



September 16, 2019

Honorable Mike Causey
Commissioner of Insurance
NC Department of Insurance
Property & Casualty
1201 Mail Service Center
Raleigh, NC 27699-1201

Re: Residential Flood Insurance Program

Dear Sir:

The North Carolina Rate Bureau presents for filing a new residential flood insurance program for the state of North Carolina. NCRB files the attached program on behalf of all member companies of the North Carolina Rate Bureau for flood insurance subject to the jurisdiction of the Rate Bureau.

The enclosed memoranda and exhibits set forth and explain the rating structure and filed rates for the program. The policy forms and manual rules for the program are being filed in a separate filing, but those forms and rules are included in this filing for informational purposes.


In preparing this filing, due consideration has been given to the factors specified in G.S. 58-36-10(2). Since this is a new program, there is no historical experience available. Provisions for expected losses have been developed from a widely accepted computer simulation model, and provisions for expected expenses have been developed from special calls issued by the Rate Bureau for other property insurance lines of business as well as other available industry sources.

Responses to applicable provisions of G.S. 58-36-15 and 11 NCAC 10.1105 are included in Sections E and F of Exhibit RB-1. Additionally, the pre-filed testimony of (a) Corise Morrison, Chair, Property Flood Subcommittee; (b) David Evans, Milliman USA; (c) William Fleischhacker, Aon; (d) Brandon Katz, KatRisk; (e) Dr. James Vander Weide – Financial Strategy Associates; and (f) Dr. George Zanjani – University of Alabama are submitted herewith.

The filed rates are proposed to become effective upon approval.

Your approval of this filing is respectfully requested.

Sincerely,



Raymond F. Evans, Jr. CPOU
General Manager

Enclosures

North Carolina Residential Flood

Summary of Program

This memorandum provides an overview of the North Carolina Rate Bureau's ("NCRB") filed Residential Flood program. The program provides standalone flood insurance coverage for residential property types of homeowners, condominium unit-owners, tenants, and mobile homeowners. The filed rates are requested to be effective upon approval.

To our knowledge, with the exception of the surplus lines market, the NCRB's program would represent the only standalone, full limits residential flood insurance option available in North Carolina. Currently, Residential Flood risk in North Carolina is almost entirely insured with the National Flood Insurance Program ("NFIP"). Based on a risk level analysis of 500,000 actual locations in North Carolina, we estimate that 94% of residential properties in North Carolina would see a lower premium with the filed rates compared to NFIP rates effective in April 2019.

Flood is a catastrophic peril and risk varies significantly over short distances. This is a new program with no historical premium, loss, or expense experience. The filed rates are primarily based on losses estimated using the KatRisk SpatialKat inland flood and storm surge models ("KatRisk model"). Even if significant historical experience was available, catastrophe models would still be necessary to estimate expected future loss. Ultimately, the rates developed match price to flood risk based on the KatRisk model for all residential risks in North Carolina.

Overview of Sections A to F

Sections A to F of this Exhibit RB-1 provide explanation of and support for the methodology underlying the filed flood insurance rates.

Section A. The remainder of Section A provides an overview of the filed flood rating program, concluding with an exhibit detailing the premium calculation algorithm. The premium calculation exhibit can be found on Section A, page 5 and references each supporting exhibit used directly in the rating algorithm.

Section B. This section shows each rating table contained in the filed rate manual and includes additional references to the underlying support for each filed rating component.

Section C. An explanatory memorandum for the rate filing support is provided, followed by exhibits supporting the filed Loss Cost Multiplier (LCM).

Section D. Section D continues with exhibits supporting all other rating factors.

Section E. Responses to North Carolina Administrative Code (NCAC) Title 11, Chapter 10.1105 are provided in this section. Most of the items in Section E either do not apply to a residential flood program or request historical experience which, since this is a new program, does not yet exist.

Section F. To the extent applicable, the catastrophe model output described in North Carolina General Statutes § 58-36-15 (d2) (1) is provided in Section F. North Carolina General Statutes § 58-36-15 (d3) does not apply, because wind and hail losses are not covered in this program.

Rating Structure

The rating structure is similar across all property types of homeowners, condominium unit-owners, tenants, and mobile homeowners. Policies will be assigned base rates for each coverage according to the physical location of the structures, allowing for differentiation of flood risk at a high resolution. A series of multiplicative rating factors based on the property and policy characteristics were developed, as well as a minimum premium. Adjustments to the rate level were made to appropriately match the KatRisk output to the policy form, and to account for expenses, profit, and contingencies. Optional endorsements that are projected to have an impact on losses were also priced.

Geographic Risk

The rating algorithm begins with the Average Annual Loss (AAL) computed by the KatRisk model for a base risk, which is referred to as the Base Risk Grid AAL. Unique Grid IDs were created at a 30 meter resolution for all of North Carolina, resulting in over 140 million Grid IDs. The Base Risk Grid AAL is defined for each Grid ID. To obtain a rate for a policy, a Grid ID must first be assigned. Companies will determine the latitude and longitude of the insured location, and the Grid ID with the centroid nearest to the latitude and longitude of the insured location will be assigned to the policy.

The Grid ID will be used to look up the Base Risk Grid AAL, Storm Surge Percentage, and Storm Surge Exposure Indicator, which are all used for rating. The Storm Surge Percentage is the ratio of Storm Surge AAL to Storm Surge and Inland Flood AAL. If the Storm Surge Percentage is greater than zero, the policy is considered to have Storm Surge exposure. Otherwise it is considered to be without Storm Surge exposure. Rates vary for policies with and without Storm Surge exposure, and the Loss Cost Multiplier (LCM) varies based on the Storm Surge Percentage.

Given that there are over 140 million unique Grid IDs, the logistics of merging the Grid ID with the associated rating elements are complex. The NCRB is providing production support for this calculation via Milliman's PinPoint tool. To perform a query, the rating systems of NCRB's member companies will call the appropriate PinPoint API endpoint using security credentials provided by Milliman and a set of input parameters. To query PinPoint, the input parameters will include latitude and longitude in addition to a company code and unique quote identifier. At the Department's request, credentials can be provided to allow the Department to query Grid ID associated rating elements based on latitude and longitude.

Property Characteristics

The rating plan requires the following property characteristics, in addition to the latitude and longitude of the insured location.

First Floor Height. First Floor Height is the distance of the first floor above the surface of the ground. It is one of the most important property characteristics for flood risk, as elevating a home can greatly reduce its exposure to flood loss.

Floor of Interest. Tenants and condominium unit-owners may be located above the first floor, decreasing their flood risk significantly.

Type of Below Ground Area and Finish. The rating plan varies rates for finished and unfinished basements, and for partial below ground areas such as walkout basements.

Number of Stories. Insured dwellings with multiple floors have less flood risk as their insured value is spread to stories above the first floor.

Coverage A Replacement Cost. The rate calculation first multiplies the Base Risk Grid AAL by the Coverage A Replacement Cost, and the Insurance to Value (ITV) factor provides a discount for Coverage A Limits below Replacement Cost. ITV is calculated primarily based on the Coverage A Limit and Replacement Cost. The discount does not increase proportionally to ITV. For example, insuring a property at 50% ITV results in less than a 50% discount.

This is particularly important for flood as the current maximum NFIP Building Limits are \$250,000, often making underinsurance mandatory without an additional excess flood insurance policy. The filed rating plan allows insureds to insure their home fully to value, but also provides appropriate rates when they choose not to do so.

Construction. The rating plan varies rates for multiple exterior wall types, including mobile homes, using Construction factors.

Tie Down. When mobile homes are tied down in accordance with North Carolina Building Code, it is expected that they will be at decreased risk of flood loss, and the rates reflect that.

Building Equipment Lower than the First Floor. A surcharge applies to Coverage A and Coverage D if there is building equipment used for the service of the dwelling located in a crawl space or an attached garage with a floor that is lower than the first floor.

Deductible and Coverage Limits

The NCRB program provides coverage with a single site deductible. Ultimately, any deductible up to a maximum of \$20,000, 20% of Coverage A, or 20% of Coverage C can be selected and rated. Limits are selected separately by coverage for Building (Coverage A), Other Structures (Coverage B), Contents (Coverage C), and Loss of Use (Coverage D).

Coverage B of 10% of Coverage A is included for detached garage, within the Coverage A Limit, in the base policy. Several optional endorsements provide for additional Optional Other Structures Coverage, which is priced based on the Coverage A Premium and the percent of the Optional Other Structures Limit relative to Coverage A Limit.

Additional Endorsements

Rates are filed for several other optional endorsements.

Loss Assessments. Loss Assessments are priced primarily by using Coverage A Base Rates and the selected limits to capture the geographic risk of flood.

Increased Cost of Compliance (ICC) Coverage. ICC Coverage can be provided for limits of \$30,000 and greater to comply with certain state or local floodplain management laws after a qualified loss.

Building Ordinance or Law. Building Ordinance or Law coverage can be rated as a percent of Coverage A Limit.

Personal Property Replacement Cost. The rates contemplate actual cash value loss settlement for personal property and a surcharge applies if replacement cost loss settlement is selected.

Loss Cost Multiplier

All coverage and endorsement loss costs are multiplied by the LCM to develop the final premium. The LCM is a weighted average of the storm surge and inland flood LCMs, based on the Storm Surge Percentage of the policy. The LCM contemplates expenses and profit and contingencies.

North Carolina
Residential Flood

Premium Calculation Example

Step	Sample Inputs	Coverage			Rating Source	
		A	C	D		
(A) Base Risk Grid AAL		208.350	208.350	208.350	KatRisk Grid Results Section D, page 2	
(B) Base Rate Adjustment	Without Storm Surge Exposure	0.00316	0.00297	0.00076		
(C) Coverage Value or Limit (Note 1)		200,000	100,000	60,000		
(D) Coverage Base Rate		131.68	61.88	9.50		(A) x (B) x (C) / 1,000
(1) Deductible (Note 2)	2.0%	0.868	0.876		Section D, page 8 and 12	
(2) Insurance to Value (Note 3)	100%	1.000				Section D, page 7
(3) Construction	Masonry	0.850	1.000	0.830	Section D, page 31	
(4) First Floor Height (Note 4)	FFH = 1, Group 2	0.801	0.807	0.737	Section D, page 21 to 23	
(5) Number of Stories	2	0.630	0.550	0.580	Section D, page 27	
(6) Floor of Interest (Note 5)	1	1.000	1.000	1.000	Section D, page 21 to 23 and 29	
(7) Type of Below Ground Area Finish	Finished	1.560	1.410	1.590	Section D, page 29	
(8) Mobile Home Tie Down (Note 6)	N/A	1.000	1.000	1.000	Section D, page 33	
(9) Building Equipment in a Crawl Space or Attached Garage (Note 7)	N	1.000		1.000	Section D, page 35	
(10) Ordinance or Law (Note 8)	N	1.000			Section D, page 39	
(11) Personal Property Replacement Cost (Note 9)	N		1.000		Section D, page 38	
(12) Optional Other Structures Adjustment (Note 10)	Y	0.984			Section D, page 4	
(13) Coverage Loss Costs		\$75	\$34	\$5	Product of (D) and (1) to (12) Section C, page 6	
(14) Loss Cost Multiplier (Note 11)	Storm Surge Percent = 0.00	3.831				
(15) Coverage Base Premiums		\$288	\$130	\$21	Product of (13) and (14)	
<u>Additional Coverages</u>						
(16) Optional Other Structures Limit		20,000			(15 _A) x (16) / (Coverage A Limit)	
(17) Coverage B Base Premium		\$29				
(18) Loss Assessment Limit		10,000			(A _A) x (B _A) x (1 _A) x [(18) / 1,000] x (14)	
(19) Loss Assessment Premium		\$22				
(20) Increased Cost of Compliance Limit		30,000			Section D, page 40 (15 _A) x [(20) / 1,000] x (21)	
(21) Increased Cost of Compliance Factor		0.0006				
(22) Increased Cost of Compliance Premium		\$5				
(23) Premium Subtotal		\$495			(15 _A) + (15 _C) + (15 _D) + (17) + (19) + (22)	
(24) Minimum Premium	Homeowners	\$200				Section D, page 1
(25) Total Premium		\$495				Max((23), (24))

Notes

- Coverage A Value, Coverage C Limit, and Coverage D Limit are used for the purposes of calculating the Coverage Base Rate.
- Does not apply to Coverage D. Deductible Percent of Value calculated as Deductible / (Coverage A Value + Optional Other Structures Limit + Coverage C Limit).
- Only applies to Coverage A. Example assumes Coverage A Limit equal to Coverage A Value. Insurance to Value calculated as Deductible Percent of Value + Coverage A Limit / Coverage A Value.
- Use a factor of 1.000 for Condominium Unit-owners and Tenants located above the first floor.
- Floor of Interest factors for Condominium Unit-owners and Tenants are developed based on First Floor Height factors if above the first floor, and Below Ground Area factors if below the first floor.
- Only applies to Mobile Homeowners.
- Does not apply to Coverage C.
- Only applies to Coverage A.
- Only applies to Coverage C.
- Only applies to Coverage A. An increase for detached garage coverage within Coverage A is applied as part of the Base Rate Adjustment Factor.
If Optional Other Structures Coverage is added the base rate increase is removed with this adjustment.
- Final LCM calculated as (Storm Surge Percent) * Storm Surge LCM + (1 - Storm Surge Percent) * Inland Flood LCM.

**North Carolina
Residential Flood**

Minimum Premium Amounts

<u>Occupancy</u>	<u>Minimum Premium</u>
Mobile Home	\$150
Tenant	150
Condominium Unit	150
All other One- to Four-Family	200

Notes

1. Factors shown in rate and rule manual Table 204.A.
2. Filed Minimum Premiums developed in Section D, page 1.
3. All other One- to Four-Family uses Homeowners Indicated Minimum Premium as shown on Section D, page 1.

**North Carolina
Residential Flood**

Base Rate Adjustment Factors

	<u>Coverage A</u>	<u>Coverage C</u>	<u>Coverage D</u>
Without Storm Surge Exposure	0.00316	0.00297	0.00076
With Storm Surge Exposure	0.00319	0.00256	0.00096

Notes

1. Factors shown in rate and rule manual Table 301.A.3.
2. Filed Base Rate Adjustments developed in Section D, page 2.

**North Carolina
Residential Flood**

Deductible Factors

Deductible Percent of Value	Without Storm Surge Exposure		With Storm Surge Exposure	
	Coverage A	Coverage C	Coverage A	Coverage C
0	1.000	1.000	1.000	1.000
1	0.921	0.929	0.957	0.959
2	0.868	0.876	0.914	0.918
3	0.828	0.831	0.871	0.877
4	0.793	0.794	0.828	0.836
5	0.762	0.759	0.785	0.795
6	0.735	0.724	0.742	0.754
7	0.708	0.689	0.699	0.721
8	0.681	0.654	0.656	0.692
9	0.654	0.619	0.613	0.664
10	0.627	0.591	0.582	0.637
11	0.600	0.568	0.558	0.610
12	0.574	0.549	0.537	0.583
13	0.548	0.530	0.519	0.556
14	0.522	0.511	0.502	0.529
15	0.496	0.492	0.485	0.502
16	0.470	0.473	0.468	0.475
17	0.444	0.455	0.452	0.448
18	0.418	0.437	0.436	0.422
19	0.392	0.419	0.420	0.396
20	0.366	0.401	0.404	0.370

Notes

1. Factors shown in rate and rule manual Table 301.B.1.
2. Calculation details available in Section D, pages 8, 12, 15, and 18.

**North Carolina
Residential Flood**

Insurance to Value Factors

Coverage A									
ITV	Factors	ITV	Factors	ITV	Factors	ITV	Factors	ITV	Factors
100	1.000	80	0.948	60	0.883	40	0.791	20	0.634
99	0.998	79	0.945	59	0.879	39	0.785	19	0.622
98	0.996	78	0.942	58	0.875	38	0.779	18	0.610
97	0.994	77	0.939	57	0.871	37	0.773	17	0.597
96	0.992	76	0.936	56	0.867	36	0.767	16	0.583
95	0.990	75	0.933	55	0.863	35	0.761	15	0.568
94	0.988	74	0.930	54	0.859	34	0.754	14	0.552
93	0.986	73	0.927	53	0.855	33	0.747	13	0.535
92	0.984	72	0.924	52	0.851	32	0.740	12	0.517
91	0.981	71	0.921	51	0.847	31	0.733	11	0.497
90	0.978	70	0.918	50	0.842	30	0.726	10	0.475
89	0.975	69	0.915	49	0.837	29	0.718	9	0.451
88	0.972	68	0.912	48	0.832	28	0.710	8	0.424
87	0.969	67	0.909	47	0.827	27	0.702	7	0.394
86	0.966	66	0.906	46	0.822	26	0.693	6	0.359
85	0.963	65	0.903	45	0.817	25	0.684	5	0.318
84	0.960	64	0.899	44	0.812	24	0.675	4	0.270
83	0.957	63	0.895	43	0.807	23	0.665	3	0.213
82	0.954	62	0.891	42	0.802	22	0.655	2	0.145
81	0.951	61	0.887	41	0.797	21	0.645	1	0.064

Notes

1. Factors shown in rate and rule manual Table 301.B.2.
2. Calculation details available in Section D, page 7.

**North Carolina
Residential Flood**

Construction Factors

Construction	Without Storm Surge Exposure		
	Coverage A	Coverage C	Coverage D
Frame and Masonry Veneer	1.000	1.000	1.000
Masonry and Superior	0.850	1.000	0.830
Mobile Home	1.730	0.970	2.090

Construction	With Storm Surge Exposure		
	Coverage A	Coverage C	Coverage D
Frame and Masonry Veneer	1.000	1.000	1.000
Masonry and Superior	0.830	1.000	0.700
Mobile Home	1.570	0.950	1.780

Notes

1. Factors shown in rate and rule manual Table 301.B.3.
2. Calculation details available in Section D, pages 31 and 32.

**North Carolina
Residential Flood**

First Floor Height Group Assignments and Factors

Grid Base Risk AAL		First Floor Height Group
From	To	
0	73.57	1
73.58	1477.81	2
1477.82	4017.11	3
4017.12	and above	4

Without Storm Surge Exposure - Group 1			
First Floor Height (Feet)	Coverage A	Coverage C	Coverage D
0	1.000	1.000	1.000
1	0.765	0.776	0.669
2	0.586	0.602	0.448
3	0.448	0.467	0.300
4	0.343	0.363	0.300
5	0.262	0.282	0.300
6	0.201	0.218	0.300
7	0.154	0.170	0.300
8	0.118	0.132	0.300
9	0.090	0.102	0.300
10 and above	0.069	0.079	0.300

Without Storm Surge Exposure - Group 2			
First Floor Height (Feet)	Coverage A	Coverage C	Coverage D
0	1.000	1.000	1.000
1	0.801	0.807	0.737
2	0.642	0.652	0.543
3	0.514	0.526	0.400
4	0.412	0.424	0.400
5	0.330	0.343	0.400
6	0.264	0.277	0.400
7	0.212	0.223	0.400
8	0.170	0.180	0.400
9	0.136	0.145	0.400
10 and above	0.109	0.117	0.400

Without Storm Surge Exposure - Group 3			
First Floor Height (Feet)	Coverage A	Coverage C	Coverage D
0	1.000	1.000	1.000
1	0.827	0.827	0.761
2	0.683	0.685	0.579
3	0.565	0.566	0.441
4	0.467	0.469	0.441
5	0.386	0.388	0.441
6	0.319	0.321	0.441
7	0.264	0.265	0.441
8	0.218	0.220	0.441
9	0.180	0.182	0.441
10 and above	0.149	0.150	0.441

Without Storm Surge Exposure - Group 4			
First Floor Height (Feet)	Coverage A	Coverage C	Coverage D
0	1.000	1.000	1.000
1	0.898	0.893	0.852
2	0.806	0.798	0.725
3	0.724	0.713	0.618
4	0.650	0.637	0.618
5	0.584	0.569	0.618
6	0.524	0.508	0.618
7	0.471	0.454	0.618
8	0.423	0.406	0.618
9	0.379	0.362	0.618
10 and above	0.341	0.324	0.618

Notes

1. Factors shown in rate and rule manual Table 301.B.4.
2. Calculation details available in Section D, pages 21-23.

**North Carolina
Residential Flood**

First Floor Height Group Assignments and Factors

Grid Base Risk AAL		First Floor Height Group
From	To	
0	73.57	1
73.58	1477.81	2
1477.82	4017.11	3
4017.12	and above	4

With Storm Surge Exposure - Groups 1,2, and 3			
First Floor Height (Feet)	Coverage A	Coverage C	Coverage D
0	1.000	1.000	1.000
1	0.811	0.819	0.734
2	0.657	0.671	0.539
3	0.533	0.549	0.396
4	0.432	0.450	0.396
5	0.350	0.369	0.396
6	0.284	0.302	0.396
7	0.230	0.247	0.396
8	0.186	0.203	0.396
9	0.151	0.166	0.396
10 and above	0.123	0.136	0.396

With Storm Surge Exposure - Group 4			
First Floor Height (Feet)	Coverage A	Coverage C	Coverage D
0	1.000	1.000	1.000
1	0.842	0.849	0.792
2	0.709	0.721	0.628
3	0.597	0.612	0.498
4	0.503	0.520	0.498
5	0.423	0.441	0.498
6	0.357	0.375	0.498
7	0.300	0.318	0.498
8	0.253	0.270	0.498
9	0.213	0.229	0.498
10 and above	0.179	0.195	0.498

Notes

1. Factors shown in rate and rule manual Table 301.B.4.
2. Calculation details available in Section D, pages 24-26.

**North Carolina
Residential Flood**

Number of Stories Factors

Number of Stories	Without Storm Surge Exposure		
	Coverage A	Coverage C	Coverage D
1	1.000	1.000	1.000
2	0.630	0.550	0.580
3 or more	0.470	0.410	0.420

Number of Stories	With Storm Surge Exposure		
	Coverage A	Coverage C	Coverage D
1	1.000	1.000	1.000
2	0.610	0.530	0.520
3 or more	0.440	0.400	0.310

Notes

1. Factors shown in rate and rule manual Table 301.B.5.
2. Calculation details available in Section D, pages 27 and 28.

**North Carolina
Residential Flood**

Floor of Interest Factors

Floor of Interest	Without Storm Surge Exposure - Group 1		
	Coverage A	Coverage C	Coverage D
Apartment or Condo Unit in a Below Ground Area	1.960	1.000	2.070
Second Floor	0.069	0.079	0.300
Third Floor and Above	0.005	0.006	0.300
All Others	1.000	1.000	1.000

Floor of Interest	Without Storm Surge Exposure - Group 2		
	Coverage A	Coverage C	Coverage D
Apartment or Condo Unit in a Below Ground Area	1.960	1.000	2.070
Second Floor	0.109	0.117	0.400
Third Floor and Above	0.012	0.014	0.400
All Others	1.000	1.000	1.000

Floor of Interest	Without Storm Surge Exposure - Group 3		
	Coverage A	Coverage C	Coverage D
Apartment or Condo Unit in a Below Ground Area	1.960	1.000	2.070
Second Floor	0.149	0.150	0.441
Third Floor and Above	0.022	0.023	0.441
All Others	1.000	1.000	1.000

Floor of Interest	Without Storm Surge Exposure - Group 4		
	Coverage A	Coverage C	Coverage D
Apartment or Condo Unit in a Below Ground Area	1.960	1.000	2.070
Second Floor	0.341	0.324	0.618
Third Floor and Above	0.116	0.105	0.618
All Others	1.000	1.000	1.000

Floor of Interest	With Storm Surge Exposure - Groups 1,2, and 3		
	Coverage A	Coverage C	Coverage D
Apartment or Condo Unit in a Below Ground Area	1.870	1.000	2.630
Second Floor	0.123	0.136	0.396
Third Floor and Above	0.015	0.018	0.396
All Others	1.000	1.000	1.000

Floor of Interest	With Storm Surge Exposure - Group 4		
	Coverage A	Coverage C	Coverage D
Apartment or Condo Unit in a Below Ground Area	1.870	1.000	2.630
Second Floor	0.179	0.195	0.498
Third Floor and Above	0.032	0.038	0.498
All Others	1.000	1.000	1.000

Notes

1. Factors shown in rate and rule manual Table 301.B.6.
2. Calculation details for Second Floor, Third Floor and above available in Section D, pages 21-26, 29, 30.
3. Apartment or Condo Unit in a below ground area uses Basement Only factors, calculation details shown in Section D, pages 29 and 30.

**North Carolina
Residential Flood**

Type of Below Ground Area Finish Factors

Below Ground Area	Below Ground Area Finish	Without Storm Surge Exposure		
		Coverage A	Coverage C	Coverage D
No	Not Applicable	1.000	1.000	1.000
Partial	Unfinished	1.015	1.000	1.010
Yes	Unfinished	1.030	1.000	1.020
Partial	Finished	1.280	1.000	1.295
Yes	Finished	1.560	1.000	1.590

Below Ground Area	Below Ground Area Finish	With Storm Surge Exposure		
		Coverage A	Coverage C	Coverage D
No	Not Applicable	1.000	1.000	1.000
Partial	Unfinished	1.030	1.000	1.020
Yes	Unfinished	1.060	1.000	1.040
Partial	Finished	1.240	1.000	1.325
Yes	Finished	1.480	1.000	1.650

Notes

1. Factors shown in rate and rule manual Table 301.B.7.
2. Calculation details available in Section D, pages 29 and 30.
Partial below ground factors are an average of 1.000 and their respective entirely below ground area factors.
3. All Coverage C factors equal to 1.000 because the base policy excludes coverage for contents in below ground areas. If the Supplemental Personal Property Coverage option is selected, coverage is provided for contents in below ground areas and the factors shown in Section B, page 13 apply to Coverage C.

**North Carolina
Residential Flood**

Mobile Home Tie-Down Factors

Tie Downs	Without Storm Surge Exposure		
	Coverage A	Coverage C	Coverage D
No	1.000	1.000	1.000
Yes	0.920	0.960	0.930

Tie Downs	With Storm Surge Exposure		
	Coverage A	Coverage C	Coverage D
No	1.000	1.000	1.000
Yes	0.870	0.960	0.820

Notes

1. Factors shown in rate and rule manual Table 301.B.8.
2. Calculation details available in Section D, pages 33 and 34.

**North Carolina
Residential Flood**

Ordinance or Law Coverage Factors

<u>Total Amount</u>	<u>Factors</u>
10%	1.03
25%	1.08
For each additional 25% increment, add:	0.08

Notes

1. Factors shown in rate and rule manual Table 402.C.
2. Calculation details available in Section D, page 39.

**North Carolina
Residential Flood**

Personal Property - Optional Coverage Factors

Below Ground Area	Without Storm Surge Exposure	
	Below Ground Area Finish	Factors
Partial	Unfinished	1.025
Yes	Unfinished	1.050
Partial	Finished	1.205
Yes	Finished	1.410
Apartment or Condo Unit in a Below Ground Area	Finished	1.770

Below Ground Area	With Storm Surge Exposure	
	Below Ground Area Finish	Factors
Partial	Unfinished	1.045
Yes	Unfinished	1.090
Partial	Finished	1.200
Yes	Finished	1.400
Apartment or Condo Unit in a Below Ground Area	Finished	1.770

Notes

1. Factors shown in rate and rule manual Table 405.A.3.B.
2. Calculation details available in Section D, pages 29 and 30.

North Carolina Residential Flood

Explanatory Memorandum

This memorandum has been prepared in support of the North Carolina Rate Bureau's ("NCRB") filed Residential Flood program.

In this filing, the term "losses" refers to expected losses from flood events covered by the filed policy forms. In most cases, expected losses are based on the KatRisk model. Historical data is not sufficiently credible to price flood insurance on its own. Catastrophic flood losses often occur in places with little historical flooding.

The only available significant and comparable flood loss history in the United States is that of the National Flood Insurance Program (NFIP). Available NFIP historical data is neither granular, nor credible enough to be solely relied on for pricing. The NFIP uses extensive mapping of flood hazard to supplement historical data, and the current maps apply to less than five percent of residential properties in North Carolina.

Catastrophe flood models allow for estimation of flood loss outside of the historical record and existing flood maps. After considering multiple flood models, the NCRB selected the KatRisk model as the basis for estimating expected losses with this program. Please see the pre-filed testimony of B. Katz for further discussion of the KatRisk model.

This explanatory memorandum and supporting exhibits show the development of rating factors for pricing expected losses primarily using the KatRisk model. Expected losses are then developed into premiums by accounting for expected expenses, profit, and contingencies via the filed Loss Cost Multiplier developed in this filing.

Exposure Set Development

Multiple exposure sets were used to develop, validate, and review the rating plan. These datasets were developed by Milliman and the flood model was run by KatRisk. The latitude and longitude of each location in these files are from a sample of parcel records for residences in North Carolina. Parcel records were obtained from the North Carolina Footprint data, assembled using the state's public records. Census data was used to determine realistic distributions for Homeowners, Tenants, Condos, and Mobile Homes by county.

Rating Development. This exposure set was utilized to determine estimates of indicated rating factors based on the KatRisk model. The set consists of 500,000 residential building locations. Property and coverage related characteristics were randomized to allow for unbiased estimates of expected loss.

Market Basket. A market basket of 500,000 records was created to primarily serve as validation of the rating plan, and as a basis for comparison against current NFIP rates. Realistic distributions for property and coverage related characteristics were applied based on multiple data sources.

NFIP Portfolio. To develop one estimate for the flood reinsurance program necessary for the hypothetical one company writing the composite of all business in North Carolina, the market basket was adjusted to mirror the only major residential flood program in North Carolina today. This exposure set was sampled

from the market basket to reflect the NFIP's geographic exposure and the maximum limits offered by the NFIP for building and contents.

High Take-up Rate Portfolio. A second estimate of the flood portfolio for reinsurance cost development was created with a similar portfolio as the market basket. This portfolio assumed that a uniform 68% of all residential parcels in North Carolina would be insured by the program. 68% was selected by calculating the percent of single-family residences in the SFHA that currently purchase flood insurance. This selection was used to develop a statewide portfolio based on the highest take-up rate that could reasonably occur. Full insurance to value for Coverage A is also assumed in this scenario.

Rating Factors Developed with Generalized Linear Models

Development of individual rating factors begins on Section D, page 5. Generalized Linear Models (GLMs) were created and validated to predict ground up loss (losses before application of deductibles and limits) relative to coverage limit for inland flood and storm surge combined. Eight GLMs were created to predict losses separately for each combination of Coverage A, B, C, and D and storm surge exposure. Locations with storm surge AAL of zero were considered to be "without storm surge exposure" and locations with storm surge AAL greater than zero were considered to be "with storm surge exposure".

The Rating Development set was used for this analysis and was split into a training and holdout dataset. The training dataset was used to fit the model and final models were reviewed using a holdout dataset to ensure that the model was appropriate for a sample of data not used in development.

Section D, pages 5 and 6 show summary statistics from each GLM used for rating factor development. Each page shows the estimated coefficient, the standard error around the coefficient, and the Wald Chi-Square value. Also shown is the statistical significance of the estimated coefficient as the probability of a larger Wald Chi-Square value under the assumption that the coefficient is actually zero. In Section D, pages 21 to 34, the coefficients are converted into indicated rating factors for Coverages A, C, and D by transforming them consistent with the log-link function used in the GLMs, then rebasing to selected base levels. For Coverage B, a "no intercept" model was fit and the resulting slope coefficient was near 1.000 in each case, supporting the selection to rate Coverage B similarly to Coverage A.

In addition to the factors listed in Section D, pages 5 and 6, each GLM used the Base Risk Grid AAL for the nearest Grid ID to control for geographic risk. This allows the property specific rating factors to be developed with consideration for geographic risk, consistent with the final rating plan.

Rating Factors Developed by Loss Elimination Ratio

Insurance to Value and Deductible Factors were developed with a Loss Elimination Ratio (LER) analysis, also using the Rating Development exposure set. Pages 7 to 20 of Section D detail this analysis based on the ratio of ground up to gross losses.

Deductible factors are calculated based on the site deductible divided by the total value of Coverage A, B, and C. This is referred to as the Deductible Percent of Value. Applying deductible factors based on the Deductible Percent of Value allows selected deductible factors to vary with the percent of value, instead of by flat dollar amounts that do not consider the relationship between deductible and total insured value. As Coverage B and C replacement values are not easily calculated, we assume that Coverage B and C values will be equal to their limits. Coverage D is not included in this calculation because it is assumed Coverage A, B, and C loss will be higher than the deductible for any loss involving Coverage D.

Insurance to value factors are calculated based on the ratio of Deductible Percent of Value plus the limit to value. The factors for policies with and without storm surge are similar, so factors were selected based on risks without storm surge exposure as they are calculated on a larger amount of data.

Additional Rating Factors

Machinery and Equipment below the First Floor. The rate manual includes a surcharge, “if there is building equipment used for the service of the dwelling located in a crawl space or an attached garage with a floor that is lower than the first floor.” Section D, pages 35 to 37 develop indicated rating factors for policies where this surcharge applied.

The filed factor is smaller for Coverage A, and larger for Coverage D. The indicated factors were developed using the Market Basket by assuming that equipment would not be elevated, and calculated the average impact to Coverage A and Coverage D estimated losses by removing any First Floor Height discounts. We then assumed a fixed percent of Coverage A and Coverage D that was exposed to such loss. A higher value for Coverage D was selected with the reasoning that damage to equipment could impact Coverage D losses relatively more than Coverage A.

Personal Property Replacement Cost Factors. A surcharge is filed if replacement loss cost settlement is selected for personal property. The filed factor matches the NCRB HO-4 rates. This is shown on Section D, page 38.

The KatRisk model contemplates replacement cost loss settlement; thus Coverage C base rates are also decreased by the filed replacement cost loss settlement factor. The adjustment to base rates occurs in Section D, page 4 and is detailed in the following Base Rates section of this memorandum.

Building Ordinance or Law Factors. Building Ordinance or Law factors are filed based on NCRB DP-1 Fire and Extended Coverage rates, as shown on Section D, page 39.

Increased Cost of Compliance Factor. Section D, page 40 shows historical NFIP data used to develop Increased Cost of Compliance (ICC) rates, based on the historical percent of ICC losses as a percent of building losses.

Base Rates

The rates developed above apply multiplicatively to the Coverage Base Rates. Coverage Base Rates are developed with three factors: the Base Risk Grid AAL, the Base Rate Adjustment Factor, and the Coverage Value.

As described in Section A, the Base Risk Grid AAL is calculated as the AAL for a base risk run with the KatRisk model for over 140 million locations in North Carolina at a 30 meter resolution. The nearest Grid ID centroid is assigned to the latitude and longitude of the insured location, from which the Base Risk Grid AAL is determined. The Coverage Value is defined as replacement cost for Coverage A and the selected limit for Coverage C and D.

The Base Rate Adjustment Factors ensure that for each Coverage A, C, and D, modeled losses match the rated losses, adjusted for coverage differences between modeled losses and the filed coverages. First, the Rating Factor Off-balance is calculated for using the Rating Development Exposure set, to match the total estimated AAL using all filed rating factors to the KatRisk model’s actual output for each coverage.

As the Rating Development exposure set does not reflect realistic combinations of properties, the Market Basket Off-balance is then developed to match the total estimated AAL of the Market Basket to the KatRisk model output. This adjustment is much closer to one as the estimated rating factors by coverage match closely to modeled losses after the initial Rating Factor Off-balance.

The last adjustment to Base Rates is to account for any coverage differences that are expected to impact losses. Section D, pages 3 and 4 show the selected factors to account for these differences. Coverage for reasonable repairs and sandbags were assumed to have no net cost after accounting for loss reduction. Property removed was judgmentally selected as a minimal amount of increased loss for Coverage C. An adjustment to Coverage A was made to account for coverage of detached garages within the Coverage A Limit, which effectively reduces the insurance to value of a home that has a detached garage compared to a home without a detached garage. An adjustment to Coverage C was made to account for the replacement cost surcharge that is already contemplated in the expected losses from the KatRisk model.

Minimum Premium

The filed minimum premium is supported in Section D, Page 1. Minimum premium is an important component of the rating plan for two reasons.

First, the rates provide no other adjustments for the consideration of “non-modeled” losses not contemplated in the KatRisk model. Those who purchase flood insurance in the many possible scenarios where modeled AAL is close to zero may be likely to have exposure to flood risk higher than anticipated by the model. To quantify the expected loss for those at very low premiums, NFIP historical data was used to determine the expected losses relative to coverage for the areas determined to be at the lowest risk of flood according to the KatRisk model.

Second, the filed expenses are developed as a percent of premium for comparison to other programs. Assuming the fixed expense percentages need to cover an average risk in the state, a fixed expense load was also added to the indicated minimum premium before grossing up the premium for variable expenses. Risks with low AAL have much higher expenses as a percent of premium, and that is reflected with the minimum premium.

The indicated minimum premium was developed for Homeowners only, as there is more stability to estimate loss history and expected coverage limits. The filed Homeowners minimum premium is lower than indicated. The filed Tenants, Condo, and Mobile Home minimum premium are even lower, to reflect lower expected losses.

Expenses

Filed expenses, with the exception of Net Cost of Reinsurance (NCOR) expense, are supported on Section C, page 7. Dividends and contingencies are also shown on this page. Historical NCRB rate filings were reviewed along with additional information shown in Section C, pages 8 to 11. After reviewing multiple sources, it was determined that NCRB property filings, federal flood (written by “Write Your Own” carriers), and selected private flood filings in other states presented the best estimates of expenses for the filed flood program. Filed expense provisions reflect that determination.

Commission. The filed provision for Commission Expense is between federal flood and selected private flood programs in other states.

Other Acquisition Expense. The filed provision for Other Acquisition Expense is between federal flood and other NCRB property filings.

General Expense. The filed provision for General Expense is similar to federal flood, selected private flood programs in other states, and other NCRB property filings.

Taxes, Licenses, and Fees. The filed provision for Taxes, Licenses and Fees is primarily determined by North Carolina statutes governing Taxes and Fees.

Loss Adjustment Expenses. The provision for Loss Adjustment Expense is presented as a percent of loss. The filed values are lower than NCRB property filings and similar to federal flood.

Dividends. There is no filed provision for dividends.

Net Cost of Reinsurance. Section C, page 6 incorporates the above filed expense provisions to determine the Permissible Loss and Reinsurance Ratio. Section C, page 5 begins with the Permissible Loss and Reinsurance Ratio, develops the indicated NCOR expense, and then calculates the indicated LCMs. The NCOR expense is calculated using the ratio of required Reinsurance Margin to AAL. This ratio is developed based on the analysis described in the pre-filed testimony of W. Fleischhacker.

The selected LCMs vary by inland flood and storm surge. The final LCM is calculated as a weighted average of each LCM, weighted by the Storm Surge Percentage of the Grid ID.

Profit and Contingencies

Contingencies. The provision for contingencies is set equal to other NCRB property lines of business.

Profit. Please see the pre-filed testimony of J. Vander Weide and G. Zanjani for support of the profit provision.

**North Carolina
Residential Flood**

Development of Loss Cost Multipliers

(1)	(2)	(3)	(4)		(5)	(6)	(7)	(8)
Peril	Portfolio	Non Tropical Cyclone Percent of AAL (Note 1)	Reinsurance Cost AAL Multiplier (Note 2)		Reinsurance Cost AAL Multiplier = (4) x (3) + (5) x (1 - (3))	Permissible Loss and Reinsurance Ratio (Note 3)	Indicated Net Cost of Reinsurance (Note 4) = (7) - (7) / (6)	
			Non Tropical Cyclone Related	Tropical Cyclone Related				
Inland Flood	High Take-up Rate	27.5%	1.487	2.600	2.294	63.6%	35.9%	
Inland Flood	NFIP	28.2%	1.800	2.911	2.598	63.6%	39.1%	
Storm Surge	High Take-up Rate	0.0%	1.487	2.600	2.600	63.6%	39.1%	
Storm Surge	NFIP	0.0%	1.800	2.911	2.911	63.6%	41.8%	

(9)	(10)	(11)	(12)
Peril	Selected Net Cost of Reinsurance (Notes 4, 5)	Filed Permissible Loss Ratio = (7) - (10)	Filed Loss Cost Multiplier = 1 / (11)
Inland Flood	37.5%	26.1%	3.831
Storm Surge	40.4%	23.2%	4.310

Notes

- KatRisk model results, assumes all Storm Surge is Tropical Cyclone Related.
- Reinsurance Cost AAL Multipliers provided by Aon, based on projected reinsurance program with an uncapped 100% quota share agreement and KatRisk results for the NFIP and High Take-up Rate Portfolios. The NFIP Portfolio uses an exposure set where the number of risks in a given census tract and SFHA is based on the most recent NFIP OpenFEMA data. Coverage A and Coverage C limits are capped at a maximum of \$250,000 and \$100,000, respectively. Other Structures and Coverage D limits are set to \$0. The High Take-up Rate Portfolio uses an exposure set where the number of risks is a uniform percentage of all residential properties across the state, equal to the estimated single family take-up rate in the SFHA based on NFIP and census data.
- From Section C, page 7.
- Net Cost of Reinsurance is shown as a percent of premium. Excludes Net Cost of Reinsurance for LAE in this calculation, as it is already accounted for on Section C, page 7.
- Average of the indicated NCOR for each portfolio.

**North Carolina
Residential Flood**

Development of Permissible Loss and Reinsurance Ratio

	(1)	(2)
	Item	% of Premium (Note 1)
A	Commission & Brokerage	18.0%
B	Other Acquisition Expense	5.0%
C	General Expense	4.0%
D	Taxes Licenses and Fees	2.0%
E	Dividends	0.0%
F	Contingencies	1.0%
G	Profit	2.0%
H	Loss Adjustment Expense (% of Loss and Net Reinsurance Expense)	7.0%
I	Permissible Loss and Net Reinsurance Ratio (Note 2)	63.6%

Notes

1. Details of filed ratios in Section C, pages 8 - 11.
2. Row I = (1 - sum of A to G) / (1 + H)

**North Carolina
Residential Flood**

Summary of Expenses and Filed Flood Provisions

	(1)	(2)	(3)	(4)	(5)	(6)	(7)	(8)	(9)	(10)
	NCRB Rate Filings					Annual Statement Expenses			Private Flood: Personal Lines Filed Expenses in SC & FL	Filed
	Homeowners	Dwelling	Mobile Homeowners MH(C)	Mobile Homeowners MH(F)	Weighted Average	Federal Flood: Industry	Private Flood: Industry	Private Flood: Selected Companies		
Commission & Brokerage	12.0%	9.8%	18.4%	16.6%	11.8%	17.2%	5.5%	9.1%	21.6%	18.0%
Other Acquisition Expense	6.6%	6.7%	13.4%	5.9%	6.8%	3.4%	6.6%	5.6%	2.3%	5.0%
General Expense	4.4%	4.1%	2.6%	4.7%	4.3%	3.8%	11.8%	20.1%	3.7%	4.0%
Taxes, Licenses, & Fees	2.7%	2.7%	3.0%	2.9%	2.7%	2.0%	1.9%	2.0%	1.8%	2.0%
LAE	14.8%	10.5%	8.6%	20.6%	13.9%	9.3%	3.3%	7.3%	5.0%	7.0%
Dividends	0.4%	0.4%	0.4%	0.4%	0.4%					0.0%
Contingencies	1.0%	1.0%	1.0%	1.0%	1.0%					1.0%
Earned House Years	2,387,576	658,846	85,130	85,439						

Notes

- (1) Based on SERFF Filing number NCRI-131761557; pages C-2, C-3, C-4, D-29, & D-30; filed 2018
- (2) Based on SERFF Filing number NCRI-131370773; pages C-3, D-27, & D-28; filed 2018
- (3) Based on SERFF Filing number NCRI-131819545; Section C, pages 1, 12, & 63-65; filed 2019
- (4) Based on SERFF Filing number NCRI-131819563; Section A, page 1 & Section C, pages 1 & 43-45; filed 2019
- (5) Average of (1) through (4) using Earned House Years as weights
- (6) From Section C, page 9.
- (7) From Section C, page 9.
- (8) From Section C, page 10.
- (9) From Section C, page 11.

**North Carolina
Residential Flood**

Summary of Industry Annual Statement Expenses for Flood

	(1)	(2)
	Federal Flood: Industry	Private Flood: Industry
A1 Direct Premiums Written (Countrywide)	\$2,841,675	\$676,591
A2 Direct Premiums Written (North Carolina)	\$91,203	\$10,140
B1 Direct Premiums Earned (Countrywide)	\$2,839,171	\$637,027
B2 Direct Premiums Earned (North Carolina)	\$91,106	\$8,975
C Commission & Brokerage (North Carolina) = C / A2	\$15,706 17.2%	\$560 5.5%
D Other Acquisition Expense (Countrywide) = D / A1	\$97,653 3.4%	\$44,405 6.6%
E General Expense (Countrywide) = E / B1	\$108,068 3.8%	\$74,922 11.8%
F Taxes, Licenses, & Fees (North Carolina) = F / A2	\$1,839 2.0%	\$195 1.9%
G Incurred Loss (Countrywide)	\$1,458,572	\$234,653
H Incurred DCC (Countrywide)	\$63,304	\$5,341
I Incurred A&O (Countrywide)	\$72,258	\$2,417
J LAE (as % of Loss) (H + I) / G	9.3%	3.3%

Notes

Dollar amounts are in thousands

(1), (2) From 2018 P&C Combined Industry Annual Statements, Direct IEE Part III, 2.3 Federal Flood & 2.5 Private Flood State data from Statutory Page 14

**North Carolina
Residential Flood**

Summary of Annual Statement Expenses for Selected Companies Writing Private Flood in North Carolina

	(1)	(2)	(3)
	AIG	Federal	Average
A1 Direct Premiums Written (Countrywide)	\$31,159	\$414	
A2 Direct Premiums Written (North Carolina)	\$354	\$294	
B1 Direct Premiums Earned (Countrywide)	\$29,661	\$407	
B2 Direct Premiums Earned (North Carolina)	\$415	\$283	
C Commission & Brokerage (North Carolina) = C / A2	\$30 8.4%	\$28 9.7%	9.1%
D Other Acquisition Expense (Countrywide) = D / A1	\$3,287 10.5%	\$3 0.7%	5.6%
E General Expense (Countrywide) = E / B1	\$937 3.2%	\$151 37.1%	20.1%
F Taxes, Licenses, & Fees (North Carolina) = F / A2	\$7 2.0%	\$6 2.0%	2.0%
G Incurred Loss (Countrywide)	\$3,488	\$654	
H Incurred DCC (Countrywide)	\$262	\$58	
I Incurred A&O (Countrywide)	(\$47)	(\$3)	
J LAE (as % of Loss) (H + I) / G	6.2%	8.4%	7.3%

Notes

- Selected companies have made a Personal Lines Excess Flood filing in North Carolina.
Dollar amounts are in thousands
1. AIG Property Casualty Co. (NAIC #19402)
 2. Federal Insurance Co. (NAIC #20281)

**North Carolina
Residential Flood**

Personal Lines Primary Flood Filed Expenses -- South Carolina and Florida

	(1)	(2)	(3)	(4)	(5)
	South Carolina		Florida		
	Homeowners Choice	Palomar Specialty	Homeowners Choice	Centauri	Average
Commission & Brokerage	21.5%	26.0%	21.5%	17.5%	21.6%
Other Acquisition Expense	1.8%	6.0%	1.5%	0.0%	2.3%
General Expense	1.8%	5.0%	1.5%	6.5%	3.7%
Taxes, Licenses, & Fees	1.8%	2.0%	1.8%	1.8%	1.8%
LAE (as % of Loss)	N/A	N/A	N/A	5.0%	5.0%

Notes

- (1) Homeowners Choice Property & Casualty Insurance Company. SERFF Filing number MERL-131665623, page 36, filed 2018.
- (2) Palomar Specialty Insurance Company. SERFF Filing number PALO-131604953, page 342, filed 2018.
- (3) Homeowners Choice Property & Casualty Insurance Company. FLOIR Filing number 18-11077, page 47, filed 2018.
- (4) Centauri Specialty Insurance Company. FLOIR Filing number 16-01263, page 41, filed 2016.

**North Carolina
Residential Flood**

Development of Indicated Minimum Premium

(1) Expense Category (Note 1)	(2) % of Premium	(3) Fixed %	(4) Variable %
A Commission & Brokerage	18.0%	0.0%	18.0%
B Other Acquisition Expense	5.0%	5.0%	0.0%
C General Expense	4.0%	4.0%	0.0%
D Taxes Licenses and Fees	2.0%	0.0%	2.0%
E Dividends	0.0%	0.0%	0.0%
F Net Cost of Reinsurance	37.5%	0.0%	37.5%
G Total	66.5%	9.0%	57.5%

Homeowners Minimum Premium Calculation (Notes 1 and 2)	Value
H Market Basket Average Homeowners Premium, before Minimum Premium	\$397
I Fixed Expense Per Homeowners Policy (G(3) x H)	36
J Lowest 5% of Homeowners Coverage A limits in Market Basket	109,000
K Lowest 5% of Homeowners Coverage C limits in Market Basket	56,500
L Minimum Loss per \$1,000 of Coverage A (Note 3)	0.48
M Minimum Loss per \$1,000 of Coverage C (Note 3)	0.21
N Loss Adjustment Expense (% of Loss)	7.0%
O Minimum Loss Load (J x L + K x M) x (1 + N) / 1000	69
P Profit and Contingencies	3.0%
Q Indicated Homeowners Minimum Premium (I + O) / (1 - G(4) - P)	\$265
S Filed Homeowners Minimum Premium	\$200
T Filed Mobile Home, Tenants and Condominium Unit-owners Minimum Premium	\$150

Notes

1. A to E, N, P from Section C, page 7. F from Section C, page 6. The lower Inland Flood Net Cost of Reinsurance is assumed for Minimum Premium Development.
2. H, J, and K data from Milliman Market Basket.
3. L and M uses NFIP loss experience for the lowest 5% of Base Risk Grid AAL based on percentiles of the average Base Risk Grid AAL for market basket policies in each census tract and SFHA NFIP Loss Experience from Open FEMA data, for the period of January 2008 through June 2019, for North Carolina only.

**North Carolina
Residential Flood**

Base Rate Adjustment Factors

	(1)	(2)	Coverage Factor		(4)
			A	C	
	Adjustment				
A	Rating Factor Off-balance Policies with Storm Surge Exposure (Note 1)	0.00295	0.00338		0.00091
B	Rating Factor Off-balance Policies without Storm Surge Exposure (Note 1)	0.00293	0.00391		0.00072
C	Market Basket Off-balance (Note 2)	1.062	1.062		1.062
D	Base Rate Loss Adjustment Factor (Note 3)	1.016	0.715		1.000
E	Base Rate Adjustment Factor Policies with Storm Surge Exposure (A x C x D)	0.00319	0.00256		0.00096
F	Base Rate Adjustment Factor Policies without Storm Surge Exposure (B x C x D)	0.00316	0.00297		0.00076

Notes

1. Rating Factor Off-balance accounts for the use of the Base Risk AAL as the starting point for all coverage base rate calculations. It also accounts for the selection of rating factor impacts on rate level by coverage. Factors are close to 0 because they are later multiplied by the Coverage Values in the rating algorithm.
2. Market Basket Off-balance adjusts the overall rate of the market basket to match KatRisk AAL. It is calculated as the sum of KatRisk AAL over the sum of the Rated AAL.
3. From Section D, page 3.

**North Carolina
Residential Flood**

Development of Base Rate Loss Adjustment Factors

(1) Adjustment	(2) A	(3) B	(4) Coverage Factor		(5) D
			C	D	
Reasonable Repairs (Note 1)	1.000	1.000	1.000		1.000
Sandbags (Note 1)	1.000	1.000	1.000		1.000
Property Removed (Note 2)	1.000	1.000	1.001		1.000
\$1,000 of Loss Assessment (Note 2)	1.000	1.000	1.000		1.000
Detached Garage Adjustment (Note 3)	1.016	1.000	1.000		1.000
Adjustment to ACV Loss Settlement (Note 4)	1.000	1.000	0.714		1.000
Base Rate Loss Adjustment Factor	1.016	1.000	0.715		1.000

Notes

1. Reasonable Repairs and Sandbags are assumed to offset losses.
2. Factors judgmentally selected to be 1.000 with the exception of Property Removed for Coverage C.
3. From Section D, page 4.
4. Adjustment to ACV Loss Settlement is necessary because the rating plan includes a separate Replacement Cost Loss Settlement Factor. Adjustment of 0.714 equal to $1.000 / 1.400$. 1.400 is the Replacement Cost Factor shown in Section D, page 38.

**North Carolina
Residential Flood**

Detached Garage Base Rate Adjustment to Coverage A

	(1)	(2)
	Step	Value
A	Coverage A ITV	100.0%
B	Coverage A ITV Factor (Note 1)	1.000
C	Adjusted ITV (Note 2)	90.9%
D	Adjusted ITV Factor (Note 1)	0.981
E	Adjusted Value (Note 2)	1.10
F	Indicated Detached Garage Surcharge ($D * E - 1$)	7.9%
G	Estimated Percent with Garages and Carports (Note 3)	78%
H	Estimated Percent with Attached Garages (Note 4)	58%
I	Estimated Percent with Detached Garages ($G - H$) (Note 5)	20%
J	Detached Garage Base Rate Adjustment to Coverage A ($I * F + 1$)	101.6%

Notes

1. From Section D, page 7.
2. Adjusted by including detached garage value of 10% of Coverage A.
3. From the Census Bureau American Housing Survey, 2015 National Housing Survey.
Calculated for all one unit attached and detached residences.
4. From the Energy Information Administration, Residential Energy Consumption Survey 2015.
Calculated for all single family attached and detached residences.
5. Carports without garages assumed to be a negligible percentage of garages at a countrywide level.

**North Carolina
Residential Flood**
Locations without Storm Surge Exposure

Regression Output

Characteristic	Coverage	Value	Coefficient	Standard Error	Wald Chi-Square	Probability of > Wald Chi-Square	
							(1)
Construction Type	A	Wood	(0.541)	0.015	1,302.822	0.000	
		Masonry	(0.703)	0.015	2,212.613	0.000	
		Concrete	(0.715)	0.015	2,276.590	0.000	
		Steel	(0.703)	0.015	2,205.593	0.000	
		Light Metal	(0.708)	0.015	2,234.548	0.000	
		Mobile Home without Tiedown	0.081	0.004	487.721	0.000	
		Mobile Home with Tiedown	0.000	0.000	0.000	0.000	
	C	Wood	(0.476)	0.010	2,295.989	0.000	
		Masonry	(0.470)	0.010	2,238.939	0.000	
		Concrete	(0.480)	0.010	2,332.744	0.000	
		Steel	(0.473)	0.010	2,262.064	0.000	
		Light Metal	(0.476)	0.010	2,294.221	0.000	
		Mobile Home without Tiedown	0.041	0.004	119.175	0.000	
		Mobile Home with Tiedown	0.000	0.000	0.000	0.000	
	D	Wood	(0.801)	0.019	1,825.326	0.000	
		Masonry	(0.994)	0.019	2,790.641	0.000	
		Concrete	(1.026)	0.019	2,955.724	0.000	
		Steel	(1.011)	0.019	2,895.465	0.000	
		Light Metal	(1.006)	0.019	2,864.143	0.000	
		Mobile Home without Tiedown	0.073	0.007	117.346	0.000	
		Mobile Home with Tiedown	0.000	0.000	0.000	0.000	
	Number of Stories	A	1 story	0.746	0.004	39,806.069	0.000
			2 stories	0.279	0.004	5,233.459	0.000
			3+ stories	0.000	0.000	0.000	0.000
C		1 story	0.887	0.003	68,821.161	0.000	
		2 stories	0.282	0.004	6,143.113	0.000	
		3+ stories	0.000	0.000	0.000	0.000	
D		1 story	0.863	0.008	11,910.956	0.000	
		2 stories	0.316	0.009	1,368.589	0.000	
		3+ stories	0.000	0.000	0.000	0.000	
Basement Type		A	No Basement	(0.674)	0.014	2,240.137	0.000
			Unfinished Basement	(0.645)	0.015	1,972.100	0.000
			Finished Basement	(0.227)	0.015	244.842	0.000
	Basement Only		0.000	0.000	0.000	0.000	
	C	No Basement	(0.338)	0.009	1,442.179	0.000	
		Unfinished Basement	(0.285)	0.009	940.974	0.000	
		Finished Basement	0.005	0.009	0.305	0.581	
		Basement Only	0.000	0.000	0.000	0.000	
	D	No Basement	(0.727)	0.016	2,042.840	0.000	
		Unfinished Basement	(0.703)	0.017	1,660.085	0.000	
		Finished Basement	(0.266)	0.017	243.752	0.000	
		Basement Only	0.000	0.000	0.000	0.000	
First Floor Height (Note 3)	A	Group 1	(0.268)	0.000	681,307.154	0.000	
		Group 2	(0.222)	0.001	130,653.115	0.000	
		Group 3	(0.190)	0.001	19,634.901	0.000	
		Group 4	(0.108)	0.002	4,060.042	0.000	
	C	Group 1	(0.254)	0.000	713,274.624	0.000	
		Group 2	(0.214)	0.001	170,990.966	0.000	
		Group 3	(0.189)	0.001	33,283.053	0.000	
		Group 4	(0.113)	0.001	8,504.438	0.000	
	D	Group 1	(0.401)	0.001	210,068.993	0.000	
		Group 2	(0.306)	0.001	87,525.511	0.000	
		Group 3	(0.273)	0.002	28,022.402	0.000	
		Group 4	(0.161)	0.002	10,791.107	0.000	
	Other Structures	B	log(Cov A Estimate)	1.023	0.001	3,579.611.291	0.000
	Intercept	A		(0.050)	0.003	206.895	0.000
		B		0.000	0.000	0.000	1.000
		C		(0.361)	0.003	12,618.698	0.000
D			(1.721)	0.005	99,429.438	0.000	

Notes

1. Data based on Milliman Market Baskets.
2. Output shown is from a GLM with a log link function and tweedie distribution targeting the ground up AAL per coverage value.
3. First Floor Height curve group determinations listed on Section D page 21.

**North Carolina
Residential Flood**
Locations with Storm Surge Exposure

Regression Output

Characteristic	Coverage	Value	Coefficient	Standard Error	Wald Chi-Square	Probability of > Wald Chi-Square	
							(1)
Construction Type	A	Wood	(0.509)	0.055	85.284	0.000	
		Masonry	(0.700)	0.055	163.545	0.000	
		Concrete	(0.743)	0.055	182.682	0.000	
		Steel	(0.749)	0.055	185.966	0.000	
		Light Metal	(0.670)	0.055	148.513	0.000	
		Mobile Home without Tiedown	0.136	0.017	64.665	0.000	
		Mobile Home with Tiedown	0.000	0.000	0.000	0.000	
	C	Wood	(0.524)	0.040	173.997	0.000	
		Masonry	(0.539)	0.040	183.807	0.000	
		Concrete	(0.566)	0.040	200.667	0.000	
		Steel	(0.588)	0.040	217.634	0.000	
		Light Metal	(0.507)	0.040	160.458	0.000	
		Mobile Home without Tiedown	0.042	0.016	6.878	0.009	
		Mobile Home with Tiedown	0.000	0.000	0.000	0.000	
	D	Wood	(0.583)	0.052	127.774	0.000	
		Masonry	(0.946)	0.052	334.587	0.000	
		Concrete	(1.065)	0.052	412.939	0.000	
		Steel	(1.051)	0.052	410.595	0.000	
		Light Metal	(0.773)	0.052	218.674	0.000	
		Mobile Home without Tiedown	0.203	0.023	80.418	0.000	
		Mobile Home with Tiedown	0.000	0.000	0.000	0.000	
Number of Stories	A	1 story	0.824	0.017	2,310.693	0.000	
		2 stories	0.330	0.018	339.718	0.000	
		3+ stories	0.000	0.000	0.000	0.000	
	C	1 story	0.928	0.014	4,257.840	0.000	
		2 stories	0.301	0.015	395.245	0.000	
		3+ stories	0.000	0.000	0.000	0.000	
	D	1 story	1.176	0.022	2,892.455	0.000	
		2 stories	0.519	0.024	468.358	0.000	
		3+ stories	0.000	0.000	0.000	0.000	
	Basement Type	A	No Basement	(0.627)	0.050	154.768	0.000
			Unfinished Basement	(0.571)	0.053	118.193	0.000
			Finished Basement	(0.236)	0.053	20.147	0.000
Basement Only			0.000	0.000	0.000	0.000	
C		No Basement	(0.315)	0.035	80.679	0.000	
		Unfinished Basement	(0.232)	0.037	38.770	0.000	
		Finished Basement	0.018	0.037	0.234	0.629	
		Basement Only	0.000	0.000	0.000	0.000	
D		No Basement	(0.968)	0.043	502.468	0.000	
		Unfinished Basement	(0.927)	0.047	394.178	0.000	
		Finished Basement	(0.466)	0.046	100.803	0.000	
		Basement Only	0.000	0.000	0.000	0.000	
First Floor Height (Note 3)	A	Groups 1, 2, 3	(0.210)	0.001	24,984.864	0.000	
		Group 4	(0.172)	0.003	4,196.181	0.000	
	C	Groups 1, 2, 3	(0.200)	0.001	34,274.901	0.000	
		Group 4	(0.164)	0.002	5,958.886	0.000	
	D	Groups 1, 2, 3	(0.309)	0.002	22,790.418	0.000	
		Group 4	(0.233)	0.003	5,591.499	0.000	
Other Structures	B	log(Cov A Estimate)	1.009	0.003	105,300.172	0.000	
Intercept	A		(0.141)	0.013	108.869	0.000	
	B		(0.000)	0.000	0.000	0.000	
	C		(0.381)	0.012	939.653	0.000	
	D		(1.620)	0.018	7,677.391	0.000	

Notes

1. Data based on Milliman Market Baskets.
2. Output shown is from a GLM with a log link function and tweedie distribution targeting the ground up AAL per coverage value.
3. First Floor Height curve group determinations listed on Section D page 24.

**North Carolina
Residential Flood**
KatRisk Inland Flood and Storm Surge Coverage A
All Locations

Insurance To Value Factors

(1)	(2)	(3)	(4)	(5)	(6)	(7)	(8)	(9)
ITV Percent	Indicated ITV Factor	Filed ITV Factor	ITV Percent	Indicated ITV Factor	Filed ITV Factor	ITV Percent	Indicated ITV Factor	Filed ITV Factor
100	1.000	1.000	66	0.905	0.906	32	0.740	0.740
99	0.998	0.998	65	0.902	0.903	31	0.733	0.733
98	0.995	0.996	64	0.898	0.899	30	0.726	0.726
97	0.993	0.994	63	0.895	0.895	29	0.718	0.718
96	0.991	0.992	62	0.891	0.891	28	0.710	0.710
95	0.988	0.990	61	0.887	0.887	27	0.702	0.702
94	0.986	0.988	60	0.884	0.883	26	0.693	0.693
93	0.983	0.986	59	0.880	0.879	25	0.684	0.684
92	0.981	0.984	58	0.876	0.875	24	0.675	0.675
91	0.978	0.981	57	0.872	0.871	23	0.665	0.665
90	0.976	0.978	56	0.868	0.867	22	0.655	0.655
89	0.973	0.975	55	0.864	0.863	21	0.645	0.645
88	0.971	0.972	54	0.860	0.859	20	0.633	0.634
87	0.968	0.969	53	0.855	0.855	19	0.622	0.622
86	0.965	0.966	52	0.851	0.851	18	0.609	0.610
85	0.963	0.963	51	0.847	0.847	17	0.596	0.597
84	0.960	0.960	50	0.842	0.842	16	0.583	0.583
83	0.957	0.957	49	0.837	0.837	15	0.568	0.568
82	0.955	0.954	48	0.833	0.832	14	0.552	0.552
81	0.952	0.951	47	0.828	0.827	13	0.535	0.535
80	0.949	0.948	46	0.823	0.822	12	0.517	0.517
79	0.946	0.945	45	0.818	0.817	11	0.497	0.497
78	0.943	0.942	44	0.813	0.812	10	0.476	0.475
77	0.940	0.939	43	0.808	0.807	9	0.452	0.451
76	0.937	0.936	42	0.802	0.802	8	0.425	0.424
75	0.934	0.933	41	0.797	0.797	7	0.394	0.394
74	0.931	0.930	40	0.791	0.791	6	0.359	0.359
73	0.928	0.927	39	0.785	0.785	5	0.318	0.318
72	0.925	0.924	38	0.780	0.779	4	0.254	0.270
71	0.922	0.921	37	0.773	0.773	3	0.191	0.213
70	0.919	0.918	36	0.767	0.767	2	0.127	0.145
69	0.915	0.915	35	0.761	0.761	1	0.064	0.064
68	0.912	0.912	34	0.754	0.754			
67	0.909	0.909	33	0.747	0.747			

Notes

1. ITV Percent calculated as Site Deductible / (Building Value + Other Structures Limits + Contents Limits) + (Building Limit / Building Value).
2. Details of Indicated ITV Factor calculation on Section D, page 9, note 4.
3. Filed Factors smoothed to decrease at an increasing rate.

North Carolina
Residential Flood
KatRisk Inland Flood and Storm Surge Coverage A
Locations without Storm Surge Exposure

Deductible Factors

(1)	(2)	(3)
Deductible Percent of Value	Indicated Deductible Factor	Filed Deductible Factor
0	1.000	1.000
1	0.921	0.921
2	0.842	0.868
3	0.815	0.828
4	0.789	0.793
5	0.762	0.762
6	0.735	0.735
7	0.709	0.708
8	0.682	0.681
9	0.656	0.654
10	0.629	0.627
11	0.602	0.600
12	0.576	0.574
13	0.549	0.548
14	0.522	0.522
15	0.496	0.496
16	0.469	0.470
17	0.443	0.444
18	0.416	0.418
19	0.389	0.392
20	0.363	0.366

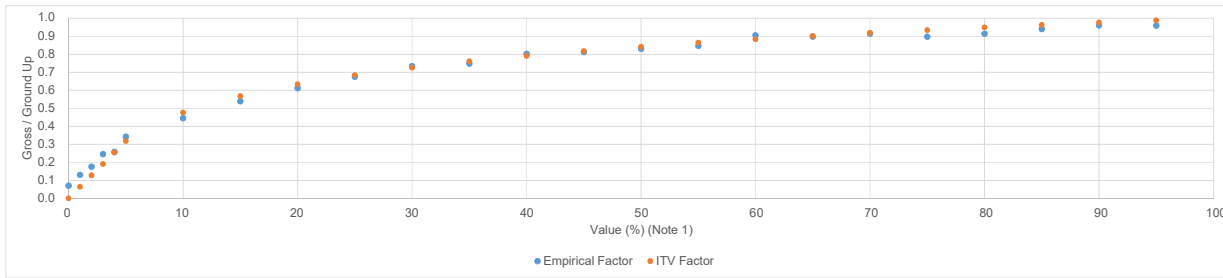
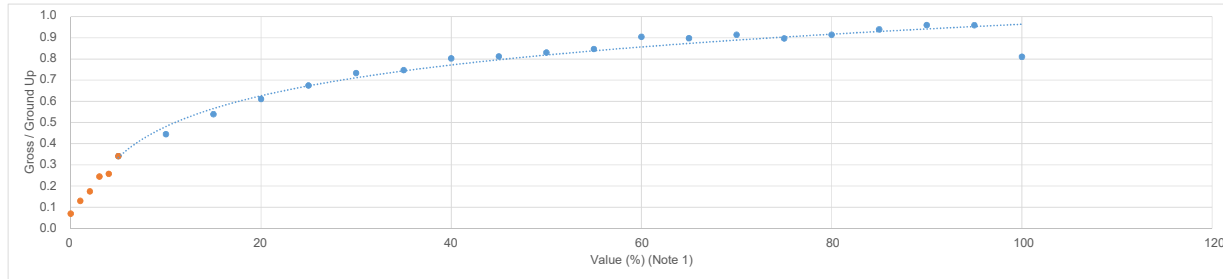
Notes

1. Deductible Percent of Value calculated as Site Deductible / (Building Value + Other Structures Limits + Contents Limits).
2. Indicated Deductible Factor = 1 - Deductible discount. Details of discount derivation on Section D, page 10, note 4.
3. Filed Factors smoothed to decrease at a decreasing rate.

**North Carolina
Residential Flood
KatRisk Inland Flood and Storm Surge Coverage A
Locations without Storm Surge Exposure**

Insurance to Value Factor

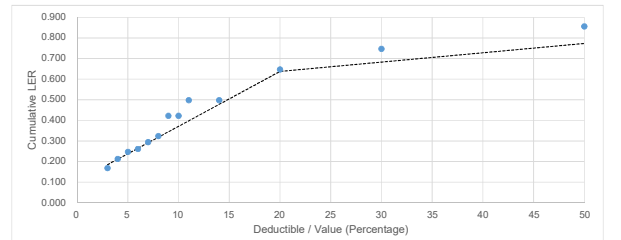
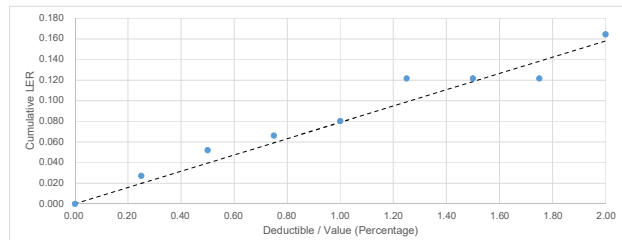
(1) (Ded + Lim) / Value (%) (Note 1)	Gross AAL / Ground Up AAL - Adjusted for Deductible																				(24) Empirical Factor (Note 3)	(25) Indicated ITV Factor (Note 4)				
	(2)	(3)	(4)	(5)	(6)	(7)	(8)	(9)	(10)	(11)	(12)	(13)	(14)	(15)	(16)	(17)	(18)	(19)	(20)	(21)			(22)	(23)		
	Deductible / Value (Percentage)																									
	0.00	0.25	0.50	0.75	1.00	1.25	1.50	1.75	2	3	4	5	6	7	8	9	10	11	14	20	30	50				
0	0.052	0.068	0.079	0.082																			0.070	0.000		
1	0.071	0.106	0.108	0.111	0.154	0.139	0.151	0.159	0.173														0.130	0.064		
2	0.157	0.161	0.162	0.136	0.133	0.189	0.211	0.215	0.173	0.221													0.176	0.127		
3	0.240	0.158	0.205	0.276	0.175	0.292	0.326	0.324	0.218	0.241													0.245	0.151		
4	0.193	0.182	0.285	0.171	0.348	0.274	0.326	0.285	0.268	0.278	0.228												0.258	0.254		
5	0.311	0.295	0.281	0.301	0.321	0.275	0.358	0.451	0.412	0.399	0.333	0.284	0.337	0.359	0.345	0.367	0.383							0.342	0.318	
10	0.421	0.433	0.405	0.398	0.470	0.356	0.459	0.431	0.449	0.504	0.514	0.460	0.439	0.444	0.445	0.448	0.416	0.436	0.532					0.445	0.476	
15	0.543	0.526	0.429	0.560	0.589	0.499	0.520	0.484	0.528	0.577	0.525	0.599	0.569	0.532	0.548	0.510	0.516	0.543	0.530	0.661				0.539	0.568	
20	0.612	0.584	0.579	0.563	0.554	0.559	0.571	0.547	0.593	0.626	0.572	0.577	0.605	0.612	0.704	0.647	0.598	0.635	0.625	0.700				0.612	0.633	
25	0.603	0.669	0.624	0.665	0.647	0.694	0.618	0.605	0.689	0.671	0.703	0.594	0.680	0.696	0.726	0.717	0.679	0.617	0.669	0.717	0.685			0.676	0.684	
30	0.766	0.753	0.685	0.746	0.633	0.805	0.735	0.867	0.671	0.792	0.811	0.760	0.755	0.798	0.689	0.471	0.758	0.643	0.750	0.832	0.693			0.734	0.726	
35	0.728	0.734	0.763	0.746	0.745	0.836	0.798	0.801	0.784	0.799	0.806	0.810	0.705	0.585	0.688	0.503	0.826	0.626	0.849	0.784	0.756	0.775			0.748	0.761
40	0.832	0.832	0.876	0.813	0.822	0.800	0.819	0.861	0.780	0.793	0.809	0.772	0.843	0.831	0.778	0.573	0.839	0.625	0.869	0.923	0.798	0.774			0.803	0.791
45	0.885	0.816	0.870	0.808	0.834	0.828	0.748	0.798	0.837	0.817	0.811	0.823	0.910	0.842	0.881	0.738	0.519	0.781	0.806	0.844	0.877	0.796			0.812	0.818
50	0.863	0.868	0.910	0.805	0.838	0.872	0.829	0.945	0.853	0.862	0.837	0.857	0.777	0.851	0.751	0.732	0.886	0.579	0.864	0.917	0.801	0.775			0.831	0.842
55	0.922	0.873	0.879	0.887	0.846	0.820	0.828	0.892	0.876	0.880	0.860	0.955	0.834	0.890	0.797	0.907	0.794	0.865	0.910	0.797	0.749	0.776			0.847	0.864
60	0.911	0.921	0.908	0.862	0.864	0.914	0.888	0.943	0.902	0.896	0.892	0.928	0.856	0.865	0.889	0.818	0.909	0.944	0.932	0.985	0.969	0.877			0.905	0.884
65	0.936	0.925	0.887	0.923	0.879	0.882	0.911	0.892	0.927	0.949	0.914	0.939	0.873	0.890	0.840	0.903	0.860	0.805	0.925	0.932	0.956	0.810			0.898	0.902
70	0.941	0.940	0.952	0.911	0.923	0.939	0.899	0.937	0.982	0.987	0.892	0.893	0.964	0.918	0.955	0.848	0.903	0.633	0.953	1.040	0.894	0.823			0.915	0.919
75	0.949	0.949	0.945	0.915	0.957	0.922	0.915	0.979	0.973	0.935	0.900	0.881	0.937	0.882	1.003	0.977	0.891	0.679	0.719	0.755	0.813	0.867			0.897	0.934
80	0.967	0.942	0.953	0.955	0.959	0.975	0.988	0.979	0.976	1.018	0.906	0.951	0.940	0.900	0.974	0.906	0.828	0.862	0.805	0.805	0.744	0.782			0.914	0.949
85	0.958	0.958	0.971	0.982	0.953	0.963	0.985	0.990	0.981	0.936	0.965	0.944	0.960	0.969	0.879	0.858	0.831	1.001	0.914	1.030	0.846	0.809			0.940	0.963
90	0.975	0.971	0.971	0.951	1.003	0.946	0.942	1.014	1.023	1.011	0.960	1.033	1.025	0.982	0.846	0.930	0.797	1.076	1.077	0.799	0.900	0.889			0.960	0.976
95	0.984	0.982	0.980	0.972	0.991	1.001	0.984	0.953	0.970	1.003	1.036	0.934	0.965	0.990	1.060	1.054	0.988	0.762	1.021	0.878	0.738	0.851			0.960	0.988
100		0.939	0.747	1.017	0.991	0.349	0.739	0.836	0.796	0.991		0.656	0.940		1.090	0.528	1.067		0.505				0.811	1.000		



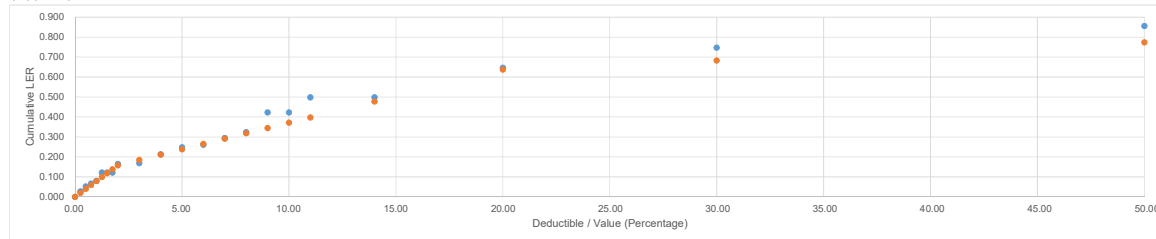
- Notes
- Column (1) = (deductible + limit) / value x 100.
 - Columns (2) to (23) are sorted by deductible / value x 100. Values shown are ratio of Gross AAL / Ground Up AAL adjusted for losses eliminated by deductible. Column (2) = Section D page 11 Column (2). Column (3) = Section D page 11 Column (3) + Section D page 10 Column (3) Fit Cumulative LER. Columns (4) to (23) calculated similarly.
 - Column (24) = Average of Columns (2) to (23).
 - Column (25) defined on (deductible + limit) / value x 100 as follows:
For 0 to 5, Y = 0.0636 * X + 0.0000.
For 5 to 100, Y = 0.2277 * LN(X) + -0.0486.

**North Carolina
Residential Flood
KatRisk Inland Flood and Storm Surge Coverage A
Locations without Storm Surge Exposure**

Deductible Factor																							
(1)	(2)	(3)	(4)	(5)	(6)	(7)	(8)	(9)	(10)	(11)	(12)	(13)	(14)	(15)	(16)	(17)	(18)	(19)	(20)	(21)	(22)	(23)	(24)
Ded + Lim / Value (%) (Note 1)	Deductible LER																						
	Deductible / Value (Percentage)																						
	0.00	0.25	0.50	0.75	1.00	1.25	1.50	1.75	2	3	4	5	6	7	8	9	10	11	14	20	30	50	100
0	0.000	0.004	0.009	0.016																			
1	0.000	(0.015)	0.017	0.017	(0.023)	0.035	0.008	0.011	0.006														
2	0.000	0.016	0.018	0.047	0.023	(0.036)	(0.003)	0.016	0.062	(0.021)													
3	0.000	0.102	(0.027)	(0.052)	0.121	(0.097)	(0.014)	0.022	0.125	0.004													
4	0.000	0.031	(0.084)	0.134	(0.158)	0.094	(0.032)	0.061	0.037	0.017	0.076												
5	0.000	0.036	0.033	(0.000)	(0.000)	0.066	(0.063)	(0.073)	0.058	0.040	0.092	0.076	(0.026)	0.004	0.041	0.004	0.011						
10	0.000	0.006	0.048	0.027	(0.052)	0.133	(0.083)	0.048	0.001	(0.028)	0.017	0.081	0.048	0.021	0.025	0.024	0.059	0.006	(0.016)				
15	0.000	0.037	0.117	(0.112)	(0.010)	0.110	(0.001)	0.056	(0.025)	(0.023)	0.079	(0.047)	0.056	0.064	0.010	0.064	0.020	(0.001)	0.093	0.029			
20	0.000	0.048	0.025	0.036	0.029	0.014	(0.092)	0.144	(0.026)	(0.007)	(0.020)	0.122	(0.001)	0.020	(0.065)	0.083	0.106	(0.041)	0.090	0.084			
25	0.000	(0.046)	0.065	(0.041)	0.058	(0.027)	0.096	(0.167)	0.135	0.045	(0.006)	0.136	(0.059)	0.010	(0.003)	0.035	0.064	0.089	0.027	0.112	0.078		
30	0.000	0.032	0.088	(0.041)	0.132	(0.152)	0.090	(0.113)	0.216	(0.095)	0.008	0.078	0.032	(0.017)	0.136	0.244	(0.260)	0.142	(0.027)	0.078	0.184		
35	0.000	0.014	(0.009)	0.036	0.020	(0.071)	0.058	0.017	0.037	0.011	0.020	0.023	0.132	0.136	(0.066)	0.212	(0.296)	0.226	(0.143)	0.225	0.073	0.072	
45	0.000	0.089	(0.034)	0.082	(0.006)	0.025	0.100	(0.031)	(0.020)	0.047	0.033	0.015	(0.061)	0.095	(0.013)	0.170	0.246	(0.235)	0.055	0.122	0.012	0.172	
50	0.000	0.015	(0.021)	0.125	(0.013)	(0.015)	0.064	(0.097)	0.112	0.017	0.052	0.006	0.107	(0.048)	0.127	0.045	(0.127)	0.334	(0.206)	0.107	0.161	0.117	
55	0.000	0.068	0.014	0.012	0.061	0.046	0.012	(0.045)	0.036	0.022	0.048	(0.069)	0.147	(0.029)	0.119	(0.083)	0.140	0.155	(0.165)	0.272	0.094	0.064	
60	0.000	0.010	0.032	0.046	0.017	(0.010)	0.046	(0.035)	0.060	0.033	0.031	(0.009)	0.098	0.018	0.003	0.097	(0.065)	(0.008)	0.092	0.107	0.061	0.183	
65	0.000	0.031	0.058	(0.017)	0.064	0.017	(0.009)	0.038	(0.015)	0.005	0.061	0.001	0.093	0.009	(0.037)	0.070	0.082	(0.040)	0.153	0.021	0.237		
70	0.000	0.021	0.007	0.061	0.008	0.004	0.060	(0.018)	(0.025)	0.021	0.122	0.025	(0.044)	0.073	(0.010)	0.133	(0.028)	0.296	(0.239)	0.072	0.192	0.162	
75	0.000	0.020	0.023	0.050	(0.022)	0.055	0.027	(0.045)	0.028	0.064	0.062	0.045	(0.030)	0.082	(0.095)	0.053	0.113	0.238	0.041	0.124	(0.015)	0.036	
80	0.000	0.045	0.009	0.018	0.016	0.004	0.007	0.029	0.022	(0.015)	0.138	(0.018)	0.038	0.066	(0.047)	0.095	0.104	(0.008)	0.137	0.160	0.106	0.053	
85	0.000	0.020	0.006	0.009	0.049	0.010	(0.002)	0.014	0.029	0.072	(0.002)	0.047	0.011	0.018	0.116	0.048	0.053	(0.143)	0.167	0.043	0.230	0.127	
90	0.000	0.024	0.020	0.040	(0.033)	0.078	0.024	(0.052)	0.011	0.038	0.078	(0.046)	0.034	0.070	0.162	(0.058)	0.160	(0.252)	0.079	0.438	(0.056)	0.101	
95	0.000	0.022	0.022	0.028	0.001	0.010	0.037	0.050	0.004	(0.007)	(0.006)	0.128	(0.004)	0.001	(0.043)	0.032	0.093	0.232	(0.158)	0.302	0.185	(0.022)	
100	0.000		0.212	(0.250)	0.046	0.662	(0.371)	(0.077)	0.060	(0.168)						0.588	(0.512)						
LER	0.000	0.027	0.025	0.014	0.014	0.041	0.000	0.000	0.043	0.004	0.045	0.035	0.013	0.033	0.029	0.099	0.000	0.075	0.000	0.149	0.100	0.109	
Cumulative LER (Empirical) (Note 3)	0.000	0.027	0.052	0.066	0.080	0.122	0.122	0.165	0.168	0.213	0.248	0.261	0.294	0.324	0.423	0.423	0.498	0.498	0.647	0.747	0.856	1	



Ded Discount (Fit) (Note 4)	0.000	0.020	0.040	0.059	0.079	0.099	0.119	0.138	0.158	0.185	0.211	0.238	0.265	0.291	0.318	0.344	0.371	0.398	0.478	0.637	0.683	0.773	1.000
-----------------------------	-------	-------	-------	-------	-------	-------	-------	-------	-------	-------	-------	-------	-------	-------	-------	-------	-------	-------	-------	-------	-------	-------	-------



Notes

- Column (1) = (deductible + limit) / value x 100.
- Columns (2) to (24) are sorted by deductible / value x 100. Values shown are losses eliminated with increasing deductible. Column (2) set to 0. Values not calculated for Column (24).
- Column (3) = Section D page 11 Column (2) - Section D page 11 Column (3). Columns (4) to (15) calculated similarly.
- Deductible discount defined on deductible / value x 100 as follows:
For 0 to 2, Y = 0.0791 * X + 0.0000.
For 2 to 20, Y = 0.0266 * X + 0.1049.
For 20 to 100, Y = 0.0045 * X + 0.5466.

**North Carolina
Residential Flood**
KatRisk Inland Flood and Storm Surge Coverage A
Locations without Storm Surge Exposure

Ratio of Modeled Gross AAL / Ground Up AAL

(1)	(2)	(3)	(4)	(5)	(6)	(7)	(8)	(9)	(10)	(11)	(12)	(13)	(14)	(15)	(16)	(17)	(18)	(19)	(20)	(21)	(22)	(23)
(Ded + Lim) / Value (%) (Note 1)	Gross AAL / Ground Up AAL																					
	Deductible / Value (Percentage)																					
	0.00	0.25	0.50	0.75	1.00	1.25	1.50	1.75	2	3	4	5	6	7	8	9	10	11	14	20	30	50
0	0.052	0.048	0.039	0.023																		
1	0.071	0.086	0.069	0.052	0.075	0.040	0.032	0.021	0.015													
2	0.157	0.141	0.123	0.076	0.053	0.090	0.093	0.077	0.015	0.036												
3	0.240	0.138	0.165	0.217	0.096	0.193	0.207	0.185	0.060	0.057												
4	0.193	0.162	0.246	0.111	0.269	0.175	0.208	0.147	0.110	0.093	0.017											
5	0.311	0.275	0.242	0.242	0.242	0.177	0.239	0.313	0.254	0.214	0.122	0.046	0.072	0.068	0.027	0.023	0.011					
10	0.421	0.413	0.366	0.338	0.390	0.257	0.340	0.292	0.291	0.319	0.303	0.222	0.174	0.153	0.127	0.104	0.045	0.039	0.055			
15	0.543	0.506	0.389	0.501	0.510	0.400	0.401	0.345	0.370	0.393	0.313	0.361	0.304	0.240	0.230	0.166	0.145	0.146	0.053	0.023		
20	0.612	0.564	0.539	0.504	0.475	0.460	0.552	0.408	0.434	0.441	0.461	0.339	0.340	0.321	0.386	0.303	0.197	0.238	0.147	0.063		
25	0.603	0.649	0.584	0.626	0.567	0.595	0.499	0.666	0.531	0.486	0.492	0.356	0.415	0.405	0.408	0.372	0.308	0.219	0.192	0.080	0.002	
30	0.766	0.733	0.645	0.686	0.554	0.706	0.616	0.729	0.512	0.607	0.600	0.522	0.490	0.507	0.371	0.127	0.387	0.245	0.272	0.194	0.011	
35	0.728	0.714	0.723	0.687	0.666	0.737	0.680	0.662	0.625	0.615	0.595	0.572	0.440	0.304	0.370	0.159	0.455	0.228	0.371	0.147	0.073	0.002
40	0.832	0.812	0.837	0.754	0.742	0.701	0.701	0.722	0.622	0.608	0.598	0.534	0.579	0.539	0.460	0.229	0.467	0.227	0.392	0.286	0.115	0.000
45	0.885	0.796	0.831	0.748	0.755	0.729	0.629	0.660	0.679	0.632	0.599	0.585	0.646	0.551	0.564	0.393	0.148	0.383	0.328	0.206	0.194	0.023
50	0.863	0.849	0.870	0.745	0.759	0.774	0.710	0.807	0.695	0.677	0.626	0.619	0.512	0.560	0.433	0.388	0.515	0.181	0.387	0.280	0.118	0.002
55	0.922	0.854	0.840	0.828	0.766	0.721	0.709	0.754	0.718	0.696	0.648	0.717	0.570	0.599	0.480	0.563	0.423	0.268	0.432	0.160	0.066	0.002
60	0.911	0.901	0.869	0.822	0.805	0.815	0.769	0.804	0.744	0.711	0.680	0.690	0.591	0.574	0.571	0.473	0.538	0.546	0.454	0.347	0.286	0.103
65	0.936	0.905	0.847	0.864	0.800	0.783	0.792	0.754	0.769	0.764	0.703	0.701	0.608	0.599	0.522	0.559	0.489	0.407	0.447	0.294	0.273	0.037
70	0.941	0.920	0.913	0.852	0.844	0.840	0.780	0.798	0.823	0.802	0.680	0.655	0.700	0.626	0.637	0.504	0.532	0.236	0.475	0.403	0.211	0.050
75	0.949	0.929	0.906	0.856	0.878	0.823	0.796	0.841	0.815	0.751	0.688	0.643	0.673	0.590	0.685	0.633	0.520	0.282	0.241	0.117	0.130	0.094
80	0.967	0.923	0.914	0.896	0.880	0.876	0.869	0.840	0.818	0.833	0.695	0.713	0.675	0.609	0.656	0.561	0.457	0.465	0.327	0.167	0.061	0.008
85	0.958	0.938	0.931	0.923	0.874	0.864	0.866	0.852	0.823	0.751	0.753	0.706	0.696	0.677	0.561	0.513	0.460	0.603	0.436	0.393	0.163	0.036
90	0.975	0.951	0.932	0.891	0.924	0.847	0.823	0.875	0.865	0.826	0.749	0.795	0.761	0.690	0.528	0.586	0.426	0.678	0.600	0.161	0.217	0.116
95	0.984	0.962	0.940	0.913	0.912	0.902	0.865	0.815	0.811	0.818	0.825	0.696	0.700	0.699	0.742	0.710	0.617	0.385	0.543	0.241	0.056	0.078
100		0.920	0.708	0.958	0.912	0.250	0.621	0.698	0.638	0.806		0.418	0.675		0.772	0.184	0.696		0.028			0.003

Notes

1. Column (1) = (deductible + limit) / value x 100.
2. Columns (2) to (23) are sorted by deductible / value x 100. Values shown are total Gross AAL / Ground Up AAL for each bucket of policies.

North Carolina
Residential Flood
KatRisk Inland Flood and Storm Surge Coverage C
Locations without Storm Surge Exposure

Deductible Factors

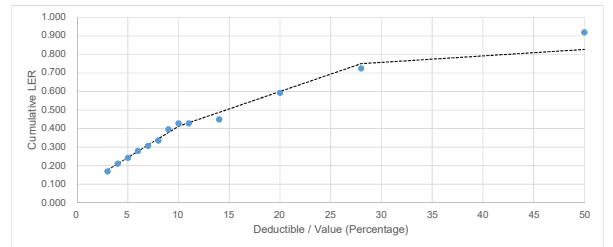
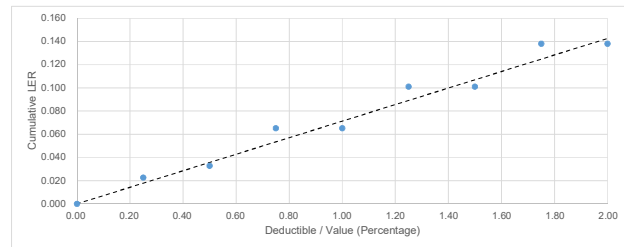
(1)	(2)	(3)
Deductible Percent of Value	Indicated Deductible Factor	Filed Deductible Factor
0	1.000	1.000
1	0.929	0.929
2	0.857	0.876
3	0.824	0.831
4	0.790	0.794
5	0.756	0.759
6	0.722	0.724
7	0.688	0.689
8	0.655	0.654
9	0.621	0.619
10	0.587	0.591
11	0.568	0.568
12	0.550	0.549
13	0.531	0.530
14	0.512	0.511
15	0.493	0.492
16	0.475	0.473
17	0.456	0.455
18	0.437	0.437
19	0.418	0.419
20	0.400	0.401

Notes

1. Deductible Percent of Value calculated as Site Deductible / (Building Value + Other Structures Limits + Contents Limits).
2. Indicated Deductible Factor = 1 - Deductible discount. Details of discount derivation on Section D, page 13, note 4.
3. Filed Factors smoothed to decrease at a decreasing rate.

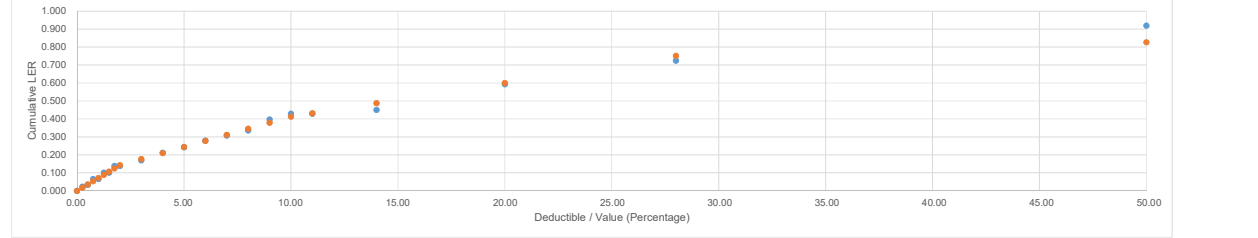
**North Carolina
Residential Flood
KatRisk Inland Flood and Storm Surge Coverage C
Locations without Storm Surge Exposure**

Deductible Factor																							
(1)	(2)	(3)	(4)	(5)	(6)	(7)	(8)	(9)	(10)	(11)	(12)	(13)	(14)	(15)	(16)	(17)	(18)	(19)	(20)	(21)	(22)	(23)	(24)
Ded + Lim / Value (%) (Note 1)	Deductible LER																						
	Deductible / Value (Percentage)																						
	0.00	0.25	0.50	0.75	1.00	1.25	1.50	1.75	2	3	4	5	6	7	8	9	10	11	14	20	28	50	100
0	0.000	0.016																					
1	0.000	(0.019)	0.022	0.044																			
2	0.000	0.064	(0.034)	0.063	(0.011)	0.034	(0.112)																
3	0.000	(0.089)	0.066	0.039	0.051	(0.020)	(0.049)	0.053	(0.103)														
4	0.000	0.065	(0.031)	(0.034)	0.024	0.116	(0.116)	(0.055)	0.054	0.085													
5	0.000	0.043	(0.019)	0.050	(0.057)	0.020	0.052	0.038	0.009	(0.017)	(0.050)	0.088	0.099										
10	0.000	(0.020)	0.007	0.094	(0.164)	0.208	(0.058)	0.019	0.032	0.047	0.043	(0.032)	0.036	0.038	0.029	0.008							
15	0.000	0.028	0.008	0.010	0.119	(0.014)	(0.110)	0.209	(0.155)	0.022	0.086	0.036	(0.015)	0.121	(0.126)	0.144	0.113	0.036	(0.103)				
20	0.000	0.047	0.004	0.015	(0.006)	0.060	(0.034)	(0.003)	0.063	(0.037)	0.106	0.078	(0.017)	0.002	0.012	0.032	0.163	(0.073)	0.055	0.103			
25	0.000	0.043	(0.016)	0.084	(0.046)	0.104	(0.037)	0.031	(0.009)	0.046	0.043	(0.016)	0.056	0.089	0.003	(0.043)	0.167	(0.060)	0.034	0.142			
30	0.000	0.068	0.001	0.020	0.000	(0.023)	0.037	0.105	(0.060)	0.003	0.028	0.043	0.152	(0.040)	(0.043)	0.088	0.054	(0.009)	0.086	0.186			
35	0.000	0.054	(0.005)	0.047	(0.062)	0.103	(0.087)	0.078	0.017	0.039	0.026	0.022	(0.005)	0.012	0.063	0.154	(0.115)	0.030	0.047	0.191	0.126		
40	0.000	0.096	(0.017)	0.032	0.048	0.006	0.003	(0.032)	0.083	0.022	0.062	(0.023)	0.051	0.008	0.076	(0.015)	(0.000)	0.043	0.037	0.121	0.208		
45	0.000	(0.066)	0.072	0.033	(0.014)	(0.041)	0.015	0.027	0.022	0.073	(0.024)	0.082	0.020	0.104	(0.018)	0.094	(0.061)	0.080	(0.021)	0.173	0.192		
50	0.000	0.050	0.041	0.013	0.005	0.029	0.010	0.062	(0.066)	0.060	0.053	0.036	0.012	(0.040)	0.132	0.127	0.068	(0.125)	0.007	0.132	0.184		
55	0.000	0.007	(0.029)	0.075	(0.026)	0.096	(0.075)	0.080	(0.012)	0.048	0.009	0.064	0.031	(0.027)	0.113	(0.060)	0.026	0.034	0.109	0.040	0.214	0.120	
60	0.000	0.032	(0.010)	0.022	0.032	0.024	(0.021)	0.073	0.011	0.084	0.031	0.008	0.097	(0.065)	0.028	0.024	0.015	0.070	0.180	0.055			
65	0.000	0.066	0.017	0.047	(0.026)	(0.032)	0.067	0.001	0.039	0.019	0.031	0.004	0.044	0.081	0.038	0.022	0.033	(0.022)	0.077	0.057	0.301		
70	0.000	(0.005)	0.032	0.020	0.020	0.008	(0.004)	0.027	0.032	0.018	0.048	0.074	0.047	(0.003)	(0.043)	0.178	0.061	(0.016)	(0.067)	0.142	0.065	0.233	
75	0.000	(0.013)	0.038	0.028	0.014	0.001	0.032	0.090	(0.058)	0.013	0.078	0.005	0.075	0.042	(0.002)	(0.072)	0.089	0.163	(0.063)	0.049	0.261	0.153	
80	0.000	0.014	0.008	0.032	0.017	0.005	0.028	(0.028)	0.058	0.066	0.001	0.039	0.091	(0.022)	(0.011)	0.110	(0.007)	0.091	(0.078)	0.140	0.120	0.221	
85	0.000	0.022	0.022	0.018	0.021	0.010	(0.009)	0.046	(0.000)	0.016	0.055	0.061	(0.017)	0.041	(0.054)	0.198	(0.016)	0.005	0.006	0.207	(0.059)	0.179	
90	0.000	0.018	0.007	0.026	0.012	(0.004)	0.021	0.086	(0.060)	0.069	0.033	0.005	0.051	(0.029)	0.143	0.112	(0.090)	(0.108)	0.188	0.118	0.053	0.242	
95	0.000	0.019	0.030	0.002	0.019	0.013	0.060	(0.005)	(0.026)	0.005	0.128	0.023	(0.066)	(0.008)	0.115	0.148	(0.086)	0.045	0.007	0.162	0.086	0.217	
100	0.000	0.025	0.029	(0.000)	0.004	0.121	(0.034)	0.006	(0.020)	0.056	(0.023)	(0.001)	0.087	0.072	0.171	(0.100)	0.153	(0.167)	(0.006)	0.296	0.034		
LER	0.000	0.023	0.010	0.032	0.000	0.036	0.000	0.037	0.000	0.032	0.042	0.031	0.037	0.028	0.028	0.061	0.032	0.000	0.021	0.143	0.131	0.195	
Cumulative LER (Empirical) (Note 3)	0.000	0.023	0.033	0.065	0.065	0.101	0.101	0.138	0.170	0.211	0.242	0.242	0.279	0.308	0.336	0.396	0.428	0.428	0.450	0.593	0.725	0.919	1



Ded Discount (Fit) (Note 4)

0.000	0.018	0.036	0.054	0.071	0.089	0.107	0.125	0.143	0.176	0.210	0.244	0.278	0.312	0.345	0.379	0.413	0.432	0.488	0.600	0.750	0.827	1.000
-------	-------	-------	-------	-------	-------	-------	-------	-------	-------	-------	-------	-------	-------	-------	-------	-------	-------	-------	-------	-------	-------	-------



Notes

- Column (1) = (deductible + limit) / value x 100.
- Columns (2) to (24) are sorted by deductible / value x 100. Values shown are losses eliminated with increasing deductible. Column (2) set to 0. Values not calculated for Column (24).
- Column (3) = Section D page 14 Column (2) - Section D page 14 Column (3). Columns (4) to (15) calculated similarly.
- Deductible discount defined on deductible / value x 100 as follows:
 For 0 to 2, $Y = 0.0713 * X + 0.0000$.
 For 2 to 10, $Y = 0.0338 * X + 0.0751$.
 For 10 to 28, $Y = 0.0188 * X + 0.2253$.
 For 28 to 100, $Y = 0.0035 * X + 0.6533$.

**North Carolina
Residential Flood**
KatRisk Inland Flood and Storm Surge Coverage C
Locations without Storm Surge Exposure

Ratio of Modeled Gross AAL / Ground Up AAL

(1)	(2)	(3)	(4)	(5)	(6)	(7)	(8)	(9)	(10)	(11)	(12)	(13)	(14)	(15)	(16)	(17)	(18)	(19)	(20)	(21)	(22)	(23)	
(Ded + Lim) / Value (%) (Note 1)	Gross AAL / Ground Up AAL																						
	Deductible / Value (Percentage)																						
	0.00	0.25	0.50	0.75	1.00	1.25	1.50	1.75	2.00	3.0	4.0	5.0	6.0	7.0	8.0	9.0	10.0	11.0	14.0	20.0	28.0	50.0	
0	0.042	0.026																					
1	0.088	0.107	0.085	0.041																			
2	0.153	0.089	0.123	0.059	0.070	0.036	0.147																
3	0.156	0.245	0.179	0.140	0.090	0.110	0.158	0.106	0.209														
4	0.228	0.163	0.194	0.228	0.204	0.088	0.205	0.260	0.205	0.120													
5	0.292	0.250	0.269	0.218	0.276	0.256	0.204	0.166	0.157	0.174	0.224	0.136	0.036										
10	0.415	0.435	0.429	0.335	0.498	0.290	0.348	0.329	0.298	0.250	0.207	0.239	0.203	0.165	0.137	0.128							
15	0.536	0.507	0.499	0.489	0.369	0.384	0.494	0.284	0.439	0.417	0.332	0.296	0.311	0.190	0.316	0.172	0.059	0.023	0.126				
20	0.588	0.541	0.536	0.521	0.527	0.467	0.501	0.504	0.441	0.478	0.373	0.295	0.312	0.309	0.297	0.265	0.102	0.176	0.121	0.018			
25	0.692	0.650	0.665	0.581	0.628	0.524	0.561	0.530	0.539	0.494	0.450	0.467	0.411	0.322	0.319	0.362	0.194	0.254	0.220	0.078			
30	0.743	0.675	0.674	0.655	0.654	0.677	0.640	0.535	0.596	0.593	0.565	0.521	0.370	0.409	0.452	0.365	0.310	0.319	0.233	0.048			
35	0.755	0.701	0.706	0.658	0.721	0.618	0.704	0.626	0.609	0.570	0.543	0.522	0.527	0.515	0.452	0.298	0.414	0.384	0.337	0.146	0.020		
40	0.879	0.782	0.800	0.768	0.720	0.714	0.710	0.742	0.659	0.637	0.556	0.579	0.528	0.519	0.443	0.458	0.458	0.416	0.379	0.257	0.050		
45	0.773	0.839	0.767	0.733	0.747	0.788	0.773	0.746	0.724	0.651	0.675	0.593	0.573	0.469	0.488	0.394	0.454	0.374	0.395	0.222	0.030		
50	0.896	0.847	0.806	0.793	0.788	0.759	0.749	0.686	0.753	0.693	0.640	0.604	0.592	0.632	0.500	0.372	0.304	0.429	0.422	0.291	0.106		
55	0.862	0.855	0.884	0.808	0.834	0.738	0.813	0.733	0.744	0.696	0.687	0.623	0.592	0.619	0.507	0.567	0.541	0.507	0.398	0.358	0.144	0.024	
60	0.897	0.865	0.875	0.854	0.822	0.798	0.820	0.840	0.767	0.756	0.672	0.641	0.633	0.536	0.601	0.573	0.549	0.534	0.464	0.284	0.229		
65	0.946	0.880	0.863	0.816	0.843	0.875	0.808	0.807	0.768	0.749	0.718	0.715	0.670	0.589	0.551	0.529	0.496	0.518	0.441	0.384	0.082		
70	0.926	0.931	0.899	0.879	0.859	0.851	0.855	0.828	0.796	0.778	0.730	0.656	0.609	0.612	0.655	0.478	0.416	0.432	0.499	0.357	0.292	0.059	
75	0.927	0.939	0.902	0.873	0.859	0.857	0.825	0.735	0.792	0.780	0.702	0.697	0.622	0.580	0.582	0.654	0.565	0.402	0.465	0.417	0.155	0.003	
80	0.948	0.933	0.925	0.893	0.876	0.871	0.843	0.871	0.813	0.747	0.746	0.707	0.616	0.638	0.649	0.539	0.547	0.456	0.534	0.394	0.275	0.054	
85	0.970	0.948	0.925	0.908	0.886	0.876	0.885	0.839	0.840	0.824	0.769	0.707	0.724	0.683	0.737	0.539	0.556	0.551	0.545	0.338	0.396	0.218	
90	0.971	0.953	0.946	0.920	0.908	0.912	0.891	0.805	0.865	0.796	0.762	0.758	0.707	0.736	0.593	0.481	0.571	0.680	0.491	0.373	0.319	0.077	
95	0.984	0.965	0.936	0.933	0.915	0.902	0.842	0.847	0.874	0.869	0.741	0.718	0.784	0.792	0.678	0.529	0.615	0.570	0.563	0.401	0.315	0.098	
100	0.990	0.965	0.936	0.937	0.932	0.811	0.845	0.839	0.858	0.802	0.825	0.827	0.740	0.668	0.496	0.597	0.444	0.611	0.617	0.321	0.287		

Notes

- Column (1) = (deductible + limit) / value x 100.
- Columns (2) to (23) are sorted by deductible / value x 100. Values shown are total Gross AAL / Ground Up AAL for each bucket of policies.

North Carolina
Residential Flood
KatRisk Inland Flood and Storm Surge Coverage A
Locations with Storm Surge Exposure

Deductible Factors

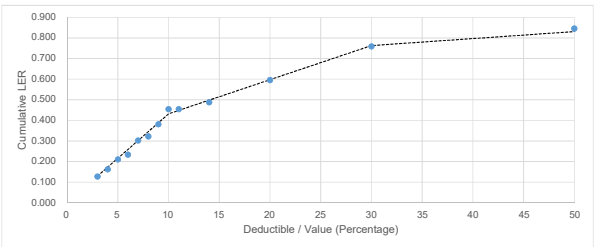
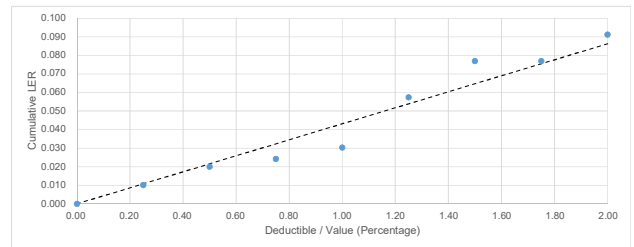
(1)	(2)	(3)
Deductible Percent of Value	Indicated Deductible Factor	Filed Deductible Factor
0	1.000	1.000
1	0.957	0.957
2	0.914	0.914
3	0.871	0.871
4	0.827	0.828
5	0.784	0.785
6	0.741	0.742
7	0.698	0.699
8	0.655	0.656
9	0.612	0.613
10	0.568	0.582
11	0.552	0.558
12	0.535	0.537
13	0.519	0.519
14	0.502	0.502
15	0.485	0.485
16	0.469	0.468
17	0.452	0.452
18	0.436	0.436
19	0.419	0.420
20	0.403	0.404

Notes

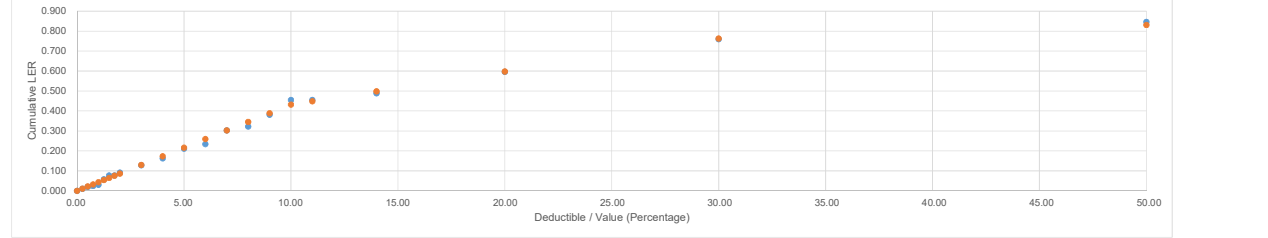
1. Deductible Percent of Value calculated as Site Deductible / (Building Value + Other Structures Limits + Contents Limits).
2. Indicated Deductible Factor = 1 - Deductible discount. Details of discount derivation on Section D, page 16, note 4.
3. Filed Factors smoothed to decrease at a decreasing rate.

**North Carolina
Residential Flood
KatRisk Inland Flood and Storm Surge Coverage A
Locations with Storm Surge Exposure**

(1)	Deductible Factor																						
	(2)	(3)	(4)	(5)	(6)	(7)	(8)	(9)	(10)	(11)	(12)	(13)	(14)	(15)	(16)	(17)	(18)	(19)	(20)	(21)	(22)	(23)	(24)
	Deductible LER																						
(Ded + Lim) / Value (%) (Note 1)	Deductible / Value (Percentage)																						
	0.00	0.25	0.50	0.75	1.00	1.25	1.50	1.75	2	3	4	5	6	7	8	9	10	11	14	20	30	50	100
0	0.000	0.008	(0.021)	0.028																			
1	0.000	0.050	(0.020)	0.049	(0.020)	0.013	0.006																
2	0.000	(0.052)	(0.002)	0.103					0.002														
3	0.000	0.099	(0.070)	0.077	(0.006)																		
4	0.000	0.062	0.042	(0.041)	(0.108)	(0.027)	0.157	(0.036)	0.103	0.050	(0.001)												
5	0.000	(0.007)	(0.007)	0.008	(0.086)	0.130	0.099	(0.201)	(0.008)	0.146	(0.001)	0.071	0.019				0.024						
10	0.000	0.019	(0.023)	0.021	0.033	0.069	(0.116)	0.087	(0.082)	0.106	0.031	0.063	(0.045)	0.154	(0.058)	0.080	0.067	(0.026)	0.042				
15	0.000	(0.056)	0.089	(0.094)	(0.017)	0.149	(0.036)	0.145	(0.152)	0.048	(0.013)	0.092	0.011	(0.006)	0.107	(0.004)	0.007	0.101	0.045				
20	0.000	0.042	(0.016)	0.035	(0.031)	(0.038)	0.143	(0.106)	0.189	(0.125)	(0.024)	0.267	0.162	(0.150)	(0.087)	0.145	0.005	(0.032)	0.124	0.110			
25	0.000	(0.031)	(0.169)	0.055	(0.051)	0.126	(0.039)	0.245	(0.238)	(0.002)	0.105	0.061	(0.014)	0.035	0.107	(0.038)	0.020	0.086	(0.001)	0.122	0.166		
30	0.000	0.023	(0.041)	(0.039)	(0.042)	0.031	0.128	(0.103)	0.031	0.038	0.045	0.153	(0.046)	0.126	0.160	(0.091)	0.185	(0.238)	0.068	0.123	0.139		
35	0.000	(0.018)	0.078	0.083	0.090	(0.104)	(0.038)	(0.065)	0.230	(0.150)	0.086	0.036	(0.007)	(0.008)	0.074	0.095	(0.043)	0.111	0.054	0.128	0.057		
40	0.000	(0.042)	0.006	0.215	0.144	(0.024)	(0.038)	(0.046)	0.069	0.009	0.110	0.003	0.017	0.118	(0.091)	0.052	0.241	0.008	(0.130)	0.213	0.164	0.031	
45	0.000	0.031	0.058	(0.023)	(0.021)	0.094	0.000	0.007	(0.011)	0.112	(0.055)	(0.006)	0.155	0.048	(0.025)	0.306	0.142	(0.294)	0.142	0.039	0.090	0.102	
50	0.000	0.015	0.020	(0.022)	0.035	(0.046)	0.065	(0.021)	0.019	0.101	(0.020)	0.155	(0.046)	0.216	(0.102)	0.155	0.223	(0.311)	0.217	(0.089)	0.152	0.159	
55	0.000	(0.043)	0.036	(0.019)	0.015	0.083	(0.051)	0.049	0.011	0.055	0.036	0.068	(0.026)	0.055	0.015	0.079	0.145	(0.059)	0.176	(0.026)	0.113	0.130	
60	0.000	(0.028)	0.063	(0.021)	0.008	0.004	0.037	0.013	0.038	0.045	0.001	0.075	(0.038)	0.206	(0.037)	(0.052)	0.092	(0.011)	(0.017)	0.122	0.287	0.076	
65	0.000	0.049	0.076	(0.083)	0.039	(0.008)	0.009	0.010	0.011	0.070	0.008	0.015	0.070	0.064	0.091	(0.034)	0.029	0.381	(0.315)	0.072	0.357	(0.086)	
70	0.000	0.000	0.091	(0.039)	0.028	(0.000)	0.021	(0.024)	0.044	0.061	0.080	(0.019)	0.040	0.025	0.023	(0.022)	0.050	0.253	(0.175)	0.236	0.113	0.141	
75	0.000	0.064	(0.033)	(0.004)	0.030	0.038	(0.021)	(0.004)	0.041	0.025	0.157	(0.085)	0.020	(0.007)	0.073	(0.017)	0.093	0.007	0.148	0.067	0.168	0.189	
80	0.000	0.030	0.004	0.020	0.006	0.026	0.041	0.048	(0.060)	0.046	0.024	0.016	0.020	0.064	0.041	(0.051)	0.396	(0.348)	0.259	0.007	0.230	(0.002)	
85	0.000	0.022	0.038	(0.019)	0.046	(0.014)	0.057	0.006	(0.018)	0.039	0.042	(0.005)	(0.009)	0.120	(0.022)	0.361	(0.387)	0.295	(0.079)	0.046	0.293	0.105	
90	0.000	(0.007)	0.022	0.008	0.024	0.042	0.028	(0.051)	0.029	0.028	0.015	0.028	0.030	0.159	(0.029)	0.130	(0.036)	(0.164)	0.169	0.323	0.010	0.170	
95	0.000	0.015	0.018	0.002	0.020	0.025	(0.040)	0.020	0.051	0.019	0.078	(0.076)	0.126	0.018	0.113	0.005	0.103	0.153	(0.131)	0.224	0.128	0.020	
100	0.000							(0.073)										(0.011)					
LER	0.000	0.010	0.010	0.004	0.006	0.027	0.020	0.000	0.014	0.036	0.035	0.048	0.023	0.069	0.020	0.059	0.074	0.000	0.033	0.107	0.164	0.086	
Cumulative LER (Empirical) (Note 3)	0.000	0.010	0.020	0.024	0.030	0.057	0.077	0.077	0.091	0.127	0.163	0.211	0.234	0.303	0.322	0.381	0.455	0.455	0.488	0.595	0.759	0.846	1



Ded Discount (Fit) (Note 4)	0.000	0.011	0.022	0.032	0.043	0.054	0.065	0.076	0.086	0.129	0.173	0.216	0.259	0.302	0.345	0.388	0.432	0.448	0.498	0.597	0.763	0.831	1.000
-----------------------------	-------	-------	-------	-------	-------	-------	-------	-------	-------	-------	-------	-------	-------	-------	-------	-------	-------	-------	-------	-------	-------	-------	-------



- Notes
- Column (1) = (deductible + limit) / value x 100.
 - Columns (2) to (24) are sorted by deductible / value x 100. Values shown are losses eliminated with increasing deductible. Column (2) set to 0. Values not calculated for Column (24).
 - Column (3) = Section D page 17 Column (2) - Section D page 17 Column (3). Columns (4) to (15) calculated similarly.
 - Deductible discount defined on deductible / value x 100 as follows:
 For 0 to 10, Y = 0.0432 * X + 0.0000.
 For 10 to 30, Y = 0.0166 * X + 0.2658.
 For 30 to 100, Y = 0.0034 * X + 0.6817.

**North Carolina
Residential Flood**
KatRisk Inland Flood and Storm Surge Coverage A
Locations with Storm Surge Exposure

Ratio of Modeled Gross AAL / Ground Up AAL

(1)	(2)	(3)	(4)	(5)	(6)	(7)	(8)	(9)	(10)	(11)	(12)	(13)	(14)	(15)	(16)	(17)	(18)	(19)	(20)	(21)	(22)	(23)
(Ded + Lim) / Value (%) (Note 1)	Gross AAL / Ground Up AAL																					
	Deductible / Value (Percentage)																					
	0.00	0.25	0.50	0.75	1.00	1.25	1.50	1.75	2	3	4	5	6	7	8	9	10	11	14	20	30	50
0	0.023	0.016	0.036	0.008																		
1	0.111	0.061	0.082	0.032	0.052	0.039	0.033															
2	0.103	0.155	0.157	0.055		0.087		0.025	0.024													
3	0.195	0.096	0.166	0.089	0.095		0.107		0.120													
4	0.262	0.200	0.158	0.199	0.308	0.334	0.177	0.213	0.110	0.061	0.062											
5	0.235	0.242	0.249	0.242	0.328	0.198	0.099	0.300	0.308	0.162	0.162	0.091	0.072		0.035	0.011						
10	0.434	0.415	0.439	0.417	0.384	0.315	0.431	0.344	0.426	0.320	0.288	0.226	0.271	0.117	0.174	0.094	0.028	0.053	0.011			
15	0.484	0.540	0.451	0.545	0.562	0.413	0.449	0.304	0.456	0.408	0.420	0.328	0.317	0.323	0.216	0.220	0.213	0.111	0.067			
20	0.632	0.590	0.606	0.571	0.602	0.640	0.497	0.603	0.414	0.538	0.563	0.295	0.134	0.284	0.371	0.226	0.221	0.254	0.129	0.020		
25	0.550	0.581	0.751	0.695	0.746	0.620	0.660	0.415	0.653	0.655	0.550	0.489	0.503	0.468	0.361	0.399	0.380	0.293	0.295	0.172	0.006	
30	0.671	0.647	0.688	0.727	0.769	0.738	0.610	0.713	0.682	0.644	0.599	0.446	0.492	0.365	0.206	0.296	0.111	0.350	0.281	0.159	0.020	
35	0.806	0.824	0.745	0.662	0.572	0.676	0.714	0.779	0.550	0.700	0.614	0.578	0.585	0.593	0.519	0.425	0.468	0.357	0.303	0.175	0.118	
40	0.838	0.879	0.873	0.858	0.714	0.738	0.776	0.821	0.752	0.743	0.633	0.630	0.614	0.495	0.586	0.534	0.294	0.286	0.416	0.203	0.038	0.007
45	0.894	0.863	0.805	0.828	0.849	0.755	0.755	0.747	0.759	0.647	0.701	0.707	0.553	0.504	0.529	0.224	0.082	0.376	0.234	0.195	0.105	0.003
50	0.892	0.877	0.856	0.878	0.844	0.889	0.825	0.846	0.826	0.726	0.746	0.590	0.636	0.419	0.521	0.366	0.143	0.454	0.237	0.327	0.175	0.016
55	0.876	0.919	0.883	0.903	0.888	0.805	0.857	0.807	0.796	0.741	0.705	0.637	0.663	0.608	0.594	0.515	0.371	0.429	0.254	0.280	0.166	0.036
60	0.912	0.940	0.878	0.899	0.890	0.887	0.850	0.837	0.799	0.754	0.752	0.677	0.715	0.509	0.545	0.597	0.505	0.516	0.533	0.411	0.124	0.048
65	0.955	0.907	0.831	0.914	0.875	0.883	0.874	0.864	0.853	0.782	0.775	0.760	0.690	0.626	0.535	0.569	0.540	0.159	0.473	0.402	0.045	0.130
70	0.966	0.966	0.876	0.914	0.886	0.886	0.866	0.890	0.846	0.785	0.706	0.725	0.685	0.660	0.638	0.660	0.611	0.358	0.532	0.297	0.183	0.043
75	0.959	0.895	0.928	0.931	0.902	0.864	0.885	0.889	0.849	0.823	0.666	0.750	0.730	0.737	0.664	0.681	0.588	0.581	0.434	0.367	0.209	0.020
80	0.984	0.954	0.950	0.930	0.924	0.898	0.858	0.809	0.869	0.824	0.800	0.784	0.764	0.700	0.659	0.710	0.314	0.662	0.403	0.396	0.166	0.168
85	0.987	0.965	0.928	0.947	0.901	0.915	0.858	0.852	0.870	0.831	0.789	0.794	0.802	0.682	0.704	0.343	0.730	0.435	0.515	0.469	0.176	0.071
90	0.973	0.980	0.958	0.950	0.926	0.884	0.856	0.906	0.877	0.849	0.834	0.806	0.777	0.617	0.646	0.516	0.553	0.717	0.547	0.224	0.214	0.044
95	0.985	0.969	0.952	0.950	0.930	0.905	0.945	0.925	0.874	0.854	0.776	0.852	0.726	0.708	0.594	0.590	0.487	0.334	0.465	0.241	0.113	0.093
100							0.748	0.821		0.801		0.733			0.545		0.661	0.671				0.029

Notes

1. Column (1) = (deductible + limit) / value x 100.
2. Columns (2) to (23) are sorted by deductible / value x 100. Values shown are total Gross AAL / Ground Up AAL for each bucket of policies.

North Carolina
Residential Flood
KatRisk Inland Flood and Storm Surge Coverage C
Locations with Storm Surge Exposure

Deductible Factors

(1)	(2)	(3)
Deductible Percent of Value	Indicated Deductible Factor	Filed Deductible Factor
0	1.000	1.000
1	0.959	0.959
2	0.918	0.918
3	0.877	0.877
4	0.837	0.836
5	0.796	0.795
6	0.755	0.754
7	0.714	0.721
8	0.687	0.692
9	0.661	0.664
10	0.634	0.637
11	0.608	0.610
12	0.581	0.583
13	0.555	0.556
14	0.528	0.529
15	0.502	0.502
16	0.475	0.475
17	0.449	0.448
18	0.422	0.422
19	0.396	0.396
20	0.369	0.370

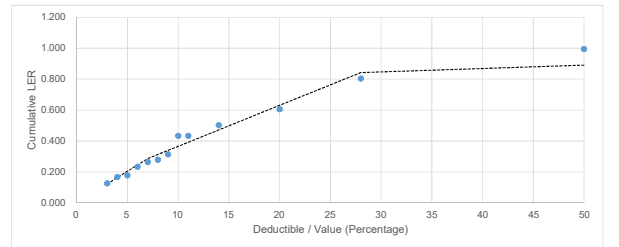
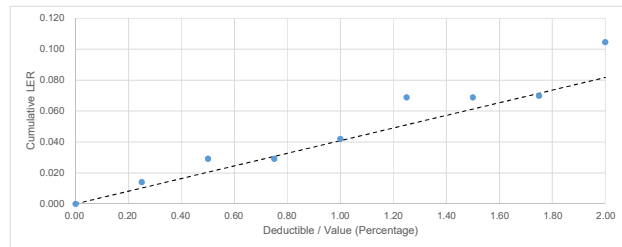
Notes

1. Deductible Percent of Value calculated as Site Deductible / (Building Value + Other Structures Limits + Contents Limits).
2. Indicated Deductible Factor = 1 - Deductible discount. Details of discount derivation on Section D, page 19, note 4.
3. Filed Factors smoothed to decrease at a decreasing rate.

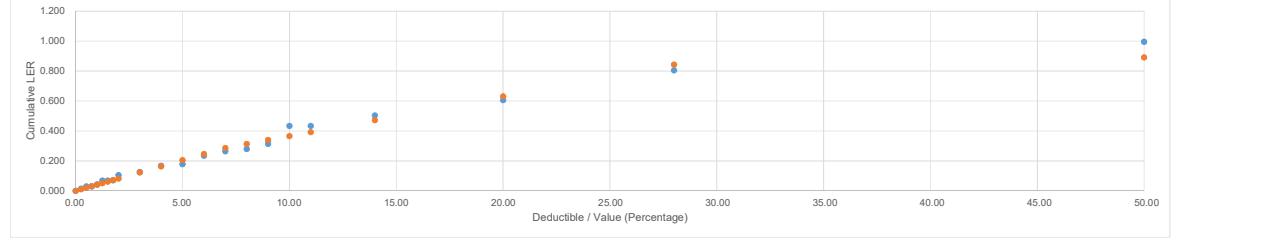
**North Carolina
Residential Flood
KatRisk Inland Flood and Storm Surge Coverage C
Locations with Storm Surge Exposure**

Deductible Factor

(1)	(2)	(3)	(4)	(5)	(6)	(7)	(8)	(9)	(10)	(11)	(12)	(13)	(14)	(15)	(16)	(17)	(18)	(19)	(20)	(21)	(22)	(23)	(24)	
Ded + Lim / Value (%) (Note 1)	Deductible LER																							
	Deductible / Value (Percentage)																							
	0.00	0.25	0.50	0.75	1.00	1.25	1.50	1.75	2	3	4	5	6	7	8	9	10	11	14	20	28	50	100	
0	0.000	0.000																						
1	0.000	0.021	(0.006)	0.026																				
2	0.000	0.019	(0.045)	0.044	0.007																			
3	0.000	(0.045)	0.076	0.000	0.014	(0.009)																		
4	0.000	0.122	0.024	(0.165)	(0.017)	0.200	(0.044)	(0.209)																
5	0.000	(0.005)	0.038	(0.077)	0.086	0.020	(0.021)	0.062	(0.052)	0.011			0.103											
10	0.000	(0.100)	0.057	0.039	(0.144)	0.128	0.028	(0.181)	0.234	(0.098)	0.070	(0.005)	0.145											
15	0.000	0.006	(0.116)	0.140	(0.155)	0.097	(0.197)	0.271	0.015	0.029	0.003	(0.034)	0.032	0.082	(0.018)									
20	0.000	(0.040)	0.022	(0.048)	0.038	0.069	(0.040)	(0.113)	0.245	0.083	0.075	(0.162)	0.140	(0.073)	(0.021)	0.071				0.020				
25	0.000	0.061	0.022	(0.020)	0.141	(0.040)	(0.056)	(0.029)	0.038	0.102	(0.159)	0.123	0.068	(0.072)	0.052	0.052	0.336	(0.287)	0.081	0.066				
30	0.000	0.094	(0.047)	0.011	(0.054)	0.082	(0.053)	(0.031)	0.071	0.033	(0.019)	0.160	0.027	(0.086)	0.056	0.061	0.069	(0.053)	0.221	0.113				
35	0.000	0.054	0.026	(0.138)	0.089	0.005	0.049	(0.113)	0.128	(0.093)	0.135	(0.107)	0.078	0.017	0.196	(0.035)	0.010	0.005	0.017	0.113	0.228			
40	0.000	(0.059)	0.058	0.003	(0.019)	0.261	(0.149)	(0.051)	0.054	0.089	(0.050)	0.090	0.036	(0.014)	0.110	(0.041)	0.071	(0.026)	0.027	0.191	0.126			
45	0.000	0.018	0.059	(0.131)	(0.033)	0.064	0.166	(0.161)	0.128	(0.057)	0.110	(0.014)	0.020	0.018	0.022	(0.018)	0.215	(0.045)	0.009	0.093	0.107			
50	0.000	0.029	0.080	0.008	(0.054)	0.034	0.036	(0.102)	0.144	(0.046)	0.098	(0.009)	0.010	0.043	(0.051)	0.055	0.248	(0.104)	0.033	(0.027)	0.302			
55	0.000	0.055	(0.021)	0.014	0.181	(0.107)	(0.050)	0.146	(0.116)	0.062	0.106	(0.033)	0.058	0.049	(0.041)	0.088	0.120	(0.088)	0.076	0.057	0.309	(0.036)		
60	0.000	(0.001)	(0.050)	0.052	(0.001)	(0.013)	(0.015)	0.020	0.069	0.033	0.010	0.046	0.071	0.090	0.027	(0.136)	0.148	(0.128)	0.147	0.171	0.179			
65	0.000	0.012	0.067	(0.064)	0.029	(0.035)	0.057	(0.023)	0.022	0.077	(0.019)	0.023	0.075	0.010	0.043	0.255	0.040	(0.212)	0.218	(0.077)	0.276			
70	0.000	0.014	0.004	0.065	0.016	(0.081)	0.018	0.043	0.048	0.003	0.058	0.005	0.083	0.021	(0.064)	0.030	0.384	(0.351)	0.133	0.126	0.244	0.086		
75	0.000	0.049	0.013	(0.008)	0.001	(0.012)	0.025	0.005	0.027	0.040	0.061	(0.001)	0.027	0.051	0.077	(0.022)	(0.006)	0.034	0.097	0.022	0.208	0.224		
80	0.000	0.014	0.016	(0.007)	0.031	0.025	(0.030)	0.090	(0.044)	0.052	0.014	0.011	0.116	(0.007)	(0.060)	0.102	0.043	0.038	(0.110)	0.266	0.161	0.217		
85	0.000	0.012	0.035	0.020	(0.017)	0.005	0.017	0.012	0.012	0.036	0.071	0.050	(0.068)	0.020	0.105	(0.002)	(0.025)	0.139	0.123	(0.093)	0.249	0.270		
90	0.000	0.017	0.009	0.012	(0.000)	0.026	0.025	(0.002)	0.006	0.022	0.005	0.102	(0.012)	0.089	(0.021)	0.014	0.191	(0.224)	0.021	0.234	0.208	0.228		
95	0.000	(0.002)	0.029	(0.003)	0.009	0.011	0.023	(0.044)	0.045	0.033	0.020	0.031	0.022	0.159	(0.080)	0.084	(0.028)	0.220	(0.166)	0.097	0.295	0.187		
100	0.000	0.005	0.015	0.005	0.147	(0.138)	(0.006)	0.431	(0.379)	0.017	0.205	(0.080)	0.098	0.141	(0.059)	0.028	0.099	(0.341)	0.234	0.290	(0.108)	0.355		
LER	0.000	0.014	0.015	0.000	0.013	0.027	0.000	0.001	0.035	0.021	0.042	0.010	0.057	0.030	0.015	0.034	0.120	0.000	0.070	0.103	0.199	0.191		
Cumulative LER (Empirical) (Note 3)	0.000	0.014	0.029	0.029	0.042	0.069	0.069	0.070	0.105	0.126	0.168	0.178	0.234	0.264	0.279	0.314	0.433	0.433	0.503	0.605	0.804	0.996		1



Ded Discount (Fit) (Note 4)	0.000	0.010	0.020	0.031	0.041	0.051	0.061	0.072	0.082	0.123	0.163	0.204	0.245	0.286	0.313	0.339	0.366	0.392	0.472	0.631	0.843	0.891	1.000
--------------------------------	-------	-------	-------	-------	-------	-------	-------	-------	-------	-------	-------	-------	-------	-------	-------	-------	-------	-------	-------	-------	-------	-------	-------



Notes

- Column (1) = (deductible + limit) / value x 100.
- Columns (2) to (24) are sorted by deductible / value x 100. Values shown are losses eliminated with increasing deductible. Column (2) set to 0. Values not calculated for Column (24).
Column (3) = Section D page 20 Column (2) - Section D page 20 Column (3). Columns (4) to (15) calculated similarly.
- Empirical LER = average of all rows capped at 0. Empirical Cumulative LER = sum of LER and all prior LER.
- Deductible discount defined on deductible / value x 100 as follows:
For 0 to 7, Y = 0.0409 * X + 0.0000.
For 7 to 28, Y = 0.0265 * X + 0.1005.
For 28 to 100, Y = 0.0022 * X + 0.7817.

**North Carolina
Residential Flood**
KatRisk Inland Flood and Storm Surge Coverage C
Locations with Storm Surge Exposure

Ratio of Modeled Gross AAL / Ground Up AAL

(1)	(2)	(3)	(4)	(5)	(6)	(7)	(8)	(9)	(10)	(11)	(12)	(13)	(14)	(15)	(16)	(17)	(18)	(19)	(20)	(21)	(22)	(23)	
(Ded + Lim) / Value (%) (Note 1)	Gross AAL / Ground Up AAL																						
	Deductible / Value (Percentage)																						
	0.00	0.25	0.50	0.75	1.00	1.25	1.50	1.75	2.00	3.0	4.0	5.0	6.0	7.0	8.0	9.0	10.0	11.0	14.0	20.0	28.0	50.0	
0	0.019	0.019																					
1	0.066	0.045	0.052	0.026																			
2	0.094	0.075	0.120	0.075	0.069																		
3	0.095	0.140	0.065	0.065	0.050	0.060		0.197															
4	0.253	0.132	0.108	0.273	0.290	0.091	0.135	0.343															
5	0.239	0.243	0.205	0.283	0.197	0.177	0.198	0.136	0.188	0.177		0.218	0.115										
10	0.298	0.398	0.342	0.303	0.446	0.319	0.291	0.472	0.238	0.336	0.266	0.271	0.126										
15	0.374	0.369	0.484	0.344	0.499	0.403	0.599	0.328	0.313	0.284	0.282	0.316	0.284	0.202	0.220								
20	0.535	0.575	0.554	0.600	0.561	0.493	0.532	0.645	0.400	0.317	0.242	0.404	0.264	0.337	0.358	0.287		0.244	0.224				
25	0.645	0.584	0.562	0.582	0.441	0.481	0.537	0.566	0.528	0.426	0.585	0.461	0.393	0.465	0.412	0.360	0.024	0.311	0.230	0.164			
30	0.703	0.609	0.656	0.645	0.698	0.617	0.670	0.701	0.631	0.598	0.617	0.457	0.430	0.515	0.459	0.398	0.328	0.381	0.160	0.047			
35	0.678	0.624	0.597	0.735	0.646	0.641	0.592	0.705	0.577	0.671	0.536	0.643	0.565	0.548	0.352	0.387	0.377	0.372	0.355	0.242	0.014		
40	0.800	0.859	0.802	0.799	0.818	0.557	0.706	0.756	0.702	0.613	0.663	0.584	0.547	0.561	0.451	0.492	0.421	0.447	0.420	0.229	0.103		
45	0.777	0.758	0.700	0.831	0.864	0.800	0.634	0.795	0.668	0.725	0.614	0.629	0.609	0.591	0.570	0.588	0.373	0.418	0.409	0.316	0.208		
50	0.862	0.833	0.753	0.745	0.799	0.765	0.729	0.831	0.687	0.732	0.634	0.643	0.633	0.591	0.642	0.587	0.339	0.443	0.410	0.437	0.136		
55	0.924	0.869	0.890	0.877	0.695	0.802	0.852	0.706	0.822	0.760	0.654	0.687	0.629	0.579	0.621	0.533	0.413	0.502	0.425	0.368	0.059	0.095	
60	0.849	0.850	0.901	0.849	0.849	0.862	0.877	0.857	0.787	0.755	0.744	0.698	0.627	0.537	0.510	0.646	0.497	0.625	0.478	0.307	0.127		
65	0.905	0.894	0.827	0.891	0.861	0.896	0.839	0.862	0.840	0.763	0.782	0.759	0.684	0.674	0.631	0.376	0.337	0.548	0.330	0.407	0.131		
70	0.919	0.905	0.901	0.837	0.821	0.902	0.884	0.841	0.794	0.791	0.733	0.728	0.645	0.624	0.688	0.658	0.274	0.625	0.491	0.365	0.121	0.036	
75	0.960	0.911	0.898	0.906	0.904	0.916	0.891	0.886	0.859	0.819	0.757	0.758	0.731	0.680	0.603	0.625	0.632	0.597	0.500	0.478	0.269	0.046	
80	0.952	0.937	0.921	0.928	0.897	0.873	0.903	0.813	0.857	0.805	0.791	0.781	0.664	0.671	0.731	0.628	0.585	0.548	0.658	0.392	0.231	0.014	
85	0.969	0.957	0.922	0.902	0.919	0.914	0.897	0.885	0.874	0.838	0.767	0.717	0.785	0.766	0.660	0.663	0.688	0.549	0.426	0.519	0.271	0.001	
90	0.981	0.964	0.955	0.942	0.942	0.917	0.892	0.894	0.888	0.865	0.860	0.758	0.770	0.681	0.701	0.688	0.497	0.721	0.701	0.466	0.258	0.030	
95	0.984	0.985	0.956	0.959	0.949	0.939	0.916	0.960	0.915	0.882	0.862	0.830	0.808	0.649	0.728	0.645	0.672	0.453	0.619	0.522	0.227	0.041	
100	0.992	0.987	0.972	0.966	0.820	0.958	0.964	0.534	0.912	0.895	0.690	0.770	0.672	0.531	0.591	0.563	0.464	0.805	0.571	0.281	0.389	0.034	

Notes

- Column (1) = (deductible + limit) / value x 100.
- Columns (2) to (23) are sorted by deductible / value x 100. Values shown are total Gross AAL / Ground Up AAL for each bucket of policies.

**North Carolina
Residential Flood**
Locations without Storm Surge Exposure

Coverage A First Floor Height Factors

(1) First Floor Height (feet)	(2) Indicated Factors				(3) Filed Factors			
	Group 1	Group 2	Group 3	Group 4	Group 1	Group 2	Group 3	Group 4
	0	1.000	1.000	1.000	1.000	1.000	1.000	1.000
1	0.765	0.801	0.827	0.898	0.765	0.801	0.827	0.898
2	0.586	0.642	0.683	0.806	0.586	0.642	0.683	0.806
3	0.448	0.514	0.565	0.724	0.448	0.514	0.565	0.724
4	0.343	0.412	0.467	0.650	0.343	0.412	0.467	0.650
5	0.262	0.330	0.386	0.584	0.262	0.330	0.386	0.584
6	0.201	0.264	0.319	0.524	0.201	0.264	0.319	0.524
7	0.154	0.212	0.264	0.471	0.154	0.212	0.264	0.471
8	0.118	0.170	0.218	0.423	0.118	0.170	0.218	0.423
9	0.090	0.136	0.180	0.379	0.090	0.136	0.180	0.379
10	0.069	0.109	0.149	0.341	0.069	0.109	0.149	0.341
11	0.053	0.087	0.123	0.306	0.069	0.109	0.149	0.341
12	0.040	0.070	0.102	0.275	0.069	0.109	0.149	0.341
13	0.031	0.056	0.084	0.247	0.069	0.109	0.149	0.341
14	0.024	0.045	0.069	0.221	0.069	0.109	0.149	0.341
15	0.018	0.036	0.057	0.199	0.069	0.109	0.149	0.341
16	0.014	0.029	0.047	0.179	0.069	0.109	0.149	0.341
17	0.011	0.023	0.039	0.160	0.069	0.109	0.149	0.341
18	0.008	0.018	0.032	0.144	0.069	0.109	0.149	0.341
19	0.006	0.015	0.027	0.129	0.069	0.109	0.149	0.341
20	0.005	0.012	0.022	0.116	0.005	0.012	0.022	0.116
21	0.004	0.009	0.018	0.104	0.005	0.012	0.022	0.116
22	0.003	0.008	0.015	0.094	0.005	0.012	0.022	0.116
23	0.002	0.006	0.013	0.084	0.005	0.012	0.022	0.116
24	0.002	0.005	0.010	0.075	0.005	0.012	0.022	0.116
25	0.001	0.004	0.009	0.068	0.005	0.012	0.022	0.116
26	0.001	0.003	0.007	0.061	0.005	0.012	0.022	0.116
27	0.001	0.003	0.006	0.055	0.005	0.012	0.022	0.116
28	0.001	0.002	0.005	0.049	0.005	0.012	0.022	0.116
29	0.000	0.002	0.004	0.044	0.005	0.012	0.022	0.116
30	0.000	0.001	0.003	0.040	0.005	0.012	0.022	0.116

Notes

- Coefficient for each Group listed on Exhibit D, page 5.
- Group 1 curves are based on Base Risk AAL less than 73.58.
Group 2 curves are based on Base Risk AAL between 73.58 and 1477.81.
Group 3 curves are based on Base Risk AAL between 1477.82 and 4017.11.
Group 4 curves are based on Base Risk AAL greater than 4017.11.
- Indicated Factor calculated as EXP(Coefficient Section D, page 5), rebased to 1.000 for FFH=0.
- First Floor Heights 11-19 are filed to be equal to First Floor Height of 10 feet, and are used only as the Second Floor factor of Floor of Interest.
- First Floor Heights 21 and above are filed to be equal to First Floor Height of 20 feet, and are used only as the Third Floor and Above factor of Floor of Interest.

**North Carolina
Residential Flood**
Locations without Storm Surge Exposure

Coverage C First Floor Height Factors

(1) First Floor Height (feet)	(2)	(3)	(4)	(5)	(6)	(7)	(8)	(9)
	Indicated Factors				Filed Factor			
	Group 1	Group 2	Group 3	Group 4	Group 1	Group 2	Group 3	Group 4
0	1.000	1.000	1.000	1.000	1.000	1.000	1.000	1.000
1	0.776	0.807	0.827	0.893	0.776	0.807	0.827	0.893
2	0.602	0.652	0.685	0.798	0.602	0.652	0.685	0.798
3	0.467	0.526	0.566	0.713	0.467	0.526	0.566	0.713
4	0.363	0.424	0.469	0.637	0.363	0.424	0.469	0.637
5	0.282	0.343	0.388	0.569	0.282	0.343	0.388	0.569
6	0.218	0.277	0.321	0.508	0.218	0.277	0.321	0.508
7	0.170	0.223	0.265	0.454	0.170	0.223	0.265	0.454
8	0.132	0.180	0.220	0.406	0.132	0.180	0.220	0.406
9	0.102	0.145	0.182	0.362	0.102	0.145	0.182	0.362
10	0.079	0.117	0.150	0.324	0.079	0.117	0.150	0.324
11	0.061	0.095	0.124	0.289	0.079	0.117	0.150	0.324
12	0.048	0.076	0.103	0.258	0.079	0.117	0.150	0.324
13	0.037	0.062	0.085	0.231	0.079	0.117	0.150	0.324
14	0.029	0.050	0.070	0.206	0.079	0.117	0.150	0.324
15	0.022	0.040	0.058	0.184	0.079	0.117	0.150	0.324
16	0.017	0.032	0.048	0.165	0.079	0.117	0.150	0.324
17	0.013	0.026	0.040	0.147	0.079	0.117	0.150	0.324
18	0.010	0.021	0.033	0.131	0.079	0.117	0.150	0.324
19	0.008	0.017	0.027	0.117	0.079	0.117	0.150	0.324
20	0.006	0.014	0.023	0.105	0.006	0.014	0.023	0.105
21	0.005	0.011	0.019	0.094	0.006	0.014	0.023	0.105
22	0.004	0.009	0.015	0.084	0.006	0.014	0.023	0.105
23	0.003	0.007	0.013	0.075	0.006	0.014	0.023	0.105
24	0.002	0.006	0.011	0.067	0.006	0.014	0.023	0.105
25	0.002	0.005	0.009	0.060	0.006	0.014	0.023	0.105
26	0.001	0.004	0.007	0.053	0.006	0.014	0.023	0.105
27	0.001	0.003	0.006	0.048	0.006	0.014	0.023	0.105
28	0.001	0.002	0.005	0.043	0.006	0.014	0.023	0.105
29	0.001	0.002	0.004	0.038	0.006	0.014	0.023	0.105
30	0.000	0.002	0.003	0.034	0.006	0.014	0.023	0.105

Notes

- Coefficient for each Group listed on Exhibit D, page 5.
- Group 1 curves are based on Base Risk AAL less than 73.58.
Group 2 curves are based on Base Risk AAL between 73.58 and 1477.81.
Group 3 curves are based on Base Risk AAL between 1477.82 and 4017.11.
Group 4 curves are based on Base Risk AAL greater than 4017.11.
- Indicated Factor calculated as EXP(Coefficient Section D, page 5), rebased to 1.000 for FFH=0.
- First Floor Heights 11-19 are filed to be equal to First Floor Height of 10 feet, and are used only as the Second Floor factor of Floor of Interest.
- First Floor Heights 21 and above are filed to be equal to First Floor Height of 20 feet, and are used only as the Third Floor and Above factor of Floor of Interest.

**North Carolina
Residential Flood**
Locations without Storm Surge Exposure

Coverage D First Floor Height Factors

(1) First Floor Height (feet)	(2) Indicated Factor				(3) Filed Factor			
	Group 1	Group 2	Group 3	Group 4	Group 1	Group 2	Group 3	Group 4
	0	1.000	1.000	1.000	1.000	1.000	1.000	1.000
1	0.669	0.737	0.761	0.852	0.669	0.737	0.761	0.852
2	0.448	0.543	0.579	0.725	0.448	0.543	0.579	0.725
3	0.300	0.400	0.441	0.618	0.300	0.400	0.441	0.618
4	0.201	0.295	0.335	0.526	0.300	0.400	0.441	0.618
5	0.134	0.217	0.255	0.448	0.300	0.400	0.441	0.618
6	0.090	0.160	0.194	0.381	0.300	0.400	0.441	0.618
7	0.060	0.118	0.148	0.325	0.300	0.400	0.441	0.618
8	0.040	0.087	0.113	0.277	0.300	0.400	0.441	0.618
9	0.027	0.064	0.086	0.236	0.300	0.400	0.441	0.618
10	0.018	0.047	0.065	0.201	0.300	0.400	0.441	0.618
11	0.012	0.035	0.050	0.171	0.300	0.400	0.441	0.618
12	0.008	0.026	0.038	0.145	0.300	0.400	0.441	0.618
13	0.005	0.019	0.029	0.124	0.300	0.400	0.441	0.618
14	0.004	0.014	0.022	0.106	0.300	0.400	0.441	0.618
15	0.002	0.010	0.017	0.090	0.300	0.400	0.441	0.618
16	0.002	0.008	0.013	0.077	0.300	0.400	0.441	0.618
17	0.001	0.006	0.010	0.065	0.300	0.400	0.441	0.618
18	0.001	0.004	0.007	0.055	0.300	0.400	0.441	0.618
19	0.000	0.003	0.006	0.047	0.300	0.400	0.441	0.618
20	0.000	0.002	0.004	0.040	0.300	0.400	0.441	0.618
21	0.000	0.002	0.003	0.034	0.300	0.400	0.441	0.618
22	0.000	0.001	0.002	0.029	0.300	0.400	0.441	0.618
23	0.000	0.001	0.002	0.025	0.300	0.400	0.441	0.618
24	0.000	0.001	0.001	0.021	0.300	0.400	0.441	0.618
25	0.000	0.000	0.001	0.018	0.300	0.400	0.441	0.618
26	0.000	0.000	0.001	0.015	0.300	0.400	0.441	0.618
27	0.000	0.000	0.001	0.013	0.300	0.400	0.441	0.618
28	0.000	0.000	0.000	0.011	0.300	0.400	0.441	0.618
29	0.000	0.000	0.000	0.009	0.300	0.400	0.441	0.618
30	0.000	0.000	0.000	0.008	0.300	0.400	0.441	0.618

Notes

- Coefficient for each Group listed on Exhibit D, page 5.
- Group 1 curves are based on Base Risk AAL less than 73.58.
Group 2 curves are based on Base Risk AAL between 73.58 and 1477.81.
Group 3 curves are based on Base Risk AAL between 1477.82 and 4017.11.
Group 4 curves are based on Base Risk AAL greater than 4017.11.
- Indicated Factor calculated as EXP(Coefficient Section D, page 5), rebased to 1.000 for FFH=0.
- First Floor Heights above 3 feet are filed to be equal to First Floor Height of 3 feet.
- First Floor Heights above 10 feet are to be used for Floor of Interest factor only.

**North Carolina
Residential Flood**
Locations with Storm Surge Exposure

Coverage A First Floor Height Factors

(1) First Floor Height (feet)	(2)		(3)		(6)		(7)	
	Indicated Factor				Filed Factor			
	Groups 1, 2, 3		Group 4		Groups 1, 2, 3		Group 4	
0	1.000	1.000	1.000	1.000	1.000	1.000	1.000	1.000
1	0.811	0.842	0.811	0.842	0.811	0.842	0.811	0.842
2	0.657	0.709	0.657	0.709	0.657	0.709	0.657	0.709
3	0.533	0.597	0.533	0.597	0.533	0.597	0.533	0.597
4	0.432	0.503	0.432	0.503	0.432	0.503	0.432	0.503
5	0.350	0.423	0.350	0.423	0.350	0.423	0.350	0.423
6	0.284	0.357	0.284	0.357	0.284	0.357	0.284	0.357
7	0.230	0.300	0.230	0.300	0.230	0.300	0.230	0.300
8	0.186	0.253	0.186	0.253	0.186	0.253	0.186	0.253
9	0.151	0.213	0.151	0.213	0.151	0.213	0.151	0.213
10	0.123	0.179	0.123	0.179	0.123	0.179	0.123	0.179
11	0.099	0.151	0.123	0.179	0.123	0.179	0.123	0.179
12	0.081	0.127	0.123	0.179	0.123	0.179	0.123	0.179
13	0.065	0.107	0.123	0.179	0.123	0.179	0.123	0.179
14	0.053	0.090	0.123	0.179	0.123	0.179	0.123	0.179
15	0.043	0.076	0.123	0.179	0.123	0.179	0.123	0.179
16	0.035	0.064	0.123	0.179	0.123	0.179	0.123	0.179
17	0.028	0.054	0.123	0.179	0.123	0.179	0.123	0.179
18	0.023	0.045	0.123	0.179	0.123	0.179	0.123	0.179
19	0.019	0.038	0.123	0.179	0.123	0.179	0.123	0.179
20	0.015	0.032	0.015	0.032	0.015	0.032	0.015	0.032
21	0.012	0.027	0.015	0.032	0.015	0.032	0.015	0.032
22	0.010	0.023	0.015	0.032	0.015	0.032	0.015	0.032
23	0.008	0.019	0.015	0.032	0.015	0.032	0.015	0.032
24	0.006	0.016	0.015	0.032	0.015	0.032	0.015	0.032
25	0.005	0.014	0.015	0.032	0.015	0.032	0.015	0.032
26	0.004	0.011	0.015	0.032	0.015	0.032	0.015	0.032
27	0.003	0.010	0.015	0.032	0.015	0.032	0.015	0.032
28	0.003	0.008	0.015	0.032	0.015	0.032	0.015	0.032
29	0.002	0.007	0.015	0.032	0.015	0.032	0.015	0.032
30	0.002	0.006	0.015	0.032	0.015	0.032	0.015	0.032

Notes

1. Coefficient for each Group listed on Exhibit D, page 6.
2. Group 1, 2, and 3 curves are based on Base Risk AAL less than or equal to 4017.11.
Group 4 curves are based on Base Risk AAL greater than 4017.11.
3. Indicated Factor calculated as EXP(Coefficient Section D, page 6), rebased to 1.000 for FFH=0.
4. First Floor Heights 11-19 are filed to be equal to First Floor Height of 10 feet,
and are used only as the Second Floor factor of Floor of Interest.
5. First Floor Heights 21 and above are filed to be equal to First Floor Height of 20 feet,
and are used only as the Third Floor and Above factor of Floor of Interest.

**North Carolina
Residential Flood**
Locations with Storm Surge Exposure

Coverage C First Floor Height Factors

(1) First Floor Height (feet)	(2) Indicated Factor		(6) Filed Factor		(7)
	Groups 1, 2, 3	Group 4	Groups 1, 2, 3	Group 4	
	0	1.000	1.000	1.000	
1	0.819	0.849	0.819	0.849	
2	0.671	0.721	0.671	0.721	
3	0.549	0.612	0.549	0.612	
4	0.450	0.520	0.450	0.520	
5	0.369	0.441	0.369	0.441	
6	0.302	0.375	0.302	0.375	
7	0.247	0.318	0.247	0.318	
8	0.203	0.270	0.203	0.270	
9	0.166	0.229	0.166	0.229	
10	0.136	0.195	0.136	0.195	
11	0.111	0.165	0.136	0.195	
12	0.091	0.140	0.136	0.195	
13	0.075	0.119	0.136	0.195	
14	0.061	0.101	0.136	0.195	
15	0.050	0.086	0.136	0.195	
16	0.041	0.073	0.136	0.195	
17	0.034	0.062	0.136	0.195	
18	0.028	0.053	0.136	0.195	
19	0.023	0.045	0.136	0.195	
20	0.018	0.038	0.018	0.038	
21	0.015	0.032	0.018	0.038	
22	0.012	0.027	0.018	0.038	
23	0.010	0.023	0.018	0.038	
24	0.008	0.020	0.018	0.038	
25	0.007	0.017	0.018	0.038	
26	0.006	0.014	0.018	0.038	
27	0.005	0.012	0.018	0.038	
28	0.004	0.010	0.018	0.038	
29	0.003	0.009	0.018	0.038	
30	0.003	0.007	0.018	0.038	

Notes

- Coefficient for each Group listed on Exhibit D, page 6.
- Group 1, 2, and 3 curves are based on Base Risk AAL less than or equal to 4017.11.
Group 4 curves are based on Base Risk AAL greater than 4017.11.
- Indicated Factor calculated as EXP(Coefficient Section D, page 6), rebased to 1.000 for FFH=0.
- First Floor Heights 11-19 are filed to be equal to First Floor Height of 10 feet, and are used only as the Second Floor factor of Floor of Interest.
- First Floor Heights 21 and above are filed to be equal to First Floor Height of 20 feet, and are used only as the Third Floor and Above factor of Floor of Interest.

**North Carolina
Residential Flood**
Locations with Storm Surge Exposure
Coverage D First Floor Height Factors

(1) First Floor Height (feet)	(2) Indicated Factors		(6) Filed Factor		(7)
	Groups 1, 2, 3	Group 4	Groups 1, 2, 3	Group 4	
	0	1.000	1.000	1.000	
1	0.734	0.792	0.734	0.792	
2	0.539	0.628	0.539	0.628	
3	0.396	0.498	0.396	0.498	
4	0.290	0.394	0.396	0.498	
5	0.213	0.313	0.396	0.498	
6	0.157	0.248	0.396	0.498	
7	0.115	0.196	0.396	0.498	
8	0.084	0.156	0.396	0.498	
9	0.062	0.123	0.396	0.498	
10	0.045	0.098	0.396	0.498	
11	0.033	0.077	0.396	0.498	
12	0.024	0.061	0.396	0.498	
13	0.018	0.049	0.396	0.498	
14	0.013	0.039	0.396	0.498	
15	0.010	0.031	0.396	0.498	
16	0.007	0.024	0.396	0.498	
17	0.005	0.019	0.396	0.498	
18	0.004	0.015	0.396	0.498	
19	0.003	0.012	0.396	0.498	
20	0.002	0.010	0.396	0.498	
21	0.002	0.008	0.396	0.498	
22	0.001	0.006	0.396	0.498	
23	0.001	0.005	0.396	0.498	
24	0.001	0.004	0.396	0.498	
25	0.000	0.003	0.396	0.498	
26	0.000	0.002	0.396	0.498	
27	0.000	0.002	0.396	0.498	
28	0.000	0.001	0.396	0.498	
29	0.000	0.001	0.396	0.498	
30	0.000	0.001	0.396	0.498	

Notes

1. Coefficient for each Group listed on Exhibit D, page 6.
2. Group 1, 2, and 3 curves are based on Base Risk AAL less than or equal to 4017.11.
Group 4 curves are based on Base Risk AAL greater than 4017.11.
3. Indicated Factor calculated as EXP(Coefficient Section D, page 6), rebased to 1.000 for FFH=0.
4. First Floor Heights above 3 feet are filed to be equal to First Floor Height of 3 feet.
5. First Floor Heights above 10 feet are to be used for Floor of Interest factor only.

**North Carolina
Residential Flood**
Locations without Storm Surge Exposure

Number of Stories Factors

(1)	(2)	(3)	(4)	(5)	(6)	(7)
Number of Stories	Indicated Factor			Filed Factor		
	A	C	D	A	C	D
1 story	1.000	1.000	1.000	1.000	1.000	1.000
2 stories	0.627	0.546	0.579	0.630	0.550	0.580
3+ stories	0.474	0.412	0.422	0.470	0.410	0.420

Notes

1. Indicated Factor calculated as EXP(Coefficient Section D, page 5), rebased to 1.000 for 1 Story.
2. Filed Factor equal to the Indicated Factor rounded to 2 decimal places.

**North Carolina
Residential Flood**
Locations with Storm Surge Exposure

Number of Stories Factors

(1)	(2)	(3)	(4)	(5)	(6)	(7)
Number of Stories	Indicated Factor			Filed Factor		
	A	C	D	A	C	D
1 story	1.000	1.000	1.000	1.000	1.000	1.000
2 stories	0.611	0.534	0.518	0.610	0.530	0.520
3+ stories	0.439	0.395	0.309	0.440	0.400	0.310

Notes

1. Indicated Factor calculated as EXP(Coefficient Section D, page 6), rebased to 1.000 for 1 Story.
2. Filed Factor equal to the Indicated Factor rounded to 2 decimal places.

**North Carolina
Residential Flood**
Locations without Storm Surge Exposure

Basement Type Factors

(1)	(2)	(3)	(4)	(5)	(6)	(7)
Basement Type	Indicated Factor			Filed Factor		
	A	C	D	A	C	D
No Basement	1.000	1.000	1.000	1.000	1.000	1.000
Unfinished Basement	1.029	1.054	1.024	1.030	1.050	1.020
Finished Basement	1.563	1.409	1.586	1.560	1.410	1.590
Basement Only (Note 2)	1.961	1.402	2.069	1.960	1.770	2.070

Notes

1. Indicated Factor calculated as EXP(Coefficient Section D, page 5), rebased to 1.000 for No Basement.
2. Coverage C, Basement Only Filed to be equal to Coverage C Finished Basement, multiplied by the ratio of Filed Basement Only factor to Filed Finished Basement factor for Coverage A.
3. All other Filed equal to the Indicated Factor rounded to 2 decimal places.

**North Carolina
Residential Flood**
Locations with Storm Surge Exposure

Basement Type Factors

(1) Basement Type	(2) Indicated Factor			(3) Filed Factor		
	(4) A	(5) C	(6) D	(7) A	(8) C	(9) D
No Basement	1.000	1.000	1.000	1.000	1.000	1.000
Unfinished Basement	1.057	1.087	1.042	1.060	1.090	1.040
Finished Basement	1.479	1.395	1.651	1.480	1.400	1.650
Basement Only (Note 2)	1.872	1.370	2.632	1.870	1.770	2.630

Notes

1. Indicated Factor calculated as EXP(Coefficient Section D, page 6), rebased to 1.000 for No Basement.
2. Coverage C, Basement Only Filed to be equal to Coverage C Finished Basement, multiplied by the ratio of Filed Basement Only factor to Filed Finished Basement factor for Coverage A.
3. All other Filed equal to the Indicated Factor rounded to 2 decimal places.

**North Carolina
Residential Flood**
Locations without Storm Surge Exposure

Construction Type Factors

(1)	(2)	(3)	(4)	(5)	(6)	(7)
Construction Type	Indicated Factor			Filed Factor		
	A	C	D	A	C	D
Wood	1.000	1.000	1.000	1.000	1.000	1.000
Masonry	0.850	1.006	0.825	0.850	1.000	0.830
Concrete	0.841	0.996	0.799	0.850	1.000	0.830
Steel	0.851	1.004	0.811	0.850	1.000	0.830
Light Metal	0.847	1.001	0.815	0.850	1.000	0.830
Mobile Home	1.732	0.968	2.091	1.730	0.970	2.090

Notes

1. Indicated Factor calculated as EXP(Coefficient Section D, page 5), rebased to 1.000 for Wood.
2. Filed Factor for Masonry Coverage C to be 1.000.
3. Filed Factor for Concrete, Steel, and Light Metal to be equal to Masonry.

**North Carolina
Residential Flood**
Locations with Storm Surge Exposure

Construction Type Factors

(1)	(2)	(3)	(4)	(5)	(6)	(7)
Construction Type	Indicated Factor			Filed Factor		
	A	C	D	A	C	D
Wood	1.000	1.000	1.000	1.000	1.000	1.000
Masonry	0.826	0.985	0.696	0.830	1.000	0.700
Concrete	0.791	0.959	0.618	0.830	1.000	0.700
Steel	0.786	0.938	0.626	0.830	1.000	0.700
Light Metal	0.851	1.017	0.827	0.830	1.000	0.700
Mobile Home	1.566	0.954	1.783	1.570	0.950	1.780

Notes

1. Indicated Factor calculated as EXP(Coefficient Section D, page 6), rebased to 1.000 for Wood.
2. Filed Factor for Masonry Coverage C to be 1.000.
3. Filed Factor for Concrete, Steel, and Light Metal to be equal to Masonry.

**North Carolina
Residential Flood**
Locations without Storm Surge Exposure

Tie Down Factors

(1)	(2)	(3)	(4)	(5)	(6)	(7)
Tie Downs	Indicated Factor			Filed Factor		
	A	C	D	A	C	D
No	1.000	1.000	1.000	1.000	1.000	1.000
Yes	0.923	0.960	0.930	0.920	0.960	0.930

Notes

1. Indicated Factor calculated as EXP(Coefficient Section D, page 5), rebased to 1.000 for No Tie Downs.
2. Filed Factor equal to the Indicated Factor rounded to 2 decimal places.

**North Carolina
Residential Flood**
Locations with Storm Surge Exposure

Tie Down Factors

(1)	(2)	(3)	(4)	(5)	(6)	(7)
Tie Downs	Indicated Factor			Filed Factor		
	A	C	D	A	C	D
No	1.000	1.000	1.000	1.000	1.000	1.000
Yes	0.873	0.959	0.816	0.870	0.960	0.820

Notes

1. Indicated Factor calculated as EXP(Coefficient Section D, page 6), rebased to 1.000 for No Tie Downs.
2. Filed Factor equal to the Indicated Factor rounded to 2 decimal places.

**North Carolina
Residential Flood**

Development of Machinery and Equipment below the First Floor Factors

		<u>Value</u>
A	Relative Increase in Coverage A Loss with FFH of 0 (Note 1)	2.10
B	Relative Increase in Coverage D Loss with FFH of 0 (Note 2)	2.57
C	Assumed % of Coverage A Value exposed at FFH of 0	15%
D	Assumed % of Coverage D Value exposed at FFH of 0	20%
E	Indicated Coverage A Factor ($A \times C + (1 - C)$)	1.16
F	Indicated Coverage D Factor ($B \times D + (1 - D)$)	1.31
G	Filed Coverage A Factor	1.16
H	Filed Coverage D Factor	1.31

Notes

1. From Section D, page 36.
2. From Section D, page 37.

**North Carolina
Residential Flood**

Machinery and Equipment below the First Floor - Coverage A Impact

	(1)	(2)	(3)	(4)	(5)	(6)	(7)	(8)	
	First Floor Height Factor Adjustments (Note 1)				Policy Counts of Homeowners Policy Type (Note 2)				
Storm Surge Exposed	First Floor Height (feet)	Group 1	Group 2	Group 3	Group 4	Group 1	Group 2	Group 3	Group 4
N	0	1.000	1.000	1.000	1.000	27,470	3,090	381	102
N	1	1.307	1.248	1.210	1.114	27,400	3,202	319	134
N	2	1.707	1.558	1.464	1.240	103,139	10,444	1,030	436
N	3	2.231	1.945	1.771	1.381	86,263	8,792	850	403
N	4	2.916	2.428	2.142	1.538	86,166	8,587	807	401
N	5	3.810	3.031	2.592	1.713	11,527	1,183	148	83
N	6	4.978	3.784	3.136	1.908	7	70	41	42
N	7	6.505	4.723	3.794	2.125	5	46	31	26
N	8	8.500	5.896	4.590	2.367	2	21	17	24
N	9	11.107	7.360	5.553	2.636	2	18	13	11
N	10	14.514	9.188	6.719	2.935	25	87	52	33
		<u>Groups 1, 2, 3</u>	<u>Group 4</u>			<u>Groups 1, 2, 3</u>	<u>Group 4</u>		
Y	0	1.000	1.000			1,513	18		
Y	1	1.234	1.188			1,679	27		
Y	2	1.522	1.410			4,280	94		
Y	3	1.877	1.675			3,659	122		
Y	4	2.316	1.989			3,403	174		
Y	5	2.857	2.362			885	184		
Y	6	3.524	2.805			466	249		
Y	7	4.348	3.331			301	268		
Y	8	5.364	3.956			177	290		
Y	9	6.617	4.697			71	247		
Y	10	8.162	5.578			47	384		
	Weighted Average FFH Factor Adjustment (Note 3)	2.098							

Notes

- Factors calculated are 1 / FFH factors from Section D, pages 21 and 23. Factors are estimates of the change in Coverage A Loss if FFH is set equal to 0.
- Data from Milliman Market Basket.
- Calculated as the sum product of Cols (1) to (4) and (5) to (8), divided by the sum of Cols (5) to (8).

**North Carolina
Residential Flood**

Machinery and Equipment below the First Floor - Coverage D Impact

		(1)	(2)	(3)	(4)	(5)	(6)	(7)	(8)
		First Floor Height Factor Adjustments (Note 1)				Policy Counts of Homeowners Policy Type (Note 2)			
Storm Surge Exposed	First Floor Height (feet)	Group 1	Group 2	Group 3	Group 4	Group 1	Group 2	Group 3	Group 4
N	0	1.000	1.000	1.000	1.000	27,470	3,090	381	102
N	1	1.494	1.357	1.314	1.174	27,400	3,202	319	134
N	2	2.231	1.842	1.726	1.379	103,139	10,444	1,030	436
N	3	3.333	2.501	2.268	1.619	86,263	8,792	850	403
N	4	3.333	2.501	2.268	1.619	86,166	8,587	807	401
N	5	3.333	2.501	2.268	1.619	11,527	1,183	148	83
N	6	3.333	2.501	2.268	1.619	7	70	41	42
N	7	3.333	2.501	2.268	1.619	5	46	31	26
N	8	3.333	2.501	2.268	1.619	2	21	17	24
N	9	3.333	2.501	2.268	1.619	2	18	13	11
N	10	3.333	2.501	2.268	1.619	25	87	52	33
		<u>Groups 1, 2, 3</u>	<u>Group 4</u>			<u>Groups 1, 2, 3</u>	<u>Group 4</u>		
Y	0	1.000	1.000			1,513	18	-	-
Y	1	1.362	1.262			1,679	27	-	-
Y	2	1.856	1.592			4,280	94	-	-
Y	3	2.528	2.009			3,659	122	-	-
Y	4	2.528	2.009			3,403	174	-	-
Y	5	2.528	2.009			885	184	-	-
Y	6	2.528	2.009			466	249	-	-
Y	7	2.528	2.009			301	268	-	-
Y	8	2.528	2.009			177	290	-	-
Y	9	2.528	2.009			71	247	-	-
Y	10	2.528	2.009			47	384	-	-
	Weighted Average FFH Factor Adjustment (Note 3)	2.575							

Notes

- Factors calculated are 1 / FFH factors from Section D, pages 24 and 26. Factors are estimates of the change in Coverage A Loss if FFH is set equal to 0.
- Data from Milliman Market Basket.
- Calculated as the sum product of Cols (1) to (4) and (5) to (8), divided by the sum of Cols (5) to (8).

**North Carolina
Residential Flood**

Personal Property Replacement Cost Factors

<u>Personal Property Replacement Cost</u>	<u>Filed Factor</u>
Yes	1.400
No	1.000

Notes

1. Filed Factor equal to HO-4 Personal Property Replacement Loss Cost Settlement factor from NCRB Homeowners Policy Program Manual, page HO-E-15, 9th Edition 1-19.

**North Carolina
Residential Flood**

Building Ordinance or Law Factors

<u>Building Ordinance or Law Percent of Coverage A</u>	<u>Filed Factor (Note 1)</u>
10%	1.03
25%	1.08
For each additional 25% increment, add:	0.08

Notes

1. Filed Factors based on NCRB's DP-1 Fire and Extended Coverage Ordinance or Law from pending SERFF Filing number NCRI-132064819; Factors for limits above 25% filed to use the incremental factor.

**North Carolina
Residential Flood**

Development of Increased Cost of Compliance Factor

		<u>Value</u>
A	NFIP Paid Losses, Building Coverage (Note 1)	\$1,573,353
B	NFIP Paid Losses, ICC Coverage (Note 1)	\$28,722
C	AAL Ratio of Building Loss to \$30,000 of ICC Coverage (B / A)	0.018
D	AAL Ratio per \$1,000 of ICC (C / 30) (Note 2)	0.0006

Notes

1. Dollar amounts in thousands. From Open FEMA data, for the period of April 1975 through June 2019, for North Carolina.
2. Filed factor is equal to the actual ratio.

**North Carolina
Residential Flood**

North Carolina Administrative Code (NCAC) Title 11, Chapter 10.1105

Section of NCAC Title 11, Chapter 10.1105	Data Element	Response
1	Earned Premium at Actual and Current Level	New program; no historical experience
1	Paid and Incurred Losses	New program; no historical experience
1a	Exposures	New program; no historical experience
1b		Not applicable to Residential Flood
1c	Data Adjustments	New program; no historical experience
1d	Premium at Current Rate Level	New program; no historical experience
1e	Premium Data for Largest Writers of Residential Flood	New program; no historical experience
1f		Not applicable to Residential Flood
1g		Not applicable to Residential Flood
1h		Not applicable to Residential Flood
1i	Experience Period Loss Data	New program; no historical experience
1j		Not applicable to Residential Flood
1k	Catastrophe and Noncatastrophe Loss	New program; no historical experience
1l	Loss Data by Cause of Loss	New program; no historical experience
2	Credibility	See Section C, explanatory memorandum, and prefiled testimony of D. Evans
3		Not applicable to Residential Flood
4	Loss Trend	New program; no historical experience
5	Exposure Trend	New program; no historical experience
6	Limitations	New program; no historical experience
7a	Expenses	See Section C, explanatory memorandum, and prefiled testimony of D. Evans
7b		Not applicable to Residential Flood
7c		Not applicable to Residential Flood
8	Percent Rate Change	New program; no historical experience
9	Final Proposed Rates	See Section B and Rate Manual
10a	Investment Income	See pre-filed testimony of G. Zanjani New program; no historical experience
10b		Not applicable to Residential Flood
10c		Not applicable to Residential Flood
11	Statistical Plans	New program; no historical experience
12		Not applicable to Residential Flood
13	Required Surplus	See pre-filed testimony of G. Zanjani New program; no historical experience

14a	Profit and Contingencies	See Section C, explanatory memorandum, and pre-filed testimony of D. Evans, J. Vander Weide, and G. Zanjani
14b		Not applicable to Residential Flood
14c		Not applicable to Residential Flood
14d	Changes in Methodology	New program; no prior filings

**North Carolina
Residential Flood**

Response to North Carolina General Statutes § 58-36-15 (d2) (1)

EventID	Year	GU_Loss_wDS	GR_Loss_wDS	GU_Loss_xDS	GR_Loss_xDS	LandfallState	LandfallCounty	WindSpeed	SS_Intensity
4	1	79,939,870	73,233,281	79,939,870	73,233,281	Georgia	Chatham	75	1
5	1	17,921,359	15,638,194	17,921,359	15,638,194	North Carolina	Dare	62	0
52	354	48,585	15,417	48,585	15,417	NA	NA	NA	NA
61	391	177,510	127,442	177,510	127,442	Florida	Lee	40	0
88	760	81,727,873	73,309,287	81,727,873	73,309,287	South Carolina	Charleston	89	1
95	898	1,154,956	930,775	1,154,956	930,775	NA	NA	NA	NA
116	1017	884	699	884	699	Florida	Monroe	51	0
122	1030	172,132	110,281	172,132	110,281	Florida	Lee	103	2
128	1082	95,854,164	85,163,969	95,854,164	85,163,969	NA	NA	NA	NA
137	1082	1,790	495	1,790	495	Georgia	Camden	40	0
138	1082	9,320,407	8,187,878	9,320,407	8,187,878	Georgia	Chatham	81	1
168	1200	81,224,394	74,043,246	81,224,394	74,043,246	North Carolina	Brunswick	105	2
169	1200	22,090,639	19,491,947	22,090,639	19,491,947	North Carolina	Dare	58	0
179	1242	5,307,222	4,476,024	5,307,222	4,476,024	North Carolina	Carteret	80	1
188	1346	23,737,802	21,256,821	23,737,802	21,256,821	North Carolina	Brunswick	79	1
192	1432	839,285	780,318	807,277	749,796	NA	NA	NA	NA
194	1432	4,013,316,266	3,681,751,242	3,800,148,587	3,488,719,252	NA	NA	NA	NA
196	1432	4,361,146	3,823,630	4,361,146	3,823,630	Massachusetts	Barnstable	87	1
204	1442	8,890,950	7,996,366	8,607,036	7,720,723	Florida	Taylor	79	1
208	1465	18,040,447	16,193,295	18,040,447	16,193,295	North Carolina	Onslow	106	2
219	1487	245,085,672	231,291,936	245,085,672	231,291,936	South Carolina	Horry	101	2
237	1569	190,997,984	173,129,496	190,997,984	173,129,496	NA	NA	NA	NA
249	1693	324,243,574	305,169,431	324,243,574	305,169,431	North Carolina	New Hanover	101	2
258	1732	4,201,257	3,681,564	4,201,257	3,681,564	NA	NA	NA	NA
263	1735	17,155,198	14,869,885	17,155,198	14,869,885	New York	Nassau	110	2
285	1854	448,212	425,852	448,212	425,852	NA	NA	NA	NA
303	1924	24,588,613	22,298,752	24,588,613	22,298,752	Massachusetts	Dukes	95	1
323	2084	439,103,474	422,659,648	439,103,474	422,659,648	South Carolina	Horry	79	1
375	2849	296,354,338	273,357,156	296,354,338	273,357,156	South Carolina	Horry	92	1
380	2849	30,145,980	27,352,123	28,274,632	25,581,653	New York	Nassau	108	2
390	2890	45,558	32,406	45,558	32,406	Florida	Monroe	64	0
394	2890	273,731	176,665	273,731	176,665	NA	NA	NA	NA
395	2890	3,030,692	2,626,716	3,030,692	2,626,716	Georgia	Glynn	76	1
420	3120	909,136	640,426	909,136	640,426	New York	Suffolk	112	3
425	3120	51		51		NA	NA	NA	NA
478	3427	1,074,027	863,845	1,074,027	863,845	NA	NA	NA	NA
491	3548	3,255,294	2,936,216	3,255,294	2,936,216	Florida	Monroe	110	2
506	3771	17,846,575	17,206,050	17,846,575	17,206,050	NA	NA	NA	NA
531	3849	1,530,408	1,207,087	1,530,408	1,207,087	NA	NA	NA	NA
532	3849	66,157,206	64,084,389	65,032,042	63,319,126	Louisiana	Plaquemines	114	3
572	4038	1,449	848	1,449	848	Florida	Nassau	98	2
581	4236	57,356	11,208	57,356	11,208	NA	NA	NA	NA
582	4236	887,844,004	848,888,251	858,420,804	830,421,309	NA	NA	NA	NA
583	4236	30,894,963	29,359,883	29,902,672	28,419,686	Florida	Brevard	58	0
608	4281	6,344,243	5,509,899	6,344,243	5,509,899	Massachusetts	Dukes	96	2
619	4367	30,008,363	26,349,169	30,008,363	26,349,169	NA	NA	NA	NA
622	4367	371,632,470	340,504,739	371,632,470	340,504,739	NA	NA	NA	NA
624	4367	66,946	49,117	66,946	49,117	New York	Suffolk	96	2
629	4529	69,277	42,536	69,277	42,536	Massachusetts	Dukes	125	3
652	4703	375,598	318,021	375,598	318,021	Florida	Monroe	158	5
668	4872	23,611	20,120	23,611	20,120	NA	NA	NA	NA
673	4872	194,696,332	185,775,097	194,696,332	185,775,097	NA	NA	NA	NA
679	4940	56,279	45,191	56,279	45,191	NA	NA	NA	NA
682	4940	165,507,181	156,242,239	165,507,181	156,242,239	South Carolina	Horry	98	2
686	5043	576,510,299	541,716,867	571,116,372	536,720,960	North Carolina	Brunswick	82	1
688	5043	235,483,773	220,752,640	233,622,722	218,949,541	Florida	Monroe	121	3
726	5390	18,721	6,655	18,721	6,655	NA	NA	NA	NA
728	5678	184		184		NA	NA	NA	NA
734	5678	767,633,677	734,988,199	755,368,516	726,510,570	Florida	Monroe	158	5
741	5704	524	68	524	68	Florida	Nassau	98	2
743	5828	107,174,688	100,474,788	105,230,411	98,736,150	Virginia	Northampton	91	1
744	5828	4,042,750	3,532,775	3,950,788	3,444,767	NA	NA	NA	NA
745	5828	878,399,025	801,416,721	857,847,588	783,216,398	Florida	Monroe	113	3

**North Carolina
Residential Flood**

Response to North Carolina General Statutes § 58-36-15 (d2) (1)

EventID	Year	GU_Loss_wDS	GR_Loss_wDS	GU_Loss_xDS	GR_Loss_xDS	LandfallState	LandfallCounty	WindSpeed	SS_Intensity
755	5828	163,594,789	158,019,905	163,343,742	157,837,775	NA	NA	NA	NA
770	6199	81,290	53,319	79,188	51,578	New York	Nassau	110	2
780	6311	7,123	2,942	7,123	2,942	Florida	Volusia	86	1
791	6376	451,548,246	434,639,854	451,546,960	434,638,684	North Carolina	New Hanover	104	2
796	6376	465,593	346,451	465,593	346,451	NA	NA	NA	NA
798	6400	456,317,458	422,763,723	456,317,445	422,763,720	South Carolina	Beaufort	89	1
807	6508	1,444,125	1,153,374	1,444,125	1,153,374	Florida	Monroe	71	0
822	6534	32,461,697	29,070,833	31,867,578	28,498,251	North Carolina	Carteret	109	2
835	6548	1,133,726	941,737	1,133,726	941,737	NA	NA	NA	NA
854	6906	71,152,950	66,764,648	71,152,950	66,764,648	New York	Suffolk	41	0
864	6906	228,678,646	216,291,213	228,678,646	216,291,213	North Carolina	Hyde	106	2
877	6960	3,169,290	2,823,941	3,169,290	2,823,941	NA	NA	NA	NA
879	7003	201,601,066	188,854,535	201,601,066	188,854,535	North Carolina	New Hanover	94	1
882	7003	3,161,375	2,478,724	3,161,375	2,478,724	NA	NA	NA	NA
903	7179	19,022,928	17,508,675	18,828,394	17,326,933	Florida	Miami-Dade	85	1
916	7202	80,546	67,720	80,546	67,720	NA	NA	NA	NA
917	7202	6,246,692	5,639,466	6,246,692	5,639,466	Florida	Monroe	89	1
923	7211	33,097,771	31,635,264	31,368,185	30,461,018	Alabama	Baldwin	122	3
926	7211	35,691,445	34,332,520	33,934,326	33,146,408	Florida	Walton	85	1
948	7243	54		54		Florida	Collier	64	0
949	7243	452,753,103	407,285,209	452,753,103	407,285,209	NA	NA	NA	NA
963	7267	2,429,476,783	2,291,722,152	2,312,099,862	2,216,912,037	NA	NA	NA	NA
968	7267	225,237,258	211,457,824	221,543,024	207,916,681	North Carolina	Carteret	97	2
983	7714	11,167	5,492	11,167	5,492	NA	NA	NA	NA
995	7720	266,687,180	253,760,544	262,262,698	249,776,231	Florida	Monroe	28	0
1001	7720	184,178,419	166,879,911	182,038,746	164,936,677	Florida	Pinellas	94	1
1016	7798	361,990,355	349,806,340	361,877,220	349,699,465	Florida	Monroe	85	1
1019	7806	3,833,949	3,582,288	3,833,949	3,582,288	NA	NA	NA	NA
1026	7806	92,003,136	78,340,312	92,001,944	78,339,480	Florida	Pinellas	129	3
1030	7806	2,137,811	1,627,249	2,137,811	1,627,249	Rhode Island	Washington	97	2
1045	7930	1,190,497,463	1,079,267,557	1,005,942,193	976,743,666	Florida	Miami-Dade	133	4
1063	8474	811,613	701,946	811,613	701,946	Massachusetts	Dukes	109	2
1068	8474	9,219	8,130	9,219	8,130	NA	NA	NA	NA
1069	8474	92,988	54,636	92,988	54,636	New York	Nassau	110	2
1071	8529	6,755,830	5,823,197	6,755,830	5,823,197	NA	NA	NA	NA
1076	8529	351,960	249,453	351,960	249,453	NA	NA	NA	NA
1098	8547	960,456	950,506	943,433	935,869	NA	NA	NA	NA
1108	8652	396,950	315,737	396,950	315,737	Florida	Franklin	82	1
1161	9108	932,237	697,507	932,237	697,507	NA	NA	NA	NA
1192	9443	3,163	966	3,163	966	NA	NA	NA	NA
1217	9459	7,484,984	7,139,669	7,484,984	7,139,669	NA	NA	NA	NA
1222	9459	4,363,540	3,686,818	4,363,540	3,686,818	Florida	Saint Johns	70	0
1227	9725	12,368	482	12,368	482	NA	NA	NA	NA
1236	9725	21,517,717	19,032,970	21,517,717	19,032,970	North Carolina	Carteret	90	1
1250	10010	7,582	4,274	7,582	4,274	NA	NA	NA	NA
1258	10047	417,569	391,790	417,569	391,790	NA	NA	NA	NA
1260	10047	425,936,921	395,928,519	425,936,921	395,928,519	South Carolina	Charleston	119	3
1267	10061	287,662,834	274,441,816	287,662,834	274,441,816	Georgia	Glynn	92	1
1271	10061	2,593	913	2,593	913	Florida	Lee	104	2
1276	10246	889,786	880,581	889,786	880,581	NA	NA	NA	NA
1282	10249	40,538,641	39,232,492	40,514,058	39,209,000	Georgia	Chatham	62	0
1301	10262	65,394,187	61,309,901	65,394,187	61,309,901	North Carolina	Carteret	107	2
1329	10605	3,525,394,399	3,324,396,577	3,374,312,387	3,223,485,040	North Carolina	Onslow	124	3
1331	10605	34,989	26,067	34,989	26,067	NA	NA	NA	NA
1341	10645	251,312,080	234,657,147	247,752,709	231,601,921	Florida	Miami-Dade	58	0
1345	10645	11,626,232	10,094,474	11,405,101	9,882,734	Florida	Saint Lucie	156	4
1399	11164	18,466,943	16,705,959	18,284,231	16,529,087	North Carolina	Brunswick	58	0
1405	11164	308	76	308	76	NA	NA	NA	NA
1406	11164	408,766,618	395,052,327	408,766,618	395,052,327	South Carolina	Beaufort	90	1
1428	11386	176,080,045	171,236,446	176,080,045	171,236,446	Florida	Monroe	58	0
1442	11406	5,514,767	4,968,232	5,514,767	4,968,232	NA	NA	NA	NA
1445	11406	3,841,040	3,530,871	3,841,040	3,530,871	North Carolina	Dare	29	0
1446	11406	48,124,773	43,586,197	48,124,773	43,586,197	NA	NA	NA	NA

**North Carolina
Residential Flood**

Response to North Carolina General Statutes § 58-36-15 (d2) (1)

EventID	Year	GU_Loss_wDS	GR_Loss_wDS	GU_Loss_xDS	GR_Loss_xDS	LandfallState	LandfallCounty	WindSpeed	SS_Intensity
1451	11523	3,689,021	2,880,051	3,689,021	2,880,051	Florida	Nassau	95	1
1456	11523	13,475,872	11,818,897	13,475,872	11,818,897	Florida	Indian River	58	0
1462	11704	653	153	653	153	NA	NA	NA	NA
1464	11704	271,232	173,772	266,530	169,947	New Jersey	Cape May	95	1
1477	11851	566,312,693	545,997,403	559,581,390	541,770,855	NA	NA	NA	NA
1505	11951	1,983	94	1,983	94	NA	NA	NA	NA
1533	11997	3,138,403	3,045,046	3,138,403	3,045,046	NA	NA	NA	NA
1567	12390	10,059,703	8,695,654	9,861,646	8,502,868	New Jersey	Ocean	99	2
1576	12420	221,388	190,369	202,707	173,312	New Jersey	Monmouth	113	3
1582	12452	3,861	1,430	3,861	1,430	NA	NA	NA	NA
1608	12732	59,426,249	57,304,566	59,426,249	57,304,566	Florida	Monroe	139	4
1613	12772	80,342,631	72,574,307	80,342,631	72,574,307	North Carolina	Brunswick	115	3
1629	12815	224,241,155	213,081,080	224,241,155	213,081,080	South Carolina	Georgetown	99	2
1646	12833	93,715,725	85,026,510	93,715,725	85,026,510	NA	NA	NA	NA
1648	12833	10,918	3,698	10,918	3,698	NA	NA	NA	NA
1650	12893	497,375,907	480,634,226	497,375,907	480,634,226	North Carolina	Carteret	101	2
1671	13042	47,395	35,630	47,221	35,533	New York	Nassau	108	2
1685	13044	201,580,195	195,361,349	201,580,195	195,361,349	Florida	Palm Beach	150	4
1703	13099	4,133,541	3,621,842	4,133,541	3,621,842	NA	NA	NA	NA
1733	13281	97,643	88,416	97,643	88,416	Florida	Dixie	92	1
1748	13780	183,570,854	166,342,341	183,570,854	166,342,341	NA	NA	NA	NA
1763	13780	993,222,068	958,490,413	993,222,068	958,490,413	North Carolina	Brunswick	124	3
1787	14090	541,195	431,129	541,195	431,129	Georgia	Camden	100	2
1798	14134	2,129,290	1,886,737	2,129,290	1,886,737	South Carolina	Charleston	118	3
1801	14134	694,263,609	675,537,376	694,263,609	675,537,376	South Carolina	Horry	117	3
1803	14134	759	265	759	265	Florida	Escambia	149	4
1808	14158	378,324,014	345,583,566	378,324,014	345,583,566	North Carolina	Brunswick	96	2
1809	14158	675,571	632,210	675,571	632,210	Florida	Brevard	62	0
1818	14225	636,300,594	591,020,102	566,718,841	548,413,144	Georgia	McIntosh	76	1
1830	14368	47,724,834	42,496,081	47,724,834	42,496,081	NA	NA	NA	NA
1861	14645	15,359,595	13,894,240	13,972,857	12,552,788	Florida	Palm Beach	146	4
1862	14645	1,439,897,022	1,317,547,295	1,325,860,572	1,210,857,816	North Carolina	Pender	104	2
1875	14864	89,974,703	84,043,454	89,974,703	84,043,454	South Carolina	Georgetown	84	1
1881	14864	117,131,141	108,149,821	117,131,141	108,149,821	NA	NA	NA	NA
1893	14944	56,662	30,788	56,662	30,788	Florida	Brevard	109	2
1911	14979	1,376	795	1,376	795	NA	NA	NA	NA
1916	14979	276,174	240,826	276,174	240,826	NA	NA	NA	NA
1924	14983	24,490,863	22,309,387	24,490,863	22,309,387	NA	NA	NA	NA
1961	15379	6,763,948	5,909,652	6,763,948	5,909,652	NA	NA	NA	NA
1973	15460	4,731,056,768	4,333,180,351	4,442,705,212	4,082,772,069	NA	NA	NA	NA
1976	15460	42,469,813	41,004,030	41,325,979	40,187,257	Florida	Citrus	114	3
1997	15717	74,767,365	66,784,248	73,848,310	65,903,450	North Carolina	Dare	86	1
2011	15757	4,820,833	4,240,881	4,820,833	4,240,881	North Carolina	Carteret	96	2
2016	15757	1,423,505,505	1,303,026,419	1,417,896,512	1,297,750,880	South Carolina	Georgetown	85	1
2023	15841	65,842,933	63,735,603	65,842,933	63,735,603	Florida	Monroe	76	1
2060	16045	1,825,368	1,475,537	1,825,368	1,475,537	Massachusetts	Dukes	97	2
2085	16191	183,791,843	178,582,348	183,791,843	178,582,348	Florida	Brevard	97	2
2096	16266	951,055,817	907,436,983	905,751,698	880,297,533	Louisiana	Plaquemines	70	0
2099	16287	493,192,506	471,716,743	493,192,506	471,716,743	Georgia	Camden	133	4
2100	16287	4,424	2,894	4,424	2,894	NA	NA	NA	NA
2113	16537	474,032	371,534	397,038	302,157	NA	NA	NA	NA
2125	16603	376		376		Massachusetts	Dukes	87	1
2165	16763	4,805,942	4,250,026	4,805,942	4,250,026	North Carolina	Carteret	100	2
2170	16763	3,435	704	3,435	704	Georgia	Glynn	97	2
2189	17025	58,303,748	53,138,672	58,303,748	53,138,672	South Carolina	Charleston	135	4
2215	17226	1,233,771	953,436	1,233,771	953,436	Florida	Sarasota	69	0
2263	17760	88,813	85,213	88,813	85,213	Florida	Bay	123	3
2269	17760	75,991	67,065	75,991	67,065	Massachusetts	Dukes	115	3
2277	17928	1,452,721	1,245,058	1,452,721	1,245,058	NA	NA	NA	NA
2311	18217	4,573,729,926	4,240,514,486	4,250,250,167	3,998,434,480	North Carolina	Onslow	81	1
2312	18217	346,001	257,302	346,001	257,302	NA	NA	NA	NA
2316	18395	1,223,626	1,020,304	1,223,626	1,020,304	South Carolina	Georgetown	75	1
2317	18395	28,495	19,939	28,495	19,939	NA	NA	NA	NA

**North Carolina
Residential Flood**

Response to North Carolina General Statutes § 58-36-15 (d2) (1)

EventID	Year	GU_Loss_wDS	GR_Loss_wDS	GU_Loss_xDS	GR_Loss_xDS	LandfallState	LandfallCounty	WindSpeed	SS_Intensity
2320	18395	16,840,013	15,361,159	16,840,013	15,361,159	NA	NA	NA	NA
2349	18699	6,579,693	5,930,358	6,579,693	5,930,358	Florida	Bay	113	3
2351	18699	238,341	152,146	238,341	152,146	NA	NA	NA	NA
2357	18699	3,044,294	2,578,844	3,044,294	2,578,844	NA	NA	NA	NA
2364	18840	397,931	347,358	397,931	347,358	Georgia	Chatham	91	1
2375	18914	70,283,626	62,108,638	70,283,626	62,108,638	NA	NA	NA	NA
2390	19034	357,613	300,157	357,613	300,157	NA	NA	NA	NA
2393	19034	388,531	271,147	388,531	271,147	NA	NA	NA	NA
2427	19472	11,511	4,390	9,554	3,207	NA	NA	NA	NA
2428	19472	1,043,712	904,472	1,043,712	904,472	NA	NA	NA	NA
2434	19539	8,904,443	8,023,070	8,602,461	7,727,343	New Jersey	Monmouth	108	2
2441	19539	1,125,398	642,465	1,101,251	624,813	NA	NA	NA	NA
2454	19607	208,039,888	195,501,553	208,039,888	195,501,553	NA	NA	NA	NA
2473	20006	163,320,057	152,737,979	163,320,057	152,737,979	North Carolina	Onslow	99	2
2488	20085	23,464,944	20,126,210	23,464,944	20,126,210	Florida	Martin	97	2
2497	20190	564,542	433,159	564,542	433,159	Florida	Hernando	80	1
2498	20190	10,063,655	8,914,364	10,063,655	8,914,364	NA	NA	NA	NA
2508	20196	6,865,457	5,974,779	6,865,457	5,974,779	Florida	Wakulla	57	0
2553	20478	253,680	186,186	253,680	186,186	Florida	Levy	81	1
2558	20524	23,866,112	23,054,473	23,866,112	23,054,473	NA	NA	NA	NA
2599	20892	35	8	35	8	Florida	Taylor	64	0
2600	20892	19,640,044	18,354,316	19,640,044	18,354,316	North Carolina	Carteret	101	2
2607	20892	388,301,500	364,760,045	388,301,500	364,760,045	NA	NA	NA	NA
2608	20895	218,713,254	211,636,677	218,713,254	211,636,677	Florida	Broward	155	4
2615	20895	126,451	94,044	126,451	94,044	North Carolina	Brunswick	83	1
2622	20895	1,696,941,849	1,645,906,546	1,678,635,562	1,632,323,560	South Carolina	Georgetown	103	2
2626	20903	11,094	6,757	11,094	6,757	Florida	Monroe	125	3
2642	21017	280,685,958	272,350,731	280,685,958	272,350,731	NA	NA	NA	NA
2646	21017	14,088,052	12,668,564	14,088,052	12,668,564	North Carolina	Dare	103	2
2659	21167	117,719	80,926	117,719	80,926	NA	NA	NA	NA
2663	21167	1,603,990	1,218,087	1,603,990	1,218,087	NA	NA	NA	NA
2672	21225	1,186,249	920,305	1,186,249	920,305	NA	NA	NA	NA
2674	21225	21,241	10,737	21,241	10,737	NA	NA	NA	NA
2677	21225	49,995	38,671	49,995	38,671	Florida	Escambia	151	4
2678	21225	1,590,219	1,426,943	1,590,219	1,426,943	NA	NA	NA	NA
2680	21225	64,451,717	58,374,673	64,451,717	58,374,673	North Carolina	Dare	87	1
2686	21236	69,619,444	64,212,917	69,619,444	64,212,917	Florida	Monroe	80	1
2711	21571	590,184,829	539,207,581	581,391,888	531,655,725	South Carolina	Charleston	94	1
2721	21588	78,428	62,217	78,428	62,217	NA	NA	NA	NA
2724	21714	23,276,408	20,576,808	23,276,408	20,576,808	Florida	Monroe	140	4
2730	21714	6,910,836	5,813,489	6,910,121	5,812,802	NA	NA	NA	NA
2731	21714	5,941,451	5,356,339	5,823,721	5,242,584	Florida	Broward	153	4
2746	22045	378,984	274,149	377,707	273,108	Maryland	Worcester	109	2
2760	22098	4,347,671	3,880,266	4,347,671	3,880,266	NA	NA	NA	NA
2801	130	157,167,203	152,323,335	157,167,203	152,323,335	Florida	Monroe	117	3
2808	130	5,094,554	4,148,046	5,094,554	4,148,046	Massachusetts	Dukes	69	0
2820	174	230,303	208,933	230,303	208,933	NA	NA	NA	NA
2829	199	407	95	407	95	NA	NA	NA	NA
2838	218	281,620,240	263,763,516	275,304,062	258,131,408	Florida	Monroe	73	0
2844	218	5,569,554	4,947,665	5,569,554	4,947,665	NA	NA	NA	NA
2880	465	232,662,454	225,933,155	232,662,454	225,933,155	NA	NA	NA	NA
2909	562	1,550,264	1,249,658	1,550,264	1,249,658	Florida	Miami-Dade	58	0
2914	562	9,634,139,234	8,763,656,042	8,248,506,897	7,638,335,264	South Carolina	Georgetown	122	3
2916	562	2,142,650	1,757,445	2,142,650	1,757,445	NA	NA	NA	NA
2923	625	31,034	16,466	31,034	16,466	New York	Suffolk	109	2
2925	625	166,937,303	158,069,246	166,937,303	158,069,246	North Carolina	Onslow	114	3
2934	668	654,884,416	632,885,912	654,884,416	632,885,912	Virginia	Accomack	64	0
2941	668	387,586,103	375,080,618	387,586,103	375,080,618	NA	NA	NA	NA
2944	753	2,658,247,354	2,498,515,979	2,586,283,596	2,462,018,925	South Carolina	Georgetown	123	3
2948	753	12,129,368	10,478,944	12,129,368	10,478,944	South Carolina	Charleston	100	2
2990	941	1,346,737,195	1,229,276,051	1,313,984,363	1,202,278,558	South Carolina	Charleston	114	3
2992	941	4,767,920	4,523,538	4,676,229	4,441,158	Florida	Monroe	57	0
3027	1059	59,944,367	53,804,833	59,944,367	53,804,833	South Carolina	Georgetown	82	1

**North Carolina
Residential Flood**

Response to North Carolina General Statutes § 58-36-15 (d2) (1)

EventID	Year	GU_Loss_wDS	GR_Loss_wDS	GU_Loss_xDS	GR_Loss_xDS	LandfallState	LandfallCounty	WindSpeed	SS_Intensity
3038	1089	469,893	431,846	469,893	431,846	South Carolina	Beaufort	116	3
3052	1160	125,242	73,434	125,242	73,434	Florida	Bay	122	3
3110	1396	13,631,861	12,163,751	13,631,861	12,163,751	Florida	Duval	90	1
3119	1398	3,112,664	3,070,256	3,112,664	3,070,256	NA	NA	NA	NA
3129	1428	12,360,758	11,175,223	12,360,758	11,175,223	NA	NA	NA	NA
3193	1656	483,012	364,624	483,012	364,624	Florida	Monroe	75	1
3201	1720	968,282	791,142	968,282	791,142	Florida	Levy	141	4
3202	1720	9,805,335	9,259,504	9,805,335	9,259,504	South Carolina	Beaufort	80	1
3220	1775	457,703,429	424,816,830	457,703,429	424,816,830	South Carolina	Horry	85	1
3225	1857	135,004,367	122,853,553	130,412,714	118,379,977	NA	NA	NA	NA
3227	1857	3,177,194,733	2,947,029,212	3,050,220,363	2,830,035,725	South Carolina	Charleston	78	1
3236	1857	1,307,609	996,004	1,307,609	996,004	North Carolina	Carteret	75	1
3265	1923	7,171	2,599	7,171	2,599	NA	NA	NA	NA
3281	2123	9,580,686	9,254,649	9,580,686	9,254,649	Georgia	Liberty	81	1
3308	2163	133,919	103,618	133,919	103,618	NA	NA	NA	NA
3309	2163	9,783	5,299	9,783	5,299	Florida	Monroe	84	1
3321	2167	97,141,326	94,066,508	97,141,326	94,066,508	Florida	Monroe	122	3
3329	2269	1,216,141,954	1,138,822,569	1,208,566,601	1,131,686,757	South Carolina	Georgetown	118	3
3344	2296	100,643	90,520	100,643	90,520	NA	NA	NA	NA
3351	2315	15,552	9,124	15,552	9,124	NA	NA	NA	NA
3373	2397	49,148	28,793	49,148	28,793	New York	Suffolk	109	2
3376	2397	92,475,294	83,345,432	92,475,294	83,345,432	South Carolina	Charleston	114	3
3407	2524	95,830	66,506	95,830	66,506	NA	NA	NA	NA
3421	2591	7,597,932	6,733,270	7,597,932	6,733,270	NA	NA	NA	NA
3465	2782	635	635	635	635	Massachusetts	Nantucket	97	2
3468	2782	7,900,419	7,143,447	7,900,419	7,143,447	NA	NA	NA	NA
3470	2782	507,394	433,362	507,394	433,362	NA	NA	NA	NA
3499	2825	2,231,541	1,893,326	2,231,541	1,893,326	NA	NA	NA	NA
3502	2825	24,654,130	21,666,919	24,654,130	21,666,919	NA	NA	NA	NA
3510	2846	756,056	603,851	756,056	603,851	Florida	Dixie	46	0
3520	2876	52,286,795	45,865,510	51,471,816	45,080,910	Florida	Dixie	66	0
3521	2876	74,730,665	68,294,812	68,953,042	62,745,642	Louisiana	Jefferson	70	0
3555	3033	462,320	378,058	462,320	378,058	NA	NA	NA	NA
3574	3111	5,868,052,411	5,453,869,471	5,449,060,466	5,102,846,776	South Carolina	Georgetown	126	3
3585	3117	7,897	2,991	7,897	2,991	Massachusetts	Nantucket	107	2
3591	3159	187,129,111	181,631,373	187,129,111	181,631,373	NA	NA	NA	NA
3595	3159	349,437	237,786	349,437	237,786	NA	NA	NA	NA
3598	3159	1,114,848,355	1,073,650,043	1,114,848,355	1,073,650,043	South Carolina	Beaufort	102	2
3599	3159	302,294	286,386	302,294	286,386	Florida	Bay	70	0
3601	3159	979,488	757,100	979,488	757,100	NA	NA	NA	NA
3608	3177	338,423,511	306,681,577	338,423,511	306,681,577	North Carolina	Onslow	103	2
3623	3202	80,480,411	72,686,990	80,480,411	72,686,990	South Carolina	Charleston	102	2
3641	3250	5,483,386	5,016,710	5,483,386	5,016,710	Florida	Levy	158	5
3648	3250	77,559,952	72,013,228	77,559,952	72,013,228	Massachusetts	Dukes	90	1
3669	3280	94,058,584	86,684,137	94,058,584	86,684,137	Rhode Island	Washington	112	3
3683	3394	116,232,335	107,256,369	116,232,335	107,256,369	Massachusetts	Dukes	125	3
3686	3394	15,794,502	15,074,513	15,794,502	15,074,513	NA	NA	NA	NA
3693	3437	920,537,494	841,003,002	905,109,617	828,970,130	NA	NA	NA	NA
3695	3437	1,195,810,967	1,085,351,482	1,171,054,119	1,063,734,380	NA	NA	NA	NA
3700	3461	2,022,610	1,789,905	2,022,610	1,789,905	NA	NA	NA	NA
3707	3461	63,112,338	56,856,604	63,112,338	56,856,604	NA	NA	NA	NA
3710	3461	1,357	819	1,357	819	Georgia	Camden	80	1
3713	3461	621,285,456	585,815,433	621,285,456	585,815,433	NA	NA	NA	NA
3715	3481	614,128,683	570,959,004	614,128,683	570,959,004	North Carolina	Dare	87	1
3743	3546	364,090	307,920	364,090	307,920	Florida	Pinellas	103	2
3744	3546	459,398,356	435,379,625	459,398,356	435,379,625	North Carolina	Carteret	112	3
3756	3561	19,976,447	18,551,293	19,563,269	18,160,496	Virginia	Northampton	107	2
3757	3561	95	3	93	3	Florida	Monroe	130	4
3758	3561	86,321,518	80,296,592	84,001,457	78,219,270	Florida	Dixie	165	5
3759	3561	69,941,503	62,912,774	69,519,813	62,506,258	North Carolina	Hyde	108	2
3763	3572	287,915	171,916	287,915	171,916	NA	NA	NA	NA
3768	3572	1,530,974	1,274,521	1,530,974	1,274,521	New York	Suffolk	81	1
3769	3572	52,755,108	48,202,424	52,755,108	48,202,424	NA	NA	NA	NA

**North Carolina
Residential Flood**

Response to North Carolina General Statutes § 58-36-15 (d2) (1)

EventID	Year	GU_Loss_wDS	GR_Loss_wDS	GU_Loss_xDS	GR_Loss_xDS	LandfallState	LandfallCounty	WindSpeed	SS_Intensity
3787	3605	82,513,476	75,481,112	82,513,476	75,481,112	Florida	Gulf	64	0
3788	3605	8,451	3,122	8,451	3,122	Florida	Dixie	140	4
3802	3782	126,169	77,391	126,169	77,391	Louisiana	Plaquemines	46	0
3824	3879	1,932,526	1,758,208	1,932,526	1,758,208	NA	NA	NA	NA
3825	3879	9,138,874	8,005,384	9,138,874	8,005,384	New Jersey	Monmouth	75	1
3833	3959	189,369,547	183,859,177	189,369,547	183,859,177	NA	NA	NA	NA
3840	3990	2,032,425	1,635,265	2,032,425	1,635,265	Florida	Pinellas	34	0
3841	3990	7,887,732	6,884,880	7,887,732	6,884,880	NA	NA	NA	NA
3843	4005	84,321	51,002	84,321	51,002	NA	NA	NA	NA
3856	4015	34,124	16,278	34,124	16,278	NA	NA	NA	NA
3873	4046	31,256,374	30,056,178	30,700,359	29,611,594	Louisiana	Cameron	82	1
3883	4085	248,582,685	227,973,797	248,582,685	227,973,797	NA	NA	NA	NA
3892	4104	28,059,402	24,586,646	28,059,402	24,586,646	Virginia	Virginia Bea	86	1
3918	4164	114,517,851	106,298,740	114,517,851	106,298,740	North Carolina	Carteret	104	2
3931	4183	1,436	836	1,436	836	NA	NA	NA	NA
3934	4315	65,578	38,882	65,578	38,882	NA	NA	NA	NA
3936	4315	31,380	18,645	31,380	18,645	NA	NA	NA	NA
3937	4315	5,202,545	4,569,650	5,202,545	4,569,650	North Carolina	Brunswick	74	1
3945	4419	40,855,649	36,538,226	40,855,649	36,538,226	North Carolina	Dare	91	1
3965	4583	77,903,924	70,838,626	77,903,924	70,838,626	Florida	Lee	65	0
3977	4629	267,638	192,000	267,638	192,000	South Carolina	Charleston	98	2
3978	4629	1,325,864	942,863	1,325,864	942,863	NA	NA	NA	NA
3997	4876	179,937,577	167,289,413	179,937,577	167,289,413	North Carolina	Carteret	98	2
4011	4912	4,924,126	4,453,676	4,924,126	4,453,676	North Carolina	Dare	67	0
4020	4914	13,663	6,142	13,663	6,142	Rhode Island	Washington	105	2
4033	4946	1,140	36	1,140	36	Virginia	Accomack	72	0
4034	4946	818,622,993	778,079,553	784,245,788	754,532,526	Florida	Monroe	98	2
4041	5012	45,120,899	42,670,298	45,120,899	42,670,298	Florida	Broward	86	1
4086	5131	15,977	14,310	15,977	14,310	Florida	Escambia	119	3
4088	5144	226,194,381	207,397,629	226,194,381	207,397,629	Florida	Monroe	75	1
4096	5175	509,081	380,820	509,081	380,820	Florida	Palm Beach	86	1
4100	5175	7,633	2,456	7,633	2,456	Florida	Pasco	64	0
4116	5323	1,583,695	1,451,662	1,583,695	1,451,662	NA	NA	NA	NA
4148	5416	1,064,557	876,800	1,047,060	860,645	NA	NA	NA	NA
4149	5416	62,914,601	56,562,965	62,100,288	55,779,643	North Carolina	Brunswick	94	1
4162	5441	24,688,641	21,988,102	24,688,641	21,988,102	North Carolina	Carteret	79	1
4166	5441	20,020,673	17,646,483	20,020,673	17,646,483	North Carolina	Dare	97	2
4189	5516	70,393,185	65,931,915	70,393,185	65,931,915	Georgia	McIntosh	95	1
4219	5606	14,277,984	13,862,167	14,277,984	13,862,167	Florida	Broward	122	3
4220	5606	146,828	96,661	146,828	96,661	South Carolina	Charleston	99	2
4242	5667	6,211,400	5,965,773	6,211,400	5,965,773	NA	NA	NA	NA
4243	5667	3,770,881	3,472,671	3,770,881	3,472,671	Florida	Wakulla	116	3
4250	5689	107,936,578	96,625,489	107,936,578	96,625,489	South Carolina	Charleston	80	1
4259	5706	970,448,030	941,862,838	970,448,030	941,862,838	North Carolina	Carteret	105	2
4277	5730	280	264	264		New York	Queens	103	2
4280	5730	797,504,888	768,656,577	797,504,888	768,656,577	Virginia	Northampton	89	1
4291	5754	3,701,164	3,085,182	3,607,246	2,999,343	New York	Nassau	108	2
4298	5754	46,279,535	44,325,295	46,279,535	44,325,295	Alabama	Mobile	113	3
4313	5843	58,336,372	53,434,031	58,336,372	53,434,031	NA	NA	NA	NA
4320	5843	46,682	39,977	46,682	39,977	Florida	Citrus	57	0
4344	5879	3,200,034	3,020,514	3,198,995	3,019,477	NA	NA	NA	NA
4371	6032	309,240,202	285,254,764	309,240,202	285,254,764	Florida	Sarasota	97	2
4386	6056	466,061	341,757	466,061	341,757	Florida	Monroe	122	3
4389	6056	12,174,627	11,581,467	12,174,627	11,581,467	NA	NA	NA	NA
4397	6056	349,838,323	340,176,789	349,838,323	340,176,789	Florida	Monroe	47	0
4405	6071	502,753	466,633	502,753	466,633	Florida	Gulf	131	4
4418	6079	317,269,246	304,293,015	317,269,246	304,293,015	South Carolina	Charleston	98	2
4424	6153	218	2	174		NA	NA	NA	NA
4448	6264	8,007,009	7,364,778	8,007,006	7,364,777	Georgia	Camden	115	3
4457	6282	1,778,138	1,255,605	1,778,138	1,255,605	NA	NA	NA	NA
4469	6286	1,992,026	1,792,597	1,992,026	1,792,597	NA	NA	NA	NA
4477	6286	5,045,505	4,420,687	5,045,505	4,420,687	Florida	Collier	52	0
4481	6379	585,810	479,682	585,810	479,682	Maine	Washington	111	3

**North Carolina
Residential Flood**

Response to North Carolina General Statutes § 58-36-15 (d2) (1)

EventID	Year	GU_Loss_wDS	GR_Loss_wDS	GU_Loss_xDS	GR_Loss_xDS	LandfallState	LandfallCounty	WindSpeed	SS_Intensity
4486	6390	8,232	4,123	8,232	4,123	NA	NA	NA	NA
4512	6491	1,169,933	1,117,215	1,169,933	1,117,215	NA	NA	NA	NA
4519	6605	21,587,148	19,251,207	21,587,148	19,251,207	NA	NA	NA	NA
4523	6605	112,165	99,887	112,165	99,887	NA	NA	NA	NA
4529	6605	130,258,197	122,972,349	130,258,197	122,972,349	Louisiana	Terrebonne	46	0
4533	6723	46,984,051	43,741,139	46,984,051	43,741,139	NA	NA	NA	NA
4546	6733	78,041	63,083	78,041	63,083	Florida	Taylor	167	5
4548	6733	3,099,282	2,727,706	3,099,282	2,727,706	North Carolina	Pender	86	1
4559	6781	106,166,602	98,178,486	106,166,602	98,178,486	Florida	Monroe	62	0
4624	7064	8,520,130	7,788,366	8,520,130	7,788,366	NA	NA	NA	NA
4641	7086	48		48		Massachusetts	Nantucket	90	1
4646	7086	2,749,468,957	2,535,478,287	2,575,307,051	2,401,300,733	South Carolina	Charleston	101	2
4678	7176	11,687,632	9,755,264	11,687,632	9,755,264	NA	NA	NA	NA
4682	7176	32,481,909	28,958,775	32,481,909	28,958,775	NA	NA	NA	NA
4696	7247	201,219	156,824	197,451	153,398	Rhode Island	Newport	95	1
4697	7247	42,268,303	37,676,609	42,268,302	37,676,608	North Carolina	Brunswick	98	2
4733	7389	1,102,156	858,766	1,102,156	858,766	NA	NA	NA	NA
4740	7417	926,638,723	875,531,181	895,373,065	847,010,101	Florida	Broward	171	5
4753	7434	7,943,283	6,997,836	7,943,283	6,997,836	New York	Suffolk	109	2
4770	7435	271,358	214,646	271,358	214,646	Georgia	Camden	91	1
4774	7462	4,891	2,130	4,891	2,130	Georgia	McIntosh	114	3
4777	7462	107,159,509	99,300,329	107,159,509	99,300,329	North Carolina	Carteret	116	3
4800	7652	598,597,273	578,249,614	598,597,273	578,249,614	Massachusetts	Nantucket	81	1
4811	7675	9,942	5,777	9,942	5,777	NA	NA	NA	NA
4812	7675	64,184	52,141	64,184	52,141	NA	NA	NA	NA
4825	7730	75,437	37,016	75,437	37,016	NA	NA	NA	NA
4878	7865	4,622,374	4,027,843	4,534,523	3,953,790	Delaware	Sussex	105	2
4881	7920	15,622,899	13,619,406	15,622,899	13,619,406	North Carolina	Carteret	87	1
4897	7994	2,208,274	1,777,776	2,208,274	1,777,776	NA	NA	NA	NA
4956	8331	269,043	181,792	269,043	181,792	Florida	Pinellas	80	1
4991	8581	5,201,141	4,493,052	5,038,197	4,337,903	NA	NA	NA	NA
4999	8581	7,415,455	6,672,150	7,269,110	6,531,798	NA	NA	NA	NA
5055	8761	2,065,571	1,731,666	2,065,571	1,731,666	NA	NA	NA	NA
5059	8761	54,375,989	49,287,152	54,375,875	49,287,073	Florida	Brevard	56	0
5065	8780	3,171,947	2,765,144	3,171,947	2,765,144	North Carolina	Carteret	85	1
5077	8791	16,211,925	14,307,641	16,211,925	14,307,641	Florida	Monroe	46	0
5089	8800	157,876,201	144,885,817	157,876,201	144,885,817	NA	NA	NA	NA
5097	8820	1,149,183	1,038,403	1,149,183	1,038,403	Florida	Monroe	69	0
5134	9133	56,815,979	51,427,075	56,815,979	51,427,075	NA	NA	NA	NA
5137	9133	15,317,926	13,183,053	15,317,926	13,183,053	Massachusetts	Dukes	110	2
5190	9225	356,947,007	335,084,178	353,337,231	331,931,701	NA	NA	NA	NA
5192	9225	18,863	12,392	18,560	12,148	NA	NA	NA	NA
5212	9326	2,221,634,080	2,093,046,526	2,151,729,682	2,040,834,978	NA	NA	NA	NA
5214	9326	3,018,909	2,579,782	2,932,752	2,497,491	Georgia	Chatham	80	1
5226	9345	39,706	20,195	39,706	20,195	South Carolina	Charleston	114	3
5239	9417	1,599,591	1,288,872	1,599,591	1,288,872	Florida	Pasco	58	0
5245	9417	6,826,573	5,830,425	6,826,573	5,830,425	North Carolina	Hyde	80	1
5301	9722	314,897,830	303,601,970	314,897,830	303,601,970	Florida	Palm Beach	53	0
5307	9776	6,061	1,499	6,061	1,499	NA	NA	NA	NA
5340	9866	65,878	54,611	65,878	54,611	NA	NA	NA	NA
5343	9866	341,999	323,093	341,999	323,093	NA	NA	NA	NA
5344	9866	2,007	429	2,007	429	Florida	Monroe	130	4
5352	9866	36,632,628	33,707,804	35,907,666	33,010,425	Florida	Monroe	67	0
5356	9870	34,400,140	30,025,583	34,400,140	30,025,583	NA	NA	NA	NA
5357	9904	141,271,944	128,179,952	141,271,944	128,179,952	North Carolina	Brunswick	81	1
5361	9904	93,300	67,952	93,300	67,952	NA	NA	NA	NA
5374	9912	185,602,522	171,737,018	185,602,522	171,737,018	Florida	Monroe	81	1
5376	9912	4,866,757	4,548,983	4,866,757	4,548,983	NA	NA	NA	NA
5387	9938	16,523,695	14,355,401	16,523,695	14,355,401	North Carolina	Pender	102	2
5392	9960	1,928,873,602	1,883,038,078	1,928,873,602	1,883,038,078	South Carolina	Georgetown	137	4
5414	10036	98,499	65,590	98,499	65,590	NA	NA	NA	NA
5422	10128	272,025	208,812	230,152	171,708	NA	NA	NA	NA
5424	10128	5,287,795,325	4,875,671,335	4,316,723,972	4,012,493,256	North Carolina	New Hanover	87	1

**North Carolina
Residential Flood**

Response to North Carolina General Statutes § 58-36-15 (d2) (1)

EventID	Year	GU_Loss_wDS	GR_Loss_wDS	GU_Loss_xDS	GR_Loss_xDS	LandfallState	LandfallCounty	WindSpeed	SS_Intensity
5426	10128	268,546,601	252,289,007	268,544,305	252,287,607	Florida	Indian River	34	0
5429	10144	922,872,393	888,088,800	902,060,941	873,481,025	NA	NA	NA	NA
5444	10232	26,928,883	23,725,536	26,928,883	23,725,536	North Carolina	Onslow	89	1
5446	10304	58,256,453	55,976,620	58,256,453	55,976,620	Alabama	Baldwin	116	3
5451	10304	117,557	73,095	117,557	73,095	NA	NA	NA	NA
5457	10316	259,224,966	238,057,767	259,224,966	238,057,767	South Carolina	Georgetown	63	0
5504	10555	22,932,660	21,095,618	22,932,660	21,095,618	NA	NA	NA	NA
5513	10580	12,423	9,035	12,423	9,035	NA	NA	NA	NA
5527	10624	251,921	161,200	251,921	161,200	Florida	Martin	115	3
5553	10762	1,515,155,890	1,427,546,921	1,470,704,763	1,394,584,767	South Carolina	Charleston	100	2
5560	10802	50,255,420	46,117,452	50,255,420	46,117,452	Florida	Pinellas	97	2
5572	10867	143,098,977	131,029,095	143,098,977	131,029,095	North Carolina	Onslow	114	3
5575	10867	219,260	147,782	219,260	147,782	NA	NA	NA	NA
5585	10958	541,472	391,064	539,681	389,854	Florida	Charlotte	144	4
5599	10981	40,570,105	38,408,779	40,570,105	38,408,779	Florida	Franklin	64	0
5614	11037	233,524,325	221,157,230	233,524,325	221,157,230	North Carolina	New Hanover	116	3
5676	11200	1,708,212	1,353,855	1,708,212	1,353,855	NA	NA	NA	NA
5680	11206	3,953,019	3,883,881	3,953,019	3,883,881	NA	NA	NA	NA
5698	11270	1,566,198	1,368,052	1,566,198	1,368,052	New York	Suffolk	84	1
5703	11270	41,379,403	37,365,581	41,379,403	37,365,581	NA	NA	NA	NA
5709	11305	36,604	5,920	36,604	5,920	NA	NA	NA	NA
5721	11350	559,481	435,840	459,631	345,608	Florida	Dixie	58	0
5764	11520	1,113,485	922,123	1,113,485	922,123	New York	Suffolk	77	1
5792	11706	186,267,079	177,954,291	177,046,285	172,452,116	Florida	Bay	166	5
5816	11813	23,368,999	22,385,040	23,368,999	22,385,040	Florida	Bay	76	1
5837	11890	25,843,749	22,494,195	25,843,749	22,494,195	North Carolina	Dare	93	1
5859	12016	53,430	44,180	53,430	44,180	South Carolina	Charleston	76	1
5869	12037	83,659,343	76,827,852	83,659,343	76,827,852	North Carolina	Carteret	111	3
5876	12060	106,857	62,155	106,857	62,155	New Jersey	Cape May	110	2
5910	12327	28		28		NA	NA	NA	NA
5914	12327	1,900,619	1,459,014	1,900,619	1,459,014	NA	NA	NA	NA
5941	12447	30,397,867	25,718,650	30,397,867	25,718,650	Georgia	McIntosh	57	0
5955	12453	96,442,664	87,186,533	92,547,000	83,521,831	South Carolina	Georgetown	81	1
5957	12453	2,105,232,140	1,898,369,212	2,017,601,018	1,822,430,645	South Carolina	Charleston	118	3
5975	12561	288,545	220,456	288,146	220,190	Florida	Flagler	138	4
5976	12561	25,491,381	22,640,104	25,491,381	22,640,104	Florida	Monroe	130	4
5977	12561	13,608,275	13,063,781	13,294,940	12,824,973	Florida	Monroe	110	2
5979	12561	436,555	377,542	436,555	377,542	NA	NA	NA	NA
5988	12645	9,008	3,916	9,008	3,916	New York	Suffolk	116	3
5989	12645	2,631,988	2,196,002	2,631,988	2,196,002	Florida	Hernando	34	0
5995	12647	23,755	12,470	23,755	12,470	NA	NA	NA	NA
5996	12647	385,683	358,239	385,683	358,239	South Carolina	Beaufort	123	3
5998	12647	3,123	1,802	3,123	1,802	NA	NA	NA	NA
6001	12667	148,220,986	131,082,671	148,220,986	131,082,671	NA	NA	NA	NA
6007	12667	345,321	262,994	345,321	262,994	NA	NA	NA	NA
6032	12841	11,136	6,690	11,095	6,652	Florida	Monroe	92	1
6057	12916	157,816,394	146,770,508	157,816,394	146,770,508	North Carolina	Carteret	137	4
6064	12935	20,635,642	17,632,495	20,452,406	17,463,114	South Carolina	Horry	40	0
6070	12935	387,430	315,437	387,430	315,437	NA	NA	NA	NA
6085	13013	7,460	4,243	7,460	4,243	NA	NA	NA	NA
6088	13053	52,669,475	50,981,498	52,125,338	50,626,574	Florida	Monroe	136	4
6118	13151	10,002,811	8,760,734	10,002,811	8,760,734	South Carolina	Charleston	94	1
6127	13154	15,092,812	13,398,831	15,092,812	13,398,831	North Carolina	Carteret	52	0
6134	13164	7,055	3,818	7,055	3,818	NA	NA	NA	NA
6139	13164	19,262	12,113	19,262	12,113	NA	NA	NA	NA
6146	13221	17,352,280	15,886,758	17,352,280	15,886,758	NA	NA	NA	NA
6152	13221	401,174	354,792	401,174	354,792	Florida	Saint Johns	69	0
6164	13382	56,240	42,676	56,240	42,676	Florida	Dixie	52	0
6183	13478	103,280	67,328	103,280	67,328	Georgia	Glynn	80	1
6190	13481	1,290	529	1,290	529	NA	NA	NA	NA
6207	13543	380		380		NA	NA	NA	NA
6217	13580	501,897	396,307	501,897	396,307	North Carolina	Dare	81	1
6229	13593	710	143	710	143	Florida	Franklin	45	0

**North Carolina
Residential Flood**

Response to North Carolina General Statutes § 58-36-15 (d2) (1)

EventID	Year	GU_Loss_wDS	GR_Loss_wDS	GU_Loss_xDS	GR_Loss_xDS	LandfallState	LandfallCounty	WindSpeed	SS_Intensity
6230	13593	13,442,133	13,011,037	13,442,133	13,011,037	NA	NA	NA	NA
6239	13762	801	41	801	41	NA	NA	NA	NA
6244	13762	145,061,138	132,052,703	145,061,138	132,052,703	NA	NA	NA	NA
6256	13812	1,192,526	1,031,384	1,192,526	1,031,384	North Carolina	Brunswick	98	2
6259	13812	4,328	866	4,244	832	Florida	Taylor	70	0
6276	13873	756	373	756	373	NA	NA	NA	NA
6284	13899	79,755,336	73,463,327	79,755,336	73,463,327	Florida	Monroe	52	0
6287	13899	4,007,977	3,412,913	4,007,977	3,412,913	NA	NA	NA	NA
6294	13899	13,797	8,266	13,797	8,266	Rhode Island	Washington	40	0
6301	13918	665,570,449	636,770,939	665,570,449	636,770,939	North Carolina	Pender	115	3
6302	13918	11,859	8,153	11,859	8,153	NA	NA	NA	NA
6320	13940	20,873,503	18,657,665	20,676,379	18,472,943	North Carolina	Hyde	117	3
6357	14148	202,215	175,299	202,215	175,299	NA	NA	NA	NA
6370	14184	132,197	97,123	132,197	97,123	Florida	Monroe	56	0
6372	14184	87,102,219	79,980,241	87,102,219	79,980,241	North Carolina	Carteret	100	2
6381	14215	282,406	260,561	282,406	260,561	NA	NA	NA	NA
6392	14296	52,483,400	46,866,034	52,483,400	46,866,034	North Carolina	Brunswick	88	1
6396	14349	381,811,032	365,478,599	367,622,221	356,703,963	NA	NA	NA	NA
6397	14349	19,540,351	17,193,750	19,540,351	17,193,750	Florida	Manatee	82	1
6419	14419	13,565	8,099	13,565	8,099	Florida	Pinellas	81	1
6421	14428	9,055,366	8,152,942	9,055,366	8,152,942	Rhode Island	Newport	108	2
6440	14435	976,745,888	954,254,272	976,745,888	954,254,272	South Carolina	Georgetown	116	3
6455	14487	48,173,021	44,843,877	48,173,021	44,843,877	NA	NA	NA	NA
6476	14822	12,162,863	10,222,674	12,162,863	10,222,674	North Carolina	Brunswick	78	1
6482	14822	817,801,029	790,041,569	817,801,029	790,041,569	South Carolina	Georgetown	75	1
6486	14823	363,131,465	344,883,127	363,131,465	344,883,127	North Carolina	New Hanover	100	2
6539	15002	12,611,791	10,701,640	12,611,791	10,701,640	North Carolina	Carteret	77	1
6548	15046	245,358	199,080	245,358	199,080	Florida	Volusia	152	4
6560	15075	67,938,177	61,707,187	67,814,015	61,590,499	Florida	Miami-Dade	159	5
6574	15189	71,271,082	66,119,384	71,271,082	66,119,384	South Carolina	Georgetown	99	2
6581	15209	501,193,882	459,391,503	501,193,882	459,391,503	NA	NA	NA	NA
6611	15329	4,522	1,445	4,233	1,288	NA	NA	NA	NA
6619	15329	3,499,762,345	3,167,234,976	3,266,621,350	2,963,244,085	NA	NA	NA	NA
6624	15377	50,774,242	49,346,208	50,774,242	49,346,208	NA	NA	NA	NA
6631	15377	7,298,996	6,445,732	7,298,996	6,445,732	Georgia	Liberty	75	1
6633	15377	49,380,760	45,635,909	49,380,760	45,635,909	North Carolina	Hyde	122	3
6645	15503	895,479,235	859,551,807	886,324,347	853,379,905	Florida	Palm Beach	150	4
6693	15722	5,034	1,677	5,034	1,677	Florida	Volusia	78	1
6697	15722	196,339,038	190,097,652	196,339,038	190,097,652	South Carolina	Beaufort	77	1
6698	15722	10,667	7,196	10,667	7,196	NA	NA	NA	NA
6702	15723	753,023	556,406	753,023	556,406	NA	NA	NA	NA
6713	15855	63,774,853	59,497,295	63,774,853	59,497,295	North Carolina	Hyde	86	1
6715	15855	27		27		NA	NA	NA	NA
6734	15979	4,814,119	4,471,892	4,814,119	4,471,892	Florida	Monroe	111	3
6751	16080	329	229	329	229	Florida	Broward	87	1
6766	16134	10,374,096	9,431,085	10,374,096	9,431,085	Florida	Franklin	64	0
6788	16192	847,633	652,470	847,633	652,470	NA	NA	NA	NA
6792	16192	142,142,047	128,127,880	142,142,047	128,127,880	Virginia	Accomack	114	3
6798	16207	1,135,858	914,517	1,135,858	914,517	NA	NA	NA	NA
6861	16481	155,718,457	148,648,681	148,200,713	143,665,715	Florida	Palm Beach	164	5
6862	16481	60,046,478	55,152,722	60,025,115	55,131,875	North Carolina	Hyde	112	3
6866	16490	123,090	73,211	123,090	73,211	NA	NA	NA	NA
6872	16490	188,437,590	177,851,541	188,437,590	177,851,541	South Carolina	Georgetown	101	2
6875	16508	235		235		NA	NA	NA	NA
6879	16508	49,677,617	47,304,625	49,677,617	47,304,625	Florida	Franklin	114	3
6887	16518	112,753,295	101,439,537	111,180,537	99,922,019	NA	NA	NA	NA
6891	16518	1,773,980	1,485,086	1,773,980	1,485,086	NA	NA	NA	NA
6899	16559	1,310,527	1,178,363	1,310,527	1,178,363	Louisiana	Jefferson	135	4
6902	16559	178,364	163,641	178,364	163,641	NA	NA	NA	NA
6918	16595	80,970,763	75,959,425	80,970,763	75,959,425	NA	NA	NA	NA
6923	16615	294,998,996	275,733,670	294,620,940	275,390,425	North Carolina	Brunswick	85	1
6926	16615	681,299,614	658,238,668	681,299,614	658,238,668	North Carolina	Brunswick	115	3
6960	16737	1,276,671,284	1,177,900,578	1,254,222,869	1,157,577,242	South Carolina	Charleston	114	3

**North Carolina
Residential Flood**

Response to North Carolina General Statutes § 58-36-15 (d2) (1)

EventID	Year	GU_Loss_wDS	GR_Loss_wDS	GU_Loss_xDS	GR_Loss_xDS	LandfallState	LandfallCounty	WindSpeed	SS_Intensity
6987	16995	32,134	16,687	32,134	16,687	Massachusetts	Nantucket	80	1
6990	17005	309,153	217,016	309,153	217,016	Maine	Washington	69	0
7002	17049	4,044,509	3,544,069	4,044,509	3,544,069	Florida	Levy	79	1
7005	17049	1,593,027,852	1,477,463,285	1,541,763,861	1,431,867,656	South Carolina	Horry	80	1
7006	17049	134,162	97,245	127,724	91,645	New Jersey	Ocean	111	3
7020	17139	84,480,365	82,213,746	84,480,365	82,213,746	Florida	Saint Johns	81	1
7058	17284	800,836	714,119	800,836	714,119	Florida	Monroe	63	0
7066	17311	1,567	892	1,567	892	NA	NA	NA	NA
7070	17311	19,645	8,256	19,645	8,256	Florida	Monroe	96	2
7087	17351	593,885	478,291	593,885	478,291	NA	NA	NA	NA
7101	17533	78,682	45,236	78,682	45,236	Virginia	Northampton	64	0
7109	17567	39,960,882	38,053,862	39,960,882	38,053,862	NA	NA	NA	NA
7114	17567	454,275	385,938	431,295	364,612	NA	NA	NA	NA
7127	17591	422,283	230,343	422,283	230,343	NA	NA	NA	NA
7132	17634	8,073,610	7,040,246	8,073,610	7,040,246	North Carolina	Carteret	75	1
7156	17684	3,413	1,220	3,413	1,220	NA	NA	NA	NA
7169	17746	102,890,131	98,147,359	102,890,131	98,147,359	NA	NA	NA	NA
7201	17827	318,119	267,919	317,359	267,266	Florida	Broward	80	1
7203	17827	26,220,443	23,487,537	25,777,852	23,054,748	Georgia	Glynn	80	1
7206	17827	1,244,484,357	1,187,291,187	1,203,290,710	1,162,044,221	NA	NA	NA	NA
7210	17827	2,004,149	1,800,230	2,004,149	1,800,230	Florida	Monroe	61	0
7238	17890	33,674,994	30,459,107	33,674,994	30,459,107	Florida	Levy	105	2
7256	17955	35,726	17,525	35,726	17,525	New York	Suffolk	97	2
7274	18242	12,591,145	11,038,037	12,591,145	11,038,037	NA	NA	NA	NA
7280	18250	110,984	100,816	110,984	100,816	Florida	Brevard	141	4
7289	18251	1,735,197	1,559,187	1,735,197	1,559,187	South Carolina	Charleston	80	1
7292	18251	1,451,689	1,163,707	1,451,689	1,163,707	NA	NA	NA	NA
7294	18251	15,849,107	13,797,336	15,849,107	13,797,336	NA	NA	NA	NA
7299	18308	9,902	3,192	9,902	3,192	Florida	Sarasota	46	0
7312	18383	9,068	6,205	9,068	6,205	NA	NA	NA	NA
7325	18417	1,451	312	1,451	312	Rhode Island	Washington	104	2
7347	18478	2,186,339,412	2,065,387,351	2,120,050,693	2,021,217,523	NA	NA	NA	NA
7361	18482	151,517	97,770	151,517	97,770	Florida	Monroe	62	0
7362	18482	7,347,802	6,199,787	7,120,425	5,987,795	North Carolina	Dare	84	1
7363	18482	5,593	1,855	5,593	1,855	NA	NA	NA	NA
7364	18482	6,204,968	5,379,896	6,204,968	5,379,896	North Carolina	Carteret	101	2
7365	18482	219,501,012	203,570,008	219,501,012	203,570,008	South Carolina	Horry	63	0
7377	18578	2,378,306,506	2,186,859,204	2,303,114,047	2,121,824,904	Florida	Charlotte	64	0
7378	18578	1,933,811	1,750,336	1,933,811	1,750,336	NA	NA	NA	NA
7379	18578	128,055	53,803	128,055	53,803	NA	NA	NA	NA
7385	18578	44,259,796	40,632,209	43,328,971	39,736,989	South Carolina	Georgetown	78	1
7392	18598	40,962,418	36,930,605	40,962,418	36,930,605	North Carolina	Hyde	117	3
7399	18606	67,495,177	61,763,511	67,495,177	61,763,511	Florida	Lee	66	0
7405	18642	75,289,198	67,474,848	74,088,224	66,353,441	NA	NA	NA	NA
7419	18642	294,738,262	276,660,219	273,637,717	260,555,216	Florida	Levy	169	5
7425	18673	389,559,549	351,620,004	382,803,133	345,260,108	North Carolina	Dare	86	1
7427	18681	5,031,818	4,789,673	5,031,818	4,789,673	Alabama	Mobile	111	3
7430	18681	193,094	134,947	193,094	134,947	NA	NA	NA	NA
7439	18786	5,047,517	4,327,484	5,047,517	4,327,484	NA	NA	NA	NA
7456	18847	24,080,375	22,126,180	24,080,375	22,126,180	NA	NA	NA	NA
7479	18912	83,931	43,994	83,931	43,994	NA	NA	NA	NA
7482	18922	642,898,838	616,992,506	642,898,838	616,992,506	North Carolina	Brunswick	83	1
7488	18957	198,953,027	190,797,507	198,953,027	190,797,507	Florida	Monroe	151	4
7504	18979	690	319	690	319	Florida	Monroe	115	3
7506	19024	573,418,271	555,804,597	573,418,271	555,804,597	North Carolina	Brunswick	113	3
7507	19024	159,685,316	153,183,741	159,685,316	153,183,741	NA	NA	NA	NA
7516	19035	332,637	285,755	332,564	285,718	Florida	Franklin	120	3
7536	19101	33,668	22,608	32,843	21,962	Florida	Brevard	158	5
7543	19135	110,130,289	98,071,478	110,130,289	98,071,478	North Carolina	Brunswick	100	2
7570	19395	2,252	1,729	2,252	1,729	Florida	Wakulla	80	1
7581	19467	7,502,690	6,677,247	7,502,690	6,677,247	Florida	Saint Johns	104	2
7593	19489	2,343,239	2,018,627	2,278,190	1,956,180	Florida	Brevard	153	4
7594	19489	170,031,218	154,582,076	169,800,258	154,360,402	North Carolina	Onslow	91	1

**North Carolina
Residential Flood**

Response to North Carolina General Statutes § 58-36-15 (d2) (1)

EventID	Year	GU_Loss_wDS	GR_Loss_wDS	GU_Loss_xDS	GR_Loss_xDS	LandfallState	LandfallCounty	WindSpeed	SS_Intensity
7598	19489	6,302,892	5,264,007	6,172,616	5,143,681	NA	NA	NA	NA
7605	19489	6,169,375	5,482,052	6,169,375	5,482,052	NA	NA	NA	NA
7611	19504	16,421,726	15,760,672	16,421,726	15,760,672	NA	NA	NA	NA
7618	19525	984,708	853,011	984,708	853,011	NA	NA	NA	NA
7624	19565	235,606,571	219,970,989	225,819,484	211,456,223	Louisiana	Cameron	70	0
7636	19600	6,227,824	5,522,740	6,227,824	5,522,740	South Carolina	Beaufort	76	1
7637	19600	253,267	180,376	253,267	180,376	NA	NA	NA	NA
7659	19716	2,174,979	2,045,037	2,174,979	2,045,037	NA	NA	NA	NA
7685	19777	226,024	205,803	226,024	205,803	Florida	Wakulla	114	3
7701	19819	128,962,246	124,180,969	128,962,246	124,180,969	NA	NA	NA	NA
7706	19819	45,787,299	44,006,417	45,787,299	44,006,417	NA	NA	NA	NA
7761	19970	34,913,773	33,065,226	34,913,773	33,065,226	NA	NA	NA	NA
7787	19998	190,380	128,349	189,702	127,697	Florida	Saint Johns	135	4
7804	20045	52,408,501	49,150,376	52,408,501	49,150,376	North Carolina	Brunswick	81	1
7850	20150	4,526,106	4,174,862	4,526,106	4,174,862	NA	NA	NA	NA
7853	20150	1,495,716	1,314,964	1,495,716	1,314,964	NA	NA	NA	NA
7864	20218	513,795	371,784	513,795	371,784	Florida	Taylor	110	2
7882	20272	293,641,209	269,546,864	268,196,196	246,845,914	NA	NA	NA	NA
7901	20286	677,987,519	656,891,156	677,987,519	656,891,156	South Carolina	Beaufort	80	1
7921	20514	34,967,590	31,606,343	34,967,590	31,606,343	North Carolina	Pender	82	1
7928	20517	11,899,775	10,421,944	11,899,775	10,421,944	South Carolina	Charleston	74	1
7930	20517	135,725,572	124,322,156	135,725,572	124,322,156	NA	NA	NA	NA
7943	20563	64,494	33,231	64,494	33,231	Florida	Sarasota	57	0
7950	20629	341,428,068	313,079,913	341,428,068	313,079,913	South Carolina	Horry	92	1
7953	20629	2,383,707	2,149,800	2,383,707	2,149,800	NA	NA	NA	NA
7958	20631	767,347	630,491	767,347	630,491	South Carolina	Beaufort	82	1
7959	20631	73,342,982	70,927,658	73,342,982	70,927,658	NA	NA	NA	NA
7962	20631	19,345,095	18,549,117	19,345,095	18,549,117	NA	NA	NA	NA
7967	20679	111,416	78,587	111,416	78,587	NA	NA	NA	NA
7977	20774	114,637,947	105,868,392	111,194,857	102,581,958	South Carolina	Georgetown	121	3
7978	20774	6,695,992	5,836,775	6,628,616	5,773,344	Georgia	Liberty	77	1
7982	20776	28,420,429	26,734,357	28,420,429	26,734,357	NA	NA	NA	NA
8058	20970	109,351	69,524	109,351	69,524	Florida	Monroe	94	1
8123	21197	1,200,185,268	1,125,246,291	1,180,390,469	1,109,659,280	South Carolina	Charleston	95	1
8143	21305	10,320,679	9,938,462	10,320,679	9,938,462	NA	NA	NA	NA
8153	21323	384,392,069	367,690,172	384,392,069	367,690,172	South Carolina	Horry	115	3
8163	21381	832,616,141	775,863,251	770,039,015	737,747,224	Georgia	McIntosh	122	3
8165	21381	51,497,012	46,702,369	51,497,012	46,702,369	Florida	Citrus	64	0
8171	21409	27,640,496	26,945,513	27,640,496	26,945,513	NA	NA	NA	NA
8180	21432	155,501,341	150,617,798	155,501,341	150,617,798	South Carolina	Beaufort	114	3
8201	21484	8,416,977	6,643,331	8,416,977	6,643,331	NA	NA	NA	NA
8208	21498	835,132	707,454	835,132	707,454	NA	NA	NA	NA
8216	21498	105,079,531	99,369,527	105,079,531	99,369,527	North Carolina	Carteret	45	0
8222	21528	14,405,637	13,194,467	14,405,637	13,194,467	NA	NA	NA	NA
8224	21528	38,903,233	34,898,641	38,903,233	34,898,641	Florida	Pinellas	64	0
8242	21548	15,723,238	14,066,969	15,723,238	14,066,969	Florida	Monroe	98	2
8247	21654	140,605	127,406	140,605	127,406	NA	NA	NA	NA
8248	21654	17,252	13,491	17,252	13,491	Florida	Dixie	115	3
8271	21711	29,620,667	26,385,757	29,620,667	26,385,757	New Jersey	Ocean	106	2
8273	21711	1,100,357	900,079	1,100,357	900,079	NA	NA	NA	NA
8279	21716	903,017,065	864,081,001	881,670,365	851,804,854	Florida	Monroe	45	0
8281	21716	126,388,075	114,810,367	121,789,847	110,795,350	Florida	Franklin	77	1
8282	21716	1,471	727	1,471	727	NA	NA	NA	NA
8285	21716	51,894,761	49,648,845	50,563,337	48,471,257	NA	NA	NA	NA
8292	21753	15,953,752	14,873,499	15,953,752	14,873,499	Florida	Franklin	74	1
8294	21753	65,626,073	60,067,849	65,626,073	60,067,849	South Carolina	Charleston	91	1
8303	21777	2,385	1,569	2,385	1,569	NA	NA	NA	NA
8312	21833	84,178,130	76,539,456	84,178,130	76,539,456	South Carolina	Horry	74	1
8327	21879	469,199,973	454,115,498	469,199,973	454,115,498	Florida	Monroe	29	0
8372	21937	1,655	1,451	1,655	1,451	Florida	Duval	96	2
8373	22029	232,370,240	214,335,195	232,370,240	214,335,195	NA	NA	NA	NA
8389	22127	324,350,946	313,294,903	324,350,946	313,294,903	South Carolina	Charleston	79	1
8398	22143	430,716,129	412,858,956	430,716,129	412,858,956	North Carolina	Brunswick	119	3

**North Carolina
Residential Flood**

Response to North Carolina General Statutes § 58-36-15 (d2) (1)

EventID	Year	GU_Loss_wDS	GR_Loss_wDS	GU_Loss_xDS	GR_Loss_xDS	LandfallState	LandfallCounty	WindSpeed	SS_Intensity
8408	22150	24,530,381	21,855,657	24,530,381	21,855,657	NA	NA	NA	NA
8415	22159	3,368,804	3,221,695	3,239,829	3,107,712	NA	NA	NA	NA
8421	22159	6,832,578	6,492,711	6,463,787	6,174,158	NA	NA	NA	NA
8425	22167	3,176,649	2,715,052	3,176,649	2,715,052	NA	NA	NA	NA
8427	22167	23,347	9,898	23,347	9,898	NA	NA	NA	NA
8435	22167	10,306	5,207	10,306	5,207	Florida	Taylor	86	1
8442	22269	7,666,205	6,799,612	7,666,205	6,799,612	Florida	Broward	52	0
8449	22296	1,124,497	1,048,931	1,124,497	1,048,931	NA	NA	NA	NA
8455	22296	105,194,805	101,342,447	105,190,318	101,338,094	Florida	Monroe	90	1
8457	22296	347,317	326,442	347,317	326,442	NA	NA	NA	NA
8465	22303	5,762,828	5,494,282	5,762,828	5,494,282	Florida	Monroe	105	2
8467	22303	11,341,946	9,838,404	11,341,946	9,838,404	North Carolina	Carteret	89	1
8493	22353	451,494,379	435,958,528	451,494,379	435,958,528	Louisiana	Plaquemines	87	1
8540	22532	58,021,299	53,669,554	58,021,299	53,669,554	South Carolina	Georgetown	81	1
8550	22557	273,838,300	251,207,114	250,569,772	229,618,766	South Carolina	Charleston	101	2
8559	22563	63,212,226	57,868,228	63,212,226	57,868,228	NA	NA	NA	NA
8566	22640	8,240,032	7,922,995	8,240,032	7,922,995	Florida	Brevard	99	2
8588	22696	242,143,757	233,040,784	242,143,757	233,040,784	Florida	Monroe	120	3
8625	22742	220,101	161,729	220,101	161,729	Florida	Monroe	52	0
8646	22808	28,189,286	25,491,233	28,189,286	25,491,233	North Carolina	Hyde	86	1
8663	22950	205,724,335	186,927,846	205,724,335	186,927,846	North Carolina	Carteret	88	1
8677	23013	42,342	25,856	42,342	25,856	Florida	Monroe	48	0
8678	23013	103,422,229	94,639,327	103,422,229	94,639,327	South Carolina	Georgetown	88	1
8688	23032	56,503	39,913	56,503	39,913	Florida	Franklin	145	4
8696	23047	141,282,673	137,255,351	141,282,673	137,255,351	NA	NA	NA	NA
8712	23105	1,294,702	1,163,715	1,294,702	1,163,715	Florida	Lee	126	3
8737	23120	2,666,344	2,244,878	2,666,344	2,244,878	NA	NA	NA	NA
8740	23228	72,264	52,881	66,704	48,308	New York	Nassau	107	2
8754	23270	274,346,991	257,983,940	258,730,363	243,292,970	South Carolina	Georgetown	83	1
8759	23270	14,274,618	13,334,197	13,874,100	12,966,161	Florida	Monroe	59	0
8776	23435	102,366	89,037	102,366	89,037	Georgia	Chatham	84	1
8783	23439	6,913,977	6,255,250	6,838,843	6,183,220	Florida	Palm Beach	122	3
8792	23497	24,098	12,922	23,938	12,807	Florida	Brevard	157	5
8793	23510	3,306,232,052	2,985,391,101	2,898,593,488	2,669,183,619	NA	NA	NA	NA
8794	23510	175,392,867	160,337,028	162,204,916	148,130,374	North Carolina	Dare	106	2
8800	23510	277,089,959	259,066,156	243,906,608	232,198,227	North Carolina	Carteret	74	1
8809	23566	12,155	5,409	12,155	5,409	Florida	Monroe	29	0
8810	23566	12,483,520	10,937,924	12,483,520	10,937,924	Florida	Volusia	84	1
8814	23576	88,625	62,298	88,625	62,298	NA	NA	NA	NA
8818	23576	1,091,639,041	1,001,915,877	1,010,124,300	928,832,868	North Carolina	Brunswick	85	1
8832	23655	13,443	8,861	13,443	8,861	NA	NA	NA	NA
8835	23681	6,394,822	6,015,628	6,394,822	6,015,628	Florida	Monroe	122	3
8836	23681	8,506,761	7,537,063	8,506,761	7,537,063	North Carolina	Carteret	74	1
8839	23681	451,504	332,250	451,504	332,250	NA	NA	NA	NA
8846	23723	82,809	69,166	82,809	69,166	New York	Suffolk	98	2
8867	23749	2,640	660	2,640	660	Florida	Saint Johns	46	0
8873	23749	28,283,759	25,286,405	28,283,759	25,286,405	NA	NA	NA	NA
8891	23789	4,903,372	4,617,624	4,706,368	4,457,394	NA	NA	NA	NA
8908	23812	160,047	131,935	160,047	131,935	NA	NA	NA	NA
8909	23812	8,852,698	7,894,253	8,852,698	7,894,253	Maine	Knox	70	0
8921	23883	304,739,590	289,943,316	304,739,590	289,943,316	Florida	Monroe	125	3
8930	23946	64,343,450	57,227,391	64,343,450	57,227,391	North Carolina	Onslow	83	1
8936	24005	398,358,525	386,615,754	398,358,525	386,615,754	Florida	Saint Johns	82	1
8938	24005	49,682,076	42,377,477	49,682,076	42,377,477	NA	NA	NA	NA
8942	24005	51,414,759	46,902,895	51,414,759	46,902,895	North Carolina	Dare	81	1
8946	24037	30,836,176	27,990,217	30,836,176	27,990,217	North Carolina	Onslow	101	2
8953	24076	15,934,965	13,683,648	15,934,965	13,683,648	Florida	Monroe	32	0
8982	24164	11,462	9,757	11,462	9,757	NA	NA	NA	NA
9014	24307	506	255	506	255	NA	NA	NA	NA
9018	24307	9,300	4,125	9,300	4,125	Massachusetts	Dukes	101	2
9030	24315	304,988,325	267,482,221	304,988,322	267,482,221	Florida	Volusia	95	1
9052	24350	306,692	250,660	306,692	250,660	New York	Suffolk	109	2
9064	24458	818,452,266	792,387,635	818,452,266	792,387,635	Florida	Monroe	64	0

**North Carolina
Residential Flood**

Response to North Carolina General Statutes § 58-36-15 (d2) (1)

EventID	Year	GU_Loss_wDS	GR_Loss_wDS	GU_Loss_xDS	GR_Loss_xDS	LandfallState	LandfallCounty	WindSpeed	SS_Intensity
9081	24481	1,206,474	1,097,302	1,175,336	1,067,047	New York	Suffolk	84	1
9086	24481	300,225,531	286,907,335	297,007,689	284,172,124	North Carolina	Hyde	114	3
9090	24524	113,138	97,866	113,138	97,866	Florida	Monroe	38	0
9092	24524	3,942	1,556	3,942	1,556	NA	NA	NA	NA
9102	24574	58,231,907	54,361,711	58,231,907	54,361,711	New Jersey	Cape May	82	1
9106	24574	17,997,818	16,905,132	17,997,818	16,905,132	Florida	Indian River	92	1
9107	24574	1,074,606,348	1,023,787,111	1,046,851,327	1,005,908,311	South Carolina	Beaufort	98	2
9111	24584	452,703	382,577	452,703	382,577	Florida	Lee	86	1
9113	24584	1,527,504	1,341,137	1,527,504	1,341,137	NA	NA	NA	NA
9117	24584	115,033	68,096	115,033	68,096	NA	NA	NA	NA
9123	24584	389		389		New York	Suffolk	82	1
9125	24598	6,948,256	6,487,124	6,948,256	6,487,124	New York	Suffolk	119	3
9163	24787	52,445,233	47,709,682	52,445,233	47,709,682	North Carolina	Hyde	85	1
9182	24881	247,033	217,737	247,033	217,737	NA	NA	NA	NA
9191	24964	346,413,627	323,992,628	346,413,627	323,992,628	North Carolina	Brunswick	115	3
9192	24964	20,700	15,785	20,700	15,785	NA	NA	NA	NA
9201	24984	357,966,061	337,173,466	357,966,061	337,173,466	North Carolina	Carteret	116	3
9203	25007	164,832	152,488	164,832	152,488	NA	NA	NA	NA
9213	25010	906,046	688,374	906,046	688,374	NA	NA	NA	NA
9228	25034	18,997,681	17,240,285	18,997,681	17,240,285	Florida	Monroe	29	0
9250	25098	2,351,056	2,050,108	2,351,056	2,050,108	North Carolina	Hyde	83	1
9257	25107	124,094	98,485	124,094	98,485	NA	NA	NA	NA
9275	25179	159,268,042	146,284,596	154,187,803	141,373,886	NA	NA	NA	NA
9286	25194	20,134,057	17,440,518	20,134,057	17,440,518	NA	NA	NA	NA
9297	25350	20		20		NA	NA	NA	NA
9299	25350	21,213,134	19,041,330	21,213,134	19,041,330	Florida	Monroe	69	0
9306	25357	85,243	52,467	85,243	52,467	Georgia	Chatham	114	3
9314	25407	1,426	1,094	1,426	1,094	Louisiana	Cameron	140	4
9341	25509	23,480,836	21,145,452	23,480,836	21,145,452	South Carolina	Georgetown	82	1
9350	25541	44,004,401	40,362,198	44,004,401	40,362,198	Florida	Monroe	65	0
9364	25662	143,822	107,509	121,467	88,508	New Jersey	Cape May	117	3
9369	25691	29,349,098	26,520,908	28,618,015	25,811,092	Florida	Taylor	89	1
9375	25691	284,584	216,893	284,584	216,893	NA	NA	NA	NA
9383	25697	4,483,473	3,951,684	4,483,473	3,951,684	NA	NA	NA	NA
9409	20	243,631	203,434	243,631	203,434	Florida	Dixie	57	0
9418	28	6,012,212	5,056,151	6,012,212	5,056,151	Massachusetts	Dukes	69	0
9421	196	93,495	87,133	93,495	87,133	Florida	Duval	108	2
9432	205	152,463,836	143,792,999	152,463,836	143,792,999	North Carolina	New Hanover	84	1
9434	205	150,390,012	140,173,881	150,390,012	140,173,881	NA	NA	NA	NA
9436	249	78		78		Florida	Citrus	118	3
9500	699	249,170,035	238,943,761	247,681,626	237,854,946	Florida	Levy	141	4
9514	907	1,454,446	1,226,429	1,454,446	1,226,429	North Carolina	Brunswick	75	1
9519	907	5,469,987	5,053,261	5,469,987	5,053,261	NA	NA	NA	NA
9525	1129	243,393,578	227,947,343	243,393,578	227,947,343	North Carolina	Brunswick	62	0
9528	1141	400,488	279,480	400,488	279,480	NA	NA	NA	NA
9533	1141	200,511	131,525	200,511	131,525	NA	NA	NA	NA
9570	1551	5,198	2,289	5,198	2,289	North Carolina	Brunswick	58	0
9584	1562	803,725	575,355	803,725	575,355	NA	NA	NA	NA
9589	1562	3,813,033	3,244,083	3,813,033	3,244,083	Florida	Bay	98	2
9599	1576	31,828,174	27,656,464	31,828,174	27,656,464	NA	NA	NA	NA
9625	1756	643,722,278	607,077,548	604,810,789	583,946,366	South Carolina	Georgetown	84	1
9626	1756	4,075,542,984	3,742,634,895	3,857,280,122	3,548,531,453	North Carolina	Brunswick	85	1
9634	1830	3,042,343	2,956,873	3,042,343	2,956,873	Florida	Monroe	118	3
9645	1864	39,289,895	35,868,798	39,289,895	35,868,798	North Carolina	Carteret	70	0
9648	1864	9		9		Florida	Taylor	115	3
9651	1880	426,468,571	413,682,721	426,468,571	413,682,721	NA	NA	NA	NA
9678	1919	1,839,747	1,411,104	1,839,747	1,411,104	New Jersey	Cape May	116	3
9688	1921	216,369,898	202,359,570	216,369,898	202,359,570	North Carolina	Carteret	124	3
9697	1941	446,176	420,667	446,176	420,667	NA	NA	NA	NA
9701	2095	53,565,910	48,386,729	53,565,910	48,386,729	North Carolina	Pender	97	2
9718	2165	329,345	301,522	329,345	301,522	Florida	Miami-Dade	98	2
9730	2206	1,795,635	1,647,675	1,795,635	1,647,675	Georgia	Chatham	100	2
9737	2206	20,222	8,121	20,222	8,121	Louisiana	Terrebonne	68	0

**North Carolina
Residential Flood**

Response to North Carolina General Statutes § 58-36-15 (d2) (1)

EventID	Year	GU_Loss_wDS	GR_Loss_wDS	GU_Loss_xDS	GR_Loss_xDS	LandfallState	LandfallCounty	WindSpeed	SS_Intensity
9741	2301	640	265	640	265	Florida	Palm Beach	111	3
9755	2418	5,461,648	4,980,750	5,461,648	4,980,750	South Carolina	Charleston	62	0
9760	2440	71,672	58,104	71,672	58,104	Florida	Monroe	64	0
9806	2750	42,107	22,831	42,107	22,831	NA	NA	NA	NA
9815	2755	65,653	31,609	65,653	31,609	New Jersey	Ocean	107	2
9828	2820	81,196,970	75,000,781	81,196,970	75,000,781	North Carolina	Onslow	115	3
9829	2820	143,495	98,916	143,495	98,916	Florida	Gulf	29	0
9830	2820	198,071	161,943	198,009	161,899	NA	NA	NA	NA
9832	2880	135,944,267	125,636,052	135,944,267	125,636,052	Florida	Sarasota	91	1
9850	3237	1,251,164,858	1,152,073,687	1,247,438,668	1,148,545,840	NA	NA	NA	NA
9859	3278	2,079,246	1,771,550	2,079,246	1,771,550	North Carolina	Dare	66	0
9863	3299	75,397	50,516	75,397	50,516	NA	NA	NA	NA
9874	3303	2,262,579	1,838,335	2,262,579	1,838,335	NA	NA	NA	NA
9900	3416	680,807	525,484	680,807	525,484	NA	NA	NA	NA
9915	3445	9,564,634	9,316,071	9,564,634	9,316,071	Florida	Monroe	74	1
9985	3928	2,295,832,326	2,182,565,260	2,220,295,011	2,137,626,468	South Carolina	Georgetown	95	1
9992	3928	540,128	403,094	540,128	403,094	NA	NA	NA	NA
9993	3928	612,097,490	586,552,668	595,799,022	576,421,326	Florida	Palm Beach	155	4
10046	4270	284	13	284	13	Florida	Levy	116	3
10073	4393	211,378,201	205,701,762	211,378,201	205,701,762	NA	NA	NA	NA
10086	4454	51,031,853	46,252,862	51,031,853	46,252,862	North Carolina	Brunswick	84	1
10105	4496	1,598,964	1,575,875	1,598,964	1,575,875	Florida	Monroe	71	0
10106	4559	38,176,677	34,482,885	38,176,677	34,482,885	Georgia	Chatham	96	2
10114	4559	405,436,443	388,759,599	405,436,443	388,759,599	South Carolina	Georgetown	108	2
10151	4810	16,201,637	15,612,764	16,201,637	15,612,764	Florida	Monroe	79	1
10191	5217	212,951,867	205,285,208	207,357,406	201,658,779	NA	NA	NA	NA
10202	5231	1,923	175	1,923	175	NA	NA	NA	NA
10210	5259	5,865,145	5,023,362	5,865,145	5,023,362	North Carolina	Dare	103	2
10211	5259	141,396	92,420	141,396	92,420	Florida	Franklin	79	1
10222	5288	6,015	1,275	6,015	1,275	North Carolina	Carteret	35	0
10223	5288	11,917,092	11,241,053	11,917,092	11,241,053	Florida	Monroe	167	5
10241	5353	120,642,356	113,527,902	120,642,356	113,527,902	North Carolina	Dare	118	3
10253	5393	475,278,388	459,631,785	475,278,388	459,631,785	NA	NA	NA	NA
10296	5597	20,257,188	18,564,927	20,257,188	18,564,927	Florida	Sarasota	52	0
10306	5623	4,179,658	3,711,054	4,179,658	3,711,054	North Carolina	Pender	79	1
10308	5631	639,102	523,930	639,102	523,930	NA	NA	NA	NA
10329	5854	319,631	263,207	319,631	263,207	NA	NA	NA	NA
10381	6073	1,810,358,615	1,761,143,039	1,810,358,615	1,761,143,039	North Carolina	Brunswick	130	4
10393	6122	20,893,626	18,365,281	20,893,626	18,365,281	North Carolina	Onslow	77	1
10400	6136	2,049,778,931	2,005,711,264	2,049,778,931	2,005,711,264	South Carolina	Horry	118	3
10407	6136	540,299	437,478	540,299	437,478	NA	NA	NA	NA
10417	6285	105,740	76,133	105,740	76,133	NA	NA	NA	NA
10418	6285	222,807,939	205,661,497	222,807,939	205,661,497	North Carolina	Carteret	90	1
10461	6489	106,660,154	103,495,241	106,505,555	103,357,471	Louisiana	Jefferson	134	4
10463	6489	45,186,847	40,886,918	45,186,847	40,886,918	NA	NA	NA	NA
10465	6505	708,059	518,472	694,161	506,299	New Jersey	Ocean	103	2
10469	6505	486,950	387,973	484,033	385,183	South Carolina	Charleston	102	2
10474	6532	356,114	267,265	356,114	267,265	NA	NA	NA	NA
10479	6532	3,415	757	3,415	757	NA	NA	NA	NA
10483	6564	36,696,377	35,838,088	36,696,377	35,838,088	Georgia	Camden	133	4
10491	6592	1,285,188,016	1,235,055,704	1,285,155,187	1,235,024,573	Florida	Hernando	113	3
10500	6592	28,160,230	27,550,025	28,160,230	27,550,025	Louisiana	Terrebonne	115	3
10528	7008	2,977,705	2,417,070	2,977,705	2,417,070	Florida	Miami-Dade	88	1
10529	7008	5,300,343	4,976,295	5,300,343	4,976,295	NA	NA	NA	NA
10531	7008	42,227,512	37,966,848	42,227,512	37,966,848	North Carolina	Carteret	98	2
10540	7106	1,275,647	1,108,216	1,275,647	1,108,216	NA	NA	NA	NA
10552	7114	15,381,965	14,073,760	15,381,965	14,073,760	North Carolina	Carteret	101	2
10580	7351	25,677	16,235	24,982	15,696	Florida	Monroe	146	4
10589	7373	82,506	47,366	82,506	47,366	Louisiana	Plaquemines	96	2
10602	7517	336,594,988	324,183,653	328,465,600	318,904,044	NA	NA	NA	NA
10606	7566	22,660,977	21,882,011	22,660,977	21,882,011	NA	NA	NA	NA
10632	7644	7,329,045	6,631,028	7,329,045	6,631,028	Massachusetts	Nantucket	80	1
10643	7739	360,084,026	347,467,708	360,084,026	347,467,708	Florida	Monroe	63	0

**North Carolina
Residential Flood**

Response to North Carolina General Statutes § 58-36-15 (d2) (1)

EventID	Year	GU_Loss_wDS	GR_Loss_wDS	GU_Loss_xDS	GR_Loss_xDS	LandfallState	LandfallCounty	WindSpeed	SS_Intensity
10645	7739	645,569	538,198	645,569	538,198	NA	NA	NA	NA
10646	7739	2,879,746	2,824,264	2,879,746	2,824,264	NA	NA	NA	NA
10649	7739	203,981,026	188,478,936	203,981,026	188,478,936	Florida	Walton	29	0
10669	7884	8,216,912	7,120,208	8,216,912	7,120,208	NA	NA	NA	NA
10681	7924	91,760,407	83,163,959	91,760,407	83,163,959	North Carolina	Carteret	84	1
10691	7968	250,580	199,883	250,580	199,883	Florida	Monroe	53	0
10702	8035	7,464,720	6,603,598	7,464,720	6,603,598	North Carolina	New Hanover	85	1
10714	8040	83,087,515	76,476,584	83,087,515	76,476,584	NA	NA	NA	NA
10723	8055	205,881,260	186,757,476	205,881,260	186,757,476	North Carolina	Carteret	115	3
10724	8055	110,762	60,320	110,762	60,320	Georgia	Camden	139	4
10728	8064	42,462,683	39,459,898	42,462,683	39,459,898	South Carolina	Georgetown	62	0
10757	8327	1,547,616,861	1,416,825,917	1,521,937,393	1,393,449,410	North Carolina	Brunswick	128	3
10758	8327	467,447	314,117	467,447	314,117	North Carolina	Carteret	89	1
10778	8559	104,507,689	100,992,758	104,507,689	100,992,758	Florida	Pinellas	63	0
10782	8622	975,935,140	914,513,588	924,229,934	867,430,304	NA	NA	NA	NA
10784	8622	1,899,386,658	1,781,992,273	1,792,925,005	1,709,541,662	South Carolina	Georgetown	98	2
10785	8849	926,779	638,757	926,779	638,757	NA	NA	NA	NA
10800	8896	4,630,635	4,028,920	4,630,635	4,028,920	Florida	Volusia	35	0
10812	9027	646,307,336	597,307,382	620,109,468	573,592,933	Florida	Palm Beach	29	0
10813	9027	1,922,923,613	1,789,432,013	1,836,155,569	1,710,922,042	South Carolina	Horry	103	2
10842	9142	42,005,615	37,355,792	42,005,615	37,355,792	South Carolina	Charleston	78	1
10853	9218	2,575,658	2,050,486	2,575,658	2,050,486	Florida	Bay	128	3
10870	9270	987,489,244	912,158,486	971,669,221	899,078,402	NA	NA	NA	NA
10889	9437	46,719	23,784	45,265	22,783	New Jersey	Ocean	108	2
10893	9437	4,324,747	3,823,115	4,324,747	3,823,115	Massachusetts	Barnstable	87	1
10897	9475	642,967,037	601,994,451	638,838,500	598,199,941	Florida	Hillsborough	91	1
10898	9475	684,080,552	642,404,609	683,941,530	642,276,047	Florida	Monroe	135	4
10903	9475	672,797	580,399	672,797	580,399	Florida	Taylor	46	0
10904	9475	20,713,757	20,110,786	20,713,757	20,110,786	Florida	Okaloosa	76	1
10918	9560	4,991,732	4,494,835	4,991,732	4,494,835	NA	NA	NA	NA
10933	9573	989	73	989	73	Florida	Monroe	68	0
10954	9775	449,363	360,275	449,363	360,275	Louisiana	Plaquemines	80	1
10963	9809	6,891,984	5,950,075	6,891,984	5,950,075	Florida	Wakulla	119	3
10973	9817	10,953,681	10,323,513	10,953,681	10,323,513	NA	NA	NA	NA
10978	9869	749,289,181	723,216,548	736,781,730	714,904,035	Florida	Nassau	80	1
10980	9901	501,350,606	458,992,024	428,093,738	389,474,523	North Carolina	Pender	99	2
10982	9901	122,504,837	112,001,455	110,094,656	100,365,292	South Carolina	Georgetown	74	1
10986	9993	464,125,785	430,615,944	464,125,785	430,615,944	North Carolina	Brunswick	93	1
10987	9993	71,099,765	66,918,451	71,099,765	66,918,451	Florida	Wakulla	62	0
10994	10016	109,659	86,279	109,659	86,279	Alabama	Mobile	77	1
11046	10462	318,845	263,298	318,845	263,298	North Carolina	Hyde	74	1
11050	10462	2,098	233	2,098	233	NA	NA	NA	NA
11078	10658	116,559	94,250	116,559	94,250	Maine	Hancock	70	0
11112	10938	4,515,443,718	4,085,396,513	4,215,538,262	3,829,099,830	Florida	Indian River	76	1
11124	10974	4,109,606,394	3,778,972,388	3,635,772,555	3,361,796,263	North Carolina	Dare	88	1
11137	10976	611,435,626	594,134,477	611,435,626	594,134,477	South Carolina	Charleston	116	3
11147	11096	4,979,643	4,248,957	4,979,643	4,248,957	North Carolina	Carteret	64	0
11161	11136	153,498	102,913	153,498	102,913	NA	NA	NA	NA
11169	11294	1,303,946,002	1,188,113,863	1,235,293,945	1,128,526,500	NA	NA	NA	NA
11197	11343	126,809,717	118,168,508	126,809,717	118,168,508	North Carolina	Dare	99	2
11203	11343	7,060,252	6,332,888	7,060,252	6,332,888	Florida	Pinellas	69	0
11216	11582	702,341,865	672,364,894	679,073,588	658,486,464	Florida	Lee	88	1
11218	11582	3,326	2,030	3,326	2,030	Louisiana	Saint Mary	34	0
11229	11618	9,458,681	7,910,243	9,458,681	7,910,243	Louisiana	Plaquemines	99	2
11251	11748	68,306,644	65,513,501	68,306,644	65,513,501	Florida	Miami-Dade	59	0
11255	11748	83,203,295	79,974,931	83,203,295	79,974,931	NA	NA	NA	NA
11258	11748	26,256,084	24,174,778	26,256,084	24,174,778	North Carolina	Hyde	103	2
11261	11750	54,563	36,909	54,563	36,909	NA	NA	NA	NA
11268	11768	3,760,121	3,254,279	3,665,611	3,163,455	Florida	Hernando	129	3
11285	11812	9,148,542	8,258,583	9,148,542	8,258,583	NA	NA	NA	NA
11295	11824	4,294,275	3,801,726	4,294,275	3,801,726	Florida	Monroe	46	0
11304	11826	51,711,572	47,786,773	51,711,572	47,786,773	North Carolina	Brunswick	97	2
11318	12175	5,622,112	4,891,308	5,622,112	4,891,308	Florida	Pasco	29	0

**North Carolina
Residential Flood**

Response to North Carolina General Statutes § 58-36-15 (d2) (1)

EventID	Year	GU_Loss_wDS	GR_Loss_wDS	GU_Loss_xDS	GR_Loss_xDS	LandfallState	LandfallCounty	WindSpeed	SS_Intensity
11322	12203	26,608,965	25,159,775	26,608,965	25,159,775	NA	NA	NA	NA
11388	12727	62,774,345	56,803,172	62,774,345	56,803,172	Florida	Martin	148	4
11396	12733	348,683,520	336,001,337	348,683,520	336,001,337	NA	NA	NA	NA
11406	12764	27,916,927	24,659,421	27,916,927	24,659,421	NA	NA	NA	NA
11431	12851	53,571,183	48,255,662	53,571,183	48,255,662	NA	NA	NA	NA
11437	12851	142,737	123,282	142,737	123,282	South Carolina	Charleston	94	1
11441	12851	273,393,613	262,413,759	273,393,613	262,413,759	Florida	Palm Beach	58	0
11443	12914	57,719,219	52,827,842	57,719,219	52,827,842	Florida	Charlotte	103	2
11468	13015	31,121	20,089	31,121	20,089	NA	NA	NA	NA
11470	13015	116,000,829	104,842,835	116,000,829	104,842,835	NA	NA	NA	NA
11477	13015	202,474,855	185,930,563	202,474,855	185,930,563	Florida	Monroe	63	0
11497	13123	1,120	303	1,120	303	North Carolina	Carteret	41	0
11509	13142	3,944,854	3,343,602	3,944,854	3,343,602	NA	NA	NA	NA
11517	13157	612,934	536,549	612,934	536,549	NA	NA	NA	NA
11519	13157	322,097,403	296,952,151	322,097,403	296,952,151	Florida	Monroe	111	3
11522	13157	461,941,159	448,297,818	461,941,159	448,297,818	Florida	Monroe	63	0
11523	13240	12,571	5,574	12,222	5,376	Florida	Miami-Dade	151	4
11561	13343	4,304,462	3,488,347	4,304,462	3,488,347	NA	NA	NA	NA
11566	13374	3,471,473	3,118,194	3,471,473	3,118,194	NA	NA	NA	NA
11570	13374	10,021,862	9,014,844	10,021,862	9,014,844	Georgia	Camden	137	4
11573	13374	4,653,268	4,103,280	4,653,268	4,103,280	Maine	Washington	70	0
11576	13411	14,631,515	13,048,563	14,163,499	12,603,516	Florida	Flagler	155	4
11588	13431	1,705,532	1,376,729	1,705,532	1,376,729	NA	NA	NA	NA
11665	14255	13,751	12,803	13,751	12,803	Florida	Nassau	51	0
11689	14387	215,078,185	208,643,440	215,078,185	208,643,440	Mississippi	Jackson	80	1
11695	14390	156,992,254	146,630,105	149,468,881	139,457,191	Virginia	Virginia Bea	117	3
11698	14512	13,336,370	12,121,049	13,336,370	12,121,049	Florida	Franklin	83	1
11703	14512	1,045	7	1,045	7	NA	NA	NA	NA
11722	14561	1,807	974	1,807	974	Florida	Nassau	130	4
11749	14678	447,959,181	432,117,811	447,959,181	432,117,811	Florida	Monroe	120	3
11785	15067	338,948	299,385	338,948	299,385	NA	NA	NA	NA
11805	15153	40,511,175	37,831,897	40,511,175	37,831,897	NA	NA	NA	NA
11809	15169	498,020,832	481,945,476	498,020,832	481,945,476	North Carolina	Onslow	77	1
11813	15231	13,754,958	12,017,322	13,754,958	12,017,322	North Carolina	Dare	88	1
11815	15231	10,227	5,822	10,227	5,822	NA	NA	NA	NA
11818	15314	69,498	47,308	69,498	47,308	North Carolina	Carteret	41	0
11822	15314	257,519,788	249,366,674	257,519,788	249,366,674	NA	NA	NA	NA
11827	15314	17,902	8,169	17,902	8,169	NA	NA	NA	NA
11842	15327	73,943,358	68,192,007	73,943,358	68,192,007	North Carolina	Brunswick	85	1
11845	15366	85,068	70,687	85,068	70,687	South Carolina	Beaufort	82	1
11847	15366	696	94	696	94	North Carolina	Dare	29	0
11852	15399	766,134	687,370	729,757	651,907	New Jersey	Cape May	85	1
11855	15399	74,543	42,418	72,374	40,740	New York	Nassau	108	2
11867	15533	2,009,328,872	1,855,539,963	1,947,403,927	1,806,446,739	NA	NA	NA	NA
11882	15637	2,783,092	2,117,161	2,783,092	2,117,161	Rhode Island	Washington	46	0
11888	15637	3,363,522	3,035,530	3,363,522	3,035,530	NA	NA	NA	NA
11906	15661	4,822,243	3,918,913	4,822,243	3,918,913	Florida	Monroe	46	0
11907	15661	62,304	46,130	62,304	46,130	NA	NA	NA	NA
11910	15661	359,819,487	335,240,573	359,819,487	335,240,573	North Carolina	Brunswick	82	1
11913	15689	404		393		Florida	Lee	29	0
11914	15689	5,524,808	5,026,840	5,092,893	4,605,463	New Jersey	Ocean	99	2
11935	15714	1,249,138	1,205,426	1,249,138	1,205,426	NA	NA	NA	NA
11941	15714	16,280,966	14,208,962	16,280,966	14,208,962	NA	NA	NA	NA
11947	15740	6,468,150	5,988,341	6,468,150	5,988,341	North Carolina	Onslow	82	1
11958	15771	56,176,005	50,454,389	54,335,526	49,061,713	NA	NA	NA	NA
11973	15847	284,007,177	260,491,356	283,999,957	260,485,159	North Carolina	Onslow	89	1
11974	15847	15,934,035	15,134,222	15,934,035	15,134,222	NA	NA	NA	NA
11976	15847	32,221	13,164	32,221	13,164	NA	NA	NA	NA
11999	15905	27,681	21,257	27,681	21,257	Louisiana	Terrebonne	115	3
12002	15920	142,974,598	128,476,674	142,974,598	128,476,674	North Carolina	Hyde	121	3
12018	15980	78,046,548	71,048,459	75,380,952	68,506,566	NA	NA	NA	NA
12020	15980	2,281,692,628	2,132,327,173	2,212,839,038	2,069,608,893	North Carolina	Brunswick	97	2
12033	16087	11,003,774	10,821,416	11,003,774	10,821,416	NA	NA	NA	NA

**North Carolina
Residential Flood**

Response to North Carolina General Statutes § 58-36-15 (d2) (1)

EventID	Year	GU_Loss_wDS	GR_Loss_wDS	GU_Loss_xDS	GR_Loss_xDS	LandfallState	LandfallCounty	WindSpeed	SS_Intensity
12034	16087	300,638	203,795	300,638	203,795	Florida	Monroe	63	0
12038	16087	213,041,924	202,823,169	213,041,924	202,823,169	Florida	Franklin	65	0
12051	16124	784,890,014	743,212,546	762,692,860	724,078,270	North Carolina	New Hanover	99	2
12054	16124	1,334,503,892	1,244,058,122	1,261,134,093	1,189,000,155	Florida	Monroe	162	5
12056	16124	5,668,568	5,305,827	5,315,324	4,978,004	South Carolina	Charleston	76	1
12060	16124	1,303,358,669	1,187,781,098	1,225,466,509	1,118,551,973	South Carolina	Horry	114	3
12067	16124	156,978,411	151,602,858	154,295,059	149,604,456	Florida	Monroe	89	1
12073	16434	287,077	203,405	287,077	203,405	NA	NA	NA	NA
12117	16568	40,584,706	37,187,596	40,584,706	37,187,596	North Carolina	Hyde	90	1
12183	17186	262,564	184,622	262,564	184,622	NA	NA	NA	NA
12189	17206	902,075,886	842,902,016	832,918,856	799,491,354	NA	NA	NA	NA
12199	17297	57,704,550	55,173,693	57,704,550	55,173,693	NA	NA	NA	NA
12204	17297	89,110,692	86,999,179	89,110,692	86,999,179	NA	NA	NA	NA
12230	17708	1,068	73	1,068	73	New Jersey	Cape May	98	2
12237	17708	40,563	37,769	40,563	37,769	NA	NA	NA	NA
12240	17708	289,661	236,222	289,661	236,222	Florida	Broward	58	0
12257	17762	33,852,736	30,848,793	33,852,736	30,848,793	Florida	Pinellas	56	0
12265	17953	4,632,343	4,469,605	4,632,343	4,469,605	NA	NA	NA	NA
12282	18103	2,517,893,752	2,307,383,244	2,307,938,525	2,126,186,013	NA	NA	NA	NA
12309	18192	85,459	49,106	85,459	49,106	NA	NA	NA	NA
12348	18218	145,773	113,669	145,773	113,669	NA	NA	NA	NA
12363	18285	637,415	608,823	637,415	608,823	NA	NA	NA	NA
12372	18381	56,394	49,579	56,394	49,579	South Carolina	Beaufort	98	2
12378	18382	2,300,410,547	2,164,127,485	2,267,898,488	2,136,939,381	South Carolina	Horry	105	2
12384	18382	40,060,883	38,510,773	40,060,883	38,510,773	Florida	Franklin	117	3
12389	18428	57,658,770	52,562,303	56,352,041	51,298,510	North Carolina	Hyde	105	2
12395	18438	11,860,394	11,114,827	11,860,394	11,114,827	North Carolina	Hyde	111	3
12409	18487	1,382	526	1,382	526	NA	NA	NA	NA
12419	18488	61,501,606	55,988,279	61,501,606	55,988,279	NA	NA	NA	NA
12436	18532	2,515	2,078	2,515	2,078	NA	NA	NA	NA
12439	18532	12,851,089	12,256,183	12,851,089	12,256,183	NA	NA	NA	NA
12445	18540	74,906,455	69,456,035	74,906,455	69,456,035	North Carolina	Carteret	104	2
12447	18540	1,147,639	941,785	1,147,639	941,785	Florida	Volusia	164	5
12448	18540	4,397,129	3,853,623	4,397,129	3,853,623	NA	NA	NA	NA
12449	18540	58,852	50,565	58,852	50,565	NA	NA	NA	NA
12454	18545	39,020,310	36,588,849	36,139,088	33,794,949	Georgia	Liberty	69	0
12482	18625	81,693,594	76,644,603	81,693,523	76,644,537	New York	Suffolk	98	2
12502	18638	391,287,218	354,550,594	391,287,218	354,550,594	North Carolina	Onslow	79	1
12510	18676	602,050,597	578,767,429	588,379,257	569,974,626	NA	NA	NA	NA
12530	18816	1,417,011,553	1,345,959,558	1,393,383,821	1,330,509,905	Florida	Monroe	82	0
12533	18845	4,510,938	3,941,385	4,510,938	3,941,385	NA	NA	NA	NA
12536	18845	1,498	688	1,498	688	Georgia	McIntosh	139	4
12539	18845	57,893	32,280	57,893	32,280	NA	NA	NA	NA
12550	18913	612,171	583,664	611,478	582,974	Florida	Wakulla	133	4
12558	18931	392,176	367,761	392,176	367,761	NA	NA	NA	NA
12569	18972	84,271,373	79,521,962	84,271,373	79,521,962	South Carolina	Charleston	115	3
12572	18972	21,671,029	19,003,469	21,671,029	19,003,469	Florida	Nassau	112	3
12587	19016	72,268	64,986	72,268	64,986	Florida	Levy	79	1
12590	19016	37,386,226	35,974,997	37,386,226	35,974,997	Florida	Wakulla	94	1
12592	19023	1,215,969	1,087,219	1,203,755	1,076,766	South Carolina	Beaufort	138	4
12618	19155	429,442	234,852	429,442	234,852	NA	NA	NA	NA
12623	19155	8,927	1,994	8,927	1,994	Florida	Monroe	117	3
12626	19161	5,447,619	4,689,453	5,447,619	4,689,453	South Carolina	Charleston	142	4
12665	19445	95,127	61,128	95,127	61,128	NA	NA	NA	NA
12733	19882	545,476,812	522,015,469	545,476,812	522,015,469	Florida	Wakulla	128	3
12773	20033	244,466,433	237,608,565	244,466,433	237,608,565	Florida	Brevard	138	4
12789	20120	53,714,460	47,771,063	53,714,460	47,771,063	North Carolina	Carteret	78	1
12792	20124	94,962,349	91,999,808	94,962,349	91,999,808	Florida	Escambia	82	1
12832	20268	98,771	65,953	98,771	65,953	North Carolina	Hyde	51	0
12833	20268	25,402,539	22,675,699	25,402,539	22,675,699	NA	NA	NA	NA
12838	20321	89,026	57,920	89,026	57,920	North Carolina	Dare	72	0
12861	20386	97,469,529	87,220,191	97,469,529	87,220,191	North Carolina	Onslow	79	1
12866	20386	143,630	130,549	143,630	130,549	Florida	Collier	148	4

**North Carolina
Residential Flood**

Response to North Carolina General Statutes § 58-36-15 (d2) (1)

EventID	Year	GU_Loss_wDS	GR_Loss_wDS	GU_Loss_xDS	GR_Loss_xDS	LandfallState	LandfallCounty	WindSpeed	SS_Intensity
12867	20391	98,873,030	96,764,993	98,873,030	96,764,993	NA	NA	NA	NA
12868	20391	419,061,971	391,228,863	419,061,971	391,228,863	North Carolina	New Hanover	113	3
12873	20391	5,442,991	5,127,724	5,442,991	5,127,724	Florida	Pinellas	79	1
12881	20394	1,166,975,855	1,083,568,483	1,164,081,109	1,080,859,433	North Carolina	Brunswick	91	1
12909	20454	12,106	10,409	12,106	10,409	NA	NA	NA	NA
12912	20454	20,243,591	18,083,134	20,243,591	18,083,134	Florida	Monroe	52	0
12940	20673	1,293,280,509	1,182,634,311	1,113,337,828	1,019,367,760	North Carolina	Onslow	88	1
12952	20711	2,184,704,062	1,960,303,928	1,894,730,512	1,842,698,931	Florida	Brevard	167	5
12956	20711	137,114	84,936	129,454	78,862	Virginia	Accomack	119	3
12962	20735	191,749	143,614	191,749	143,614	NA	NA	NA	NA
12977	20938	2,120,634	1,910,454	2,019,057	1,811,618	New Jersey	Cape May	110	2
12980	20999	14,565,468	13,302,608	14,565,468	13,302,608	Florida	Indian River	46	0
12994	21075	215,735	188,541	215,735	188,541	NA	NA	NA	NA
13018	21151	56,889,459	53,393,968	56,889,459	53,393,968	North Carolina	Carteret	113	3
13028	21248	185,046	162,208	185,046	162,208	Louisiana	Vermilion	80	1
13045	21464	400,036,172	385,992,125	400,036,172	385,992,125	Florida	Gulf	34	0
13057	21483	131,135,771	117,417,865	127,674,613	114,211,736	NA	NA	NA	NA
13062	21483	837,490	780,499	837,490	780,499	Florida	Collier	29	0
13077	21520	365,057,260	351,358,210	365,057,260	351,358,210	South Carolina	Horry	100	2
13086	21569	240,532	189,989	220,066	172,319	Florida	Taylor	64	0
13097	21591	2,573,150	2,491,903	2,573,150	2,491,903	Florida	Palm Beach	46	0
13112	21708	85,199,515	78,314,321	85,199,515	78,314,321	North Carolina	Carteret	112	3
13115	21708	716,966	602,548	716,966	602,548	NA	NA	NA	NA
13124	21927	58,306	33,884	58,306	33,884	NA	NA	NA	NA
13129	22025	795,118,231	766,305,584	795,118,231	766,305,584	NA	NA	NA	NA
13159	22088	96,615	66,047	96,615	66,047	Florida	Hernando	63	0
13163	22088	1,349,751	959,614	1,349,751	959,614	New York	Suffolk	114	3
13174	22115	3,165,742	2,721,431	3,165,742	2,721,431	Florida	Sarasota	51	0
13184	22116	956,303,323	906,423,681	956,303,323	906,423,681	North Carolina	New Hanover	105	2
13231	22288	193,099,976	188,303,013	193,099,976	188,303,013	South Carolina	Beaufort	80	1
13240	22302	952,869,253	899,288,132	931,634,200	885,331,591	NA	NA	NA	NA
13247	22309	1,399,242	1,019,296	1,399,242	1,019,296	Massachusetts	Nantucket	109	2
13249	22309	11,817	7,209	10,848	6,426	Florida	Levy	64	0
13254	22309	141,730,434	131,146,185	130,449,677	120,272,370	North Carolina	Onslow	98	2
13266	22459	294,490,420	286,021,856	294,387,397	285,922,746	Georgia	Chatham	138	4
13272	22461	2,829,061	2,598,395	2,829,061	2,598,395	New York	Suffolk	108	2
13273	22461	387,491	298,980	387,491	298,980	NA	NA	NA	NA
13301	22585	57,313,157	51,917,375	57,313,157	51,917,375	Florida	Lee	134	4
13307	22595	1,548,120,592	1,460,802,305	1,489,813,899	1,424,481,751	Florida	Walton	72	0
13334	22982	5,420,035	3,834,992	5,420,035	3,834,992	NA	NA	NA	NA
13349	23021	59,525,767	53,915,453	59,525,767	53,915,453	Florida	Levy	46	0
13350	23021	4,069,261	3,549,170	4,069,261	3,549,170	NA	NA	NA	NA
13356	23119	147,192,541	138,776,295	147,192,541	138,776,295	Florida	Citrus	34	0
13358	23119	41		41		NA	NA	NA	NA
13369	23158	43,098	26,119	43,098	26,119	Florida	Bay	124	3
13383	23247	33,367	24,945	33,367	24,945	Florida	Monroe	34	0
13390	23356	1,929,760	1,605,901	1,929,760	1,605,901	NA	NA	NA	NA
13407	23396	404,776	275,148	404,776	275,148	Florida	Saint Johns	40	0
13417	23540	70,170,948	63,112,689	70,170,948	63,112,689	North Carolina	Carteret	88	1
13443	23635	2,144,697	1,692,816	2,144,697	1,692,816	NA	NA	NA	NA
13445	23635	67,351,561	60,670,324	67,351,561	60,670,324	Florida	Lee	85	1
13450	23641	535,607	430,420	535,607	430,420	NA	NA	NA	NA
13459	23959	248,967	215,310	243,688	210,463	New Jersey	Monmouth	110	2
13473	23983	194,178,269	184,520,407	194,178,269	184,520,407	North Carolina	Dare	105	2
13484	24079	482,087	443,683	482,087	443,683	New York	Suffolk	109	2
13490	24097	9,785,457	8,589,718	9,785,457	8,589,718	Massachusetts	Dukes	102	2
13491	24097	41,401,536	37,320,336	41,401,536	37,320,336	North Carolina	New Hanover	91	1
13492	24097	80,772,861	73,964,548	80,772,861	73,964,548	NA	NA	NA	NA
13493	24097	88,923,990	82,910,413	88,923,990	82,910,413	South Carolina	Horry	40	0
13506	24104	242,494,311	222,966,923	242,494,311	222,966,923	Florida	Bay	75	1
13519	24162	10,550,161	9,807,413	10,550,161	9,807,413	NA	NA	NA	NA
13546	24329	2,457,805	2,065,984	2,457,805	2,065,984	North Carolina	Dare	79	1
13555	24346	93,450,243	85,491,670	93,450,243	85,491,670	NA	NA	NA	NA

**North Carolina
Residential Flood**

Response to North Carolina General Statutes § 58-36-15 (d2) (1)

EventID	Year	GU_Loss_wDS	GR_Loss_wDS	GU_Loss_xDS	GR_Loss_xDS	LandfallState	LandfallCounty	WindSpeed	SS_Intensity
13563	24449	254,153,772	234,394,675	254,153,772	234,394,675	North Carolina	Brunswick	91	1
13568	24490	1,604,248,966	1,515,576,142	1,604,248,966	1,515,576,142	NA	NA	NA	NA
13578	24534	1,906,698,429	1,812,943,998	1,873,985,926	1,791,570,907	NA	NA	NA	NA
13596	24674	302,262,793	290,917,838	302,262,793	290,917,838	South Carolina	Georgetown	81	1
13627	24816	9,719,773	8,701,773	9,719,773	8,701,773	NA	NA	NA	NA
13667	25225	2,119,842,142	1,925,443,831	2,017,362,638	1,837,398,109	South Carolina	Georgetown	75	1
13670	25390	56,342,222	53,426,820	56,342,222	53,426,820	NA	NA	NA	NA
13671	25390	301,138	223,318	301,138	223,318	Florida	Dixie	144	4
13677	25465	1,123,308,827	1,041,658,711	1,104,914,969	1,024,646,264	North Carolina	Carteret	108	2
13684	25659	1,160,855	1,025,975	1,160,855	1,025,975	South Carolina	Charleston	137	4
13701	25791	622,846	472,338	622,846	472,338	North Carolina	Pender	73	0
13706	25817	76		76		NA	NA	NA	NA
13708	25817	1,392	481	1,392	481	NA	NA	NA	NA
13719	25878	10,321,238	9,947,737	10,321,238	9,947,737	NA	NA	NA	NA
13720	25878	68,331,347	62,942,529	68,331,347	62,942,529	North Carolina	Carteret	73	0
13730	25880	1,159,395	998,182	1,159,395	998,182	NA	NA	NA	NA
13737	25880	7,099	3,495	7,099	3,495	South Carolina	Beaufort	81	1
13755	25999	153,546,942	148,484,344	153,546,942	148,484,344	NA	NA	NA	NA
13765	26040	25,812,178	23,145,164	25,812,178	23,145,164	NA	NA	NA	NA
13771	26087	35,792	20,312	35,792	20,312	Florida	Levy	78	1
13786	26160	269,773	237,399	269,773	237,399	Florida	Duval	92	1
13791	26171	27,431,130	24,548,628	27,431,130	24,548,628	Florida	Monroe	69	0
13802	26235	449,626,468	418,492,589	449,626,468	418,492,589	North Carolina	Brunswick	92	1
13807	26275	3,238,586	3,036,808	3,238,586	3,036,808	NA	NA	NA	NA
13816	26275	13,742,573	12,216,832	13,742,573	12,216,832	Florida	Taylor	87	1
13821	26348	1,414,441	1,122,305	1,414,441	1,122,305	NA	NA	NA	NA
13862	26734	380,284,752	350,914,863	380,284,752	350,914,863	South Carolina	Georgetown	118	3
13865	26734	116,054	93,351	116,054	93,351	Florida	Levy	81	1
13873	26780	2,335,065	1,987,391	2,335,065	1,987,391	NA	NA	NA	NA
13882	26785	10,714,694	10,146,528	10,714,694	10,146,528	Florida	Bay	149	4
13886	26809	1,446,731	1,157,734	1,445,803	1,157,065	Florida	Saint Johns	147	4
13890	26809	16,600,397	14,884,859	16,573,014	14,859,198	North Carolina	Onslow	80	1
13911	26857	29,290,267	27,631,523	28,631,156	26,985,514	NA	NA	NA	NA
13916	26857	1,042,820,974	999,770,399	1,019,121,474	984,895,413	NA	NA	NA	NA
13919	26939	974,546,181	915,597,624	940,971,844	885,661,892	North Carolina	Dare	112	3
13939	26985	223,333,757	207,620,257	223,333,757	207,620,257	South Carolina	Charleston	86	1
13942	26991	34,012,686	29,896,726	34,012,686	29,896,726	NA	NA	NA	NA
13954	27031	461,516	404,898	442,268	386,228	NA	NA	NA	NA
13968	27051	182,184,012	167,534,410	178,537,394	164,263,225	South Carolina	Beaufort	126	3
13982	27067	87,529	65,429	87,529	65,429	NA	NA	NA	NA
14014	27360	9,323,774	9,050,992	9,323,774	9,050,992	NA	NA	NA	NA
14040	27543	8,594	3,777	8,594	3,777	NA	NA	NA	NA
14051	27581	122,490,124	115,840,784	122,490,124	115,840,784	Alabama	Baldwin	87	1
14052	27581	311,023,426	294,761,635	305,924,181	290,024,408	South Carolina	Charleston	121	3
14084	27731	108,393	83,809	108,393	83,809	NA	NA	NA	NA
14090	27731	127,075	87,817	127,075	87,817	NA	NA	NA	NA
14096	27781	377,966	272,280	377,966	272,280	NA	NA	NA	NA
14102	27781	3,611,555	3,555,511	3,611,555	3,555,511	Louisiana	Plaquemines	128	3
14113	27826	1,079,089	774,463	1,079,089	774,463	Florida	Citrus	80	1
14120	27832	122,508,598	116,510,916	122,508,598	116,510,916	Georgia	Chatham	116	3
14139	27910	386,789	294,039	386,789	294,039	NA	NA	NA	NA
14141	27966	3,741	1,698	3,741	1,698	Florida	Monroe	59	0
14168	28350	60,661	36,292	60,661	36,292	North Carolina	Carteret	78	1
14219	28730	4,549,017	4,007,921	4,549,017	4,007,921	NA	NA	NA	NA
14227	28760	326	6	326	6	NA	NA	NA	NA
14253	28953	57,728,402	53,220,802	57,728,402	53,220,802	NA	NA	NA	NA
14260	28979	350,062,362	329,625,383	350,062,362	329,625,383	South Carolina	Horry	130	4
14266	29010	4,593,220	4,046,136	4,593,220	4,046,136	NA	NA	NA	NA
14269	29071	433,216,448	411,856,068	433,216,448	411,856,068	North Carolina	Pender	126	3
14290	29135	7,029,241	6,178,979	7,029,241	6,178,979	Florida	Manatee	63	0
14291	29135	1,350,537	1,112,600	1,350,537	1,112,600	NA	NA	NA	NA
14301	29256	1,046	22	1,046	22	NA	NA	NA	NA
14303	29256	117,469,626	110,132,402	105,189,565	102,093,819	NA	NA	NA	NA

**North Carolina
Residential Flood**

Response to North Carolina General Statutes § 58-36-15 (d2) (1)

EventID	Year	GU_Loss_wDS	GR_Loss_wDS	GU_Loss_xDS	GR_Loss_xDS	LandfallState	LandfallCounty	WindSpeed	SS_Intensity
14304	29256	7,088,825	6,593,626	7,088,825	6,593,626	Massachusetts	Dukes	77	1
14309	29256	909,869,808	844,420,251	806,917,488	782,691,071	Florida	Flagler	141	4
14333	29400	1,072,129	900,000	1,072,129	900,000	Florida	Manatee	62	0
14335	29435	75,376,965	70,319,267	75,376,965	70,319,267	North Carolina	Dare	39	0
14342	29435	1,589,287	1,316,647	1,589,287	1,316,647	Virginia	Accomack	69	0
14356	29573	538	366	538	366	Florida	Levy	76	1
14360	29573	15,821,571	13,642,887	15,821,571	13,642,887	South Carolina	Charleston	117	3
14365	29619	11,529	7,935	11,529	7,935	NA	NA	NA	NA
14375	29676	11,015	4,810	11,015	4,810	NA	NA	NA	NA
14392	29883	8,261,235	7,139,525	8,261,235	7,139,525	Florida	Citrus	46	0
14408	30013	14,196,652	12,233,435	14,196,652	12,233,435	NA	NA	NA	NA
14410	30013	7,567,704	6,720,694	7,567,704	6,720,694	South Carolina	Georgetown	63	0
14428	30164	61,365	47,242	61,365	47,242	Florida	Pinellas	57	0
14435	30198	1,124,191	894,032	1,124,191	894,032	NA	NA	NA	NA
14450	30285	15,802	2,438	15,802	2,438	NA	NA	NA	NA
14456	30285	1,688,037	1,392,883	1,688,037	1,392,883	NA	NA	NA	NA
14467	30380	6,734,565	5,827,512	6,734,565	5,827,512	NA	NA	NA	NA
14468	30380	425,919	375,142	425,919	375,142	NA	NA	NA	NA
14512	30820	6,445,436	6,193,725	6,445,436	6,193,725	NA	NA	NA	NA
14513	30820	4,037,942	3,674,925	4,037,942	3,674,925	Florida	Walton	160	5
14519	30828	51,770,262	46,706,722	51,770,262	46,706,722	Massachusetts	Dukes	82	1
14540	30963	3,465,494	3,048,747	3,465,494	3,048,747	South Carolina	Georgetown	82	1
14551	31002	7,218,416	6,114,798	7,218,416	6,114,798	North Carolina	Carteret	75	1
14579	31085	549,404	440,243	549,404	440,243	Florida	Broward	57	0
14622	31580	1,301,879,347	1,249,465,758	1,273,984,204	1,232,126,172	NA	NA	NA	NA
14623	31580	57,182,085	55,491,077	55,839,615	54,250,062	Florida	Collier	68	0
14628	31719	24,960,089	23,979,964	24,960,089	23,979,964	NA	NA	NA	NA
14645	31765	5,539,042	5,129,343	5,539,042	5,129,343	Florida	Pinellas	126	3
14659	31833	2,149	1,582	2,149	1,582	Georgia	Camden	114	3
14684	31914	155,890,620	147,185,108	146,278,656	138,266,127	Florida	Collier	102	2
14688	31914	13,324,902	11,729,057	12,785,958	11,209,450	Florida	Levy	87	1
14689	31914	690,651,844	642,056,358	617,369,256	597,938,685	North Carolina	New Hanover	86	1
14700	31987	2,821,462	2,388,118	2,821,462	2,388,118	Florida	Bay	124	3
14708	31989	253,263,634	245,904,695	253,263,634	245,904,695	South Carolina	Beaufort	97	2
14722	32077	39,724,337	36,355,828	39,724,337	36,355,828	North Carolina	Carteret	93	1
14732	32112	534,170	375,724	534,170	375,724	NA	NA	NA	NA
14740	32180	4,670,344	4,169,096	4,670,344	4,169,096	NA	NA	NA	NA
14756	32302	39,964	20,897	39,964	20,897	NA	NA	NA	NA
14781	32384	3,804,066	3,252,153	3,804,066	3,252,153	Florida	Walton	114	3
14799	32436	19,988,154	18,400,017	19,988,154	18,400,017	Florida	Volusia	68	0
14813	32449	10,134,618	9,363,775	10,134,618	9,363,775	NA	NA	NA	NA
14819	32546	742,497,808	683,468,070	742,422,612	683,396,703	NA	NA	NA	NA
14836	32573	2,795	987	2,795	987	New York	Suffolk	111	3
14842	32626	43,062,483	40,664,144	43,062,483	40,664,144	NA	NA	NA	NA
14851	32635	327,184,052	310,261,121	327,184,052	310,261,121	North Carolina	Dare	91	1
14874	32750	105,670	94,693	105,670	94,693	Florida	Saint Lucie	158	5
14879	32763	11,761	6,786	11,761	6,786	NA	NA	NA	NA
14883	32763	7,438,899	6,531,673	7,438,899	6,531,673	NA	NA	NA	NA
14916	32967	237,736	211,508	237,736	211,508	Rhode Island	Washington	95	1
14938	33054	339,458	290,843	339,458	290,843	Florida	Monroe	80	1
14970	33222	2,236,847	1,680,550	2,236,847	1,680,550	NA	NA	NA	NA
14971	33222	20,161,820	17,530,993	20,161,820	17,530,993	NA	NA	NA	NA
14980	33261	5,952,106	5,427,963	5,952,106	5,427,963	NA	NA	NA	NA
14983	33273	206,131	134,330	195,779	125,773	Florida	Brevard	97	2
14984	33273	1,244,956,162	1,181,814,759	1,187,848,664	1,145,126,738	NA	NA	NA	NA
14987	33273	10,293,152	9,590,592	9,897,035	9,218,784	Florida	Monroe	70	0
14988	33273	3,957,067	3,410,792	3,796,285	3,260,180	Florida	Monroe	100	2
14996	33366	20,858,889	19,215,967	20,858,888	19,215,966	Florida	Flagler	75	1
15003	33366	15,143,481	14,425,814	15,143,481	14,425,814	NA	NA	NA	NA
15005	33381	45,372	24,337	45,372	24,337	Florida	Levy	59	0
15019	33470	1,428,017	1,213,113	1,428,017	1,213,113	Louisiana	Plaquemines	46	0
15044	33507	168,502	112,434	168,502	112,434	NA	NA	NA	NA
15057	33566	150		150		NA	NA	NA	NA

**North Carolina
Residential Flood**

Response to North Carolina General Statutes § 58-36-15 (d2) (1)

EventID	Year	GU_Loss_wDS	GR_Loss_wDS	GU_Loss_xDS	GR_Loss_xDS	LandfallState	LandfallCounty	WindSpeed	SS_Intensity
15062	33566	705,412,040	679,824,814	705,412,040	679,824,814	North Carolina	Carteret	105	2
15064	33578	5,841,956	5,197,810	5,841,956	5,197,810	Florida	Monroe	157	5
15070	33578	763,805	597,079	763,805	597,079	NA	NA	NA	NA
15072	33578	6,048,575	5,746,040	6,048,575	5,746,040	NA	NA	NA	NA
15079	33604	358,302,512	337,070,194	358,302,512	337,070,194	Florida	Monroe	75	1
15087	33678	174,084,432	164,630,925	174,084,432	164,630,925	Florida	Sarasota	105	2
15090	33678	108,214,072	99,057,479	108,214,072	99,057,479	North Carolina	Onslow	82	1
15119	33822	841,278,794	804,262,758	841,278,794	804,262,758	North Carolina	Pender	117	3
15120	33822	1,981,678	1,676,440	1,981,678	1,676,440	NA	NA	NA	NA
15134	33992	32,906,501	29,076,146	32,906,501	29,076,146	North Carolina	Brunswick	96	2
15137	33992	50,366,415	48,806,529	50,366,415	48,806,529	NA	NA	NA	NA
15147	34077	910,110,763	876,647,496	910,110,763	876,647,496	Florida	Levy	112	3
15148	34077	2,838,693	2,595,469	2,838,693	2,595,469	Florida	Franklin	124	3
15154	34077	62,228,424	56,857,533	62,228,424	56,857,533	NA	NA	NA	NA
15171	34124	11,140	8,200	11,140	8,200	Florida	Bay	108	2
15172	34124	150,998	119,170	150,998	119,170	NA	NA	NA	NA
15182	34328	33,705	22,550	33,705	22,550	NA	NA	NA	NA
15190	34350	1,713,610,628	1,652,691,645	1,709,730,763	1,649,031,895	North Carolina	Dare	119	3
15200	34389	424,458,428	410,014,682	424,458,428	410,014,682	Georgia	Liberty	119	3
15217	34424	7,014,204	6,723,484	7,014,204	6,723,484	NA	NA	NA	NA
15226	34466	82,548	65,453	82,548	65,453	NA	NA	NA	NA
15243	34481	6,705	1,532	6,705	1,532	NA	NA	NA	NA
15254	34558	329,875,112	314,881,157	329,875,112	314,881,157	Florida	Monroe	70	0
15259	34643	124,699,866	121,169,983	124,699,866	121,169,983	NA	NA	NA	NA
15275	34823	333,025,075	316,859,508	333,025,075	316,859,508	Florida	Monroe	82	1
15280	34975	57,298,159	53,056,855	54,130,046	50,025,122	New York	Nassau	108	2
15281	34975	982,468	908,841	982,468	908,841	Florida	Monroe	153	4
15285	34975	11,462,251	9,970,493	10,938,494	9,467,796	Florida	Monroe	106	2
15291	35037	116,107,084	109,464,483	116,107,084	109,464,483	Louisiana	Terrebonne	52	0
15305	35126	46,172	37,690	46,172	37,690	NA	NA	NA	NA
15314	35127	151,324,404	146,599,510	151,324,404	146,599,510	NA	NA	NA	NA
15316	35127	197,049	131,425	197,049	131,425	NA	NA	NA	NA
15322	35137	21,846,490	20,885,669	21,846,490	20,885,669	Louisiana	Vermilion	130	4
15328	35295	289,527,106	270,292,971	289,527,106	270,292,971	South Carolina	Charleston	98	2
15339	35339	78,565,434	71,883,121	75,750,379	69,173,436	Maryland	Worcester	111	3
15366	35370	44,700,217	42,902,550	44,700,217	42,902,550	Florida	Nassau	158	5
15370	35375	15,039,932	13,083,222	15,039,932	13,083,222	NA	NA	NA	NA
15376	35410	600,505,239	578,175,188	600,505,239	578,175,188	Florida	Monroe	150	4
15400	35670	55,270,262	49,351,309	55,270,262	49,351,309	North Carolina	Carteret	126	3
15408	35774	1,253,145	1,023,899	1,253,145	1,023,899	North Carolina	Carteret	81	1
15420	35878	13,230	4,235	13,230	4,235	Georgia	Glynn	83	1
15436	35987	292		292		NA	NA	NA	NA
15455	36045	1,835,427	1,541,172	1,788,780	1,497,649	NA	NA	NA	NA
15467	36082	4,710,184	3,952,426	4,710,184	3,952,426	Florida	Martin	51	0
15475	36114	729,854,049	679,070,070	711,791,079	664,676,598	South Carolina	Charleston	139	4
15499	36203	2,890,687	2,391,911	2,890,687	2,391,911	NA	NA	NA	NA
15519	36295	41,557,127	40,161,319	41,107,379	39,808,809	Florida	Monroe	58	0
15541	36389	1,832,310,477	1,699,381,459	1,768,344,106	1,642,577,688	South Carolina	Georgetown	80	1
15551	36516	214,265	155,252	214,265	155,252	Florida	Nassau	76	1
15561	36542	15,180,039	13,168,651	15,180,039	13,168,651	North Carolina	Dare	90	1
15563	36542	70,499	51,629	70,499	51,629	NA	NA	NA	NA
15633	36944	11,484,819	10,655,537	11,484,819	10,655,537	NA	NA	NA	NA
15648	36980	22,498,279	20,509,036	22,498,279	20,509,036	Florida	Monroe	34	0
15660	37098	190,527,816	183,886,903	190,527,816	183,886,903	Georgia	Chatham	129	3
15668	37098	5,517	1,695	5,517	1,695	Florida	Flagler	103	2
15671	37098	11,539,206	10,143,000	11,539,206	10,143,000	NA	NA	NA	NA
15685	37166	5,880,268	5,264,513	5,880,268	5,264,513	North Carolina	Onslow	74	1
15700	37203	7,200,766	6,615,507	7,126,415	6,547,923	Delaware	Sussex	118	3
15727	37302	181,481	165,838	181,481	165,838	NA	NA	NA	NA
15729	37302	13,341,351	11,767,149	13,341,351	11,767,149	NA	NA	NA	NA
15788	37658	56,933,704	52,462,239	56,933,704	52,462,239	Florida	Brevard	63	0
15819	37922	7,996,052	7,129,570	7,996,052	7,129,570	Georgia	Chatham	91	1
15832	37948	1,108,817	812,659	1,108,817	812,659	NA	NA	NA	NA

**North Carolina
Residential Flood**

Response to North Carolina General Statutes § 58-36-15 (d2) (1)

EventID	Year	GU_Loss_wDS	GR_Loss_wDS	GU_Loss_xDS	GR_Loss_xDS	LandfallState	LandfallCounty	WindSpeed	SS_Intensity
15835	37948	8,389,810	7,478,299	8,389,810	7,478,299	Florida	Pinellas	58	0
15849	38000	919,038	720,087	919,038	720,087	NA	NA	NA	NA
15850	38000	104,095,797	97,681,004	104,095,797	97,681,004	North Carolina	Dare	109	2
15851	38000	17,436	2,960	17,436	2,960	NA	NA	NA	NA
15866	38108	317,368	254,766	317,368	254,766	Florida	Miami-Dade	94	1
15876	38118	3,958	922	3,958	922	NA	NA	NA	NA
15895	38140	680	295	680	295	NA	NA	NA	NA
15950	38383	341,006,446	329,105,937	341,006,446	329,105,937	North Carolina	Brunswick	117	3
15971	38725	72,394	33,106	72,394	33,106	NA	NA	NA	NA
15992	38849	18,444	7,432	18,444	7,432	NA	NA	NA	NA
16015	38882	96,220	81,521	96,220	81,521	NA	NA	NA	NA
16054	39002	10		10		NA	NA	NA	NA
16055	39002	26,352,494	22,737,860	26,352,494	22,737,860	North Carolina	Hyde	80	1
16094	39085	59,627,199	55,624,161	59,627,199	55,624,161	North Carolina	Carteret	99	2
16115	39305	792,603	656,925	792,603	656,925	NA	NA	NA	NA
16119	39307	108,668,498	101,034,304	108,668,498	101,034,304	NA	NA	NA	NA
16126	39317	462,001,460	429,518,792	462,001,460	429,518,792	NA	NA	NA	NA
16129	39317	601,565	402,581	601,565	402,581	Florida	Monroe	111	3
16160	39691	9,115,466	7,367,713	9,115,466	7,367,713	NA	NA	NA	NA
16172	39692	41,584,292	38,438,237	41,584,292	38,438,237	North Carolina	Onslow	75	1
16196	39784	113,465,014	108,880,551	113,465,014	108,880,551	Florida	Levy	88	1
16207	39784	38,185	17,570	38,185	17,570	NA	NA	NA	NA
16222	39884	4,509,957	3,653,044	4,509,957	3,653,044	North Carolina	Carteret	80	1
16227	39889	252,337	180,126	252,337	180,126	Georgia	Glynn	85	1
16231	39889	291,912,685	273,718,692	291,912,685	273,718,692	South Carolina	Horry	81	1
16241	39911	478,518	380,252	478,518	380,252	NA	NA	NA	NA
16262	40139	281,942	205,296	281,942	205,296	Florida	Miami-Dade	106	2
16276	40361	1,341,917,242	1,230,627,351	1,329,131,039	1,218,596,896	North Carolina	Onslow	88	1
16282	40386	9,955,984	9,403,214	9,955,984	9,403,214	NA	NA	NA	NA
16301	40436	3,184,578	2,846,125	3,184,578	2,846,125	Massachusetts	Barnstable	83	1
16314	40543	623,477	426,802	607,195	412,922	North Carolina	Dare	50	0
16355	40677	298		298		NA	NA	NA	NA
16359	40785	34,234,250	32,732,558	34,234,250	32,732,558	Louisiana	Terrebonne	99	2
16425	41018	7,100	2,691	7,100	2,691	Florida	Dixie	34	0
16439	41108	7,809,008	7,379,035	7,809,008	7,379,035	NA	NA	NA	NA
16450	41119	1,254	914	1,254	914	NA	NA	NA	NA
16455	41168	8,869,041	8,487,022	8,869,041	8,487,022	NA	NA	NA	NA
16461	41175	5,640,840	5,217,475	5,640,436	5,217,192	Florida	Monroe	74	1
16464	41175	23,525,666	20,601,963	23,523,923	20,600,421	Florida	Citrus	115	3
16465	41175	2,036,892	1,754,123	2,036,892	1,754,123	Florida	Sarasota	63	0
16479	41187	8,137,015	6,845,390	8,137,015	6,845,390	New Jersey	Atlantic	77	1
16506	41226	127,081,196	115,850,345	127,081,196	115,850,345	North Carolina	Brunswick	101	2
16515	41257	814,211,780	753,890,673	814,108,751	753,791,819	NA	NA	NA	NA
16525	41299	46,160,259	40,773,106	46,160,259	40,773,106	NA	NA	NA	NA
16539	41327	587,336	469,313	587,336	469,313	Georgia	Camden	94	1
16544	41328	5,598	2,385	5,598	2,385	Louisiana	Plaquemines	52	0
16554	41474	2,992,268	2,756,039	2,992,268	2,756,039	Georgia	Chatham	145	4
16563	41474	28,036	10,684	28,036	10,684	Florida	Wakulla	116	3
16587	41617	321,531	107,992	321,531	107,992	NA	NA	NA	NA
16614	41638	27,054	11,813	27,054	11,813	Delaware	Sussex	116	3
16647	41750	2,379,308	2,081,695	2,379,308	2,081,695	NA	NA	NA	NA
16679	41811	1,351,370	1,067,012	1,329,407	1,047,122	NA	NA	NA	NA
16712	42015	7,234,208	6,289,196	7,234,208	6,289,196	Florida	Monroe	115	3
16728	42056	105,888,161	98,494,760	89,517,275	85,168,863	NA	NA	NA	NA
16732	42056	581,693,581	530,645,919	495,372,484	479,411,469	Florida	Martin	168	5
16737	42056	3,757,833,160	3,402,501,817	3,190,915,436	2,914,944,868	South Carolina	Georgetown	101	2
16748	42067	1,518,110,886	1,441,244,201	1,456,462,273	1,400,122,478	Florida	Levy	171	5
16752	42075	5,783,120	5,057,411	5,783,120	5,057,411	South Carolina	Georgetown	75	1
16753	42075	19,136	9,120	19,136	9,120	New York	Suffolk	97	2
16767	42096	51,791,480	46,338,636	51,791,480	46,338,636	South Carolina	Charleston	116	3
16779	42122	2,832,510	2,596,736	2,832,510	2,596,736	Florida	Dixie	86	1
16793	42168	215,997,506	203,754,357	215,997,506	203,754,357	South Carolina	Horry	118	3
16806	42273	3,312	1,908	3,312	1,908	Florida	Sarasota	94	1

**North Carolina
Residential Flood**

Response to North Carolina General Statutes § 58-36-15 (d2) (1)

EventID	Year	GU_Loss_wDS	GR_Loss_wDS	GU_Loss_xDS	GR_Loss_xDS	LandfallState	LandfallCounty	WindSpeed	SS_Intensity
16841	42338	416,028	367,780	416,028	367,780	NA	NA	NA	NA
16876	42449	230,681,134	199,070,707	230,681,134	199,070,707	South Carolina	Charleston	81	1
16888	42474	730,275,796	705,658,707	730,275,796	705,658,707	South Carolina	Horry	125	3
16910	42546	2,098,551	1,714,575	2,098,551	1,714,575	North Carolina	Carteret	63	0
16919	42546	430,463,864	403,692,337	430,463,864	403,692,337	South Carolina	Georgetown	75	1
16947	42670	835,787,942	767,145,593	807,332,881	741,116,442	NA	NA	NA	NA
16961	42681	8,764,360	7,511,523	8,764,360	7,511,523	NA	NA	NA	NA
16973	42759	651,180	522,550	651,180	522,550	NA	NA	NA	NA
16974	42759	190,037,235	183,334,773	190,037,235	183,334,773	NA	NA	NA	NA
16996	42868	151,486	115,921	151,486	115,921	NA	NA	NA	NA
16999	42868	252,773,688	244,661,980	252,773,688	244,661,980	NA	NA	NA	NA
17003	42939	1,025,592,046	970,468,809	1,025,592,046	970,468,809	South Carolina	Charleston	114	3
17004	42939	199,866	131,583	199,866	131,583	NA	NA	NA	NA
17008	42962	479,794,960	463,609,818	479,794,960	463,609,818	North Carolina	Carteret	60	0
17012	42962	222,805,405	215,570,977	222,805,405	215,570,977	Georgia	Chatham	115	3
17014	42962	864,650	603,643	864,650	603,643	Florida	Gulf	64	0
17022	43001	1,068,730,016	1,038,723,651	1,068,730,016	1,038,723,651	Florida	Monroe	29	0
17028	43030	2,240,018	1,966,773	2,240,018	1,966,773	Florida	Citrus	73	0
17030	43030	888,264	878,247	888,264	878,247	Florida	Monroe	86	1
17031	43030	30,071	14,876	30,071	14,876	North Carolina	Dare	75	1
17042	43227	872,915,205	827,222,232	831,619,039	801,725,368	NA	NA	NA	NA
17047	43227	543,020,036	506,276,442	516,793,563	487,114,866	NA	NA	NA	NA
17054	43228	15,315,697	12,964,067	15,315,697	12,964,067	North Carolina	Hyde	90	1
17062	43240	45,773,855	42,838,780	45,773,855	42,838,780	NA	NA	NA	NA
17071	43271	571,610,697	545,907,943	557,371,992	532,497,770	North Carolina	Carteret	140	4
17073	43297	89,980,054	81,540,615	89,980,054	81,540,615	NA	NA	NA	NA
17075	43297	699,156,206	672,581,116	699,156,206	672,581,116	South Carolina	Beaufort	104	2
17086	43423	44,238,955	41,686,171	44,238,955	41,686,171	NA	NA	NA	NA
17097	43467	577,311,233	559,088,324	577,311,233	559,088,324	Florida	Hernando	63	0
17104	43467	5,740	1,751	5,740	1,751	NA	NA	NA	NA
17119	43499	2,353,187	2,149,907	2,353,187	2,149,907	North Carolina	New Hanover	79	1
17125	43523	175,164	105,027	175,164	105,027	NA	NA	NA	NA
17175	43961	1,210	25	1,210	25	NA	NA	NA	NA
17190	44052	1,406,060,409	1,295,598,917	1,361,385,576	1,257,135,228	NA	NA	NA	NA
17191	44052	76,499,300	70,963,923	74,718,611	69,330,835	North Carolina	Pender	82	1
17195	44084	223,527,477	206,625,733	223,527,477	206,625,733	North Carolina	Pender	74	1
17221	44206	42,480,871	39,195,944	41,552,430	38,302,849	North Carolina	Brunswick	103	2
17235	44219	47,003,022	40,731,327	47,003,022	40,731,327	NA	NA	NA	NA
17236	44219	291,090,513	274,422,075	291,090,513	274,422,075	NA	NA	NA	NA
17255	44227	73,729	64,834	73,729	64,834	Florida	Monroe	129	3
17273	44654	877,748,223	797,319,427	872,874,744	793,029,497	NA	NA	NA	NA
17302	44751	1,643,790	1,412,107	1,643,790	1,412,107	North Carolina	Carteret	73	0
17303	44751	3,191,846	2,946,279	3,166,405	2,922,154	Florida	Monroe	61	0
17304	44751	20,528	16,807	20,528	16,807	NA	NA	NA	NA
17309	44751	17,201	12,571	17,201	12,571	Florida	Gulf	83	1
17313	44773	3,569	778	3,569	778	NA	NA	NA	NA
17355	44930	145,035,174	136,254,095	142,779,289	134,055,943	Florida	Monroe	98	2
17357	44930	7,253	3,297	7,253	3,297	Florida	Taylor	117	3
17370	44993	92,097,374	82,638,372	92,097,374	82,638,372	North Carolina	Pender	100	2
17377	45035	198,097,774	193,054,156	198,097,774	193,054,156	Georgia	McIntosh	139	4
17379	45046	163,517,118	150,412,994	160,693,973	147,783,467	Florida	Saint Lucie	156	4
17380	45046	537,561,687	488,866,941	537,561,687	488,866,941	NA	NA	NA	NA
17382	45046	18,964,375	16,889,008	18,363,335	16,307,411	Florida	Monroe	46	0
17401	45145	1,023,196,687	975,442,845	1,014,528,463	968,572,599	NA	NA	NA	NA
17438	45267	37,300,971	34,115,206	37,300,971	34,115,206	North Carolina	Carteret	114	3
17459	45290	83,551,357	80,055,364	83,551,357	80,055,364	NA	NA	NA	NA
17462	45290	156,420,179	149,224,921	156,407,660	149,212,774	Florida	Monroe	80	1
17467	45343	2,467	823	2,467	823	NA	NA	NA	NA
17497	45606	33,519,349	31,257,886	33,519,349	31,257,886	North Carolina	Dare	75	1
17506	45609	38,702,786	34,231,634	38,702,786	34,231,634	Florida	Monroe	122	3
17516	45698	185	63	185	63	NA	NA	NA	NA
17530	45771	15,532,422	14,002,220	15,532,422	14,002,220	NA	NA	NA	NA
17534	45791	24,173,706	22,271,730	24,173,706	22,271,730	Florida	Monroe	123	3

**North Carolina
Residential Flood**

Response to North Carolina General Statutes § 58-36-15 (d2) (1)

EventID	Year	GU_Loss_wDS	GR_Loss_wDS	GU_Loss_xDS	GR_Loss_xDS	LandfallState	LandfallCounty	WindSpeed	SS_Intensity
17537	45791	3,507,234	3,163,565	3,507,234	3,163,565	South Carolina	Beaufort	92	1
17554	45805	28,430,986	25,676,502	28,232,394	25,490,098	Florida	Palm Beach	149	4
17568	45855	6,023,204	5,230,746	6,023,204	5,230,746	Georgia	McIntosh	93	1
17569	45855	640,013	511,243	640,013	511,243	Louisiana	Cameron	130	4
17571	45947	20,872	10,116	20,872	10,116	NA	NA	NA	NA
17591	46161	343,473,140	325,653,411	343,473,140	325,653,411	North Carolina	New Hanover	95	1
17592	46161	51,154,202	49,368,588	51,154,202	49,368,588	NA	NA	NA	NA
17595	46161	68,894,078	64,820,491	68,208,187	64,165,329	Florida	Brevard	80	1
17603	46161	57,974,559	51,913,281	57,974,559	51,913,281	South Carolina	Charleston	84	1
17606	46161	37,971,354	35,073,280	37,971,354	35,073,280	NA	NA	NA	NA
17654	46351	756,623	702,536	756,623	702,536	NA	NA	NA	NA
17668	46395	74,778,323	68,205,996	74,778,323	68,205,996	Florida	Brevard	103	2
17678	46458	320,079,279	308,917,936	320,079,279	308,917,936	North Carolina	Carteret	102	2
17701	46504	18,147,211	16,340,525	18,147,211	16,340,525	North Carolina	Carteret	77	1
17716	46629	3,706,650	3,219,139	3,706,650	3,219,139	NA	NA	NA	NA
17727	46717	4,465,381	3,965,973	4,465,381	3,965,973	NA	NA	NA	NA
17750	46810	37,401,204	35,567,016	36,156,824	34,572,563	Florida	Monroe	97	2
17766	46884	403,854,085	369,663,788	403,854,085	369,663,788	NA	NA	NA	NA
17768	46884	5,074,928	4,609,136	5,074,928	4,609,136	Florida	Collier	119	3
17770	46884	702	389	702	389	NA	NA	NA	NA
17775	46889	7,443,757	6,502,187	7,443,757	6,502,187	NA	NA	NA	NA
17781	46889	1,447,274	1,184,761	1,447,274	1,184,761	NA	NA	NA	NA
17798	47028	12,342,669	10,754,437	12,342,669	10,754,437	NA	NA	NA	NA
17799	47028	7,584,808	7,139,017	7,584,808	7,139,017	Florida	Okaloosa	154	4
17800	47028	655,195	544,924	655,195	544,924	NA	NA	NA	NA
17817	47122	20,738	16,302	20,738	16,302	NA	NA	NA	NA
17819	47122	32,731,935	29,657,317	32,731,935	29,657,317	North Carolina	Dare	95	1
17828	47122	323,644	228,719	323,644	228,719	NA	NA	NA	NA
17839	47179	1,464,940	1,408,989	1,464,940	1,408,989	NA	NA	NA	NA
17844	47196	390,733,883	373,229,986	382,382,617	367,180,137	NA	NA	NA	NA
17860	47228	1,381,436	1,227,396	1,381,436	1,227,396	NA	NA	NA	NA
17868	47440	1,263,617,789	1,238,064,078	1,263,617,789	1,238,064,078	South Carolina	Horry	128	3
17876	47444	146,137	99,526	146,137	99,526	NA	NA	NA	NA
17900	47572	30,773,997	27,118,132	30,773,997	27,118,132	Louisiana	Plaquemines	109	2
17911	47650	2,179,533,337	2,044,903,766	2,058,304,693	1,966,794,590	NA	NA	NA	NA
17914	47650	966,909	789,854	966,909	789,854	Georgia	Chatham	75	1
17918	47655	3,710	1,416	3,710	1,416	NA	NA	NA	NA
17919	47655	605,510	524,198	605,510	524,198	Florida	Palm Beach	29	0
17922	47655	578,014	444,659	578,014	444,659	Massachusetts	Dukes	112	3
17927	47682	673,423	526,834	673,423	526,834	Georgia	McIntosh	80	1
17943	47696	31,277	17,257	31,277	17,257	Florida	Wakulla	109	2
17962	47750	133,058	100,750	133,058	100,750	Virginia	Accomack	75	1
17981	47877	559,885,436	538,676,942	559,885,436	538,676,942	South Carolina	Georgetown	96	2
17985	47898	632	9	632	9	NA	NA	NA	NA
17989	47898	24,840,432	23,696,491	24,840,432	23,696,491	South Carolina	Charleston	122	3
18014	48154	22,335,148	19,012,215	22,335,148	19,012,215	NA	NA	NA	NA
18018	48154	4,103,086	3,798,772	4,103,086	3,798,772	Florida	Dixie	65	0
18022	48184	1,197	694	1,197	694	Florida	Monroe	122	3
18030	48268	210,010	195,430	210,010	195,430	NA	NA	NA	NA
18062	48430	4,026,441	3,713,105	4,026,441	3,713,105	NA	NA	NA	NA
18072	48489	3,878,374,187	3,558,243,772	3,691,635,756	3,395,690,066	North Carolina	Brunswick	94	1
18105	48691	7,323,284	6,383,925	7,323,284	6,383,925	NA	NA	NA	NA
18122	48846	80,074,336	73,675,852	80,007,065	73,611,447	North Carolina	Onslow	118	3
18125	48846	429,339	393,022	429,339	393,022	NA	NA	NA	NA
18144	48896	1,989,492	1,650,519	1,989,492	1,650,519	Florida	Taylor	70	0
18150	48914	113,862,358	101,960,391	113,862,358	101,960,391	North Carolina	Carteret	87	1
18151	48914	2,520,533	2,406,649	2,520,533	2,406,649	Florida	Franklin	106	2
18170	48933	70,435,877	64,207,888	70,435,877	64,207,888	North Carolina	New Hanover	118	3
18181	48950	95,918,214	92,989,407	95,918,214	92,989,407	Georgia	Chatham	103	2
18184	48950	34,481	24,235	34,481	24,235	NA	NA	NA	NA
18185	48950	105,504	65,742	105,504	65,742	Florida	Taylor	64	0
18211	49072	7,703	1,303	7,703	1,303	NA	NA	NA	NA
18223	49144	474		474		Rhode Island	Washington	96	2

**North Carolina
Residential Flood**

Response to North Carolina General Statutes § 58-36-15 (d2) (1)

EventID	Year	GU_Loss_wDS	GR_Loss_wDS	GU_Loss_xDS	GR_Loss_xDS	LandfallState	LandfallCounty	WindSpeed	SS_Intensity
18238	49160	1,109,216	944,246	1,109,216	944,246	NA	NA	NA	NA
18266	49431	247,545,648	233,595,716	247,545,648	233,595,716	Massachusetts	Dukes	87	1
18267	49431	81,902	73,234	81,902	73,234	Florida	Palm Beach	160	5
18279	49440	3,476	1,161	3,476	1,161	Rhode Island	Washington	84	1
18284	49465	476,654,009	454,064,067	476,654,009	454,064,067	Florida	Manatee	63	0
18296	49492	300,649	187,648	300,649	187,648	Florida	Pinellas	102	2
18298	49492	10,314,945	9,591,390	10,314,945	9,591,390	Florida	Okaloosa	73	0
18305	49495	17,444,585	14,662,476	17,444,585	14,662,476	North Carolina	Carteret	79	1
18312	49500	1,079,410,649	1,008,538,474	1,048,394,170	980,815,400	South Carolina	Horry	128	3
18317	49500	361,358,988	331,499,712	343,691,075	314,495,849	North Carolina	Dare	112	3
18326	49527	26,339,184	23,431,982	26,339,184	23,431,982	Florida	Levy	104	2
18340	49528	207,184,902	201,693,607	205,046,096	200,321,972	Georgia	McIntosh	75	1
18348	49579	41,234,461	37,944,958	41,234,461	37,944,958	North Carolina	Carteret	102	2
18355	49579	11,258,960	9,620,563	11,258,960	9,620,563	NA	NA	NA	NA
18367	49594	4,079,662	3,160,831	4,079,662	3,160,831	Florida	Collier	74	1
18368	49603	189,498,067	173,811,284	189,498,067	173,811,284	NA	NA	NA	NA
18369	49603	4,906	2,832	4,881	2,821	Florida	Brevard	75	1
18370	49603	201,109,525	188,260,405	201,108,222	188,259,126	NA	NA	NA	NA
18382	49685	5,526,660	4,882,881	5,526,660	4,882,881	Florida	Monroe	131	4
18405	49785	1,566	49	1,566	49	NA	NA	NA	NA
18420	49826	1,982,051	1,575,399	1,982,051	1,575,399	Florida	Monroe	123	3
18422	49840	139,145,865	135,963,861	139,145,865	135,963,861	Florida	Franklin	127	3
18432	49970	8,221,356	7,107,142	8,221,356	7,107,142	Massachusetts	Dukes	94	1
23532	7	6,218,494	5,019,937	6,218,494	5,019,937	NA	NA	NA	NA
23536	10	840,354	777,313	840,354	777,313	NA	NA	NA	NA
23544	180	187,021,263	181,569,934	187,021,263	181,569,934	Louisiana	Terrebonne	132	4
23545	180	25	25	25	25	NA	NA	NA	NA
23566	489	40,177	36,557	40,177	36,557	NA	NA	NA	NA
23602	913	489,126,748	457,107,862	482,601,468	451,086,470	South Carolina	Charleston	75	1
23641	1778	163,261,544	153,899,792	163,261,544	153,899,792	Florida	Taylor	62	0
23674	2336	1,715,029	1,548,249	1,715,029	1,548,249	NA	NA	NA	NA
23682	2450	2,180,846,458	2,091,772,032	2,110,417,394	2,063,680,553	Florida	Levy	130	4
23685	2450	365,485	300,167	360,234	295,288	NA	NA	NA	NA
23749	3324	308,690	245,002	308,690	245,002	North Carolina	Onslow	40	0
23788	3776	6,874,206	6,403,342	6,874,206	6,403,342	New York	Suffolk	111	3
23789	3876	499,362,823	478,288,423	499,362,823	478,288,423	Georgia	Camden	137	4
23790	3876	1,839,854	1,421,867	1,839,854	1,421,867	NA	NA	NA	NA
23801	4328	115,520,202	104,502,487	115,520,202	104,502,487	North Carolina	Dare	88	1
23806	4520	2,954,565	2,592,630	2,954,565	2,592,630	Florida	Levy	119	3
23809	4527	35,214,506	34,177,474	35,214,506	34,177,474	Florida	Miami-Dade	80	1
23822	4666	63,821,061	61,440,281	63,821,061	61,440,281	Florida	Walton	122	3
23849	5120	3,566	1,277	3,566	1,277	NA	NA	NA	NA
23876	5633	97,659,091	89,975,655	97,659,091	89,975,655	North Carolina	Onslow	119	3
23884	5682	6,374,771	5,811,012	6,374,771	5,811,012	Florida	Franklin	112	3
23925	6096	51,345,187	47,669,649	50,243,754	46,618,432	New Jersey	Ocean	113	3
23926	6399	9,572,797	8,124,254	9,572,797	8,124,254	New York	Suffolk	100	2
23942	6768	58,249,446	53,046,425	58,249,446	53,046,425	South Carolina	Charleston	79	1
23947	6800	73,584	49,518	73,584	49,518	Florida	Broward	75	1
23962	6997	129,146	54,915	129,146	54,915	Florida	Duval	70	0
23980	7479	381,940,278	367,161,581	381,940,278	367,161,581	Florida	Taylor	160	5
24016	8049	384,887,552	371,436,933	384,422,140	371,021,694	Florida	Citrus	57	0
24023	8049	1,036,465,178	987,487,370	1,002,312,509	964,794,255	Florida	Franklin	118	3
24037	8180	134	134	134	134	NA	NA	NA	NA
24040	8180	7,596	2,371	7,596	2,371	NA	NA	NA	NA
24052	8181	66,881	59,395	66,881	59,395	NA	NA	NA	NA
24063	8770	4,032,369	3,751,039	4,032,369	3,751,039	Florida	Franklin	85	1
24065	8781	6,460	1,872	6,460	1,872	NA	NA	NA	NA
24082	8914	359,767,233	349,369,769	359,765,815	349,368,371	South Carolina	Beaufort	136	4
24088	9130	722,315,281	700,543,077	722,315,281	700,543,077	NA	NA	NA	NA
24121	9412	27,770,059	25,347,283	27,770,059	25,347,283	Florida	Taylor	82	1
24143	9603	684,338,398	620,882,611	684,338,398	620,882,611	NA	NA	NA	NA
24146	9642	33,799	19,863	33,799	19,863	Rhode Island	Washington	99	2
24151	9673	4,293,300,400	3,889,989,331	3,928,883,986	3,589,923,076	NA	NA	NA	NA

**North Carolina
Residential Flood**

Response to North Carolina General Statutes § 58-36-15 (d2) (1)

EventID	Year	GU_Loss_wDS	GR_Loss_wDS	GU_Loss_xDS	GR_Loss_xDS	LandfallState	LandfallCounty	WindSpeed	SS_Intensity
24163	9695	1,826,134,865	1,698,069,180	1,750,321,791	1,635,949,069	South Carolina	Charleston	81	1
24185	9756	446,981	357,095	446,981	357,095	NA	NA	NA	NA
24203	9934	150,330,411	133,835,976	150,330,411	133,835,976	South Carolina	Charleston	102	2
24259	10959	541,246,450	494,563,547	537,351,093	490,900,870	Louisiana	Terrebonne	45	0
24283	11354	2,014,593	1,590,517	2,014,593	1,590,517	NA	NA	NA	NA
24286	11354	3,797,117	3,192,633	3,797,117	3,192,633	Florida	Sarasota	106	2
24287	11370	1,889,002,491	1,754,308,696	1,862,624,481	1,730,202,512	North Carolina	New Hanover	129	3
24295	11663	47,856,892	42,688,602	47,856,892	42,688,602	Florida	Saint Lucie	153	4
24303	11663	46,138,743	43,911,149	46,138,743	43,911,149	NA	NA	NA	NA
24305	11663	98,206,667	88,997,367	98,206,667	88,997,367	South Carolina	Horry	63	0
24320	12190	263,082	235,123	263,082	235,123	NA	NA	NA	NA
24338	12387	17,877,003	15,833,613	17,877,003	15,833,613	North Carolina	Carteret	89	1
24347	12394	3,738,918	3,249,407	3,738,918	3,249,407	NA	NA	NA	NA
24368	12573	2,577	208	2,577	208	NA	NA	NA	NA
24374	12617	2,841,876	2,567,102	2,841,876	2,567,102	Louisiana	Vermilion	93	1
24409	12910	161,026,772	156,104,088	161,026,772	156,104,088	NA	NA	NA	NA
24422	13224	738,405,835	708,588,340	721,970,684	695,250,987	South Carolina	Beaufort	136	4
24455	13635	2,709,191	2,322,962	2,709,191	2,322,962	NA	NA	NA	NA
24463	13662	7,236,870	6,284,903	7,236,870	6,284,903	North Carolina	Carteret	94	1
24471	13683	1,511	369	1,511	369	NA	NA	NA	NA
24505	14071	12,019,296	10,759,148	12,019,296	10,759,148	Florida	Franklin	76	1
24514	14117	85	26	85	26	Florida	Monroe	156	4
24533	14238	51,267	32,534	51,267	32,534	NA	NA	NA	NA
24536	14238	199,038,743	193,075,151	199,038,743	193,075,151	Florida	Collier	40	0
24550	14465	1,153,085	938,666	1,131,414	918,578	Florida	Monroe	170	5
24574	15159	1,727,582	1,352,108	1,727,582	1,352,108	NA	NA	NA	NA
24580	15253	6,500,872	6,094,763	6,500,872	6,094,763	NA	NA	NA	NA
24625	16042	186,567	145,498	186,567	145,498	NA	NA	NA	NA
24644	16386	2,177,631	1,926,254	2,177,631	1,926,254	Florida	Collier	57	0
24659	16548	130,033,720	122,312,308	130,033,720	122,312,308	North Carolina	New Hanover	104	2
24673	16664	1,230,955	1,080,336	1,230,955	1,080,336	Florida	Taylor	99	2
24679	16664	329,538,454	308,644,147	306,098,725	295,399,460	Florida	Walton	62	0
24691	16716	23,180	20,968	23,180	20,968	NA	NA	NA	NA
24712	16766	6,149,220	5,143,855	6,149,220	5,143,855	Virginia	Northampton	117	3
24715	16766	13,381,673	12,780,200	13,381,673	12,780,200	NA	NA	NA	NA
24722	16859	2,872,127,175	2,608,482,261	2,739,359,764	2,491,319,500	NA	NA	NA	NA
24729	16939	7,739,723	7,155,491	7,739,723	7,155,491	NA	NA	NA	NA
24738	17053	1,353,892	1,309,616	1,353,892	1,309,616	Florida	Okaloosa	111	3
24745	17113	13,410,064	12,569,477	13,410,064	12,569,477	Florida	Volusia	138	4
24757	17695	82,530,262	75,671,863	82,530,262	75,671,863	Florida	Dixie	102	2
24783	17911	1,335	344	1,301	329	Florida	Indian River	83	1
24785	17911	1,032,806,304	995,723,653	1,023,033,724	989,489,148	Louisiana	Cameron	80	1
24792	18135	15,503,721	13,546,107	15,503,721	13,546,107	North Carolina	Hyde	87	1
24794	18135	254,146	182,379	254,146	182,379	NA	NA	NA	NA
24826	18919	83,186	51,470	83,186	51,470	NA	NA	NA	NA
24847	19158	126,456	100,454	126,456	100,454	Florida	Bay	69	0
24858	19322	22,606,674	20,394,075	22,606,674	20,394,075	NA	NA	NA	NA
24878	19852	295,366,224	282,150,367	295,366,224	282,150,367	South Carolina	Georgetown	98	2
24883	19852	5,787,961	5,221,278	5,685,088	5,120,672	New York	Suffolk	84	1
24896	19944	1,101	59	1,101	59	NA	NA	NA	NA
24906	19944	93,784	69,425	93,784	69,425	Florida	Pasco	57	0
24907	19944	492,129,216	461,886,021	476,293,563	450,490,968	Louisiana	Plaquemines	93	1
24930	20485	1,700,439,679	1,565,623,422	1,669,506,035	1,537,347,947	Florida	Palm Beach	132	4
24944	20543	40,110,034	38,600,838	40,110,034	38,600,838	Florida	Wakulla	99	2
24955	20676	2,696,993	2,184,252	2,696,993	2,184,252	Florida	Dixie	63	0
24956	20676	229,239	203,246	229,239	203,246	NA	NA	NA	NA
24960	20676	141,068	109,608	141,068	109,608	NA	NA	NA	NA
24965	20676	4,745,388	3,836,759	4,745,388	3,836,759	NA	NA	NA	NA
24978	21109	1,739,571	1,392,499	1,739,571	1,392,499	Florida	Brevard	124	3
24979	21109	315,665	273,383	315,665	273,383	New York	Suffolk	111	3
24986	21316	297,006,140	279,195,137	297,006,140	279,195,137	Florida	Sarasota	120	3
25021	21645	58,123,042	54,523,578	58,123,042	54,523,578	NA	NA	NA	NA
25022	21645	4,891,769	4,313,338	4,891,769	4,313,338	Massachusetts	Dukes	110	2

**North Carolina
Residential Flood**

Response to North Carolina General Statutes § 58-36-15 (d2) (1)

EventID	Year	GU_Loss_wDS	GR_Loss_wDS	GU_Loss_xDS	GR_Loss_xDS	LandfallState	LandfallCounty	WindSpeed	SS_Intensity
25024	21645	144,529,956	134,998,703	144,529,956	134,998,703	NA	NA	NA	NA
25028	21757	3,025,985	2,666,067	3,025,985	2,666,067	North Carolina	Carteret	34	0
25046	21972	3,153,158	2,682,829	3,153,158	2,682,829	NA	NA	NA	NA
25049	21972	101,391	85,129	101,391	85,129	NA	NA	NA	NA
25085	22255	27,283,713	23,358,175	27,283,713	23,358,175	North Carolina	Pender	87	1
25092	22377	843,738	714,810	843,738	714,810	Florida	Saint Johns	83	1
25114	22740	147,715,410	135,175,926	147,715,410	135,175,926	NA	NA	NA	NA
25124	22748	1,741,458	1,517,618	1,741,458	1,517,618	NA	NA	NA	NA
25137	22848	132,752,475	125,012,791	132,752,475	125,012,791	Florida	Citrus	63	0
25145	22855	32,877	15,388	32,877	15,388	NA	NA	NA	NA
25160	22922	543,215,401	499,838,252	543,215,401	499,838,252	NA	NA	NA	NA
25163	22922	717	353	717	353	NA	NA	NA	NA
25168	22922	209,792	138,530	209,792	138,530	Florida	Palm Beach	146	4
25172	23134	6,967,050	6,205,293	6,967,050	6,205,293	South Carolina	Georgetown	80	1
25174	23134	380,230,329	343,463,225	380,230,329	343,463,225	Louisiana	Jefferson	131	4
25195	23525	427,763	385,691	427,763	385,691	Florida	Gulf	115	3
25199	23711	5,043	1,275	5,043	1,275	NA	NA	NA	NA
25216	24062	672	230	672	230	NA	NA	NA	NA
25244	24388	95,293	64,797	95,293	64,797	North Carolina	Onslow	29	0
25252	24394	44,578,734	40,393,462	44,578,734	40,393,462	North Carolina	New Hanover	89	1
25259	24573	1,040,606,735	998,687,483	1,024,333,779	988,305,109	Louisiana	Plaquemines	100	2
25263	24573	1,673,804	1,476,656	1,673,804	1,476,656	Florida	Monroe	120	3
25266	24573	89,325,709	84,293,982	89,325,709	84,293,982	Massachusetts	Dukes	84	1
25270	24596	27,163	9,781	27,163	9,781	Rhode Island	Washington	97	2
25279	24698	1,411,422	1,268,940	1,411,422	1,268,940	NA	NA	NA	NA
25290	24840	1,053,022,826	972,181,357	1,044,033,352	964,024,991	NA	NA	NA	NA
25291	24840	12,028	8,940	12,028	8,940	Florida	Monroe	46	0
25309	25471	33,801,686	27,924,481	33,801,686	27,924,481	Florida	Lee	120	3
25329	25682	215,432,409	203,006,468	215,432,409	203,006,468	North Carolina	Carteret	105	2
25332	25682	13,712,711	12,364,408	13,712,711	12,364,408	NA	NA	NA	NA
25340	25773	5,055,396	4,713,804	5,055,396	4,713,804	Texas	Matagorda	142	4
25383	26360	6,571,350	6,123,307	6,571,350	6,123,307	Florida	Okaloosa	81	1
25399	26480	136,293,248	124,180,291	136,293,248	124,180,291	North Carolina	Carteret	111	3
25401	26480	87,582	76,428	87,582	76,428	Maine	Washington	74	1
25434	27035	139,771,635	135,603,379	139,771,635	135,603,379	NA	NA	NA	NA
25444	27092	15,017,047	14,391,880	15,017,047	14,391,880	Florida	Collier	47	0
25447	27092	7,075,047	6,408,660	7,075,047	6,408,660	Florida	Franklin	98	2
25467	27486	233,573,166	224,216,110	233,573,166	224,216,110	Florida	Taylor	78	1
25472	28112	2,745,138	2,525,245	2,745,138	2,525,245	Florida	Collier	40	0
25488	28175	283,288,475	275,068,552	283,288,475	275,068,552	Florida	Walton	112	3
25489	28175	137,320	97,728	137,320	97,728	NA	NA	NA	NA
25495	28175	131,674,699	123,343,936	131,674,699	123,343,936	South Carolina	Charleston	82	1
25497	28288	45,244	26,159	45,244	26,159	Florida	Miami-Dade	29	0
25511	28539	2,088,125	1,896,686	2,088,125	1,896,686	NA	NA	NA	NA
25548	28755	161,098	115,285	161,098	115,285	Florida	Monroe	141	4
25571	29260	5,344,346	4,836,859	5,344,346	4,836,859	Florida	Monroe	55	0
25580	29292	11,796,271	10,252,427	11,796,271	10,252,427	New York	Suffolk	69	0
25601	29402	1,895	336	1,895	336	NA	NA	NA	NA
25603	29402	12,631	6,279	12,631	6,279	NA	NA	NA	NA
25619	29535	1,381,874	1,233,825	1,381,874	1,233,825	Florida	Walton	120	3
25621	29535	1,790,947	1,537,999	1,790,947	1,537,999	NA	NA	NA	NA
25624	29535	6,216,976	6,049,636	6,216,976	6,049,636	South Carolina	Charleston	114	3
25649	30039	10,660,463	9,249,637	10,660,463	9,249,637	NA	NA	NA	NA
25675	30300	1,701,334	1,510,751	1,701,334	1,510,751	Florida	Monroe	121	3
25676	30300	30,890,300	27,205,228	30,890,300	27,205,228	Florida	Citrus	94	1
25680	30300	5,942	2,718	5,942	2,718	NA	NA	NA	NA
25709	30459	2,554,304	2,260,501	2,554,304	2,260,501	NA	NA	NA	NA
25754	30615	4,505,908	4,317,504	4,505,908	4,317,504	Louisiana	Plaquemines	117	3
25767	30718	107,072,196	97,190,979	107,072,196	97,190,979	South Carolina	Georgetown	77	1
25777	30739	10,568,311	9,079,563	10,568,311	9,079,563	NA	NA	NA	NA
25783	30753	3,062,294	2,445,683	3,062,294	2,445,683	North Carolina	Carteret	99	2
25784	30753	30,751,954	27,973,458	30,751,954	27,973,458	Florida	Dixie	35	0
25798	30956	64,103	61,690	64,103	61,690	Georgia	Liberty	77	1

**North Carolina
Residential Flood**

Response to North Carolina General Statutes § 58-36-15 (d2) (1)

EventID	Year	GU_Loss_wDS	GR_Loss_wDS	GU_Loss_xDS	GR_Loss_xDS	LandfallState	LandfallCounty	WindSpeed	SS_Intensity
25814	31098	823,320,993	765,962,374	804,332,872	748,534,330	South Carolina	Charleston	82	1
25818	31098	202,521,523	184,838,118	200,342,012	182,751,469	North Carolina	Currituck	77	1
25825	31251	564,471	488,647	564,471	488,647	NA	NA	NA	NA
25835	31257	1,082,915,701	1,024,423,430	1,048,531,573	998,340,357	Florida	Monroe	184	5
25838	31257	238,728,264	227,111,931	230,642,314	221,148,840	Florida	Levy	129	3
25842	31339	1,489,856,758	1,394,319,276	1,489,856,758	1,394,319,276	South Carolina	Horry	87	1
25874	31520	264,417,826	247,785,540	249,077,409	236,755,012	Florida	Monroe	46	0
25875	31520	109,793,907	98,477,804	105,813,734	95,055,439	NA	NA	NA	NA
25876	31520	679,457,827	644,943,512	637,751,485	620,465,201	Florida	Lee	40	0
25881	31520	61,528,008	56,040,068	59,407,864	54,091,126	Florida	Monroe	141	4
25890	31865	22,016,078	21,298,517	22,016,078	21,298,517	NA	NA	NA	NA
25892	31865	25,006,246	21,784,123	25,006,246	21,784,123	Florida	Indian River	88	1
25894	31865	104,929,593	95,513,809	104,929,593	95,513,809	NA	NA	NA	NA
25907	31983	1,488,333,361	1,400,812,827	1,408,404,449	1,352,751,481	Florida	Martin	120	3
25929	32118	937,360,234	909,317,992	937,360,234	909,317,992	NA	NA	NA	NA
25932	32175	6,345,614,540	5,813,003,653	5,840,495,962	5,364,544,407	NA	NA	NA	NA
25934	32175	327,116,673	308,584,084	319,861,772	302,029,498	Florida	Palm Beach	80	1
25942	32250	1,114,908	914,882	1,114,908	914,882	NA	NA	NA	NA
25947	32497	7,246	2,065	7,246	2,065	Florida	Dixie	93	1
25968	32604	496,065	355,175	496,065	355,175	Florida	Lee	92	1
25989	32715	463,786	367,502	463,786	367,502	NA	NA	NA	NA
25993	32730	21,249	11,452	21,249	11,452	Florida	Franklin	121	3
25997	32730	868,288	730,211	868,288	730,211	Florida	Dixie	149	4
26005	32905	26,517,953	25,891,900	26,517,953	25,891,900	NA	NA	NA	NA
26038	33197	78,330	45,860	78,330	45,860	Florida	Charlotte	59	0
26045	33308	10,936,067	10,178,417	10,936,067	10,178,417	NA	NA	NA	NA
26055	33315	7,294,316	6,816,243	7,162,255	6,693,689	Florida	Martin	88	1
26069	33328	27,092,699	25,086,525	27,092,699	25,086,525	Florida	Citrus	126	3
26112	33798	731,585	611,371	731,585	611,371	Florida	Bay	127	3
26121	34090	97,073,774	89,244,058	94,030,331	86,338,463	Florida	Monroe	137	4
26145	34301	75,230,307	69,269,442	75,230,307	69,269,442	NA	NA	NA	NA
26155	34323	10,000,826	8,652,894	10,000,826	8,652,894	NA	NA	NA	NA
26164	34351	1,976,924,119	1,842,664,832	1,811,570,226	1,740,825,193	Florida	Wakulla	151	4
26171	34503	62,790,632	59,012,397	62,790,632	59,012,397	Florida	Bay	81	1
26181	34630	718,257,581	661,207,021	718,255,590	661,205,373	North Carolina	New Hanover	87	1
26182	34630	11,360,384	9,823,960	11,360,384	9,823,960	North Carolina	Pender	96	2
26184	34831	822,375	762,842	796,252	738,316	New Jersey	Atlantic	107	2
26186	34831	1,779,582	1,446,519	1,779,582	1,446,519	NA	NA	NA	NA
26192	34831	210,763,033	205,126,669	210,761,500	205,125,180	Florida	Taylor	102	2
26220	35285	948,879	831,922	948,879	831,922	Florida	Sarasota	87	1
26223	35301	4,123,758	3,670,005	4,123,758	3,670,005	Florida	Manatee	76	1
26229	35340	42,839,037	37,263,008	42,839,037	37,263,008	NA	NA	NA	NA
26245	35505	7,412,005	6,190,088	7,412,005	6,190,088	North Carolina	Onslow	87	1
26250	35594	63,974,277	61,713,451	62,173,843	60,542,371	Louisiana	Terrebonne	58	0
26272	35768	120,969	109,081	120,969	109,081	NA	NA	NA	NA
26298	35911	100,964,391	95,291,762	100,964,391	95,291,762	South Carolina	Charleston	92	1
26311	35980	16,674,045	14,744,822	16,674,045	14,744,822	Florida	Monroe	57	0
26313	35980	525,557,225	509,142,037	525,557,225	509,142,037	North Carolina	Brunswick	113	3
26335	36161	222	87	222	87	NA	NA	NA	NA
26336	36161	176,074	154,699	176,074	154,699	NA	NA	NA	NA
26342	36378	1,132,620	887,431	1,132,620	887,431	Florida	Sarasota	63	0
26355	36513	166,014,547	150,090,423	163,478,189	147,813,901	Louisiana	Cameron	35	0
26359	36513	9,306	6,961	9,306	6,961	Louisiana	Terrebonne	108	2
26360	36513	2,112,044	1,777,519	2,112,044	1,777,519	South Carolina	Charleston	116	3
26361	36513	449,016,800	431,710,210	441,308,877	425,953,279	South Carolina	Charleston	66	0
26392	37002	9,959,376	8,931,143	9,959,376	8,931,143	Florida	Dixie	97	2
26421	37368	192,018,032	178,604,784	192,018,032	178,604,784	NA	NA	NA	NA
26430	37445	161,611	122,022	161,611	122,022	NA	NA	NA	NA
26431	37445	5,794,232	5,473,403	5,794,232	5,473,403	Florida	Hernando	70	0
26442	37574	1,927,533,833	1,783,914,536	1,874,627,828	1,738,418,023	North Carolina	Brunswick	85	1
26453	37645	650,506,981	595,177,930	650,506,981	595,177,930	South Carolina	Horry	86	1
26461	37737	102,477,489	94,950,137	102,477,489	94,950,137	NA	NA	NA	NA
26466	37737	8,458,645	7,400,304	8,458,645	7,400,304	North Carolina	Brunswick	115	3

**North Carolina
Residential Flood**

Response to North Carolina General Statutes § 58-36-15 (d2) (1)

EventID	Year	GU_Loss_wDS	GR_Loss_wDS	GU_Loss_xDS	GR_Loss_xDS	LandfallState	LandfallCounty	WindSpeed	SS_Intensity
26470	37780	1,051	858	1,051	858	NA	NA	NA	NA
26510	38420	634,745,057	614,334,491	634,745,054	614,334,491	Georgia	Liberty	116	3
26520	38712	15,112,480	13,245,737	15,112,480	13,245,737	North Carolina	Carteret	118	3
26535	39019	2,016,721	1,636,041	2,016,721	1,636,041	Florida	Dixie	107	2
26538	39019	1,254,959	1,028,852	1,254,959	1,028,852	Florida	Dixie	86	1
26542	39115	97,881,510	92,793,824	96,118,224	91,311,361	NA	NA	NA	NA
26554	39160	135,115,904	124,532,990	135,115,904	124,532,990	North Carolina	Carteret	111	3
26555	39160	6,389,865	5,867,212	6,242,082	5,722,660	South Carolina	Beaufort	124	3
26556	39160	172		172		Massachusetts	Barnstable	98	2
26572	39207	222,068,163	209,382,392	222,068,163	209,382,392	NA	NA	NA	NA
26617	39699	322,545,944	291,685,574	322,545,944	291,685,574	North Carolina	Onslow	87	1
26623	39805	1,259	233	1,259	233	Florida	Gulf	113	3
26634	39831	28,740,045	27,381,122	28,740,045	27,381,122	Florida	Monroe	169	5
26644	39840	8,836,349	7,756,162	8,836,349	7,756,162	Florida	Sarasota	82	1
26652	40144	359,544,783	346,428,060	359,544,783	346,428,060	Florida	Walton	29	0
26660	40173	245,372	192,781	245,372	192,781	Florida	Gulf	119	3
26664	40256	49,662,906	44,732,941	49,662,906	44,732,941	NA	NA	NA	NA
26676	40347	1,234,890	1,016,408	1,234,890	1,016,408	North Carolina	Carteret	56	0
26697	40450	5,204,010	4,689,944	5,204,010	4,689,944	NA	NA	NA	NA
26706	40513	9,052,511	7,928,035	9,052,511	7,928,035	New Jersey	Cape May	81	1
26726	40606	28,878	18,980	28,878	18,980	Florida	Gulf	115	3
26732	40614	445,860,930	415,760,376	433,977,921	405,501,586	NA	NA	NA	NA
26735	40614	3,505,723	3,350,850	3,446,662	3,299,337	NA	NA	NA	NA
26737	40614	204,470,405	198,001,077	202,047,842	196,258,057	NA	NA	NA	NA
26750	40825	11,456,327	10,077,691	11,456,327	10,077,691	North Carolina	Carteret	96	2
26769	41127	14,602,225	12,478,576	14,602,225	12,478,576	Florida	Monroe	87	1
26779	41169	4,387,455	3,819,003	4,387,455	3,819,003	Louisiana	Jefferson	150	4
26793	41336	17,751,031	15,812,032	17,751,031	15,812,032	NA	NA	NA	NA
26820	42212	15,435,239	13,399,641	15,435,239	13,399,641	New York	Suffolk	97	2
26829	42220	38,287	28,614	38,287	28,614	Florida	Saint Lucie	87	1
26831	42220	19,202	16,934	19,202	16,934	NA	NA	NA	NA
26838	42289	100,003	84,442	100,003	84,442	New York	Suffolk	103	2
26840	42289	198,380,622	180,901,420	192,406,743	175,402,677	NA	NA	NA	NA
26845	42323	9,756,073	8,842,251	9,756,073	8,842,251	NA	NA	NA	NA
26847	42323	98,778	52,408	98,778	52,408	NA	NA	NA	NA
26855	42502	4,432,708,371	4,030,716,328	3,860,389,237	3,539,293,126	South Carolina	Beaufort	117	3
26901	43026	4,553,519	3,916,391	4,553,519	3,916,391	NA	NA	NA	NA
26916	43117	119,906,424	109,351,317	119,906,424	109,351,317	North Carolina	Brunswick	88	1
26943	43667	9,490,812	8,675,244	9,490,812	8,675,244	Florida	Monroe	115	3
26949	43716	216,468,831	207,695,009	216,468,831	207,695,009	Florida	Monroe	147	4
26955	43716	22,381	13,378	22,381	13,378	NA	NA	NA	NA
26971	43931	92,500	64,525	92,500	64,525	Florida	Citrus	82	1
26975	43931	25,941,463	23,983,472	25,941,463	23,983,472	NA	NA	NA	NA
26981	44039	5,694,175	5,108,473	5,694,175	5,108,473	New York	Suffolk	105	2
26983	44039	1,415,619	1,263,053	1,415,619	1,263,053	North Carolina	Onslow	64	0
26987	44039	73,484,019	66,728,574	73,484,019	66,728,574	NA	NA	NA	NA
26989	44069	509,699,367	476,531,715	509,699,367	476,531,715	Florida	Pasco	34	0
26992	44069	785,814,147	760,059,036	785,814,147	760,059,036	Florida	Wakulla	40	0
27016	44663	22,577,576	20,705,274	22,577,576	20,705,274	South Carolina	Charleston	85	1
27024	44663	54,340,837	51,088,936	53,094,090	50,140,053	NA	NA	NA	NA
27031	44787	248,884,318	223,083,364	248,884,318	223,083,364	NA	NA	NA	NA
27048	44848	2,569,894	2,221,727	2,569,894	2,221,727	North Carolina	Carteret	79	1
27063	45007	275,047,218	259,165,976	263,816,084	249,953,415	Florida	Duval	116	3
27068	45128	18,643	14,180	18,643	14,180	Florida	Monroe	63	0
27072	45282	11,278,093	10,007,253	11,278,093	10,007,253	North Carolina	Hyde	83	1
27109	45593	2,583,767	2,370,227	2,583,767	2,370,227	Florida	Escambia	124	3
27127	45866	29,048,264	27,036,858	28,224,238	26,245,693	North Carolina	Hyde	104	2
27140	46007	127,340,776	117,428,449	127,340,776	117,428,449	Florida	Pasco	64	0
27161	46195	17,970	7,651	17,970	7,651	Florida	Flagler	82	1
27173	46382	15,052,222	13,619,185	15,052,222	13,619,185	NA	NA	NA	NA
27182	46868	35,064,959	31,891,104	35,064,959	31,891,104	North Carolina	Brunswick	74	1
27195	46925	2,847,083,342	2,582,048,512	2,711,401,281	2,461,978,045	NA	NA	NA	NA
27227	47156	88,460,346	81,363,154	88,460,346	81,363,154	Florida	Bay	89	1

**North Carolina
Residential Flood**

Response to North Carolina General Statutes § 58-36-15 (d2) (1)

EventID	Year	GU_Loss_wDS	GR_Loss_wDS	GU_Loss_xDS	GR_Loss_xDS	LandfallState	LandfallCounty	WindSpeed	SS_Intensity
27233	47156	147,463,643	139,845,416	147,463,643	139,845,416	Florida	Taylor	85	1
27237	47187	4,623,802	3,953,808	4,623,802	3,953,808	NA	NA	NA	NA
27275	47474	4,196,472,120	4,076,648,616	4,159,960,130	4,060,275,106	South Carolina	Georgetown	120	3
27280	47474	2,759,339	2,544,959	2,759,339	2,544,959	South Carolina	Charleston	99	2
27283	47485	17,046,148	15,411,318	17,046,148	15,411,318	New Jersey	Atlantic	91	1
27284	47485	18,573,330	15,687,985	18,573,330	15,687,985	North Carolina	Dare	91	1
27301	47642	14,458,488	12,823,706	14,458,488	12,823,706	South Carolina	Georgetown	100	2
27303	47795	1,873,664	1,855,205	1,873,664	1,855,205	NA	NA	NA	NA
27304	47795	1,958,432	1,765,680	1,958,432	1,765,680	Florida	Saint Johns	158	5
27327	48249	854,981	707,360	854,981	707,360	Louisiana	Vermilion	128	3
27332	48380	418,190	306,940	418,190	306,940	NA	NA	NA	NA
27342	48389	29,447,133	26,923,930	29,447,133	26,923,930	NA	NA	NA	NA
27350	48480	47,427,262	43,297,166	47,427,262	43,297,166	North Carolina	Carteret	115	3
27352	48480	7,000,980	6,050,949	7,000,980	6,050,949	NA	NA	NA	NA
27372	48912	1,304,619	1,039,764	1,304,619	1,039,764	Florida	Pasco	52	0
27412	49774	6,635,750	6,246,524	6,635,750	6,246,524	NA	NA	NA	NA
27416	49882	144,712,439	127,795,936	144,712,439	127,795,936	NA	NA	NA	NA
29700	105	78,044,698	69,537,914	78,044,698	69,537,914	North Carolina	Carteret	86	1
29731	404	223,383,665	207,847,993	223,383,665	207,847,993	NA	NA	NA	NA
29751	504	300,347	272,199	290,707	263,091	Florida	Monroe	99	2
29758	513	58,266	53,517	58,251	53,504	Florida	Broward	89	1
29764	602	15,479,005	13,173,829	14,977,626	12,694,958	North Carolina	Currituck	86	1
29767	602	37,561,541	33,048,254	35,902,454	31,452,951	North Carolina	Carteret	76	1
29803	740	69,858	44,510	69,858	44,510	New Jersey	Ocean	46	0
29814	787	64,332,631	59,047,769	64,332,631	59,047,769	NA	NA	NA	NA
29825	1049	2,317,560	2,059,509	2,317,560	2,059,509	NA	NA	NA	NA
29829	1049	560,913,320	521,430,536	560,913,320	521,430,536	North Carolina	Brunswick	108	2
29844	1181	62,945	49,373	62,945	49,373	NA	NA	NA	NA
29855	1257	68,953,805	64,017,128	68,953,805	64,017,128	South Carolina	Charleston	79	1
29883	1718	2,798	1,199	2,798	1,199	Georgia	Camden	98	2
29892	1755	95,877	72,640	95,877	72,640	NA	NA	NA	NA
29904	1780	6,855,914	6,105,791	6,855,914	6,105,791	North Carolina	Brunswick	57	0
29933	2318	1,108,490,393	1,062,285,650	1,078,966,083	1,044,143,963	NA	NA	NA	NA
29959	2609	392,526	270,413	392,526	270,413	Florida	Lee	52	0
29996	2977	1,525,959,145	1,444,182,356	1,464,682,908	1,403,328,524	South Carolina	Charleston	116	3
30019	3108	238,505,677	227,329,934	238,505,677	227,329,934	Florida	Indian River	151	4
30022	3108	987,988,261	963,588,681	987,988,261	963,588,681	North Carolina	Brunswick	115	3
30047	3363	35,636,244	34,747,848	35,636,244	34,747,848	NA	NA	NA	NA
30063	3550	27	27	27	NA	NA	NA	NA	NA
30070	3550	185,699	118,405	185,699	118,405	NA	NA	NA	NA
30073	3607	14,309,382	12,268,900	14,309,382	12,268,900	North Carolina	Carteret	95	1
30074	3607	353,179,131	340,454,585	353,179,131	340,454,585	NA	NA	NA	NA
30075	3607	1,938,006	1,667,015	1,938,006	1,667,015	Florida	Broward	41	0
30077	3607	1,556,001,207	1,435,395,557	1,535,146,569	1,416,551,795	North Carolina	Pender	110	2
30081	3607	11,356,007	10,740,708	11,167,680	10,575,389	NA	NA	NA	NA
30100	3719	367,331	297,137	367,331	297,137	Florida	Sarasota	104	2
30125	3799	2,146,652,773	1,965,931,901	2,044,319,337	1,876,635,602	South Carolina	Charleston	100	2
30133	3799	12,977,798	10,539,203	12,378,945	9,988,616	South Carolina	Charleston	56	0
30160	3884	1,186,621,546	1,118,135,407	1,121,236,588	1,076,300,085	South Carolina	Charleston	92	1
30174	3884	1,683,089,896	1,594,735,119	1,524,987,903	1,453,182,699	North Carolina	Carteret	131	4
30191	4016	592,477,430	566,441,020	575,206,542	555,607,428	Florida	Bay	119	3
30197	4041	1,208,035	877,502	1,208,035	877,502	NA	NA	NA	NA
30212	4121	273,889	189,752	267,312	184,189	NA	NA	NA	NA
30214	4121	463,575,838	447,453,765	459,452,706	444,897,236	Florida	Duval	108	2
30218	4121	8,223,201	7,415,352	7,885,503	7,084,551	Florida	Citrus	77	1
30219	4121	333,563	269,917	333,563	269,917	NA	NA	NA	NA
30221	4121	1,390,891,561	1,295,984,431	1,349,892,069	1,267,051,418	NA	NA	NA	NA
30230	4121	5,441,094	5,055,284	5,441,094	5,055,284	South Carolina	Beaufort	103	2
30233	4200	11,111	8,809	11,111	8,809	South Carolina	Charleston	83	1
30255	4344	4,472,549	3,815,691	4,472,549	3,815,691	NA	NA	NA	NA
30264	4344	119,349,803	108,653,085	119,349,803	108,653,085	North Carolina	Carteret	92	1
30269	4385	71,604,175	66,346,529	71,604,175	66,346,529	New York	Suffolk	70	0
30273	4391	70,990,514	67,963,930	66,869,626	65,335,063	Georgia	Camden	99	2

**North Carolina
Residential Flood**

Response to North Carolina General Statutes § 58-36-15 (d2) (1)

EventID	Year	GU_Loss_wDS	GR_Loss_wDS	GU_Loss_xDS	GR_Loss_xDS	LandfallState	LandfallCounty	WindSpeed	SS_Intensity
30301	4415	867,813	758,180	867,813	758,180	Massachusetts	Nantucket	99	2
30317	4620	779	98	779	98	Florida	Monroe	165	5
30340	5020	783	276	783	276	North Carolina	Brunswick	75	1
30355	5052	6,035,786	5,282,244	6,035,786	5,282,244	South Carolina	Charleston	82	1
30360	5149	1,948,950	1,899,662	1,948,950	1,899,662	Florida	Miami-Dade	117	3
30366	5149	56,965,332	51,509,902	56,965,332	51,509,902	NA	NA	NA	NA
30377	5256	50,271	33,549	50,271	33,549	Rhode Island	Washington	86	1
30419	5421	7,116,252	6,698,407	7,116,252	6,698,407	Florida	Taylor	118	3
30428	5438	574,094,138	556,928,810	574,094,138	556,928,810	NA	NA	NA	NA
30442	5533	93,216	54,372	93,216	54,372	New York	Suffolk	94	1
30486	5554	65,264,922	57,929,788	65,264,922	57,929,788	NA	NA	NA	NA
30530	5760	139,876,637	128,327,516	135,676,104	124,290,001	North Carolina	Carteret	117	3
30537	5814	605,708,063	585,112,560	605,708,063	585,112,560	NA	NA	NA	NA
30547	5818	1,287,518,024	1,184,837,684	1,172,901,931	1,104,666,480	NA	NA	NA	NA
30548	5818	6,709,264	6,386,365	6,247,035	5,976,942	Florida	Monroe	107	2
30565	5959	12,899,046	12,321,313	12,899,046	12,321,313	Florida	Bay	85	1
30566	5959	2,807,143	2,362,437	2,807,143	2,362,437	North Carolina	Carteret	90	1
30575	6042	3,718,510,724	3,467,142,870	3,458,613,621	3,298,867,160	Florida	Palm Beach	154	4
30577	6042	14,677	7,987	14,213	7,661	NA	NA	NA	NA
30590	6260	30,317	13,162	30,317	13,162	Florida	Volusia	115	3
30593	6260	2,342,743	1,954,583	2,342,743	1,954,583	NA	NA	NA	NA
30600	6268	2,067	1,253	2,067	1,253	Florida	Monroe	110	2
30626	6523	11,357,614	9,516,377	9,726,462	8,023,856	NA	NA	NA	NA
30636	6603	21,962	8,968	21,962	8,968	NA	NA	NA	NA
30670	7147	12,209,252	11,805,288	12,209,252	11,805,288	Florida	Monroe	140	4
30701	7367	163,682,734	151,778,582	163,682,734	151,778,582	Florida	Gulf	89	1
30705	7367	294,209,799	271,514,822	294,209,799	271,514,822	North Carolina	Brunswick	88	1
30727	7438	383,020,670	368,585,439	383,020,670	368,585,439	Florida	Monroe	58	0
30733	7494	267,695	230,404	267,695	230,404	New York	Nassau	57	0
30745	7516	439,425,858	424,205,182	439,425,858	424,205,182	Georgia	McIntosh	99	2
30751	7516	1,830,103	1,622,510	1,830,103	1,622,510	NA	NA	NA	NA
30765	7533	145,510,319	140,937,187	145,510,319	140,937,187	Georgia	Chatham	79	1
30768	7533	1,499,693	1,274,729	1,499,693	1,274,729	NA	NA	NA	NA
30769	7533	271,728	233,408	271,728	233,408	Florida	Hernando	29	0
30771	7584	8,806,744	7,647,506	8,123,127	7,149,776	Georgia	Chatham	150	4
30774	7584	1,913,559,001	1,800,135,928	1,785,075,372	1,741,551,591	South Carolina	Georgetown	114	3
30807	7691	159,724	91,849	159,724	91,849	NA	NA	NA	NA
30813	7691	9,864,191	9,497,235	9,864,191	9,497,235	Mississippi	Jackson	98	2
30815	7691	22,808	15,652	22,808	15,652	NA	NA	NA	NA
30821	7721	5,391,828	4,976,027	5,391,828	4,976,027	South Carolina	Charleston	119	3
30844	7774	1,514,463	1,222,657	1,514,463	1,222,657	Rhode Island	Newport	79	1
30854	7893	46,159,489	43,130,266	46,159,489	43,130,266	NA	NA	NA	NA
30857	7893	7,043,539	5,872,856	7,043,539	5,872,856	NA	NA	NA	NA
30875	8128	2,656	694	2,656	694	South Carolina	Georgetown	75	1
30906	8234	3,045,956	2,600,807	3,045,956	2,600,807	NA	NA	NA	NA
30911	8424	4,712,924	4,303,184	4,712,924	4,303,184	South Carolina	Beaufort	91	1
30920	8516	3,579,415,222	3,257,508,507	3,339,920,510	3,064,749,098	Florida	Brevard	158	5
30929	8516	329,416,355	315,553,033	313,059,772	304,661,276	NA	NA	NA	NA
30955	8610	186,985,438	169,025,851	186,985,438	169,025,851	North Carolina	New Hanover	83	1
30962	8610	87,902	64,011	87,902	64,011	Florida	Monroe	126	3
30967	8660	145,747,613	132,823,065	145,747,613	132,823,065	Florida	Miami-Dade	63	0
31023	9139	44,761,128	41,848,647	44,761,128	41,848,647	North Carolina	Currituck	110	2
31033	9139	1,479,033,411	1,384,762,428	1,479,033,411	1,384,762,428	Florida	Manatee	79	1
31038	9334	226,352	200,928	226,352	200,928	NA	NA	NA	NA
31065	9377	674,274,688	650,309,740	674,274,688	650,309,740	Georgia	Liberty	113	3
31073	9492	197,066,390	190,138,007	196,673,409	189,759,963	South Carolina	Beaufort	104	2
31124	10195	405,223	357,050	405,223	357,050	NA	NA	NA	NA
31131	10195	2,970,142	2,524,135	2,970,142	2,524,135	North Carolina	Dare	72	0
31146	10254	9,290,316	8,336,733	9,290,316	8,336,733	South Carolina	Beaufort	80	1
31164	10470	7,097,441	6,452,020	7,097,441	6,452,020	NA	NA	NA	NA
31242	11060	455,046,314	441,788,530	455,046,314	441,788,530	NA	NA	NA	NA
31254	11082	161	161	161	161	New Hampshire	Rockingham	88	1
31261	11129	151,392,256	137,315,322	150,866,183	136,810,272	North Carolina	Carteret	103	2

**North Carolina
Residential Flood**

Response to North Carolina General Statutes § 58-36-15 (d2) (1)

EventID	Year	GU_Loss_wDS	GR_Loss_wDS	GU_Loss_xDS	GR_Loss_xDS	LandfallState	LandfallCounty	WindSpeed	SS_Intensity
31263	11129	7,277,835	6,144,644	7,277,835	6,144,644	NA	NA	NA	NA
31264	11129	1,585,891,727	1,463,236,890	1,560,401,024	1,439,926,442	North Carolina	Pender	94	1
31272	11129	2,193,214	1,867,108	2,161,448	1,836,750	Florida	Miami-Dade	58	0
31281	11176	163,680,169	156,049,692	163,680,169	156,049,692	NA	NA	NA	NA
31285	11293	7,874,141	6,909,974	7,874,141	6,909,974	North Carolina	Carteret	104	2
31293	11293	151,694	119,859	151,694	119,859	North Carolina	Brunswick	76	1
31312	11569	3,519,660	3,062,037	3,519,660	3,062,037	Georgia	Glynn	98	2
31314	11569	4,100,458	3,608,933	4,100,458	3,608,933	NA	NA	NA	NA
31322	11789	343,264	251,750	343,264	251,750	Florida	Pasco	94	1
31346	11869	2,764,507	2,552,865	2,764,507	2,552,865	Florida	Monroe	77	1
31351	11869	46		46		NA	NA	NA	NA
31359	12145	1,353,692	1,283,102	1,353,692	1,283,102	Florida	Bay	98	2
31378	12268	2,294,872	2,046,580	2,294,872	2,046,580	New York	Suffolk	74	1
31385	12348	5,221	1,911	5,221	1,911	NA	NA	NA	NA
31408	12558	176,574	85,098	176,574	85,098	North Carolina	Carteret	65	0
31411	12558	1,271,137	1,142,152	1,271,137	1,142,152	South Carolina	Beaufort	75	1
31412	12592	1,219,254	923,157	1,219,254	923,157	North Carolina	Carteret	77	1
31435	12689	4,822,561	4,343,554	4,822,561	4,343,554	NA	NA	NA	NA
31451	12741	377,398	309,905	377,398	309,905	NA	NA	NA	NA
31455	12892	23,291,226	21,336,036	23,291,226	21,336,036	NA	NA	NA	NA
31463	12972	137,614	136,447	137,614	136,447	Florida	Saint Johns	98	2
31470	12972	460,815,621	425,313,866	451,281,562	416,482,873	South Carolina	Georgetown	85	1
31490	13407	37,615,345	33,642,951	37,615,345	33,642,951	NA	NA	NA	NA
31507	13855	279,676,442	271,469,430	279,676,442	271,469,430	Florida	Franklin	89	1
31520	13858	5,721,822	4,695,295	5,721,822	4,695,295	New York	Suffolk	96	2
31526	13858	360,653	302,216	360,653	302,216	NA	NA	NA	NA
31527	13858	6,191,715	5,392,187	6,191,715	5,392,187	Florida	Monroe	75	1
31532	13966	162,888,585	158,000,316	162,888,585	158,000,316	NA	NA	NA	NA
31539	14058	9,518,184	8,477,602	9,518,184	8,477,602	NA	NA	NA	NA
31545	14058	13,614	8,082	13,614	8,082	NA	NA	NA	NA
31553	14075	73,765	59,387	73,765	59,387	New York	Suffolk	92	1
31610	14399	6,037,598	5,633,791	6,037,598	5,633,791	NA	NA	NA	NA
31611	14399	8,752,057	7,792,074	7,931,314	7,001,582	NA	NA	NA	NA
31626	14450	20,197,285	18,410,442	20,197,285	18,410,442	Massachusetts	Dukes	86	1
31643	14827	56,872	31,534	56,872	31,534	NA	NA	NA	NA
31647	14886	7,307	4,037	7,307	4,037	NA	NA	NA	NA
31655	14886	2,335	2,010	2,335	2,010	North Carolina	Brunswick	78	1
31660	15000	2,044,422	1,711,513	2,044,422	1,711,513	Florida	Palm Beach	35	0
31673	15218	38,627,759	35,379,357	38,627,759	35,379,357	North Carolina	Carteret	74	1
31679	15484	2,783	214	2,783	214	NA	NA	NA	NA
31697	15565	20,768	8,996	20,768	8,996	NA	NA	NA	NA
31732	16056	5,074,807	4,269,955	5,074,807	4,269,955	NA	NA	NA	NA
31734	16056	10,521,533	10,193,442	10,521,533	10,193,442	NA	NA	NA	NA
31746	16172	24,425	22,497	24,425	22,497	NA	NA	NA	NA
31755	16205	369,946,150	354,513,638	369,946,150	354,513,638	North Carolina	Brunswick	126	3
31777	16330	7,408,795	6,573,312	7,408,795	6,573,312	South Carolina	Charleston	63	0
31781	16330	277,092	217,882	277,092	217,882	Florida	Indian River	81	1
31808	16474	2,207,320,033	2,061,569,461	2,144,720,877	2,005,408,549	North Carolina	Brunswick	100	2
31810	16474	3,237,816	2,413,186	3,207,584	2,386,808	NA	NA	NA	NA
31814	16474	1,491,279	1,211,540	1,455,306	1,178,363	Virginia	Accomack	104	2
31820	16510	869,983,190	846,348,379	869,983,190	846,348,379	South Carolina	Charleston	103	2
31831	16522	56,490	28,672	56,490	28,672	NA	NA	NA	NA
31851	16868	2,727,128	2,400,122	2,727,128	2,400,122	NA	NA	NA	NA
31858	16868	17,090,496	15,307,148	17,090,496	15,307,148	Georgia	Chatham	81	1
31866	16887	59,689,473	53,397,004	59,689,473	53,397,004	South Carolina	Georgetown	99	2
31875	16887	2,872,738	2,474,229	2,872,738	2,474,229	North Carolina	Carteret	64	0
31882	16911	85,089,690	77,895,923	85,089,690	77,895,923	North Carolina	Carteret	62	0
31883	16911	135,536	97,913	135,536	97,913	NA	NA	NA	NA
31885	16911	6,335,709	5,620,733	6,335,709	5,620,733	Rhode Island	Washington	111	3
31890	16911	8,076,808	6,834,346	8,076,808	6,834,346	NA	NA	NA	NA
31895	16911	141,827,745	129,711,158	141,827,745	129,711,158	South Carolina	Georgetown	78	1
31901	16911	540,478,098	522,221,848	528,037,868	514,058,796	Florida	Monroe	171	5
31902	16911	1,476	443	1,476	443	NA	NA	NA	NA

**North Carolina
Residential Flood**

Response to North Carolina General Statutes § 58-36-15 (d2) (1)

EventID	Year	GU_Loss_wDS	GR_Loss_wDS	GU_Loss_xDS	GR_Loss_xDS	LandfallState	LandfallCounty	WindSpeed	SS_Intensity
31903	17103	9,987,784	8,862,307	9,987,784	8,862,307	North Carolina	Carteret	103	2
31905	17103	298,125,304	287,244,709	298,125,304	287,244,709	Georgia	Chatham	98	2
31911	17103	379,238	281,835	379,238	281,835	NA	NA	NA	NA
31955	17642	629,244,484	610,299,225	629,244,484	610,299,225	NA	NA	NA	NA
31957	17644	604,860,822	581,388,867	594,763,011	574,580,208	NA	NA	NA	NA
31962	17644	401	51	401	51	NA	NA	NA	NA
31966	17644	53,224,925	49,925,514	53,224,925	49,925,514	Florida	Dixie	109	2
31967	17644	15,464	11,546	15,464	11,546	NA	NA	NA	NA
31969	17644	113,137,640	109,045,592	113,137,640	109,045,592	Georgia	Chatham	96	2
31974	17645	1,287,804	1,159,552	1,287,804	1,159,552	Florida	Duval	72	0
31976	17645	14,423,731	14,227,434	14,423,731	14,227,434	Florida	Monroe	154	4
31986	17846	11,236,476	10,704,113	11,236,476	10,704,113	NA	NA	NA	NA
32040	17901	747,965	536,605	747,965	536,605	Florida	Hernando	64	0
32043	18030	21,006	4,028	21,006	4,028	NA	NA	NA	NA
32135	18761	995,527	782,124	995,527	782,124	NA	NA	NA	NA
32141	18761	897,587	784,391	897,587	784,391	Rhode Island	Washington	75	1
32143	18860	2,557,855	2,213,124	2,557,855	2,213,124	South Carolina	Beaufort	78	1
32197	19132	244,660	191,471	244,660	191,471	Florida	Levy	117	3
32220	19623	106,934,873	99,994,496	106,934,873	99,994,496	North Carolina	Dare	125	3
32225	19623	28,332,178	25,536,265	28,332,178	25,536,265	North Carolina	Dare	108	2
32232	19623	12,619,444	11,568,050	12,619,444	11,568,050	North Carolina	Carteret	94	1
32234	19664	17,122,488	15,033,315	17,122,488	15,033,315	North Carolina	New Hanover	77	1
32242	19837	180,181	127,754	180,181	127,754	NA	NA	NA	NA
32252	19837	1,331	250	1,331	250	NA	NA	NA	NA
32254	19837	347,380	250,432	336,352	240,956	Florida	Indian River	153	4
32258	19915	1,174,947	1,054,358	1,174,947	1,054,358	NA	NA	NA	NA
32269	20051	210,765,857	199,736,035	210,417,180	199,416,752	NA	NA	NA	NA
32283	20136	15,235,705	14,706,855	15,118,650	14,630,132	NA	NA	NA	NA
32285	20136	246,238,165	231,240,125	244,034,224	229,276,746	Florida	Monroe	94	1
32290	20136	53,105,785	49,790,292	53,105,785	49,790,292	Florida	Taylor	110	2
32291	20136	19,361,496	17,181,105	19,332,752	17,153,446	NA	NA	NA	NA
32293	20461	37,409,298	36,197,374	37,409,298	36,197,374	NA	NA	NA	NA
32312	20614	12,024,802	10,642,123	12,024,802	10,642,123	Florida	Monroe	159	5
32325	20643	86,687,559	84,219,859	86,687,559	84,219,859	NA	NA	NA	NA
32333	20643	44,879,656	43,765,257	44,879,656	43,765,257	Florida	Taylor	116	3
32334	20643	1,115,181,998	1,053,818,752	1,115,181,998	1,053,818,752	Florida	Pinellas	57	0
32364	20925	20,970	10,097	20,970	10,097	NA	NA	NA	NA
32377	21019	1,824,401,731	1,736,178,344	1,776,107,522	1,704,067,106	North Carolina	Brunswick	128	3
32387	21276	1,794	285	1,794	285	Florida	Monroe	41	0
32397	21276	1,485,619,202	1,376,265,198	1,459,532,916	1,353,094,928	South Carolina	Charleston	97	2
32413	21641	163	46	163	46	Florida	Monroe	70	0
32447	21739	19,580,860	17,536,574	19,580,860	17,536,574	North Carolina	Carteret	103	2
32474	21913	6,274,558	5,302,921	6,274,558	5,302,921	NA	NA	NA	NA
32481	21929	12,554,098	11,105,667	12,554,098	11,105,667	New York	Suffolk	76	1
32493	21986	552,083	455,713	552,083	455,713	NA	NA	NA	NA
32524	22324	11,684,115	10,660,586	11,684,115	10,660,586	North Carolina	Hyde	114	3
32526	22324	518,552	405,491	518,552	405,491	Georgia	Camden	97	2
32538	22335	6,314,723	6,162,406	6,314,723	6,162,406	Florida	Palm Beach	151	4
32549	22425	2,173,145	1,894,185	2,173,145	1,894,185	Florida	Citrus	59	0
32569	22477	41,317,892	37,585,397	41,317,892	37,585,397	North Carolina	Brunswick	79	1
32575	22477	98,498,659	87,836,170	98,498,659	87,836,170	NA	NA	NA	NA
32581	22551	600,142,363	559,695,035	600,142,363	559,695,035	NA	NA	NA	NA
32584	22551	8,537,360	8,145,002	8,537,360	8,145,002	Florida	Lee	117	3
32625	23115	15,036	13,548	15,036	13,548	Rhode Island	Washington	86	1
32632	23236	2,632,430,253	2,436,910,647	2,516,177,600	2,331,097,903	North Carolina	New Hanover	105	2
32646	23440	219,004	151,779	219,004	151,779	Georgia	Glynn	70	0
32669	23608	88,933,030	83,692,190	88,933,030	83,692,190	North Carolina	Brunswick	82	1
32674	23956	7,029,218	6,180,572	7,029,218	6,180,572	Massachusetts	Barnstable	88	1
32683	24142	842,903	658,580	842,903	658,580	NA	NA	NA	NA
32703	24519	15,328,896	13,407,835	15,328,896	13,407,835	North Carolina	Carteret	79	1
32720	24651	48,298,321	44,034,900	48,298,321	44,034,900	North Carolina	Carteret	115	3
32731	24661	48,060,846	44,484,361	48,060,846	44,484,361	South Carolina	Charleston	98	2
32762	24994	83,291	51,808	83,291	51,808	Florida	Duval	98	2

**North Carolina
Residential Flood**

Response to North Carolina General Statutes § 58-36-15 (d2) (1)

EventID	Year	GU_Loss_wDS	GR_Loss_wDS	GU_Loss_xDS	GR_Loss_xDS	LandfallState	LandfallCounty	WindSpeed	SS_Intensity
32769	24994	69,019	31,925	69,019	31,925	NA	NA	NA	NA
32804	25385	901,240,319	869,294,745	896,047,212	866,108,196	NA	NA	NA	NA
32833	25700	26,403,138	23,414,426	21,706,088	19,093,856	New Jersey	Monmouth	108	2
32845	25745	420,668	298,312	420,668	298,312	North Carolina	Brunswick	92	1
32849	25765	11,583	4,110	11,583	4,110	Florida	Saint Johns	91	1
32850	25765	82,711,036	77,519,495	82,711,036	77,519,495	NA	NA	NA	NA
32871	26151	181,737,439	175,765,020	177,669,323	173,099,058	NA	NA	NA	NA
32874	26151	960,840	772,411	960,840	772,411	Florida	Monroe	64	0
32878	26265	2,163,524	1,909,885	2,163,524	1,909,885	Florida	Manatee	57	0
32897	26404	7,351,225	6,920,845	7,351,225	6,920,845	Florida	Taylor	122	3
32900	26404	3,219,657	2,845,966	3,201,971	2,830,098	Florida	Levy	158	5
32917	26598	156,056	127,905	156,056	127,905	Florida	Taylor	112	3
32933	26916	1,149,717,225	1,082,301,533	1,149,717,225	1,082,301,533	North Carolina	Carteret	88	1
32956	27172	82,853	48,030	82,853	48,030	NA	NA	NA	NA
32958	27172	2,647	1,182	2,647	1,182	Florida	Monroe	108	2
32982	27584	70,400,831	63,977,419	70,400,831	63,977,419	Georgia	McIntosh	94	1
32989	27584	6,424,293	6,321,236	6,424,293	6,321,236	NA	NA	NA	NA
33017	27824	50,287	25,395	49,331	24,758	Florida	Saint Johns	80	1
33071	28270	276		276		NA	NA	NA	NA
33079	28280	223,216,190	215,299,791	223,216,190	215,299,791	South Carolina	Charleston	99	2
33093	28385	46,701,220	45,585,696	46,701,220	45,585,696	NA	NA	NA	NA
33109	28395	37,049,535	34,020,812	37,049,535	34,020,812	North Carolina	Brunswick	94	1
33118	28510	2,152,731	1,841,617	2,152,731	1,841,617	South Carolina	Beaufort	75	1
33137	28850	5,774,178	4,955,937	5,774,178	4,955,937	NA	NA	NA	NA
33170	29055	28,891,406	26,372,183	28,891,406	26,372,183	Delaware	Sussex	58	0
33191	29070	681,511,773	662,626,605	681,511,773	662,626,605	South Carolina	Horry	115	3
33199	29095	39,079,467	35,053,241	39,079,467	35,053,241	North Carolina	Dare	89	1
33212	29217	2,044,439	1,814,094	2,044,439	1,814,094	Florida	Monroe	51	0
33222	29505	29,118,162	27,952,916	29,118,162	27,952,916	Florida	Palm Beach	52	0
33252	29924	46,123	24,308	46,123	24,308	NA	NA	NA	NA
33262	29942	774,344	599,203	774,344	599,203	NA	NA	NA	NA
33265	29942	35,005	17,792	35,005	17,792	North Carolina	Carteret	34	0
33270	29942	33,118,757	29,168,697	28,139,026	25,066,086	North Carolina	Carteret	93	1
33275	30035	4,242,804	3,677,136	4,242,804	3,677,136	NA	NA	NA	NA
33292	30035	36,186,018	35,129,783	36,093,041	35,046,033	Florida	Palm Beach	146	4
33294	30070	47,613	27,235	47,613	27,235	NA	NA	NA	NA
33306	30070	12		12		Florida	Duval	80	1
33307	30070	200,196,304	189,771,967	200,196,304	189,771,967	North Carolina	Hyde	118	3
33323	30098	11,191	3,006	11,191	3,006	Virginia	Northampton	64	0
33329	30098	19,242	11,699	19,242	11,699	NA	NA	NA	NA
33338	30237	112,110,031	105,915,738	103,889,333	100,302,977	South Carolina	Beaufort	98	2
33339	30237	264,587,547	248,391,618	247,091,260	237,038,990	Georgia	Chatham	106	2
33362	30334	1,838,797	1,620,037	1,838,797	1,620,037	NA	NA	NA	NA
33379	30452	3,891,824	3,479,446	3,891,824	3,479,446	North Carolina	Dare	66	0
33381	30452	2,838,371	2,567,761	2,838,371	2,567,761	Florida	Citrus	57	0
33383	30452	250,933	185,494	250,933	185,494	NA	NA	NA	NA
33411	30823	509,193,772	492,570,260	509,193,772	492,570,260	Florida	Walton	69	0
33416	30823	4,183,266	3,816,870	4,183,266	3,816,870	Florida	Sarasota	88	1
33422	30838	16,948,174	14,872,373	16,948,174	14,872,373	NA	NA	NA	NA
33432	30846	82,644,223	76,816,899	82,644,223	76,816,899	Florida	Dixie	94	1
33433	30846	1,971,474	1,518,215	1,971,474	1,518,215	Florida	Monroe	70	0
33445	30890	63,251,845	58,582,044	63,251,845	58,582,044	North Carolina	Carteret	84	1
33460	30918	17,460,444	15,522,170	17,460,444	15,522,170	NA	NA	NA	NA
33464	30918	615,154	501,254	615,154	501,254	NA	NA	NA	NA
33469	30918	455,108	298,503	455,108	298,503	New York	Nassau	103	2
33476	30936	158,078,954	143,390,126	158,078,954	143,390,126	North Carolina	Onslow	75	1
33489	31185	946,640	840,832	946,640	840,832	NA	NA	NA	NA
33532	31886	4,362,827	3,778,390	4,362,827	3,778,390	Florida	Taylor	121	3
33549	32211	52,059,112	48,081,156	52,059,112	48,081,156	Georgia	Glynn	101	2
33552	32468	12,350,380	11,689,613	12,350,380	11,689,613	Florida	Monroe	69	0
33576	32562	156,279	109,766	156,279	109,766	Florida	Monroe	85	1
33577	32562	5,769,694	5,282,060	5,769,694	5,282,060	South Carolina	Beaufort	116	3
33590	32629	1,668,682,474	1,631,923,013	1,668,682,474	1,631,923,013	North Carolina	New Hanover	122	3

**North Carolina
Residential Flood**

Response to North Carolina General Statutes § 58-36-15 (d2) (1)

EventID	Year	GU_Loss_wDS	GR_Loss_wDS	GU_Loss_xDS	GR_Loss_xDS	LandfallState	LandfallCounty	WindSpeed	SS_Intensity
33597	32712	638,261,406	606,154,183	638,261,406	606,154,183	NA	NA	NA	NA
33609	33055	7,189,299	6,230,828	7,189,299	6,230,828	Florida	Monroe	69	0
33614	33055	4,984,940	4,251,889	4,984,940	4,251,889	Florida	Monroe	117	3
33631	33094	249,497	170,482	249,497	170,482	North Carolina	Carteret	77	1
33666	33349	4,031,953	3,674,766	4,031,953	3,674,766	North Carolina	Dare	91	1
33669	33349	5,672,748	5,201,317	5,672,748	5,201,317	NA	NA	NA	NA
33673	33349	1,415,984	1,150,777	1,344,039	1,084,227	Florida	Miami-Dade	86	1
33694	33436	59,700	52,249	59,700	52,249	Georgia	Liberty	116	3
33705	33480	42,184,331	41,349,003	42,184,331	41,349,003	NA	NA	NA	NA
33708	33480	4,028,445	3,582,185	3,924,125	3,481,306	Florida	Levy	170	5
33712	33480	39,862,874	35,620,553	39,862,874	35,620,553	NA	NA	NA	NA
33713	33495	8,738,774	7,822,501	8,738,774	7,822,501	NA	NA	NA	NA
33733	33498	2,577,723	2,358,598	2,577,723	2,358,598	NA	NA	NA	NA
33743	33619	13,182	5,097	13,182	5,097	NA	NA	NA	NA
33779	34189	2,713,976	2,296,214	2,713,976	2,296,214	South Carolina	Charleston	80	1
33799	34255	55,695,949	49,950,975	55,695,949	49,950,975	NA	NA	NA	NA
33814	34477	5,976,616	5,516,897	5,976,616	5,516,897	North Carolina	Brunswick	88	1
33834	34633	24,702	9,453	24,702	9,453	Georgia	Camden	82	1
33844	34633	54,628,641	49,279,970	54,628,641	49,279,970	NA	NA	NA	NA
33850	34668	5,300,229	4,365,586	5,300,229	4,365,586	New York	Suffolk	91	1
33856	34668	5,903,501	5,194,891	5,903,501	5,194,891	NA	NA	NA	NA
33887	34759	166,604,421	153,789,532	166,604,421	153,789,532	North Carolina	Carteret	105	2
33888	34759	3,940	1,476	3,940	1,476	New York	Suffolk	93	1
33906	34991	162,630	97,376	162,630	97,376	New York	Nassau	96	2
33908	34991	6,715	3,445	6,715	3,445	Florida	Miami-Dade	58	0
33932	35044	38,168	17,708	38,168	17,708	Florida	Dixie	117	3
33941	35115	32,382,514	28,783,689	32,382,514	28,783,689	NA	NA	NA	NA
33951	35191	12,678,080	11,006,905	12,678,080	11,006,905	NA	NA	NA	NA
33956	35191	237,981	217,636	237,981	217,636	NA	NA	NA	NA
33990	35352	293,401,250	279,393,897	293,401,250	279,393,897	NA	NA	NA	NA
34010	35389	19,034,568	17,404,157	19,034,568	17,404,157	North Carolina	Carteret	125	3
34030	35542	5,439,961	5,191,125	5,439,961	5,191,125	Florida	Escambia	117	3
34038	35548	34,253	15,411	34,253	15,411	NA	NA	NA	NA
34039	35548	271,450	229,352	271,450	229,352	Georgia	Glynn	100	2
34073	35785	761,975	653,772	761,975	653,772	South Carolina	Charleston	74	1
34090	35795	333,806,360	310,195,288	333,806,360	310,195,288	North Carolina	Onslow	109	2
34104	35839	8,617,290	8,216,548	8,617,290	8,216,548	Florida	Brevard	125	3
34110	35845	2,598,196	2,178,174	2,598,196	2,178,174	North Carolina	Hyde	80	1
34118	35845	82,382	72,493	82,382	72,493	NA	NA	NA	NA
34127	35948	747,888	594,748	747,888	594,748	NA	NA	NA	NA
34129	35948	2,530,358	2,244,822	2,530,358	2,244,822	NA	NA	NA	NA
34133	35948	30,328,407	29,413,355	30,328,407	29,413,355	NA	NA	NA	NA
34156	36140	28,764	22,252	28,764	22,252	Florida	Franklin	137	4
34163	36310	78,222,792	71,999,997	78,222,792	71,999,997	NA	NA	NA	NA
34168	36332	121,275,815	117,664,153	121,275,815	117,664,153	South Carolina	Charleston	115	3
34171	36332	48,476,805	44,775,907	48,476,805	44,775,907	Florida	Okaloosa	34	0
34194	36563	312,868,854	296,195,644	298,251,213	282,517,361	South Carolina	Horry	112	3
34207	36563	1,040,010,062	957,552,469	1,004,502,281	925,529,066	NA	NA	NA	NA
34218	36593	105,690	72,269	105,690	72,269	NA	NA	NA	NA
34226	36609	260,973	221,579	260,973	221,579	NA	NA	NA	NA
34236	36713	376,855	369,427	376,855	369,427	NA	NA	NA	NA
34246	36713	259,362,743	249,142,539	259,362,743	249,142,539	NA	NA	NA	NA
34251	37309	39,027	24,665	39,027	24,665	NA	NA	NA	NA
34266	37456	3,982,656	3,270,087	3,982,656	3,270,087	Florida	Monroe	144	4
34287	37508	27,377,291	24,375,553	27,377,291	24,375,553	NA	NA	NA	NA
34299	37538	54,927,064	52,501,154	54,927,064	52,501,154	NA	NA	NA	NA
34301	37538	20,277	18,852	20,277	18,852	NA	NA	NA	NA
34310	37575	6,838,365	5,832,073	6,838,365	5,832,073	Florida	Monroe	34	0
34320	37728	41,235	14,673	41,235	14,673	NA	NA	NA	NA
34326	37728	185,767,805	173,911,652	185,767,805	173,911,652	Georgia	Chatham	97	2
34330	37728	33,226	21,169	33,226	21,169	NA	NA	NA	NA
34338	37779	1,054	157	1,054	157	South Carolina	Charleston	80	1
34349	38080	66,008,027	58,347,864	66,008,027	58,347,864	NA	NA	NA	NA

**North Carolina
Residential Flood**

Response to North Carolina General Statutes § 58-36-15 (d2) (1)

EventID	Year	GU_Loss_wDS	GR_Loss_wDS	GU_Loss_xDS	GR_Loss_xDS	LandfallState	LandfallCounty	WindSpeed	SS_Intensity
34354	38080	106,506,334	98,549,075	106,506,334	98,549,075	North Carolina	Carteret	123	3
34364	38242	2,461,814	2,372,569	2,421,192	2,334,824	Florida	Dixie	79	1
34423	39123	8,427,401	7,305,800	8,427,399	7,305,800	Florida	Monroe	116	3
34425	39123	663,417,604	625,625,225	663,417,604	625,625,225	North Carolina	Carteret	103	2
34449	39389	7,347,045	6,355,260	7,347,045	6,355,260	Georgia	Liberty	79	1
34468	39494	1,115,012	853,938	1,115,012	853,938	North Carolina	Hyde	93	1
34476	39519	132,681	61,899	132,681	61,899	NA	NA	NA	NA
34485	39644	800,285	608,519	800,285	608,519	NA	NA	NA	NA
34494	39684	4,264,265	3,769,146	4,264,265	3,769,146	New York	Nassau	127	3
34516	39819	10,968,643	9,637,420	10,952,478	9,622,654	Florida	Broward	155	4
34562	39917	6,845	5,915	6,845	5,915	NA	NA	NA	NA
34572	39917	18,641,236	17,721,384	18,641,236	17,721,384	Florida	Escambia	120	3
34584	39997	153,727,684	144,684,848	153,727,684	144,684,848	North Carolina	Dare	115	3
34587	40227	57,812,218	55,931,712	57,812,218	55,931,712	South Carolina	Charleston	89	1
34588	40227	252,768,139	235,529,796	252,768,139	235,529,796	North Carolina	Carteret	80	1
34591	40227	75,527	51,497	75,527	51,497	NA	NA	NA	NA
34625	40307	7,444,271	7,259,963	7,444,271	7,259,963	Alabama	Baldwin	124	3
34626	40307	47,345	31,046	47,345	31,046	Florida	Citrus	96	2
34653	40636	29,747	17,319	29,747	17,319	NA	NA	NA	NA
34663	40647	8,423,857	7,662,167	8,423,857	7,662,167	Florida	Saint Lucie	29	0
34677	40647	8,229,965	7,663,388	8,229,965	7,663,388	Florida	Taylor	90	1
34682	40689	16,491,205	14,629,583	16,491,205	14,629,583	North Carolina	Pender	82	1
34716	41113	540,161,999	525,367,087	538,537,582	524,312,688	Florida	Palm Beach	151	4
34739	41255	7,785,326	7,144,790	7,785,326	7,144,790	NA	NA	NA	NA
34746	41296	745,577	588,729	745,577	588,729	Rhode Island	Washington	75	1
34750	41296	77,800,506	75,128,060	76,502,475	74,271,837	Florida	Bay	79	1
34766	41414	16,999,843	15,028,838	16,999,843	15,028,838	Florida	Taylor	110	2
34769	41414	10,732,632	9,572,434	10,732,632	9,572,434	New Jersey	Cape May	58	0
34775	41432	209,196,804	198,821,147	209,196,804	198,821,147	North Carolina	Brunswick	76	1
34779	41432	81,535	48,253	81,535	48,253	NA	NA	NA	NA
34792	41598	6,608	6,366	6,608	6,366	NA	NA	NA	NA
34805	41598	106,241,114	98,801,447	105,328,258	97,925,720	Florida	Saint Johns	92	1
34854	42002	370,634,893	358,431,685	370,634,893	358,431,685	NA	NA	NA	NA
34859	42103	472,773,987	433,678,344	450,998,450	413,021,746	North Carolina	Pender	64	0
34875	42115	3,078,234	2,615,640	3,078,234	2,615,640	Florida	Monroe	63	0
34882	42159	459,892	420,162	459,892	420,162	Florida	Brevard	150	4
34884	42253	409,569,761	396,724,505	409,569,761	396,724,505	South Carolina	Charleston	82	1
34892	42253	211,503	161,559	211,503	161,559	NA	NA	NA	NA
34923	43002	1,745,463	1,523,562	1,745,463	1,523,562	Florida	Manatee	109	2
34935	43033	474,144	413,674	474,144	413,674	NA	NA	NA	NA
34958	43236	38,234	23,595	38,234	23,595	NA	NA	NA	NA
34962	43236	205,336,719	195,061,207	200,025,774	190,594,181	North Carolina	Dare	142	4
34988	43689	606	115	606	115	NA	NA	NA	NA
34994	43689	130,181,321	122,237,160	130,181,321	122,237,160	South Carolina	Charleston	82	1
35021	43867	1,020,661,412	942,707,853	1,020,096,988	942,179,824	NA	NA	NA	NA
35051	43986	105,746	63,055	105,746	63,055	Rhode Island	Newport	94	1
35057	44026	20,175,787	19,486,666	20,175,787	19,486,666	Florida	Bay	69	0
35061	44026	1,426,456	1,166,953	1,426,456	1,166,953	Florida	Broward	116	3
35076	44119	920,018,708	887,746,564	907,701,132	879,687,165	Florida	Miami-Dade	79	1
35090	2	1,770	487	1,770	487	NA	NA	NA	NA
35097	2	264,271	243,301	264,271	243,301	Georgia	Chatham	75	1
35103	13	32,350,456	28,619,128	32,350,456	28,619,128	Florida	Miami-Dade	83	1
35106	13	9,548,481	8,036,798	9,548,481	8,036,798	New York	Suffolk	72	0
35115	52	17,236,712	15,734,198	17,236,712	15,734,198	NA	NA	NA	NA
35204	230	28,417,260	25,009,743	28,417,260	25,009,743	NA	NA	NA	NA
35220	278	402,385,225	371,855,556	402,385,225	371,855,556	North Carolina	Onslow	81	1
35284	395	14,329,747	12,709,450	14,329,747	12,709,450	NA	NA	NA	NA
35310	418	20,000,728	17,754,610	20,000,728	17,754,610	NA	NA	NA	NA
35315	418	3,382,936	2,850,404	3,382,936	2,850,404	Texas	Jefferson	142	4
35332	491	2,587,274	2,172,050	2,587,274	2,172,050	North Carolina	Carteret	74	1
35338	491	109,972	58,714	109,972	58,714	NA	NA	NA	NA
35365	516	6,107,749	5,372,900	6,107,749	5,372,900	Georgia	McIntosh	115	3
35375	519	155	109	155	109	NA	NA	NA	NA

**North Carolina
Residential Flood**

Response to North Carolina General Statutes § 58-36-15 (d2) (1)

EventID	Year	GU_Loss_wDS	GR_Loss_wDS	GU_Loss_xDS	GR_Loss_xDS	LandfallState	LandfallCounty	WindSpeed	SS_Intensity
35380	535	7,407,625	6,411,863	7,407,625	6,411,863	Florida	Taylor	87	1
35387	535	880,359,468	851,016,060	880,359,468	851,016,060	Florida	Pinellas	63	0
35397	544	14,308,763	14,016,296	14,308,763	14,016,296	Alabama	Mobile	119	3
35412	546	341,017	272,916	341,017	272,916	NA	NA	NA	NA
35428	557	2,102,580,151	1,924,037,198	1,998,986,422	1,831,120,628	North Carolina	Pender	93	1
35429	557	3,358,846	2,709,713	3,358,846	2,709,713	NA	NA	NA	NA
35430	557	1,098,659,656	1,062,400,238	1,098,659,656	1,062,400,238	Florida	Pasco	108	2
35470	660	1,630,471	1,492,466	1,533,951	1,402,642	Florida	Miami-Dade	184	5
35474	660	15,860,096	14,306,459	15,109,278	13,569,085	Florida	Citrus	104	2
35488	679	135,334	97,708	135,334	97,708	NA	NA	NA	NA
35492	679	80,311,417	70,075,758	80,311,417	70,075,758	North Carolina	Onslow	102	2
35498	687	5,681,583	5,434,161	5,679,991	5,432,913	Florida	Saint Johns	168	5
35508	687	23,739,009	20,887,008	23,739,009	20,887,008	South Carolina	Charleston	111	3
35548	722	610,468	503,728	610,468	503,728	NA	NA	NA	NA
35551	722	11,015,054	9,798,791	11,015,054	9,798,791	Georgia	Camden	78	1
35566	735	137,780,912	126,887,306	135,628,458	124,944,082	Florida	Saint Lucie	52	0
35568	767	8,616,709	7,557,114	8,616,709	7,557,114	NA	NA	NA	NA
35570	767	734,858,986	686,044,187	734,858,986	686,044,187	South Carolina	Georgetown	92	1
35573	767	99,774,316	91,920,913	99,774,316	91,920,913	North Carolina	New Hanover	72	0
35589	792	12,578,597	11,420,490	12,578,597	11,420,490	Florida	Sarasota	126	3
35597	821	177,603,941	168,796,050	177,603,941	168,796,050	North Carolina	Brunswick	97	2
35600	824	937,922	796,494	937,922	796,494	Florida	Volusia	103	2
35631	915	17,081	9,875	17,081	9,875	South Carolina	Beaufort	113	3
35632	915	1,572,141,049	1,422,357,869	1,522,107,905	1,377,721,705	Georgia	Chatham	114	3
35635	976	20,676	15,415	20,676	15,415	NA	NA	NA	NA
35640	976	1,538,835,745	1,417,777,020	1,419,113,587	1,314,416,598	South Carolina	Georgetown	96	2
35645	1033	2,641,118	2,223,246	2,641,118	2,223,246	Florida	Dixie	81	1
35647	1033	99,324,391	91,889,058	84,855,793	82,763,755	Louisiana	Plaquemines	102	2
35649	1033	30,840	13,145	30,840	13,145	NA	NA	NA	NA
35653	1048	79,673,663	74,667,277	79,673,663	74,667,277	Florida	Brevard	35	0
35664	1063	6,392,330	5,219,238	6,392,330	5,219,238	NA	NA	NA	NA
35667	1063	469,415,897	453,640,123	469,415,897	453,640,123	South Carolina	Beaufort	140	4
35693	1193	2,442,869	2,068,641	2,442,869	2,068,641	Maine	Washington	111	3
35707	1217	1,413,441	1,255,077	1,413,441	1,255,077	NA	NA	NA	NA
35708	1217	2,118	1,696	2,118	1,696	NA	NA	NA	NA
35721	1217	18,331	11,002	18,331	11,002	NA	NA	NA	NA
35736	1236	10,859,958	10,469,843	10,859,958	10,469,843	NA	NA	NA	NA
35741	1236	53,615,172	51,844,407	53,540,068	51,772,194	Florida	Taylor	124	3
35767	1273	78,413,407	74,165,775	77,700,319	73,630,260	Florida	Bay	62	0
35770	1273	1,194,529,019	1,151,490,356	1,174,196,359	1,138,857,708	NA	NA	NA	NA
35778	1291	10,976,708	9,500,908	10,976,708	9,500,908	NA	NA	NA	NA
35796	1307	4,575,692,529	4,179,012,313	4,157,487,568	3,840,740,465	South Carolina	Georgetown	116	3
35797	1307	711,449,679	656,165,758	637,797,119	587,380,474	Florida	Broward	99	2
35827	1357	32,846	16,835	32,846	16,835	Florida	Monroe	104	2
35862	1384	27,454	14,893	27,454	14,893	NA	NA	NA	NA
35874	1393	1,016,153	788,107	1,016,153	788,107	New York	Suffolk	73	0
35880	1393	517,194	465,740	517,194	465,740	NA	NA	NA	NA
35888	1402	6,232,159	5,478,566	6,232,159	5,478,566	Florida	Monroe	120	3
35958	1588	18,160,549	16,539,105	18,160,549	16,539,105	South Carolina	Charleston	79	1
35975	1599	101,114,960	90,728,571	101,111,521	90,725,449	North Carolina	Onslow	101	2
35977	1599	837,572	664,875	815,863	645,129	NA	NA	NA	NA
35981	1602	385,018	358,259	385,018	358,259	Texas	Jefferson	80	1
35984	1602	169,239,681	161,389,334	169,239,681	161,389,334	Massachusetts	Barnstable	76	1
35994	1624	26		26		NA	NA	NA	NA
35999	1624	2,073,167	1,746,302	2,073,167	1,746,302	NA	NA	NA	NA
36004	1624	28,479,749	27,453,260	28,479,749	27,453,260	Florida	Walton	82	1
36007	1624	773,008	578,815	773,008	578,815	NA	NA	NA	NA
36026	1655	3,899	1,431	3,899	1,431	NA	NA	NA	NA
36044	1691	606,525,822	554,493,720	606,240,397	554,233,224	South Carolina	Charleston	97	2
36067	1692	40,578,997	36,222,298	40,578,997	36,222,298	NA	NA	NA	NA
36076	1701	14,309,586	12,800,106	14,309,586	12,800,106	NA	NA	NA	NA
36084	1764	4,312,438	3,994,418	4,312,438	3,994,418	South Carolina	Charleston	100	2
36104	1815	2,571,815	2,252,522	2,571,815	2,252,522	NA	NA	NA	NA

**North Carolina
Residential Flood**

Response to North Carolina General Statutes § 58-36-15 (d2) (1)

EventID	Year	GU_Loss_wDS	GR_Loss_wDS	GU_Loss_xDS	GR_Loss_xDS	LandfallState	LandfallCounty	WindSpeed	SS_Intensity
36132	1863	1,404,830	1,248,152	1,404,830	1,248,152	Florida	Taylor	145	4
36136	1863	477,958,762	463,040,026	477,958,762	463,040,026	NA	NA	NA	NA
36137	1863	42,064,412	37,202,180	42,064,412	37,202,180	North Carolina	Dare	80	1
36149	1881	635,762,326	610,701,280	635,762,326	610,701,280	North Carolina	Pender	80	1
36153	1881	226,533	137,733	226,533	137,733	New York	Nassau	75	1
36160	1927	1,082,773	903,783	1,082,773	903,783	NA	NA	NA	NA
36176	1949	2,696,181	2,299,885	2,696,181	2,299,885	NA	NA	NA	NA
36188	1965	6,548	3,386	6,548	3,386	NA	NA	NA	NA
36221	2007	10,892,540	9,849,778	10,892,540	9,849,778	NA	NA	NA	NA
36241	2053	4,067,882	3,642,765	4,067,882	3,642,765	NA	NA	NA	NA
36247	2053	8,134,926	7,963,102	8,134,926	7,963,102	NA	NA	NA	NA
36266	2064	6,638,124	5,545,261	6,638,124	5,545,261	New York	Suffolk	77	1
36268	2064	134,660,306	124,545,063	134,660,306	124,545,063	NA	NA	NA	NA
36272	2064	59,616,499	53,791,563	59,616,499	53,791,563	NA	NA	NA	NA
36307	2107	5,089	1,016	5,089	1,016	Maryland	Worcester	101	2
36338	2159	6,932,813	6,336,783	6,932,813	6,336,783	North Carolina	Carteret	64	0
36342	2173	10,999	6,076	10,999	6,076	NA	NA	NA	NA
36347	2191	3,763,825	3,576,875	3,763,825	3,576,875	Florida	Franklin	82	1
36351	2191	1,130,025	954,463	1,130,025	954,463	Georgia	Liberty	95	1
36357	2191	9,895,540	8,983,134	9,895,540	8,983,134	Massachusetts	Nantucket	75	1
36387	2256	295,348	231,025	295,348	231,025	NA	NA	NA	NA
36398	2259	7,133,979	6,478,604	7,133,979	6,478,604	NA	NA	NA	NA
36414	2325	1,224,088	1,040,833	1,224,088	1,040,833	NA	NA	NA	NA
36417	2325	1,358,983,207	1,333,009,030	1,358,983,207	1,333,009,030	Florida	Pasco	103	2
36432	2333	551,432,722	532,427,964	551,432,722	532,427,964	Georgia	Camden	81	1
36439	2359	75,072,951	69,730,810	75,072,951	69,730,810	North Carolina	Pender	63	0
36445	2365	581,913	475,682	581,913	475,682	NA	NA	NA	NA
36448	2365	14,511	1,005	14,511	1,005	NA	NA	NA	NA
36461	2399	28,025,389	24,720,102	28,025,389	24,720,102	North Carolina	Dare	77	1
36477	2417	22,195	8,672	22,195	8,672	Florida	Pasco	35	0
36527	2516	5,639,122	4,932,953	5,639,122	4,932,953	NA	NA	NA	NA
36543	2525	2,882	700	2,882	700	NA	NA	NA	NA
36551	2525	3,526	1,662	3,526	1,662	NA	NA	NA	NA
36598	2670	133,659	94,696	133,659	94,696	South Carolina	Georgetown	92	1
36619	2682	863,691,559	833,959,465	863,691,559	833,959,465	Florida	Okaloosa	121	3
36620	2682	358,108	282,011	358,108	282,011	Georgia	Glynn	81	1
36636	2692	63,506,865	58,576,537	63,506,865	58,576,537	North Carolina	Dare	105	2
36665	2734	37,898	22,309	37,898	22,309	NA	NA	NA	NA
36690	2767	34,951,493	31,462,862	34,951,493	31,462,862	Florida	Levy	122	3
36698	2798	479,212,983	461,988,077	479,212,983	461,988,077	North Carolina	Onslow	78	1
36717	2830	6,815,734	6,000,219	6,815,734	6,000,219	North Carolina	Onslow	80	1
36724	2830	5,264,061	4,553,196	5,264,061	4,553,196	Louisiana	Plaquemines	80	1
36734	2835	163,143,874	155,178,014	163,143,874	155,178,014	North Carolina	Brunswick	58	0
36740	2835	3,853,020	3,696,991	3,853,020	3,696,991	Florida	Brevard	110	2
36789	2984	289,099,635	277,273,839	278,263,785	269,744,335	Louisiana	Plaquemines	82	1
36795	3034	5,771,613	5,118,435	5,548,843	4,905,306	Virginia	Accomack	63	0
36805	3034	3,048,370,676	2,825,249,421	2,916,335,374	2,708,500,937	South Carolina	Horry	92	1
36810	3060	1,917	1,185	1,917	1,185	NA	NA	NA	NA
36824	3065	249	106	249	106	NA	NA	NA	NA
36825	3065	694,674	511,725	694,674	511,725	Florida	Miami-Dade	119	3
36841	3088	321,056	288,076	321,056	288,076	New York	Suffolk	105	2
36843	3088	3,264,599	2,953,239	3,264,599	2,953,239	Florida	Gulf	91	1
36848	3088	65,501,081	64,257,406	64,816,254	63,832,873	Florida	Gulf	86	1
36854	3119	650,347,244	627,020,417	639,276,170	619,380,319	Florida	Bay	81	1
36855	3119	1,043,805	913,837	1,043,805	913,837	Florida	Hernando	44	0
36858	3119	820,083	722,899	806,375	710,458	Louisiana	Jefferson	108	2
36864	3119	6,478	5,695	6,478	5,695	NA	NA	NA	NA
36867	3119	3,402,983	3,081,661	3,402,983	3,081,661	NA	NA	NA	NA
36870	3142	567,065,668	542,708,572	567,065,668	542,708,572	North Carolina	New Hanover	96	2
36875	3142	134,786	119,960	134,786	119,960	NA	NA	NA	NA
36886	3163	4,701,963	3,818,539	4,701,963	3,818,539	NA	NA	NA	NA
36887	3163	5,647,917	4,936,533	5,647,917	4,936,533	Florida	Saint Johns	88	1
36890	3169	5,158,339	4,585,276	5,158,339	4,585,276	New York	Suffolk	77	1

**North Carolina
Residential Flood**

Response to North Carolina General Statutes § 58-36-15 (d2) (1)

EventID	Year	GU_Loss_wDS	GR_Loss_wDS	GU_Loss_xDS	GR_Loss_xDS	LandfallState	LandfallCounty	WindSpeed	SS_Intensity
36912	3203	927,446	840,860	927,446	840,860	Florida	Monroe	104	2
36937	3234	730,363	636,991	730,363	636,991	Florida	Brevard	34	0
36942	3249	9,449,688	8,415,423	9,449,688	8,415,423	Florida	Monroe	107	2
36957	3251	2,163,912	1,852,386	2,163,912	1,852,386	North Carolina	Dare	57	0
36967	3251	477,485,867	460,266,011	477,485,867	460,266,011	North Carolina	New Hanover	117	3
36976	3255	4,033,536	3,331,365	4,033,536	3,331,365	NA	NA	NA	NA
36981	3255	899,153,298	841,797,303	867,254,263	814,117,454	North Carolina	Dare	107	2
36983	3255	8,871	2,706	8,871	2,706	Florida	Wakulla	113	3
36987	3255	45,576,100	41,248,062	45,444,329	41,123,775	North Carolina	New Hanover	90	1
36997	3290	2,405,887	1,953,500	2,405,887	1,953,500	NA	NA	NA	NA
37003	3309	18,678,881	16,868,146	18,678,881	16,868,146	NA	NA	NA	NA
37010	3316	138,088	101,653	138,088	101,653	Virginia	Accomack	70	0
37032	3330	3,380,490	2,916,712	3,380,490	2,916,712	NA	NA	NA	NA
37053	3364	275,717,285	247,359,672	275,717,285	247,359,672	NA	NA	NA	NA
37055	3364	6,661	1,643	6,661	1,643	NA	NA	NA	NA
37060	3387	2,870,249	2,424,426	2,870,249	2,424,426	North Carolina	Carteret	57	0
37077	3393	34,557,541	33,412,322	34,112,893	33,112,608	Texas	Matagorda	157	5
37106	3472	110,380	98,000	110,380	98,000	NA	NA	NA	NA
37123	3480	43,274,035	38,696,969	43,274,035	38,696,969	North Carolina	Hyde	100	2
37132	3482	4,766,199	4,165,371	4,766,199	4,165,371	Georgia	Glynn	99	2
37158	3503	53,878,324	47,964,666	50,032,700	44,234,381	NA	NA	NA	NA
37162	3503	2,555,191,551	2,501,976,586	2,555,191,551	2,501,976,586	North Carolina	Brunswick	125	3
37175	3506	6,360,007,264	5,790,972,306	5,774,290,508	5,272,393,297	South Carolina	Georgetown	98	2
37201	3567	26,696,829	23,773,533	26,696,829	23,773,533	Florida	Levy	81	1
37210	3584	11,960	4,716	11,960	4,716	South Carolina	Charleston	75	1
37228	3599	9,263,048	8,760,674	9,263,048	8,760,674	Florida	Franklin	79	1
37290	3693	55,497,080	49,138,909	55,497,080	49,138,909	NA	NA	NA	NA
37305	3714	7,186,274	6,561,722	7,186,274	6,561,722	NA	NA	NA	NA
37344	3810	1,734,194	1,321,427	1,734,194	1,321,427	North Carolina	Carteret	96	2
37345	3810	24,499,746	22,222,446	24,499,746	22,222,446	Florida	Monroe	46	0
37349	3810	106,394,336	99,936,121	106,394,336	99,936,121	North Carolina	New Hanover	135	4
37370	3833	6,172,519	5,488,478	6,172,519	5,488,478	South Carolina	Charleston	97	2
37380	3875	51		51		Georgia	McIntosh	97	2
37415	3944	8,082,692	7,079,219	8,082,692	7,079,219	NA	NA	NA	NA
37430	3954	265,215	173,697	265,215	173,697	Florida	Hernando	91	1
37443	3975	8,877	6,190	8,877	6,190	NA	NA	NA	NA
37450	4003	5,192,507	4,708,753	5,192,503	4,708,750	Florida	Saint Lucie	40	0
37451	4003	58,767	40,135	58,767	40,135	NA	NA	NA	NA
37457	4003	54,678	43,868	54,678	43,868	NA	NA	NA	NA
37463	4024	250	10	250		Georgia	Glynn	68	0
37496	4070	6,896,045	6,015,072	6,896,045	6,015,072	South Carolina	Beaufort	92	1
37500	4070	437,036,789	421,657,555	437,036,789	421,657,555	Alabama	Mobile	133	4
37504	4079	97,619	61,083	97,619	61,083	Florida	Hernando	106	2
37525	4124	8,006,054	6,973,890	8,006,054	6,973,890	NA	NA	NA	NA
37529	4124	1,347,270	875,310	1,347,270	875,310	NA	NA	NA	NA
37558	4265	4,041	2,167	4,041	2,167	Georgia	McIntosh	76	1
37614	4366	114,071,273	103,469,135	114,071,273	103,469,135	NA	NA	NA	NA
37628	4435	374,802,734	354,034,279	347,664,978	337,718,507	Florida	Saint Lucie	151	4
37629	4435	1,413,296	1,142,025	1,413,296	1,142,025	NA	NA	NA	NA
37640	4455	101	0	101	0	Florida	Volusia	171	5
37646	4455	4,918,682	3,970,034	4,918,682	3,970,034	New York	Suffolk	92	1
37650	4472	972,819,410	940,135,919	972,819,410	940,135,919	Florida	Monroe	105	2
37653	4472	25,177	8,388	25,177	8,388	North Carolina	Brunswick	80	1
37659	4474	967,977	908,658	967,977	908,658	Florida	Brevard	64	0
37699	4510	1,255,289,495	1,211,613,886	1,255,289,495	1,211,613,886	South Carolina	Georgetown	115	3
37703	4510	279,281,182	266,512,589	279,281,182	266,512,589	North Carolina	Dare	120	3
37743	4586	199,324	158,365	199,324	158,365	Florida	Monroe	64	0
37747	4597	88,748,312	80,140,654	88,748,312	80,140,654	NA	NA	NA	NA
37748	4597	3,238	388	3,238	388	Massachusetts	Dukes	103	2
37762	4644	1,089,208	992,533	1,089,208	992,533	Massachusetts	Dukes	81	1
37784	4678	102,763,332	99,165,155	102,763,332	99,165,155	Louisiana	Plaquemines	74	1
37796	4695	3,859,368	3,159,688	3,859,368	3,159,688	NA	NA	NA	NA
37829	4758	197,108,130	188,746,050	197,108,130	188,746,050	Florida	Martin	119	3

**North Carolina
Residential Flood**

Response to North Carolina General Statutes § 58-36-15 (d2) (1)

EventID	Year	GU_Loss_wDS	GR_Loss_wDS	GU_Loss_xDS	GR_Loss_xDS	LandfallState	LandfallCounty	WindSpeed	SS_Intensity
37832	4758	16,425,450	14,387,228	16,425,450	14,387,228	NA	NA	NA	NA
37886	4911	28,039,081	26,911,527	28,039,081	26,911,527	NA	NA	NA	NA
37888	4911	634,071	478,602	634,071	478,602	Florida	Taylor	114	3
37894	4911	8,134,953	7,256,704	8,134,953	7,256,704	Florida	Monroe	58	0
37904	4933	1,367,177	1,174,224	1,367,177	1,174,224	NA	NA	NA	NA
37916	4973	886,252	734,915	886,252	734,915	NA	NA	NA	NA
37923	4973	25,964	10,610	25,964	10,610	NA	NA	NA	NA
37930	4977	9,703,614	8,612,050	9,703,614	8,612,050	Florida	Palm Beach	29	0
37931	4977	294,052,106	283,931,749	294,052,106	283,931,749	Florida	Indian River	167	5
37935	4977	23,107,354	20,447,488	23,107,354	20,447,488	North Carolina	Dare	81	1
37967	5035	15,128,331	12,718,806	15,128,331	12,718,806	NA	NA	NA	NA
37989	5129	3,450,291	3,116,323	3,450,291	3,116,323	NA	NA	NA	NA
38001	5132	33,087,377	30,863,201	33,087,377	30,863,201	Florida	Lee	64	0
38029	5147	3,570,711,987	3,307,167,542	3,295,900,186	3,056,251,998	North Carolina	Onslow	93	1
38036	5148	15,156,156	13,448,872	15,156,156	13,448,872	NA	NA	NA	NA
38057	5213	113,177,351	106,534,189	113,177,351	106,534,189	NA	NA	NA	NA
38061	5220	180,245	136,887	180,245	136,887	NA	NA	NA	NA
38067	5227	516,537,688	479,185,946	515,802,156	478,598,921	Florida	Monroe	69	0
38068	5227	2,961,095	2,584,192	2,961,095	2,584,192	Florida	Hillsborough	52	0
38076	5227	3,552,565	3,403,615	3,552,565	3,403,615	Florida	Monroe	52	0
38085	5233	284,312,437	274,693,606	284,312,437	274,693,606	Louisiana	Lafourche	134	4
38111	5289	356,592	250,774	356,592	250,774	NA	NA	NA	NA
38117	5289	3,254,328	2,836,545	3,254,328	2,836,545	North Carolina	Dare	43	0
38122	5290	694,580,587	673,824,566	694,580,461	673,824,464	Florida	Bay	80	1
38123	5290	38,296,811	34,537,762	36,967,535	33,254,583	New York	Suffolk	127	3
38127	5300	32,050,269	28,965,182	32,050,269	28,965,182	North Carolina	Onslow	75	1
38128	5300	2,392,688	1,997,112	2,392,688	1,997,112	NA	NA	NA	NA
38158	5352	2,324,112	2,094,463	2,324,112	2,094,463	NA	NA	NA	NA
38162	5352	3,633,397	3,500,368	3,633,397	3,500,368	Florida	Indian River	72	0
38167	5409	80,714,509	73,997,054	80,714,509	73,997,054	NA	NA	NA	NA
38168	5409	293,774,986	275,747,969	293,774,986	275,747,969	NA	NA	NA	NA
38181	5409	10,735,739	9,801,351	10,735,739	9,801,351	NA	NA	NA	NA
38185	5480	92,103,356	87,757,802	92,103,356	87,757,802	NA	NA	NA	NA
38221	5573	11,776	5,558	11,776	5,558	NA	NA	NA	NA
38245	5596	1,209,695	1,083,414	1,209,695	1,083,414	Florida	Pinellas	74	1
38256	5605	938,981,763	874,009,667	906,119,053	845,280,830	South Carolina	Horry	100	2
38260	5605	561,796,809	521,394,386	549,423,522	510,464,855	South Carolina	Charleston	93	1
38262	5605	72,765,837	67,736,064	71,042,684	66,061,938	North Carolina	Carteret	100	2
38266	5605	703	285	703	285	NA	NA	NA	NA
38276	5691	17,492	11,120	17,492	11,120	NA	NA	NA	NA
38285	5715	535,777	399,225	535,777	399,225	Florida	Monroe	53	0
38287	5715	158,227	102,396	158,227	102,396	New York	Suffolk	82	1
38290	5715	1,931,210	1,748,217	1,931,210	1,748,217	North Carolina	Dare	69	0
38343	5790	11,578,302	9,649,009	11,492,005	9,566,446	North Carolina	Dare	74	1
38373	5833	1,105,010	1,005,510	1,105,010	1,005,510	Florida	Palm Beach	34	0
38383	5840	143,421	130,990	143,421	130,990	NA	NA	NA	NA
38387	5840	717,292	580,088	717,292	580,088	Florida	Broward	92	1
38398	5850	42,374,218	39,446,243	42,374,218	39,446,243	Virginia	Accomack	86	1
38404	5850	2,572	991	2,572	991	NA	NA	NA	NA
38409	5851	69,055,371	63,056,975	69,055,371	63,056,975	NA	NA	NA	NA
38411	5851	290,070,185	262,693,634	290,070,185	262,693,634	North Carolina	Dare	85	1
38414	5851	499,434	410,700	499,434	410,700	NA	NA	NA	NA
38422	5869	29,940,491	27,419,834	29,816,497	27,305,606	Florida	Monroe	105	2
38430	5881	471,997,876	455,462,072	471,997,876	455,462,072	Florida	Levy	122	3
38461	5917	11,573,618	10,155,132	11,573,618	10,155,132	North Carolina	Carteret	105	2
38472	5918	256,030,489	242,741,385	256,030,489	242,741,385	North Carolina	Onslow	109	2
38512	5935	9,877	3,960	9,877	3,960	NA	NA	NA	NA
38523	5973	451,295	314,125	451,295	314,125	Florida	Broward	29	0
38531	5973	1,028,379	883,593	1,028,379	883,593	NA	NA	NA	NA
38536	5982	1,771,833,924	1,650,756,368	1,771,679,132	1,650,618,599	North Carolina	Carteret	124	3
38549	6054	3,435,577	3,061,586	3,435,577	3,061,586	NA	NA	NA	NA
38555	6054	3,085,991	2,775,116	3,085,991	2,775,116	NA	NA	NA	NA
38575	6090	44,859,053	40,718,532	44,859,053	40,718,532	South Carolina	Horry	64	0

**North Carolina
Residential Flood**

Response to North Carolina General Statutes § 58-36-15 (d2) (1)

EventID	Year	GU_Loss_wDS	GR_Loss_wDS	GU_Loss_xDS	GR_Loss_xDS	LandfallState	LandfallCounty	WindSpeed	SS_Intensity
38579	6090	1,949,731	1,752,445	1,949,731	1,752,445	South Carolina	Beaufort	97	2
38604	6142	1,431,645	1,234,774	1,431,645	1,234,774	NA	NA	NA	NA
38606	6142	95,805,546	88,490,498	95,790,911	88,476,014	Florida	Palm Beach	120	3
38621	6160	1,032,515,283	993,811,298	1,032,515,283	993,811,298	South Carolina	Horry	119	3
38629	6165	75,327,988	69,495,819	75,327,988	69,495,819	North Carolina	Brunswick	82	1
38633	6165	289		289		Florida	Levy	98	2
38638	6165	6,466,544	5,985,985	6,466,544	5,985,985	Florida	Saint Lucie	89	1
38679	6218	120,621,682	109,689,686	120,621,682	109,689,686	North Carolina	Dare	104	2
38694	6231	31,384,708	27,860,179	31,384,708	27,860,179	NA	NA	NA	NA
38708	6257	31,113,840	27,744,453	31,113,840	27,744,453	Florida	Walton	93	1
38723	6290	117,674,492	108,405,430	117,674,492	108,405,430	North Carolina	New Hanover	99	2
38747	6294	83,355,932	81,399,639	83,355,932	81,399,639	Florida	Monroe	123	3
38751	6297	4,329	2,721	4,329	2,721	Florida	Indian River	117	3
38752	6310	277,100	204,033	277,100	204,033	NA	NA	NA	NA
38764	6330	3,325,318,832	3,105,733,951	3,116,961,275	2,967,838,750	NA	NA	NA	NA
38768	6330	38,907	23,468	38,907	23,468	New York	Suffolk	46	0
38785	6355	663,841,860	609,646,220	658,860,981	605,355,609	South Carolina	Beaufort	83	1
38788	6355	49,548,527	45,476,424	49,548,527	45,476,424	Florida	Monroe	63	0
38794	6355	3,904,937	3,566,382	3,904,937	3,566,382	Florida	Monroe	133	4
38803	6375	41,661,238	38,214,740	41,661,238	38,214,740	Florida	Monroe	76	1
38805	6375	3,773,386	3,201,879	3,773,386	3,201,879	Georgia	Glynn	74	1
38812	6375	2,636	746	2,636	746	Florida	Taylor	62	0
38858	6509	823,571,589	769,121,472	823,571,589	769,121,472	Maine	Knox	114	3
38864	6509	3,072,043	2,900,376	3,072,043	2,900,376	Virginia	Virginia Bea	87	1
38868	6520	752,198,385	692,842,302	664,561,511	612,513,703	South Carolina	Charleston	63	0
38869	6520	1,776,455	1,571,404	1,598,071	1,404,072	Florida	Franklin	121	3
38872	6520	6,180,125,347	5,619,061,350	5,453,473,048	5,104,207,836	Florida	Charlotte	123	3
38898	6533	73,663,707	65,872,917	73,663,707	65,872,917	South Carolina	Georgetown	75	1
38904	6533	84,418,360	76,505,697	84,418,360	76,505,697	North Carolina	Carteret	107	2
38919	6545	6,293,066	5,497,991	6,293,066	5,497,991	NA	NA	NA	NA
38927	6557	32,096,666	29,105,081	32,096,666	29,105,081	South Carolina	Horry	75	1
38932	6557	21,215	6,452	21,215	6,452	North Carolina	Dare	62	0
38938	6557	193,602,739	183,337,374	193,602,739	183,337,374	NA	NA	NA	NA
38942	6557	25,478,307	23,027,064	25,478,307	23,027,064	NA	NA	NA	NA
38986	6586	1,719,344	1,360,182	1,719,344	1,360,182	NA	NA	NA	NA
38989	6588	666,372,262	642,370,764	666,372,262	642,370,764	Florida	Monroe	54	0
38998	6590	182,560	159,299	182,560	159,299	New York	Suffolk	47	0
39013	6590	478,098,721	445,083,358	478,098,721	445,083,358	North Carolina	New Hanover	90	1
39020	6631	531,465	432,781	531,465	432,781	NA	NA	NA	NA
39021	6631	530,671	497,634	530,671	497,634	NA	NA	NA	NA
39026	6636	37,737,939	34,230,510	37,737,527	34,230,143	NA	NA	NA	NA
39041	6650	1,169,885,359	1,104,539,567	1,134,761,828	1,078,305,493	South Carolina	Beaufort	100	2
39050	6650	5,466,221	5,360,274	5,397,451	5,305,524	NA	NA	NA	NA
39070	6678	311		311		Delaware	Sussex	95	1
39083	6688	105,178,841	98,336,773	105,178,841	98,336,773	Georgia	Glynn	76	1
39087	6703	98,646,007	90,915,751	98,646,007	90,915,751	North Carolina	Onslow	107	2
39100	6761	4,984,039	4,688,381	4,984,039	4,688,381	Florida	Taylor	107	2
39127	6809	217,462	170,950	217,462	170,950	New York	Suffolk	71	0
39152	6894	137,164	119,924	137,164	119,924	Massachusetts	Barnstable	90	1
39157	6908	3,027,231	2,780,023	3,027,231	2,780,023	NA	NA	NA	NA
39158	6908	5,645	4,682	5,645	4,682	NA	NA	NA	NA
39193	6978	7,779,816	6,877,747	7,779,816	6,877,747	NA	NA	NA	NA
39194	6978	1,530,320,867	1,446,400,021	1,530,320,867	1,446,400,021	North Carolina	Carteret	83	1
39206	7005	268,571	196,222	268,571	196,222	Florida	Broward	76	1
39236	7102	7,120,223	6,175,660	7,120,223	6,175,660	NA	NA	NA	NA
39238	7105	4,269,699	3,804,308	4,269,699	3,804,308	South Carolina	Charleston	119	3
39242	7105	73,908	39,141	73,908	39,141	NA	NA	NA	NA
39243	7105	189,883	143,396	189,883	143,396	NA	NA	NA	NA
39256	7163	17,009	6,696	17,009	6,696	NA	NA	NA	NA
39269	7172	2,189,804	1,814,635	2,129,222	1,757,102	Florida	Miami-Dade	142	4
39276	7197	295,176,285	272,955,771	295,176,285	272,955,771	Florida	Taylor	100	2
39278	7197	4,268,887	3,550,336	4,268,887	3,550,336	North Carolina	Carteret	86	1
39298	7200	608,553,315	572,169,243	608,553,315	572,169,243	North Carolina	Brunswick	95	1

**North Carolina
Residential Flood**

Response to North Carolina General Statutes § 58-36-15 (d2) (1)

EventID	Year	GU_Loss_wDS	GR_Loss_wDS	GU_Loss_xDS	GR_Loss_xDS	LandfallState	LandfallCounty	WindSpeed	SS_Intensity
39300	7200	254	111	254	111	Georgia	Camden	46	0
39303	7230	18,097,072	16,309,719	17,219,514	15,458,302	Florida	Brevard	155	4
39315	7250	67,564,152	65,274,931	67,564,152	65,274,931	Florida	Monroe	76	1
39319	7250	10,161,545	8,814,790	10,161,545	8,814,790	Florida	Palm Beach	142	4
39327	7250	104,873	91,611	103,096	90,054	New York	Queens	89	1
39329	7294	1,741,267	1,380,895	1,741,267	1,380,895	Florida	Palm Beach	96	2
39332	7294	102,833	65,159	102,833	65,159	Florida	Pinellas	124	3
39350	7319	179,322,009	163,142,530	179,322,009	163,142,530	North Carolina	New Hanover	81	1
39354	7319	3,419,108	2,879,598	3,419,108	2,879,598	North Carolina	Brunswick	79	1
39362	7320	1,326	667	1,326	667	NA	NA	NA	NA
39378	7335	137,987,058	134,342,606	137,987,058	134,342,606	NA	NA	NA	NA
39398	7360	3,508,963	3,078,227	3,508,963	3,078,227	Florida	Lee	58	0
39402	7360	111,862	84,805	111,862	84,805	Florida	Collier	124	3
39404	7360	222,463,286	208,269,891	222,463,286	208,269,891	North Carolina	New Hanover	87	1
39418	7376	1,005,719,045	961,630,626	995,365,144	954,583,829	NA	NA	NA	NA
39444	7471	165,578	71,188	165,578	71,188	North Carolina	Carteret	63	0
39454	7483	428,551	325,648	428,551	325,648	NA	NA	NA	NA
39458	7500	264,557	210,352	264,557	210,352	NA	NA	NA	NA
39462	7500	183,414,779	169,631,019	157,155,164	145,398,096	North Carolina	New Hanover	79	1
39468	7500	8,654,057,922	7,951,330,135	7,526,506,677	6,954,031,355	South Carolina	Georgetown	82	1
39486	7521	64,901,116	62,359,274	64,901,116	62,359,274	NA	NA	NA	NA
39489	7526	74,168,136	71,957,182	74,168,136	71,957,182	Florida	Bay	114	3
39518	7580	609,058	463,160	609,058	463,160	NA	NA	NA	NA
39519	7580	116,385	66,974	116,385	66,974	Florida	Martin	118	3
39526	7681	21,746,211	19,381,771	21,746,211	19,381,771	NA	NA	NA	NA
39532	7701	95	2	95	2	NA	NA	NA	NA
39552	7733	89,192,240	84,601,603	89,192,240	84,601,603	Florida	Saint Johns	119	3
39573	7737	21,224,036	19,218,450	21,224,036	19,218,450	NA	NA	NA	NA
39577	7737	71,517	66,015	71,517	66,015	Louisiana	Cameron	130	4
39580	7749	32,792,955	29,561,650	32,792,955	29,561,650	NA	NA	NA	NA
39591	7790	1,240,397	1,050,687	1,219,068	1,030,487	North Carolina	Carteret	75	1
39616	7814	145,949,502	141,717,660	145,949,502	141,717,660	South Carolina	Charleston	130	4
39638	7859	14,936	7,096	14,936	7,096	NA	NA	NA	NA
39685	7933	43,287,034	38,643,896	43,131,943	38,497,156	North Carolina	Dare	80	1
39686	7933	7,205,942	6,708,790	7,107,091	6,618,010	NA	NA	NA	NA
39688	7933	15,078,160	14,556,603	15,078,160	14,556,603	Louisiana	Terrebonne	83	1
39693	7955	187,759,195	182,751,077	187,759,195	182,751,077	South Carolina	Charleston	81	1
39707	7961	30,060,350	27,545,190	30,060,350	27,545,190	Florida	Bay	87	1
39716	8005	31,139,585	28,692,019	31,139,585	28,692,019	South Carolina	Charleston	97	2
39720	8005	418,929	354,006	418,929	354,006	Rhode Island	Washington	46	0
39733	8007	169,326,469	157,809,163	169,326,469	157,809,163	North Carolina	Carteret	103	2
39755	8026	1,924,625	1,629,943	1,924,625	1,629,943	NA	NA	NA	NA
39777	8032	10,443,732	9,405,803	10,443,732	9,405,803	NA	NA	NA	NA
39796	8095	10,480,821	10,148,594	10,237,498	9,959,318	NA	NA	NA	NA
39797	8095	88,628	61,232	88,628	61,232	NA	NA	NA	NA
39845	8134	17,981,496	16,851,677	17,981,496	16,851,677	NA	NA	NA	NA
39857	8137	29,605,978	27,041,824	29,605,978	27,041,824	North Carolina	Carteret	103	2
39859	8137	395,300,381	381,859,913	395,300,381	381,859,913	New York	Suffolk	92	1
39868	8142	171	171	171	171	NA	NA	NA	NA
39870	8142	3,529,900	3,091,176	3,529,900	3,091,176	NA	NA	NA	NA
39881	8157	259,962,608	239,323,402	228,816,342	214,762,830	NA	NA	NA	NA
39883	8157	1,667,211	1,494,515	1,667,211	1,494,515	Delaware	Sussex	98	2
39888	8157	5,227,784,448	4,736,291,991	4,621,042,920	4,245,246,586	South Carolina	Charleston	114	3
39896	8212	308,048,242	297,444,886	308,048,242	297,444,886	Florida	Flagler	141	4
39934	8299	297,524,685	286,324,721	297,524,685	286,324,721	Florida	Dixie	88	1
39941	8310	25,356,798	22,360,703	25,356,798	22,360,703	NA	NA	NA	NA
39975	8349	6,043	1,512	6,043	1,512	NA	NA	NA	NA
39989	8350	378,659	316,992	378,659	316,992	Florida	Brevard	129	3
39995	8394	1,979,235	1,654,199	1,979,235	1,654,199	Florida	Dixie	62	0
40007	8429	625,708,421	603,522,408	625,708,421	603,522,408	South Carolina	Horry	113	3
40016	8480	1,063,533	942,006	1,063,533	942,006	NA	NA	NA	NA
40017	8480	6,445,124	6,095,258	6,445,124	6,095,258	South Carolina	Charleston	96	2
40036	8499	516,912	470,408	516,912	470,408	Florida	Sarasota	100	2

**North Carolina
Residential Flood**

Response to North Carolina General Statutes § 58-36-15 (d2) (1)

EventID	Year	GU_Loss_wDS	GR_Loss_wDS	GU_Loss_xDS	GR_Loss_xDS	LandfallState	LandfallCounty	WindSpeed	SS_Intensity
40038	8524	24,356	12,761	24,356	12,761	NA	NA	NA	NA
40046	8524	2,684,348	2,206,285	2,684,348	2,206,285	NA	NA	NA	NA
40052	8544	12,054,999	11,016,786	11,769,764	10,740,227	Florida	Miami-Dade	158	5
40060	8551	44,276	27,179	44,276	27,179	NA	NA	NA	NA
40065	8594	37,084,442	33,135,507	37,084,442	33,135,507	North Carolina	Onslow	85	1
40070	8611	33,718,807	30,715,741	33,718,807	30,715,741	NA	NA	NA	NA
40071	8611	1,173,000	1,019,284	1,173,000	1,019,284	NA	NA	NA	NA
40101	8653	300,129,591	288,598,484	300,129,591	288,598,484	North Carolina	Brunswick	81	1
40114	8682	10,847,474	10,422,181	10,588,950	10,199,349	Florida	Monroe	55	0
40134	8708	17,555,281	16,953,269	17,555,281	16,953,269	Florida	Dixie	81	1
40138	8708	4,844,290	4,031,517	4,844,290	4,031,517	North Carolina	Carteret	62	0
40172	8743	1,259	81	1,259	81	Rhode Island	Newport	58	0
40186	8802	40,443,356	37,052,832	40,443,356	37,052,832	Florida	Monroe	57	0
40262	8941	5,644,122	5,478,738	5,644,122	5,478,738	Florida	Palm Beach	89	1
40268	8941	3,083,503	2,641,602	3,083,503	2,641,602	Mississippi	Jackson	123	3
40272	8994	475,459	397,713	475,459	397,713	North Carolina	Dare	68	0
40282	8994	3,211,111	2,717,810	3,211,111	2,717,810	Florida	Monroe	69	0
40290	9012	133,402,695	128,980,648	133,402,695	128,980,648	NA	NA	NA	NA
40310	9061	68,500,732	63,345,028	66,151,857	61,170,541	Florida	Monroe	53	0
40323	9061	24,015,853	21,571,928	23,482,264	21,062,472	North Carolina	Onslow	76	1
40344	9086	1,815	1,663	1,815	1,663	NA	NA	NA	NA
40367	9114	7,054,798	6,605,738	7,054,798	6,605,738	NA	NA	NA	NA
40379	9181	116,777	103,335	116,777	103,335	Massachusetts	Barnstable	93	1
40387	9181	729,685	595,996	729,685	595,996	NA	NA	NA	NA
40401	9266	79,395,402	71,554,086	79,395,402	71,554,086	North Carolina	New Hanover	80	1
40447	9415	6,219,531	5,420,520	6,219,531	5,420,520	North Carolina	Dare	96	2
40457	9434	759	438	759	438	Florida	Saint Johns	76	1
40461	9434	21,037	12,867	21,037	12,867	NA	NA	NA	NA
40474	9439	1,399,055	1,181,983	1,359,042	1,144,237	Florida	Levy	111	3
40477	9439	8,100,513	6,947,777	8,100,513	6,947,777	Texas	Galveston	147	4
40479	9439	434,543,228	394,984,471	429,838,254	390,885,620	South Carolina	Charleston	120	3
40483	9451	10,868	3,619	10,868	3,619	Florida	Levy	113	3
40501	9490	82,835,168	75,779,629	82,835,168	75,779,629	NA	NA	NA	NA
40510	9493	1,333,668	1,242,482	1,333,668	1,242,482	Georgia	Camden	109	2
40521	9501	16,409	6,999	16,409	6,999	NA	NA	NA	NA
40534	9510	417,366,465	402,091,746	417,366,465	402,091,746	Florida	Monroe	98	2
40539	9512	8,426,492	7,538,960	8,426,492	7,538,960	NA	NA	NA	NA
40598	9548	1,390	860	1,390	860	Florida	Brevard	151	4
40607	9581	29,746,909	27,106,439	29,746,909	27,106,439	Georgia	Chatham	92	1
40609	9581	80	23	80	23	NA	NA	NA	NA
40637	9648	196,836	155,433	196,836	155,433	North Carolina	Carteret	58	0
40641	9662	762,911	739,514	762,911	739,514	Florida	Monroe	120	3
40646	9662	607,633	469,771	607,633	469,771	NA	NA	NA	NA
40660	9742	13,938,653	12,410,958	13,938,653	12,410,958	North Carolina	Dare	81	1
40695	9818	1,200,575,139	1,145,164,254	1,145,656,504	1,109,173,076	Florida	Pinellas	128	3
40701	9841	739,680,787	712,267,853	739,680,787	712,267,853	North Carolina	Onslow	63	0
40702	9841	44,426	21,469	44,426	21,469	Florida	Taylor	64	0
40711	9873	17,527,740	15,452,175	17,527,740	15,452,175	North Carolina	Carteret	81	1
40738	9927	5,001,065	4,762,513	5,001,065	4,762,513	Louisiana	Jefferson	69	0
40774	10000	518,442	375,442	518,442	375,442	Florida	Pasco	34	0
40787	10009	24,559	14,064	24,559	14,064	NA	NA	NA	NA
40809	10049	7,518,682	6,965,166	7,518,682	6,965,166	NA	NA	NA	NA
40834	10080	47,770,556	46,665,781	47,770,556	46,665,781	Georgia	Chatham	80	1
40856	10100	154,571,202	147,837,433	154,571,202	147,837,433	Florida	Monroe	101	2
40857	10100	5,534,238	4,591,962	5,534,238	4,591,962	South Carolina	Beaufort	79	1
40871	10107	30,333,035	27,469,417	30,333,035	27,469,417	South Carolina	Charleston	92	1
40872	10107	6,792,567	6,047,057	6,792,567	6,047,057	NA	NA	NA	NA
40899	10190	399,979,701	368,252,615	399,936,170	368,210,769	Florida	Brevard	167	5
40904	10201	85,983,992	82,815,631	82,321,689	79,998,330	NA	NA	NA	NA
40908	10201	6,308,368	5,622,632	6,308,368	5,622,632	NA	NA	NA	NA
40933	10225	55,782,780	50,414,288	55,782,780	50,414,288	South Carolina	Horry	97	2
40935	10225	23,404,425	20,686,772	23,404,425	20,686,772	North Carolina	Pender	74	1
40985	10285	131,596,719	125,649,967	131,596,719	125,649,967	Florida	Broward	58	0

**North Carolina
Residential Flood**

Response to North Carolina General Statutes § 58-36-15 (d2) (1)

EventID	Year	GU_Loss_wDS	GR_Loss_wDS	GU_Loss_xDS	GR_Loss_xDS	LandfallState	LandfallCounty	WindSpeed	SS_Intensity
40995	10294	137,974	111,255	137,974	111,255	NA	NA	NA	NA
41007	10318	410,657,886	376,151,365	385,034,907	352,263,952	North Carolina	Onslow	103	2
41036	10335	379,084	343,140	379,084	343,140	Florida	Taylor	115	3
41039	10364	537,338,648	518,541,422	537,338,648	518,541,422	North Carolina	Brunswick	113	3
41042	10364	175,218,649	164,367,997	175,218,649	164,367,997	North Carolina	Dare	98	2
41049	10378	956,494	923,519	956,494	923,519	Florida	Bay	64	0
41062	10426	118,562	79,092	118,562	79,092	NA	NA	NA	NA
41070	10426	141,476	87,570	141,476	87,570	NA	NA	NA	NA
41088	10439	271,662,367	246,122,770	271,662,367	246,122,770	Florida	Taylor	93	1
41094	10442	311,368,386	302,872,542	311,368,386	302,872,542	NA	NA	NA	NA
41108	10469	23,539,184	21,563,624	23,539,184	21,563,624	South Carolina	Horry	83	1
41121	10502	110,758,600	106,232,838	110,758,600	106,232,838	NA	NA	NA	NA
41138	10504	18,791	15,153	18,791	15,153	Georgia	Chatham	97	2
41145	10506	837	130	837	130	New York	Suffolk	41	0
41148	10506	8,590,035	7,775,690	8,590,035	7,775,690	Florida	Pinellas	95	1
41153	10511	6,384,148	5,978,740	6,384,148	5,978,740	South Carolina	Charleston	103	2
41159	10511	5,734,083	4,919,129	5,734,083	4,919,129	NA	NA	NA	NA
41160	10511	50,283,836	43,837,972	50,283,836	43,837,972	South Carolina	Charleston	71	0
41170	10548	1,388,262,682	1,329,058,905	1,364,857,630	1,314,606,772	Louisiana	Lafourche	80	1
41200	10564	7,116,182	6,305,971	7,116,182	6,305,971	Louisiana	Iberia	91	1
41210	10571	85		85		NA	NA	NA	NA
41216	10575	12,909,165	11,159,756	12,909,165	11,159,756	North Carolina	New Hanover	77	1
41227	10575	137	21	137	21	Louisiana	Jefferson	80	1
41243	10609	52,726	31,166	52,726	31,166	Georgia	McIntosh	82	1
41274	10668	42,727,066	39,853,681	41,906,723	39,082,210	North Carolina	Dare	118	3
41286	10668	20,455,362	19,958,934	20,455,362	19,958,934	Florida	Sarasota	64	0
41293	10694	7,043,587	5,622,513	7,043,587	5,622,513	NA	NA	NA	NA
41295	10694	7,211,682	6,692,171	7,211,682	6,692,171	Maryland	Worcester	114	3
41311	10713	30,936	20,659	30,936	20,659	North Carolina	Hyde	60	0
41334	10748	119,523	82,200	119,523	82,200	Florida	Collier	64	0
41349	10798	56,919,369	53,332,095	56,919,369	53,332,095	Georgia	Glynn	80	1
41356	10798	7,482,392	6,431,878	7,482,392	6,431,878	NA	NA	NA	NA
41363	10798	90,430,084	85,685,330	89,306,657	84,618,790	North Carolina	Carteret	123	3
41370	10807	4,983	2,258	4,983	2,258	Florida	Taylor	104	2
41371	10807	113,341,714	108,656,858	113,341,714	108,656,858	South Carolina	Beaufort	118	3
41382	10824	2,410,482	2,078,830	2,410,482	2,078,830	New Jersey	Ocean	103	2
41403	10861	9,305,740	8,245,160	9,305,740	8,245,160	North Carolina	Brunswick	82	1
41425	10908	9,899	4,080	9,899	4,080	Florida	Saint Johns	75	1
41462	10957	10,849,043	9,797,440	10,849,043	9,797,440	NA	NA	NA	NA
41463	10957	4,819,447	4,243,927	4,819,447	4,243,927	NA	NA	NA	NA
41464	10957	113,511,188	106,825,515	113,511,188	106,825,515	South Carolina	Charleston	98	2
41467	10966	211,090,271	204,812,319	211,090,271	204,812,319	Florida	Monroe	149	4
41474	10966	5,671	2,847	5,671	2,847	Georgia	Glynn	117	3
41498	11034	725,093	654,331	725,093	654,331	NA	NA	NA	NA
41513	11063	97,601	84,695	97,601	84,695	NA	NA	NA	NA
41526	11068	414,544,164	400,330,532	414,544,164	400,330,532	North Carolina	Carteret	87	1
41551	11131	132,787,315	128,679,277	132,787,315	128,679,277	NA	NA	NA	NA
41580	11198	28,597,116	25,697,117	28,597,116	25,697,117	New York	Suffolk	91	1
41588	11223	1,974	13	1,974	13	Massachusetts	Dukes	100	2
41595	11223	54,534,021	52,722,091	54,534,021	52,722,091	NA	NA	NA	NA
41601	11223	122,900,618	120,103,941	122,900,618	120,103,941	NA	NA	NA	NA
41607	11274	10,894,997	9,664,791	10,894,997	9,664,791	NA	NA	NA	NA
41610	11274	2,745,625	2,436,273	2,745,625	2,436,273	North Carolina	New Hanover	77	1
41617	11303	12,689,614	11,516,203	12,689,614	11,516,203	Florida	Monroe	74	1
41622	11303	62,991,973	58,353,223	62,991,973	58,353,223	South Carolina	Horry	78	1
41627	11321	2,202,909,989	2,026,391,588	1,967,187,742	1,865,236,282	South Carolina	Horry	101	2
41628	11321	13,326,809	12,086,759	12,151,058	10,959,136	Florida	Indian River	63	0
41630	11321	1,955,898	1,756,219	1,803,463	1,617,168	Florida	Monroe	69	0
41632	11321	4,972,385	4,187,231	4,972,385	4,187,231	North Carolina	Dare	74	1
41634	11321	581,620	491,321	581,620	491,321	New York	Suffolk	48	0
41648	11340	120,397,439	111,845,222	120,397,439	111,845,222	North Carolina	New Hanover	80	1
41656	11417	886	457	886	457	South Carolina	Beaufort	80	1
41657	11417	8,403	6,576	8,403	6,576	NA	NA	NA	NA

**North Carolina
Residential Flood**

Response to North Carolina General Statutes § 58-36-15 (d2) (1)

EventID	Year	GU_Loss_wDS	GR_Loss_wDS	GU_Loss_xDS	GR_Loss_xDS	LandfallState	LandfallCounty	WindSpeed	SS_Intensity
41658	11417	7,075,993	5,825,819	7,019,392	5,773,237	NA	NA	NA	NA
41672	11418	1,075	546	1,075	546	NA	NA	NA	NA
41679	11418	14,671,876	14,057,497	14,671,876	14,057,497	NA	NA	NA	NA
41682	11424	51,944,538	45,797,011	51,944,538	45,797,011	NA	NA	NA	NA
41721	11460	257,506,639	243,539,780	257,506,639	243,539,780	New York	Suffolk	93	1
41726	11460	2,714,004	2,101,089	2,714,004	2,101,089	NA	NA	NA	NA
41730	11483	523,799	387,807	523,799	387,807	NA	NA	NA	NA
41765	11539	388,826	304,880	388,826	304,880	NA	NA	NA	NA
41781	11570	68,701,888	63,937,806	68,701,888	63,937,806	South Carolina	Charleston	75	1
41807	11589	2,361,165,102	2,266,612,196	2,304,299,627	2,228,532,937	Florida	Monroe	129	3
41812	11600	1,866,982	1,793,881	1,866,982	1,793,881	Florida	Wakulla	70	0
41827	11624	13,326	8,694	13,326	8,694	NA	NA	NA	NA
41846	11641	222,258,038	213,343,394	222,258,038	213,343,394	South Carolina	Beaufort	81	1
41858	11674	8,939,234	7,427,094	8,939,234	7,427,094	Louisiana	Plaquemines	109	2
41871	11700	1,386,143	1,221,067	1,386,143	1,221,067	Florida	Saint Johns	107	2
41879	11700	5,948,102	5,512,514	5,948,102	5,512,514	New York	Suffolk	81	1
41896	11710	6,826,230,056	6,195,392,036	5,871,054,215	5,366,285,272	Florida	Saint Johns	68	0
41899	11710	30,190,194	27,296,122	30,190,194	27,296,122	North Carolina	Carteret	99	2
41919	11721	3,554,685	3,382,241	3,554,685	3,382,241	Florida	Monroe	63	0
41925	11765	164,480	154,634	164,480	154,634	Georgia	Liberty	96	2
41932	11797	63,618,714	59,295,825	63,618,714	59,295,825	Florida	Miami-Dade	77	1
41966	11857	130,158,035	120,988,377	130,158,035	120,988,377	North Carolina	Carteret	122	3
41973	11863	92,119,392	86,246,878	92,119,392	86,246,878	Florida	Sarasota	85	1
41974	11863	15,530,134	13,770,165	15,530,134	13,770,165	North Carolina	Hyde	103	2
41998	11874	303,454	220,902	303,454	220,902	Florida	Duval	109	2
42001	11879	3,214,678	2,776,189	3,187,882	2,750,411	North Carolina	Carteret	93	1
42008	11879	290,841,247	275,261,514	270,281,322	262,564,421	Florida	Monroe	139	4
42014	11879	316,235	228,774	316,235	228,774	NA	NA	NA	NA
42015	11879	393,797	322,744	393,797	322,744	NA	NA	NA	NA
42022	11912	116,442	101,191	116,442	101,191	NA	NA	NA	NA
42025	11912	384,869	242,509	384,869	242,509	NA	NA	NA	NA
42026	11912	32,475	25,438	32,475	25,438	Louisiana	Jefferson	147	4
42042	11968	1,197,723	1,011,684	1,197,723	1,011,684	New Jersey	Cape May	70	0
42095	12036	595,751,228	570,457,882	595,751,228	570,457,882	South Carolina	Charleston	119	3
42111	12059	865,336,603	826,402,920	850,818,846	817,206,286	South Carolina	Charleston	79	1
42123	12059	56,892,971	52,558,274	56,892,971	52,558,274	Florida	Citrus	63	0
42138	12081	855,724	724,303	839,436	709,957	Georgia	Chatham	118	3
42143	12081	58,089,707	56,434,847	58,089,707	56,434,847	NA	NA	NA	NA
42168	12129	2,609,192	2,240,398	2,609,192	2,240,398	Florida	Wakulla	106	2
42187	12144	113,197	72,376	113,197	72,376	Georgia	Glynn	81	1
42191	12144	3,598,160	3,166,670	3,598,160	3,166,670	Maine	Washington	80	1
42209	12187	486,228,790	472,441,888	486,228,790	472,441,888	NA	NA	NA	NA
42218	12210	6,947,379	6,338,478	6,947,379	6,338,478	NA	NA	NA	NA
42223	12227	16,342,977	14,538,535	16,342,977	14,538,535	South Carolina	Beaufort	88	1
42227	12227	1,331,465	1,191,945	1,331,465	1,191,945	Virginia	Accomack	71	0
42229	12227	10,677,412	9,701,870	10,677,412	9,701,870	North Carolina	Hyde	53	0
42285	12262	3,417,317	3,164,647	3,417,317	3,164,647	North Carolina	Carteret	75	1
42295	12263	68,677,577	63,883,630	68,677,577	63,883,630	NA	NA	NA	NA
42351	12302	1,234,924	1,181,560	1,165,558	1,112,829	NA	NA	NA	NA
42372	12318	382,993,262	365,985,532	369,940,067	357,361,700	Georgia	McIntosh	98	2
42402	12380	16,578,221	14,816,992	16,578,221	14,816,992	Florida	Monroe	54	0
42440	12436	235,313	132,551	235,313	132,551	NA	NA	NA	NA
42443	12436	564,443,850	541,301,270	564,443,850	541,301,270	North Carolina	Carteret	117	3
42444	12436	49,655,054	48,034,547	49,655,054	48,034,547	NA	NA	NA	NA
42454	12469	535,285	472,451	535,285	472,451	North Carolina	Brunswick	59	0
42458	12479	479,939,409	458,690,176	479,939,044	458,689,891	South Carolina	Georgetown	105	2
42465	12484	172,924,961	167,477,300	172,924,961	167,477,300	NA	NA	NA	NA
42477	12527	3,273	1,418	3,273	1,418	NA	NA	NA	NA
42485	12578	146,082,271	139,002,185	145,644,925	138,615,837	South Carolina	Beaufort	121	3
42488	12578	3,491,744	3,223,184	3,491,744	3,223,184	NA	NA	NA	NA
42512	12610	3,780,067	3,361,609	3,780,067	3,361,609	NA	NA	NA	NA
42555	12680	379,091	286,569	379,091	286,569	NA	NA	NA	NA
42569	12691	590,431,161	542,790,552	590,431,161	542,790,552	NA	NA	NA	NA

**North Carolina
Residential Flood**

Response to North Carolina General Statutes § 58-36-15 (d2) (1)

EventID	Year	GU_Loss_wDS	GR_Loss_wDS	GU_Loss_xDS	GR_Loss_xDS	LandfallState	LandfallCounty	WindSpeed	SS_Intensity
42579	12743	301,551	198,515	301,551	198,515	NA	NA	NA	NA
42581	12743	33,033	18,185	33,033	18,185	Virginia	Virginia Bea	64	0
42602	12749	952,507,729	922,536,638	952,507,729	922,536,638	North Carolina	Dare	98	2
42631	12796	218,710	186,697	218,710	186,697	NA	NA	NA	NA
42645	12805	9,651	3,692	9,651	3,692	Maine	Hancock	92	1
42678	12878	1,463,129	1,214,234	1,463,129	1,214,234	Georgia	Glynn	81	1
42680	12878	1,526,508	1,452,051	1,526,508	1,452,051	NA	NA	NA	NA
42700	13024	983,737,431	950,239,747	983,737,332	950,239,674	North Carolina	Dare	151	4
42704	13043	1,710,407	1,399,879	1,710,407	1,399,879	Florida	Nassau	118	3
42730	13051	7,510,545	6,819,186	7,510,545	6,819,186	NA	NA	NA	NA
42739	13069	30,419	20,854	30,419	20,854	NA	NA	NA	NA
42746	13069	23,879	16,492	23,879	16,492	NA	NA	NA	NA
42764	13158	1,145,473,913	1,094,683,428	1,126,237,008	1,082,057,328	Florida	Brevard	76	1
42834	13271	112,504,061	103,702,530	112,504,061	103,702,530	Florida	Monroe	58	0
42842	13271	190,745	122,285	190,745	122,285	Florida	Pinellas	64	0
42858	13286	144,470	77,462	144,470	77,462	NA	NA	NA	NA
42867	13311	625,444	446,841	625,444	446,841	NA	NA	NA	NA
42868	13311	8,330,113	7,403,551	8,330,113	7,403,551	North Carolina	Onslow	83	1
42883	13327	547,467,780	503,566,611	541,366,105	497,589,091	North Carolina	Hyde	103	2
42895	13339	622,456,603	599,046,734	622,456,603	599,046,734	South Carolina	Beaufort	82	1
42896	13339	465,049	445,035	465,049	445,035	NA	NA	NA	NA
42914	13373	864,926	663,518	864,926	663,518	NA	NA	NA	NA
42922	13410	92,020	69,062	92,020	69,062	Florida	Martin	34	0
42949	13434	263,923,168	253,865,720	260,382,432	251,420,648	NA	NA	NA	NA
42950	13434	242,004,616	223,685,219	241,340,781	223,063,666	NA	NA	NA	NA
42959	13434	2,107,934	1,788,365	2,107,934	1,788,365	South Carolina	Horry	100	2
42972	13480	256,890	200,136	256,890	200,136	South Carolina	Beaufort	78	1
42986	13480	124,947	30,094	124,947	30,094	NA	NA	NA	NA
42989	13490	41,724,139	36,856,602	41,724,139	36,856,602	North Carolina	Hyde	83	1
42997	13490	24,680	13,696	24,680	13,696	NA	NA	NA	NA
43020	13582	65,809,021	58,652,192	65,809,021	58,652,192	NA	NA	NA	NA
43034	13647	385,122,003	368,718,132	371,419,181	360,149,858	South Carolina	Beaufort	103	2
43037	13647	4,780,998	3,882,661	4,780,998	3,882,661	Massachusetts	Dukes	77	1
43048	13671	49,101,300	44,880,991	47,604,810	43,470,197	South Carolina	Charleston	119	3
43049	13671	803,376	683,336	803,376	683,336	NA	NA	NA	NA
43060	13676	6,874,785	5,597,639	6,874,785	5,597,639	New York	Nassau	97	2
43064	13676	1,216,066,372	1,137,303,789	1,178,808,610	1,110,014,708	South Carolina	Charleston	98	2
43081	13680	281,820	256,898	281,820	256,898	Florida	Volusia	110	2
43105	13709	7,536,631,721	6,800,511,864	6,360,093,529	5,941,935,975	NA	NA	NA	NA
43119	13720	237,518,238	219,944,822	237,518,238	219,944,822	South Carolina	Charleston	86	1
43129	13723	16,974	11,703	16,974	11,703	NA	NA	NA	NA
43145	13733	56,387	54,274	56,387	54,274	NA	NA	NA	NA
43157	13737	18,129,510	16,354,512	18,129,510	16,354,512	NA	NA	NA	NA
43177	13738	27,917	12,556	27,917	12,556	Maryland	Worcester	69	0
43181	13793	65,563,621	61,475,538	65,563,621	61,475,538	North Carolina	Dare	113	3
43188	13817	206,699,212	187,513,614	196,756,761	178,535,606	NA	NA	NA	NA
43190	13817	11,353,249	10,512,970	11,353,249	10,512,970	Florida	Monroe	142	4
43223	13844	33,533,467	29,779,510	33,533,467	29,779,510	North Carolina	Carteret	80	1
43232	13847	1,966,035,285	1,909,335,340	1,966,035,285	1,909,335,340	North Carolina	Onslow	123	3
43241	13857	7,678,043	6,873,878	7,678,043	6,873,878	NA	NA	NA	NA
43253	13869	79,786	46,926	79,786	46,926	NA	NA	NA	NA
43264	13879	2,044,370	1,812,048	2,044,370	1,812,048	North Carolina	Dare	74	1
43273	13879	861,126	727,917	861,126	727,917	Florida	Volusia	81	1
43274	13879	154,339,253	141,119,368	154,339,253	141,119,368	NA	NA	NA	NA
43281	13919	5,655,524	4,587,320	5,655,524	4,587,320	NA	NA	NA	NA
43288	13923	61,526,896	57,041,183	61,526,896	57,041,183	Florida	Charlotte	158	5
43325	13969	71,453	48,059	71,453	48,059	NA	NA	NA	NA
43333	13988	2,679,532	2,333,971	2,679,532	2,333,971	NA	NA	NA	NA
43341	13988	93,378,220	86,157,623	93,378,220	86,157,623	NA	NA	NA	NA
43345	13988	27,462	14,985	27,462	14,985	NA	NA	NA	NA
43362	14038	124,724,072	120,956,626	124,724,072	120,956,626	NA	NA	NA	NA
43371	14119	1,016,338,918	967,178,401	989,414,883	948,166,770	North Carolina	Onslow	164	5
43391	14144	4,102,497	3,502,924	4,102,497	3,502,924	NA	NA	NA	NA

**North Carolina
Residential Flood**

Response to North Carolina General Statutes § 58-36-15 (d2) (1)

EventID	Year	GU_Loss_wDS	GR_Loss_wDS	GU_Loss_xDS	GR_Loss_xDS	LandfallState	LandfallCounty	WindSpeed	SS_Intensity
43405	14196	160,829	139,823	160,829	139,823	Florida	Dixie	62	0
43418	14226	137,376	105,725	137,376	105,725	NA	NA	NA	NA
43424	14233	106		106		NA	NA	NA	NA
43458	14283	66,608	40,008	66,608	40,008	NA	NA	NA	NA
43460	14334	673,837	545,974	673,837	545,974	North Carolina	Brunswick	64	0
43492	14375	17,352,510	15,769,662	17,352,510	15,769,662	North Carolina	Carteret	95	1
43506	14456	10,495,367	9,346,218	10,390,330	9,245,483	NA	NA	NA	NA
43520	14515	181,306	117,270	181,306	117,270	Florida	Charlotte	52	0
43525	14515	11,962,994	10,419,325	11,962,994	10,419,325	South Carolina	Charleston	82	1
43526	14515	14,049,216	12,781,247	14,049,216	12,781,247	Georgia	Camden	79	1
43548	14555	752,395,588	731,486,663	752,395,588	731,486,663	North Carolina	New Hanover	127	3
43551	14555	6,178,157	5,572,462	6,178,157	5,572,462	Florida	Saint Johns	74	1
43574	14572	91,825	62,578	91,825	62,578	Virginia	Northampton	84	1
43583	14572	9,156	2,828	9,156	2,828	Florida	Volusia	75	1
43586	14572	6,483,151	5,622,679	6,483,151	5,622,679	NA	NA	NA	NA
43603	14592	82,584	64,166	82,584	64,166	Massachusetts	Dukes	93	1
43616	14620	120,521	103,156	120,521	103,156	Georgia	Chatham	93	1
43625	14632	44,075,666	42,620,905	44,075,666	42,620,905	NA	NA	NA	NA
43640	14632	130,925	126,040	130,925	126,040	NA	NA	NA	NA
43658	14680	6,581,331,328	6,265,548,187	6,262,466,130	6,109,153,582	Florida	Monroe	151	4
43680	14695	2,930,135	2,505,907	2,930,135	2,505,907	South Carolina	Charleston	97	2
43694	14708	79,121,215	73,704,930	79,121,215	73,704,930	North Carolina	Onslow	112	3
43698	14708	5,123,781	4,503,011	5,123,781	4,503,011	South Carolina	Beaufort	103	2
43703	14717	51,959,792	46,800,543	47,345,902	42,480,310	South Carolina	Charleston	120	3
43708	14717	1,911,598,438	1,738,705,404	1,660,743,997	1,526,770,236	South Carolina	Beaufort	89	1
43731	14724	35,170,277	34,356,233	35,170,277	34,356,233	Alabama	Mobile	94	1
43735	14727	592		592		NA	NA	NA	NA
43746	14727	781	44	781	44	Maryland	Worcester	103	2
43755	14734	43,340	21,860	43,340	21,860	South Carolina	Beaufort	78	1
43777	14746	65,665,734	62,491,047	65,485,167	62,315,392	Georgia	Camden	100	2
43782	14746	642,578	360,207	642,578	360,207	NA	NA	NA	NA
43832	14831	577,688,463	557,688,891	577,688,463	557,688,891	North Carolina	Onslow	104	2
43842	14831	429,299,594	414,498,252	429,299,594	414,498,252	Florida	Palm Beach	138	4
43856	14845	362,660,705	349,572,242	362,660,705	349,572,242	New Jersey	Atlantic	85	1
43859	14845	1,246,320	1,093,841	1,246,320	1,093,841	NA	NA	NA	NA
43864	14845	25,932,789	22,210,604	25,932,789	22,210,604	NA	NA	NA	NA
43873	14858	721,518,532	692,306,110	721,518,532	692,306,110	North Carolina	Carteret	112	3
43901	14908	116,974,886	111,393,064	116,974,886	111,393,064	NA	NA	NA	NA
43902	14908	1,541,608	1,342,284	1,541,608	1,342,284	NA	NA	NA	NA
43916	14910	418,170	357,364	418,170	357,364	NA	NA	NA	NA
43931	14978	1,739,434,178	1,664,734,555	1,682,338,552	1,627,974,238	North Carolina	Brunswick	121	3
43936	14978	11,080,923	9,751,761	11,066,409	9,738,532	Florida	Monroe	35	0
43937	14978	2,020,429	1,573,725	2,020,429	1,573,725	NA	NA	NA	NA
43939	14978	135,459,469	126,599,572	135,459,469	126,599,572	NA	NA	NA	NA
43940	14978	24,072,838	21,722,890	23,228,196	20,907,527	Florida	Pinellas	112	3
43946	14980	2,817,213,756	2,592,041,935	2,693,912,495	2,482,107,451	South Carolina	Horry	102	2
43950	14980	976,008,504	927,047,428	932,502,321	904,910,136	Florida	Broward	46	0
43955	14980	320,780,122	297,461,875	311,218,579	288,779,894	South Carolina	Georgetown	81	1
43964	15044	477,909,803	457,063,445	477,909,803	457,063,445	North Carolina	Carteret	118	3
44004	15099	24,834,930	22,020,275	24,834,930	22,020,275	Florida	Pasco	109	2
44012	15140	9,514,493	8,477,770	9,514,493	8,477,770	NA	NA	NA	NA
44013	15140	493	234	493	234	NA	NA	NA	NA
44035	15142	41,403	24,130	41,403	24,130	Florida	Monroe	81	1
44075	15181	288,909,475	281,364,319	288,909,475	281,364,319	NA	NA	NA	NA
44102	15288	471,075	314,999	471,075	314,999	NA	NA	NA	NA
44108	15289	401,622	292,353	401,622	292,353	Florida	Duval	77	1
44110	15289	20,749	19,047	20,749	19,047	Florida	Monroe	34	0
44112	15289	731,715	577,162	731,715	577,162	North Carolina	Dare	85	1
44116	15289	2,399,065	2,088,821	2,399,065	2,088,821	New York	Suffolk	74	1
44143	15362	192,101	135,752	192,101	135,752	Rhode Island	Washington	97	2
44155	15362	392,226,918	377,432,977	392,226,918	377,432,977	Florida	Martin	51	0
44197	15423	556,271,691	527,494,768	538,995,825	516,095,232	Florida	Palm Beach	77	1
44213	15486	23,807	10,484	23,807	10,484	Rhode Island	Washington	91	1

**North Carolina
Residential Flood**

Response to North Carolina General Statutes § 58-36-15 (d2) (1)

EventID	Year	GU_Loss_wDS	GR_Loss_wDS	GU_Loss_xDS	GR_Loss_xDS	LandfallState	LandfallCounty	WindSpeed	SS_Intensity
44224	15526	6,273,023	5,774,559	6,273,023	5,774,559	Massachusetts	Nantucket	93	1
44227	15526	316,408,107	303,074,692	316,408,107	303,074,692	Florida	Citrus	110	2
44232	15526	206,394,384	193,474,921	206,394,384	193,474,921	North Carolina	Brunswick	137	4
44233	15550	5,923,188	5,238,575	5,923,188	5,238,575	NA	NA	NA	NA
44239	15550	46,314,038	42,285,426	46,314,038	42,285,426	North Carolina	Onslow	114	3
44243	15570	416,436,015	402,631,566	416,436,015	402,631,566	Florida	Monroe	111	3
44250	15580	84,341,211	77,617,132	78,569,545	72,126,189	South Carolina	Georgetown	122	3
44260	15580	2,389,451,095	2,188,115,437	2,252,930,856	2,066,640,889	Florida	Saint Lucie	98	2
44272	15590	10,953,004	10,664,777	10,810,310	10,576,826	Florida	Monroe	75	1
44310	15625	23,445,234	22,923,696	23,445,234	22,923,696	NA	NA	NA	NA
44329	15655	42,999,914	38,686,794	42,999,914	38,686,794	North Carolina	Carteret	73	0
44330	15655	701,880,360	656,246,641	701,880,360	656,246,641	North Carolina	Carteret	106	2
44331	15655	78,346	45,354	78,346	45,354	NA	NA	NA	NA
44334	15655	859,102,843	789,336,648	859,102,843	789,336,648	NA	NA	NA	NA
44346	15658	883	151	883	151	NA	NA	NA	NA
44348	15658	578,069,018	542,616,869	574,987,672	539,681,215	North Carolina	Brunswick	73	0
44353	15667	9,856	3,841	9,856	3,841	NA	NA	NA	NA
44357	15673	512	135	512	135	New York	Suffolk	100	2
44374	15692	10,476,435	9,456,246	10,476,435	9,456,246	NA	NA	NA	NA
44401	15769	760,876	597,767	760,876	597,767	NA	NA	NA	NA
44404	15769	29,003	16,730	29,003	16,730	NA	NA	NA	NA
44406	15769	5,733,835	5,107,689	5,733,835	5,107,689	Florida	Dixie	93	1
44408	15769	7,697,922	6,895,007	7,697,922	6,895,007	NA	NA	NA	NA
44415	15784	3,941,836	3,565,604	3,941,836	3,565,604	NA	NA	NA	NA
44442	15860	1,228,913	1,017,792	1,228,913	1,017,792	New York	Suffolk	75	1
44444	15860	1,208,049	996,707	1,208,049	996,707	NA	NA	NA	NA
44471	15878	39,003,463	34,568,423	37,771,555	33,387,496	NA	NA	NA	NA
44472	15878	2,830,944	2,538,159	2,830,944	2,538,159	South Carolina	Georgetown	82	1
44479	15906	13,131,985	12,731,006	13,131,985	12,731,006	Georgia	Camden	69	0
44480	15906	1,255,870	1,038,819	1,255,870	1,038,819	NA	NA	NA	NA
44507	15916	630,871,673	611,056,559	630,871,673	611,056,559	Georgia	Camden	81	1
44518	15939	15,215,657	14,937,918	15,215,657	14,937,918	NA	NA	NA	NA
44526	16014	256,085,018	243,877,506	239,867,864	233,355,616	Georgia	McIntosh	96	2
44527	16014	120,020,490	114,329,183	110,699,228	107,673,784	Florida	Monroe	98	2
44529	16014	14		13		Florida	Broward	69	0
44530	16014	114,149,411	106,381,780	114,149,411	106,381,780	New York	Suffolk	92	1
44539	16021	536,465,985	497,463,471	536,465,985	497,463,471	North Carolina	Brunswick	74	1
44558	16039	259	17	259	17	Georgia	Liberty	81	1
44566	16041	2,206,221,809	2,080,623,526	2,181,062,595	2,057,720,648	NA	NA	NA	NA
44579	16091	7,993,686	6,474,054	7,993,686	6,474,054	Florida	Monroe	79	1
44587	16091	10,774,784	9,652,055	10,774,784	9,652,055	NA	NA	NA	NA
44596	16099	87,941,734	80,613,044	87,941,734	80,613,044	NA	NA	NA	NA
44631	16198	544,422,181	528,951,244	544,422,181	528,951,244	Louisiana	Plaquemines	62	0
44635	16198	7,263,014	6,319,044	7,263,014	6,319,044	North Carolina	Dare	51	0
44649	16211	2,850,299,946	2,739,727,898	2,787,836,803	2,698,684,131	Florida	Monroe	81	1
44664	16232	78,352,800	73,538,815	71,170,988	68,306,331	Florida	Franklin	120	3
44669	16232	524,757	454,019	524,757	454,019	NA	NA	NA	NA
44682	16251	344,320,849	322,881,896	344,320,849	322,881,896	Florida	Brevard	120	3
44706	16281	565,144	429,117	565,144	429,117	NA	NA	NA	NA
44707	16281	27,823,218	25,061,254	27,823,218	25,061,254	North Carolina	Carteret	97	2
44725	16317	250,163,385	224,555,127	249,082,160	223,518,874	NA	NA	NA	NA
44737	16319	597,026	448,686	597,026	448,686	NA	NA	NA	NA
44739	16319	975,063,458	883,993,023	967,870,699	878,001,470	NA	NA	NA	NA
44756	16325	211,121,071	194,766,403	211,121,071	194,766,403	North Carolina	Carteret	114	3
44769	16394	1,732,424	1,417,032	1,732,424	1,417,032	Florida	Taylor	122	3
44774	16412	11,404,500	11,040,258	11,404,500	11,040,258	Florida	Monroe	121	3
44789	16415	31,200,181	30,086,147	31,200,181	30,086,147	Florida	Monroe	102	2
44807	16479	2,225	1,265	2,225	1,265	NA	NA	NA	NA
44810	16479	1,378,999	1,230,752	1,378,999	1,230,752	NA	NA	NA	NA
44848	16532	13,973	3,885	13,973	3,885	New York	Nassau	75	1
44853	16582	227,965,369	217,593,281	227,965,369	217,593,281	North Carolina	Carteret	79	1
44874	16609	144,164	121,624	144,164	121,624	Florida	Monroe	125	3
44882	16609	61,053	42,460	61,053	42,460	Louisiana	Vermilion	99	2

**North Carolina
Residential Flood**

Response to North Carolina General Statutes § 58-36-15 (d2) (1)

EventID	Year	GU_Loss_wDS	GR_Loss_wDS	GU_Loss_xDS	GR_Loss_xDS	LandfallState	LandfallCounty	WindSpeed	SS_Intensity
44903	16627	20,103	15,086	20,103	15,086	NA	NA	NA	NA
44915	16798	718,315	569,135	718,315	569,135	NA	NA	NA	NA
44919	16798	21,552,400	20,795,073	21,552,400	20,795,073	Florida	Brevard	75	1
44922	16798	106,255,052	96,764,717	106,255,052	96,764,717	North Carolina	Hyde	113	3
44924	16804	4,048,535	3,387,332	4,048,535	3,387,332	North Carolina	Dare	95	1
44925	16804	639,963	502,259	639,963	502,259	North Carolina	Brunswick	99	2
44930	16804	550	17	550	17	NA	NA	NA	NA
44947	16871	1,061,261,502	991,166,186	974,388,270	938,320,987	Florida	Miami-Dade	79	1
44957	16890	89,903	76,735	89,903	76,735	NA	NA	NA	NA
44964	16901	427,095	346,019	427,095	346,019	Florida	Miami-Dade	75	1
44981	16907	11,670	9,185	11,670	9,185	Georgia	Glynn	99	2
44985	16924	1,606,686	1,315,188	1,606,686	1,315,188	NA	NA	NA	NA
45001	16933	15,799	8,769	15,799	8,769	NA	NA	NA	NA
45011	16987	10,556,175	9,316,053	10,556,175	9,316,053	NA	NA	NA	NA
45013	16987	608,615	422,089	608,615	422,089	North Carolina	Onslow	75	1
45015	16987	4,751,584	4,036,493	4,751,584	4,036,493	Florida	Monroe	58	0
45027	16996	278,946	238,399	278,946	238,399	NA	NA	NA	NA
45032	16996	3,053,472	2,481,648	3,053,472	2,481,648	NA	NA	NA	NA
45034	16996	9,943,675	8,507,293	9,943,675	8,507,293	Florida	Citrus	112	3
45037	16996	6,708,086	5,736,182	6,708,086	5,736,182	NA	NA	NA	NA
45049	17001	130,524,732	121,150,129	130,524,732	121,150,129	NA	NA	NA	NA
45060	17010	546		546		Maryland	Worcester	110	2
45072	17022	14,291,435	12,874,185	14,291,435	12,874,185	New York	Suffolk	105	2
45085	17106	803,889,881	779,329,703	803,889,881	779,329,703	South Carolina	Georgetown	99	2
45088	17106	120,486,874	116,463,413	119,735,122	115,843,886	Florida	Monroe	58	0
45099	17119	249,893	219,377	249,893	219,377	NA	NA	NA	NA
45105	17175	166,441,511	153,390,249	166,441,511	153,390,249	North Carolina	Onslow	80	1
45108	17175	8,937	6,540	8,937	6,540	Florida	Miami-Dade	76	1
45120	17180	278	2	278	2	New York	Suffolk	98	2
45124	17180	3,314,332	3,107,538	3,314,332	3,107,538	Florida	Pinellas	81	1
45154	17257	240,395,515	229,357,729	226,477,805	220,306,678	NA	NA	NA	NA
45155	17257	8,403,216	7,493,806	8,130,393	7,229,878	Florida	Brevard	29	0
45162	17270	251,630	217,472	251,630	217,472	NA	NA	NA	NA
45168	17315	135,502	107,571	135,502	107,571	NA	NA	NA	NA
45173	17315	86,761,286	80,551,612	86,761,286	80,551,612	North Carolina	Brunswick	101	2
45183	17326	31,833	21,176	31,833	21,176	Texas	Galveston	109	2
45200	17347	61,633,424	57,008,864	61,633,424	57,008,864	Florida	Levy	103	2
45202	17347	265,011,663	254,920,717	265,011,663	254,920,717	NA	NA	NA	NA
45233	17459	73,902	44,602	73,902	44,602	NA	NA	NA	NA
45255	17474	16,582	6,697	16,582	6,697	NA	NA	NA	NA
45262	17518	127,503,664	116,060,468	127,503,664	116,060,468	NA	NA	NA	NA
45280	17566	1,112,205,398	1,034,276,334	1,061,302,850	988,661,487	North Carolina	New Hanover	104	2
45287	17580	160,838	107,129	160,838	107,129	Florida	Levy	125	3
45295	17598	96,926,055	91,176,871	96,926,055	91,176,871	South Carolina	Charleston	121	3
45300	17598	187		187		New York	Nassau	108	2
45313	17600	186,685,297	180,006,502	186,685,297	180,006,502	NA	NA	NA	NA
45325	17663	1,837,925,430	1,706,463,357	1,707,391,505	1,619,795,892	NA	NA	NA	NA
45328	17663	55,921,507	51,631,115	53,719,619	49,484,261	New York	Nassau	109	2
45333	17663	482,879,461	465,152,286	482,879,461	465,152,286	Florida	Monroe	52	0
45361	17718	18,822,724	17,398,938	16,341,954	14,995,579	Florida	Walton	81	1
45366	17738	23,803	12,189	23,803	12,189	Florida	Miami-Dade	63	0
45402	17813	324,639,254	305,005,422	324,639,254	305,005,422	North Carolina	Carteret	117	3
45414	17838	1,385,351	1,188,916	1,385,351	1,188,916	NA	NA	NA	NA
45426	17868	353,213,925	340,427,464	353,213,925	340,427,464	South Carolina	Georgetown	75	1
45431	17868	12,046,861	10,324,802	12,046,861	10,324,802	Virginia	Northampton	116	3
45433	17868	18,875,413	15,679,210	18,875,413	15,679,210	North Carolina	Carteret	58	0
45438	17868	24,356,760	22,653,947	24,356,760	22,653,947	NA	NA	NA	NA
45449	17883	8,031	6,168	8,031	6,168	Florida	Miami-Dade	40	0
45456	17889	52,837	28,334	52,837	28,334	Florida	Monroe	52	0
45483	17904	6,815,408	6,166,654	6,815,408	6,166,654	North Carolina	New Hanover	105	2
45520	17964	281,360	208,749	281,360	208,749	NA	NA	NA	NA
45524	17964	4,564,533	3,803,907	4,564,533	3,803,907	North Carolina	Carteret	64	0
45528	17964	210,583	119,897	210,583	119,897	NA	NA	NA	NA

**North Carolina
Residential Flood**

Response to North Carolina General Statutes § 58-36-15 (d2) (1)

EventID	Year	GU_Loss_wDS	GR_Loss_wDS	GU_Loss_xDS	GR_Loss_xDS	LandfallState	LandfallCounty	WindSpeed	SS_Intensity
45529	17969	4,421	1,795	4,421	1,795	Florida	Manatee	52	0
45536	17973	6,377,031	5,518,385	6,377,031	5,518,385	NA	NA	NA	NA
45553	17982	846,733	700,840	846,733	700,840	New York	Suffolk	90	1
45624	18100	1,731,369	1,424,215	1,731,369	1,424,215	South Carolina	Charleston	94	1
45649	18164	108		108		New York	Suffolk	85	1
45686	18178	13,175,565	11,631,047	13,175,565	11,631,047	NA	NA	NA	NA
45692	18235	78,225,421	70,267,871	78,225,421	70,267,871	North Carolina	New Hanover	95	1
45693	18235	741,522,959	695,060,950	741,522,959	695,060,950	NA	NA	NA	NA
45705	18259	96,551,260	89,731,991	96,551,260	89,731,991	NA	NA	NA	NA
45706	18259	795,294	607,342	795,294	607,342	NA	NA	NA	NA
45716	18272	62,825,044	57,757,191	61,252,877	56,229,673	North Carolina	Onslow	130	4
45720	18272	328,704,081	301,473,246	265,980,114	242,796,262	North Carolina	New Hanover	107	2
45729	18288	69,344,680	63,053,511	69,344,680	63,053,511	Florida	Dixie	29	0
45751	18313	466,360,305	442,053,956	466,360,305	442,053,956	North Carolina	New Hanover	104	2
45752	18313	180,649,811	162,983,488	180,649,811	162,983,488	North Carolina	Carteret	139	4
45783	18348	2,852,165	2,515,000	2,852,165	2,515,000	NA	NA	NA	NA
45809	18385	153,372	105,915	153,372	105,915	NA	NA	NA	NA
45853	18446	5,036,539	3,894,168	5,036,539	3,894,168	NA	NA	NA	NA
45858	18446	679,075,260	622,600,251	678,334,963	621,898,320	South Carolina	Charleston	116	3
45882	18481	128,313,242	120,959,160	128,313,242	120,959,160	Florida	Monroe	58	0
45915	18519	165,200	111,830	165,200	111,830	Florida	Nassau	80	1
45942	18535	13,441,469	11,657,745	13,441,469	11,657,745	North Carolina	Carteret	86	1
45952	18538	26,710,542	24,590,850	26,710,542	24,590,850	NA	NA	NA	NA
45960	18538	1,565,064	1,298,659	1,565,064	1,298,659	Massachusetts	Nantucket	89	1
45965	18553	316,299,688	304,598,782	316,299,688	304,598,782	Georgia	McIntosh	93	1
45989	18593	69,458,354	64,075,463	69,458,354	64,075,463	NA	NA	NA	NA
46004	18637	22,416,386	20,490,642	22,416,386	20,490,642	NA	NA	NA	NA
46007	18637	1,620,372,152	1,534,035,209	1,587,686,163	1,506,782,531	South Carolina	Georgetown	124	3
46020	18677	15,542,517	13,492,562	15,542,517	13,492,562	NA	NA	NA	NA
46043	18732	41,537,729	37,378,381	37,995,462	33,937,756	Florida	Pinellas	132	4
46044	18732	353,715,899	334,269,422	347,587,137	328,965,819	North Carolina	Pender	104	2
46061	18755	191,395,450	177,377,701	191,395,450	177,377,701	South Carolina	Charleston	75	1
46067	18785	4,417,201	3,807,872	4,417,201	3,807,872	North Carolina	Carteret	96	2
46075	18788	113	20	113	20	Georgia	Glynn	75	1
46086	18788	3,139,845	2,651,063	3,139,845	2,651,063	NA	NA	NA	NA
46102	18799	13,353	6,835	13,353	6,835	NA	NA	NA	NA
46116	18814	3,064,436,944	2,816,707,025	2,803,800,705	2,629,065,752	NA	NA	NA	NA
46144	18849	728	0	728	0	NA	NA	NA	NA
46146	18849	432,654,126	401,667,869	432,654,126	401,667,869	Louisiana	Cameron	102	2
46159	18865	3,716,267	3,099,449	3,716,267	3,099,449	NA	NA	NA	NA
46160	18865	2,056,567	1,706,817	2,056,567	1,706,817	NA	NA	NA	NA
46174	18869	285,362	210,812	285,362	210,812	Florida	Martin	29	0
46187	18884	5,231,124	4,626,007	5,231,124	4,626,007	North Carolina	Dare	85	1
46200	18892	4,005	1,741	4,005	1,741	Massachusetts	Barnstable	103	2
46205	18892	9,258,756	7,643,467	9,258,756	7,643,467	NA	NA	NA	NA
46232	19046	27,780	12,206	27,780	12,206	Florida	Nassau	115	3
46246	19061	256,765	196,866	236,642	178,580	Georgia	Camden	116	3
46247	19061	9,178,733,885	8,505,513,907	8,208,267,308	7,627,910,875	North Carolina	Carteret	111	3
46254	19061	167,934,156	159,898,462	157,605,590	153,699,699	NA	NA	NA	NA
46261	19095	1,482,945	1,214,823	1,482,945	1,214,823	Georgia	Camden	78	1
46267	19095	227	90	227	90	NA	NA	NA	NA
46270	19095	1,470,737	1,254,664	1,470,737	1,254,664	NA	NA	NA	NA
46279	19150	64,726,089	57,717,518	64,726,089	57,717,518	North Carolina	Carteret	81	1
46290	19182	1,068,386,532	1,029,580,313	1,068,386,532	1,029,580,313	North Carolina	Carteret	114	3
46292	19182	27		27		NA	NA	NA	NA
46294	19182	2,242,941,631	2,080,740,749	2,143,585,850	1,989,369,237	North Carolina	Onslow	98	2
46298	19182	116,955,662	110,086,940	112,491,396	105,736,958	Florida	Palm Beach	105	2
46299	19182	4,907,178	4,294,613	4,907,178	4,294,613	NA	NA	NA	NA
46300	19182	514		490		New York	Suffolk	101	2
46305	19194	41,658,554	37,101,444	41,658,554	37,101,444	NA	NA	NA	NA
46333	19205	273	100	273	100	NA	NA	NA	NA
46364	19232	119,108,144	109,530,209	119,108,144	109,530,209	NA	NA	NA	NA
46367	19232	8,674,527	7,489,298	8,674,527	7,489,298	South Carolina	Charleston	106	2

**North Carolina
Residential Flood**

Response to North Carolina General Statutes § 58-36-15 (d2) (1)

EventID	Year	GU_Loss_wDS	GR_Loss_wDS	GU_Loss_xDS	GR_Loss_xDS	LandfallState	LandfallCounty	WindSpeed	SS_Intensity
46403	19379	1,401	376	1,401	376	NA	NA	NA	NA
46408	19379	231,583	201,271	231,583	201,271	Florida	Levy	168	5
46416	19379	8,409,612	7,940,606	8,409,612	7,940,606	NA	NA	NA	NA
46417	19403	21		21		NA	NA	NA	NA
46426	19433	402,468,814	365,554,694	402,468,814	365,554,694	North Carolina	Pender	63	0
46427	19433	7,632	2,457	7,632	2,457	South Carolina	Charleston	98	2
46444	19484	5,630,580	4,989,121	5,630,580	4,989,121	Florida	Wakulla	56	0
46480	19577	758,330,590	723,456,158	728,587,581	706,776,601	Georgia	Liberty	80	1
46490	19586	427,034	366,516	427,034	366,516	NA	NA	NA	NA
46504	19613	22,777,362	21,666,181	22,777,362	21,666,181	Virginia	Northampton	91	1
46507	19621	213,918,219	207,395,440	211,713,193	205,879,826	NA	NA	NA	NA
46525	19654	2,939	950	2,939	950	New York	Suffolk	47	0
46528	19654	46,749	42,603	46,749	42,603	Florida	Charlotte	131	4
46550	19709	22,561,770	20,552,724	22,561,770	20,552,724	NA	NA	NA	NA
46563	19721	528,071	360,273	528,071	360,273	Massachusetts	Dukes	62	0
46566	19721	1,908,425,257	1,823,786,689	1,844,994,024	1,785,295,703	South Carolina	Horry	123	3
46573	19721	560,487	373,271	560,487	373,271	NA	NA	NA	NA
46581	19738	39		39		Florida	Franklin	140	4
46587	19752	50,806,899	46,267,557	50,806,899	46,267,557	North Carolina	Carteret	105	2
46617	19774	6,850,242	5,973,245	6,850,242	5,973,245	Louisiana	Terrebonne	95	1
46621	19843	314,559,351	295,856,597	314,559,351	295,856,597	North Carolina	Brunswick	128	3
46710	19956	1,303,189,850	1,264,399,341	1,303,189,850	1,264,399,341	South Carolina	Horry	117	3
46736	19994	8,953,104	7,576,097	8,953,104	7,576,097	NA	NA	NA	NA
46770	20049	624,982	543,243	624,982	543,243	NA	NA	NA	NA
46773	20054	70	15	70	15	NA	NA	NA	NA
46822	20128	39		39		NA	NA	NA	NA
46826	20128	1,783,166,519	1,647,329,416	1,754,607,144	1,620,742,381	North Carolina	Pender	96	2
46856	20165	17,812	14,345	17,812	14,345	NA	NA	NA	NA
46869	20175	27,944	3,930	27,944	3,930	NA	NA	NA	NA
46870	20175	18,155,966	16,406,940	18,155,966	16,406,940	NA	NA	NA	NA
46886	20192	346,436	281,445	346,436	281,445	Florida	Miami-Dade	152	4
46887	20192	6,726,134	6,053,391	6,726,134	6,053,391	NA	NA	NA	NA
46891	20192	29,562	15,381	29,562	15,381	NA	NA	NA	NA
46919	20254	2,188,427	1,916,413	2,188,427	1,916,413	NA	NA	NA	NA
46925	20291	603,342,689	581,726,704	593,119,935	575,506,427	Florida	Monroe	114	3
46931	20291	1,070,899	1,020,649	1,070,899	1,020,649	NA	NA	NA	NA
46955	20318	37,579,373	36,168,775	37,579,373	36,168,775	Georgia	Chatham	80	1
46963	20318	42,306,993	38,472,780	42,306,993	38,472,780	Florida	Lee	34	0
46970	20319	21,227,387	18,978,485	21,227,387	18,978,485	Massachusetts	Barnstable	74	1
46975	20319	2,386,770	1,872,541	2,386,770	1,872,541	NA	NA	NA	NA
46982	20407	543,092,871	518,372,855	543,092,871	518,372,855	South Carolina	Georgetown	75	1
46990	20407	25,486	15,498	25,486	15,498	NA	NA	NA	NA
47013	20448	4,657,364	3,688,429	4,656,005	3,687,178	NA	NA	NA	NA
47016	20448	1,095,462,191	1,053,656,302	1,071,127,092	1,038,236,979	NA	NA	NA	NA
47018	20449	53,804,345	48,734,608	53,804,345	48,734,608	NA	NA	NA	NA
47024	20449	1,328,131	1,175,797	1,328,131	1,175,797	NA	NA	NA	NA
47025	20449	1,522,178	1,218,392	1,522,178	1,218,392	NA	NA	NA	NA
47031	20451	12,507,311	11,607,188	12,507,311	11,607,188	NA	NA	NA	NA
47058	20458	1,416,975	1,170,936	1,416,975	1,170,936	Florida	Flagler	118	3
47060	20458	1,055	103	1,055	103	Maryland	Worcester	104	2
47070	20469	1,286,685	1,143,088	1,286,685	1,143,088	NA	NA	NA	NA
47097	20480	151,958	140,442	151,958	140,442	NA	NA	NA	NA
47101	20480	6,418	1,446	6,418	1,446	Florida	Palm Beach	47	0
47107	20510	489,400,788	471,815,925	489,400,788	471,815,925	North Carolina	New Hanover	121	3
47123	20520	6,149,660	5,405,773	6,149,660	5,405,773	NA	NA	NA	NA
47144	20549	40,873	27,989	40,873	27,989	NA	NA	NA	NA
47151	20562	1,665,979	1,374,137	1,665,979	1,374,137	NA	NA	NA	NA
47160	20562	64,104	36,754	64,104	36,754	NA	NA	NA	NA
47188	20625	10,693,482	9,432,246	10,693,482	9,432,246	Florida	Lee	116	3
47202	20668	145,269,908	136,563,107	145,244,538	136,538,427	Georgia	Chatham	98	2
47220	20694	1,652,447	1,193,228	1,652,447	1,193,228	Rhode Island	Washington	75	1
47223	20694	358,790	320,337	358,790	320,337	NA	NA	NA	NA
47236	20699	93,053,949	88,226,125	93,053,949	88,226,125	South Carolina	Charleston	98	2

**North Carolina
Residential Flood**

Response to North Carolina General Statutes § 58-36-15 (d2) (1)

EventID	Year	GU_Loss_wDS	GR_Loss_wDS	GU_Loss_xDS	GR_Loss_xDS	LandfallState	LandfallCounty	WindSpeed	SS_Intensity
47251	20704	1,359,881,733	1,280,628,600	1,281,777,802	1,230,939,631	NA	NA	NA	NA
47254	20710	2,964,990,562	2,754,059,239	2,733,038,551	2,612,119,295	Florida	Dixie	76	1
47264	20710	1,758,589	1,576,770	1,758,589	1,576,770	NA	NA	NA	NA
47286	20744	208,698	139,333	208,698	139,333	NA	NA	NA	NA
47290	20744	1,348,928	1,100,014	1,348,928	1,100,014	North Carolina	Brunswick	101	2
47297	20744	40,359,841	38,598,334	38,733,996	37,403,192	NA	NA	NA	NA
47326	20797	292,589,856	276,298,818	292,589,856	276,298,818	Virginia	Virginia Bea	115	3
47335	20838	366,615,347	347,849,338	366,615,347	347,849,338	North Carolina	Carteret	89	1
47353	20847	476,130,475	457,627,608	471,235,309	454,235,663	NA	NA	NA	NA
47377	20919	459	72	459	72	Massachusetts	Dukes	84	1
47403	21004	21,966,168	21,033,834	21,247,603	20,596,882	NA	NA	NA	NA
47408	21004	3,622,629,554	3,439,388,505	3,489,458,724	3,351,826,300	South Carolina	Horry	129	3
47409	21004	119,194,605	107,870,866	117,114,427	105,871,371	NA	NA	NA	NA
47451	21049	69		66		Florida	Monroe	113	3
47468	21059	615,968	535,543	615,968	535,543	NA	NA	NA	NA
47477	21059	222,708,755	207,934,011	222,708,755	207,934,011	North Carolina	Brunswick	80	1
47494	21094	53,061,367	49,731,731	53,061,367	49,731,731	Florida	Saint Johns	74	1
47498	21094	121,974	96,892	121,974	96,892	Massachusetts	Barnstable	70	0
47501	21126	177,289,096	166,048,871	177,289,096	166,048,871	Florida	Citrus	46	0
47511	21126	54,902	38,185	54,902	38,185	Georgia	Camden	76	1
47579	21221	25,827	13,302	25,827	13,302	New Jersey	Cape May	93	1
47582	21221	33,280,886	32,396,648	32,712,132	32,119,350	NA	NA	NA	NA
47583	21221	20,926,743	19,041,625	20,849,032	18,971,478	NA	NA	NA	NA
47602	21237	8,986,599	7,974,678	8,986,599	7,974,678	South Carolina	Charleston	98	2
47622	21289	7,575,809	6,703,645	7,423,387	6,557,953	Florida	Brevard	76	1
47626	21289	295,177,437	284,942,718	295,177,437	284,942,718	Florida	Escambia	115	3
47640	21293	617,285	540,351	617,285	540,351	Florida	Volusia	34	0
47654	21420	16,434	6,179	16,434	6,179	NA	NA	NA	NA
47657	21420	263,721,975	252,216,861	263,721,975	252,216,861	North Carolina	Carteret	81	1
47690	21473	1,113,143	841,455	1,113,143	841,455	NA	NA	NA	NA
47697	21473	403,831	345,836	403,831	345,836	NA	NA	NA	NA
47709	21502	747,552	635,314	747,552	635,314	Louisiana	Vermilion	80	1
47715	21510	338,168,085	327,995,901	338,168,085	327,995,901	Florida	Saint Johns	81	1
47729	21513	114,680	74,286	114,680	74,286	North Carolina	Dare	74	1
47733	21513	3,627,065	3,493,144	3,627,065	3,493,144	Florida	Brevard	170	5
47742	21514	59,016,110	52,459,015	59,016,110	52,459,015	NA	NA	NA	NA
47762	21545	3,987	2,861	3,987	2,861	NA	NA	NA	NA
47763	21545	29,257,905	28,288,228	29,257,905	28,288,228	Florida	Indian River	35	0
47777	21599	16,959,303	16,347,802	16,959,303	16,347,802	Florida	Franklin	87	1
47784	21599	74,662,820	68,127,321	74,662,820	68,127,321	NA	NA	NA	NA
47788	21602	47,713,663	43,937,638	47,713,663	43,937,638	NA	NA	NA	NA
47795	21602	1,023,757	816,276	1,023,757	816,276	Florida	Lee	117	3
47814	21606	116,180,680	109,814,079	116,180,680	109,814,079	North Carolina	Carteret	58	0
47825	21660	92,160	61,487	92,160	61,487	NA	NA	NA	NA
47831	21666	54,464	27,867	54,464	27,867	NA	NA	NA	NA
47832	21666	7,684	3,402	7,684	3,402	NA	NA	NA	NA
47834	21666	378,187	362,904	378,187	362,904	NA	NA	NA	NA
47837	21669	9,967	9,345	9,967	9,345	Florida	Levy	105	2
47843	21670	34,610,504	33,314,543	34,610,504	33,314,543	Florida	Escambia	82	1
47860	21671	175,716,371	165,816,141	174,456,040	164,641,191	South Carolina	Beaufort	140	4
47882	21776	5,492,894	5,298,604	5,492,894	5,298,604	NA	NA	NA	NA
47894	21793	4,905,452	4,298,882	4,905,452	4,298,882	NA	NA	NA	NA
47899	21793	238,959,023	227,044,880	238,959,023	227,044,880	North Carolina	Carteret	109	2
47908	21794	358,862,024	330,125,623	358,862,024	330,125,623	South Carolina	Horry	95	1
47927	21849	59,814	44,146	58,268	42,773	NA	NA	NA	NA
47944	21882	54,418	30,167	54,418	30,167	Florida	Monroe	114	3
47948	21888	210,769,924	202,629,167	210,769,924	202,629,167	Florida	Monroe	126	3
47956	21893	229,656,718	222,688,439	229,656,718	222,688,439	Florida	Bay	126	3
47968	21893	5,922	4,398	5,922	4,398	Florida	Monroe	34	0
48000	21989	36,222,019	34,606,985	36,222,019	34,606,985	Georgia	Chatham	52	0
48014	21992	223,857,215	207,766,399	223,857,215	207,766,399	North Carolina	Brunswick	126	3
48017	21994	38,715,137	34,971,302	38,715,137	34,971,302	North Carolina	Onslow	91	1
48019	21994	256,039,762	238,023,095	256,039,762	238,023,095	North Carolina	Dare	82	1

**North Carolina
Residential Flood**

Response to North Carolina General Statutes § 58-36-15 (d2) (1)

EventID	Year	GU_Loss_wDS	GR_Loss_wDS	GU_Loss_xDS	GR_Loss_xDS	LandfallState	LandfallCounty	WindSpeed	SS_Intensity
48040	21997	3,496,394	2,910,996	3,379,645	2,800,218	Florida	Palm Beach	151	4
48043	22004	36,901	19,555	36,901	19,555	Massachusetts	Barnstable	72	0
48053	22004	7,775,813	6,099,460	7,775,813	6,099,460	NA	NA	NA	NA
48060	22004	14,236	8,819	14,236	8,819	NA	NA	NA	NA
48103	22065	1,412,218,509	1,335,869,593	1,325,906,344	1,283,547,049	Georgia	Liberty	95	1
48142	22140	107,058	73,596	107,058	73,596	NA	NA	NA	NA
48146	22140	69,996,672	62,743,675	69,996,672	62,743,675	NA	NA	NA	NA
48166	22162	121,625,793	114,955,760	121,625,793	114,955,760	North Carolina	Carteret	116	3
48178	22178	13,110,388	11,970,740	13,110,388	11,970,740	NA	NA	NA	NA
48179	22178	378,823	260,970	378,823	260,970	NA	NA	NA	NA
48189	22180	2,542,491	2,219,688	2,542,491	2,219,688	Florida	Brevard	74	1
48204	22191	1,563,973	1,318,600	1,563,973	1,318,600	NA	NA	NA	NA
48209	22191	46,132,338	41,931,804	46,132,338	41,931,804	North Carolina	Carteret	105	2
48226	22198	43,086	28,074	43,086	28,074	NA	NA	NA	NA
48257	22224	68,514,530	66,315,458	68,514,530	66,315,458	Florida	Flagler	80	1
48270	22230	3,588	1,984	3,588	1,984	Florida	Saint Johns	104	2
48275	22246	2,050,448,206	1,941,524,019	1,982,959,797	1,897,521,114	South Carolina	Beaufort	116	3
48283	22251	349,995,282	312,693,631	349,995,282	312,693,631	Georgia	Liberty	101	2
48291	22268	357,846	277,922	357,846	277,922	Florida	Duval	95	1
48335	22342	820,435	576,292	820,435	576,292	Florida	Duval	97	2
48345	22347	34,191	20,030	34,191	20,030	Florida	Taylor	51	0
48350	22351	6,561,842	5,929,967	6,561,842	5,929,967	New York	Suffolk	86	1
48352	22351	208,388	141,027	208,388	141,027	NA	NA	NA	NA
48360	22351	156,345,090	144,627,652	156,345,090	144,627,652	NA	NA	NA	NA
48363	22382	1,252,759,319	1,193,927,124	1,252,759,319	1,193,927,124	North Carolina	Brunswick	91	1
48396	22423	9,061,322	8,782,361	9,061,322	8,782,361	NA	NA	NA	NA
48421	22426	12,689,579	12,489,666	12,689,579	12,489,666	NA	NA	NA	NA
48424	22426	1,801,735	1,419,003	1,801,735	1,419,003	North Carolina	Carteret	77	1
48431	22479	481,152,687	448,160,987	481,149,647	448,158,369	Florida	Miami-Dade	150	4
48433	22479	12,824	5,346	12,824	5,346	NA	NA	NA	NA
48438	22479	314		314		New York	Suffolk	74	1
48460	22493	13,448,775	12,007,149	13,448,775	12,007,149	Florida	Franklin	101	2
48464	22523	7,966,378	6,958,704	7,966,378	6,958,704	NA	NA	NA	NA
48475	22523	109	42	109	42	NA	NA	NA	NA
48503	22609	265,679,101	252,306,308	265,679,101	252,306,308	South Carolina	Georgetown	104	2
48517	22609	65,134,327	60,365,935	65,134,327	60,365,935	North Carolina	Carteret	97	2
48562	22692	17,643,105	15,825,360	17,643,105	15,825,360	NA	NA	NA	NA
48568	22692	4,440	1,098	4,440	1,098	NA	NA	NA	NA
48578	22697	134,388,593	123,979,677	132,604,813	122,232,499	NA	NA	NA	NA
48589	22701	672,735,398	650,213,314	672,735,398	650,213,314	North Carolina	Brunswick	79	1
48616	22729	5,031,129	4,590,105	5,031,129	4,590,105	NA	NA	NA	NA
48622	22729	10,235,198	8,780,396	10,235,198	8,780,396	NA	NA	NA	NA
48642	22789	7,556,026	7,182,525	7,556,026	7,182,525	Florida	Miami-Dade	146	4
48652	22790	14,370,721	12,404,047	14,370,721	12,404,047	Florida	Monroe	130	4
48669	22831	3,364,829	3,110,135	3,364,829	3,110,135	Florida	Bay	80	1
48670	22831	911,449	726,618	911,449	726,618	Florida	Palm Beach	57	0
48681	22840	755,323	693,598	755,323	693,598	Delaware	Sussex	69	0
48692	22854	11,114,848	9,881,581	11,114,848	9,881,581	North Carolina	Brunswick	104	2
48710	22888	25,451,230	23,154,218	25,451,230	23,154,218	NA	NA	NA	NA
48745	22926	506,689,698	486,922,734	506,689,698	486,922,734	South Carolina	Horry	75	1
48746	22926	7,499,810	6,543,835	7,499,810	6,543,835	Florida	Monroe	99	2
48748	22926	3,918,191	3,286,096	3,918,191	3,286,096	Florida	Broward	29	0
48754	22926	24,836,556	22,236,948	24,836,556	22,236,948	Florida	Levy	46	0
48759	22936	10,630,008	8,771,109	10,630,008	8,771,109	North Carolina	Carteret	89	1
48772	22938	476,427	396,872	476,427	396,872	Florida	Broward	57	0
48793	22962	48,487,660	44,876,609	48,487,660	44,876,609	South Carolina	Beaufort	81	1
48809	22964	14,899,905	12,812,785	14,899,905	12,812,785	NA	NA	NA	NA
48848	23007	156,499,750	149,377,215	156,499,750	149,377,215	South Carolina	Georgetown	76	1
48863	23009	1,362,087	1,230,002	1,362,087	1,230,002	NA	NA	NA	NA
48930	23125	45,579,718	41,421,615	45,579,718	41,421,615	North Carolina	Carteret	107	2
48933	23125	342,118,031	321,876,387	342,118,031	321,876,387	North Carolina	New Hanover	116	3
48952	23188	114,527	83,194	113,380	82,185	NA	NA	NA	NA
48965	23189	3,689,099	3,231,755	3,689,099	3,231,755	Massachusetts	Dukes	82	1

**North Carolina
Residential Flood**

Response to North Carolina General Statutes § 58-36-15 (d2) (1)

EventID	Year	GU_Loss_wDS	GR_Loss_wDS	GU_Loss_xDS	GR_Loss_xDS	LandfallState	LandfallCounty	WindSpeed	SS_Intensity
48967	23189	6,058,011	5,550,112	6,058,011	5,550,112	Florida	Bay	92	1
48968	23189	45,160,404	43,967,943	45,160,404	43,967,943	NA	NA	NA	NA
48991	23240	2,513,272	1,955,983	2,513,272	1,955,983	NA	NA	NA	NA
49008	23259	3,623,035	3,277,861	3,623,035	3,277,861	South Carolina	Charleston	75	1
49025	23263	16,002,929	14,075,447	16,002,929	14,075,447	Florida	Monroe	63	0
49065	23305	48,329,315	43,549,779	48,329,315	43,549,779	Florida	Bay	81	1
49068	23305	3,312	1,027	3,312	1,027	NA	NA	NA	NA
49089	23361	85,602,887	76,900,823	85,602,887	76,900,823	North Carolina	Carteret	104	2
49101	23387	25,238,965	24,440,854	25,238,965	24,440,854	Florida	Taylor	80	1
49104	23387	142,785	93,112	142,785	93,112	North Carolina	Dare	84	1
49132	23395	37,540,128	34,513,107	37,540,128	34,513,107	North Carolina	Carteret	106	2
49159	23501	1,648	1,032	1,648	1,032	NA	NA	NA	NA
49161	23501	20,277,002	17,434,677	20,277,002	17,434,677	NA	NA	NA	NA
49194	23522	214,691	117,941	214,691	117,941	New York	Suffolk	109	2
49197	23522	2,673,114	2,282,447	2,673,114	2,282,447	North Carolina	Dare	74	1
49206	23538	407	109	407	109	NA	NA	NA	NA
49235	23695	65,055,559	61,882,369	62,942,982	60,408,679	Alabama	Baldwin	74	1
49236	23695	1,417,437,161	1,383,157,828	1,417,437,161	1,383,157,828	Florida	Palm Beach	129	3
49269	23784	15,995,551	14,391,172	15,995,551	14,391,172	North Carolina	Carteret	81	1
49277	23850	920,650	860,184	920,650	860,184	Florida	Escambia	130	4
49278	23850	168,320	132,797	168,320	132,797	NA	NA	NA	NA
49300	23855	119,514,193	110,801,972	119,514,193	110,801,972	North Carolina	Dare	128	3
49317	23857	30,244,945	27,470,956	30,244,945	27,470,956	Florida	Dixie	115	3
49336	23882	35,671,920	34,231,380	35,671,920	34,231,380	NA	NA	NA	NA
49353	23939	113,843,315	103,243,664	113,843,315	103,243,664	South Carolina	Georgetown	117	3
49360	23974	2,484,914,877	2,310,753,053	2,364,382,363	2,200,089,832	Florida	Bay	64	0
49363	23974	284,180	250,756	274,869	241,869	South Carolina	Beaufort	82	1
49396	24023	104,338,071	96,868,962	102,405,913	95,060,311	Florida	Monroe	153	4
49399	24023	519,971	430,136	509,742	420,603	Florida	Palm Beach	166	5
49409	24023	4,241,232	3,738,912	4,028,928	3,534,381	Florida	Monroe	98	2
49417	24025	89,493	72,676	89,493	72,676	NA	NA	NA	NA
49419	24025	908,830	745,865	908,830	745,865	South Carolina	Beaufort	91	1
49422	24025	452,695	338,908	452,695	338,908	South Carolina	Charleston	99	2
49427	24025	147,425,028	133,953,080	147,425,028	133,953,080	Florida	Lee	92	1
49446	24054	19,728,219	17,363,690	19,728,219	17,363,690	NA	NA	NA	NA
49447	24054	7,856,578	7,702,358	7,856,578	7,702,358	Florida	Monroe	76	1
49450	24055	5,274,688	4,961,134	5,274,688	4,961,134	Alabama	Baldwin	113	3
49461	24070	29,455,899	26,643,059	29,455,899	26,643,059	Florida	Brevard	154	4
49468	24078	1,749,770	1,375,523	1,749,770	1,375,523	Florida	Monroe	92	1
49475	24078	204,479	152,406	204,479	152,406	North Carolina	Hyde	92	1
49496	24086	9,626	1,398	9,626	1,398	NA	NA	NA	NA
49503	24121	232,138	159,682	232,138	159,682	Florida	Brevard	34	0
49524	24128	6,868,669	6,119,687	6,868,669	6,119,687	New York	Suffolk	83	1
49527	24128	16,037,703	14,655,355	16,037,703	14,655,355	NA	NA	NA	NA
49538	24130	50,594,794	46,081,965	48,174,793	43,726,872	North Carolina	Dare	118	3
49542	24130	3,453,828	3,180,365	3,453,828	3,180,365	NA	NA	NA	NA
49547	24139	4,656,853	4,166,603	4,656,853	4,166,603	Florida	Taylor	83	1
49564	24201	187,804,335	180,330,283	183,701,730	177,349,575	Florida	Levy	87	1
49573	24213	1,396,670	1,122,135	1,396,670	1,122,135	NA	NA	NA	NA
49579	24213	2,237	929	2,237	929	Florida	Monroe	136	4
49582	24213	5,832,439	5,368,744	5,832,439	5,368,744	Maryland	Worcester	118	3
49595	24228	96,509,124	90,563,691	96,509,124	90,563,691	North Carolina	Dare	55	0
49598	24228	33,952	26,201	33,952	26,201	NA	NA	NA	NA
49604	24228	13,049,229	10,221,450	13,049,229	10,221,450	NA	NA	NA	NA
49630	24270	1,969,798	1,878,029	1,969,798	1,878,029	NA	NA	NA	NA
49631	24270	206,481	151,967	206,481	151,967	Georgia	Chatham	94	1
49649	24272	30	2	30	2	Florida	Escambia	75	1
49652	24272	626	2	626	2	NA	NA	NA	NA
49674	24313	32,676	14,508	32,676	14,508	NA	NA	NA	NA
49676	24313	334,278,355	309,845,926	334,278,355	309,845,926	NA	NA	NA	NA
49677	24313	16,854,374	15,132,922	16,854,374	15,132,922	NA	NA	NA	NA
49705	24374	34	34	34	34	Florida	Martin	80	1
49727	24399	202,970,437	191,612,669	202,970,437	191,612,669	Florida	Citrus	108	2

**North Carolina
Residential Flood**

Response to North Carolina General Statutes § 58-36-15 (d2) (1)

EventID	Year	GU_Loss_wDS	GR_Loss_wDS	GU_Loss_xDS	GR_Loss_xDS	LandfallState	LandfallCounty	WindSpeed	SS_Intensity
49778	24482	280,603,217	263,302,402	280,603,217	263,302,402	North Carolina	Pender	103	2
49807	24503	3,222,036	2,892,670	3,222,036	2,892,670	North Carolina	Carteret	69	0
49841	24547	86,010,608	82,197,534	81,424,212	79,104,060	Georgia	McIntosh	82	1
49846	24560	18,332,789	16,465,867	18,332,789	16,465,867	Florida	Martin	40	0
49863	24586	6,905,538	6,421,812	6,905,538	6,421,812	Florida	Okaloosa	115	3
49865	24586	33,888,563	32,947,818	33,888,563	32,947,818	NA	NA	NA	NA
49884	24589	1,587,801	1,433,307	1,587,801	1,433,307	NA	NA	NA	NA
49901	24591	3,045	1,511	3,045	1,511	Florida	Flagler	110	2
49904	24591	2,755,808	2,320,319	2,755,808	2,320,319	NA	NA	NA	NA
49937	24620	286,018	245,752	286,018	245,752	Florida	Levy	64	0
49955	24654	3,137,014	3,088,731	3,137,014	3,088,731	Florida	Okaloosa	82	1
49977	24676	3,499,011	3,298,271	3,384,486	3,187,224	Alabama	Baldwin	118	3
49988	24676	4,852,750	4,205,994	4,852,750	4,205,994	Florida	Monroe	139	4
49997	24705	602,823	512,053	602,823	512,053	North Carolina	Carteret	53	0
50003	24717	328,318	233,783	328,318	233,783	Georgia	Camden	94	1
50018	24730	241,045	215,884	241,045	215,884	Florida	Brevard	76	1
50029	24807	12,210	9,698	12,210	9,698	NA	NA	NA	NA
50044	24812	9,252,779	8,080,413	9,252,779	8,080,413	NA	NA	NA	NA
50046	24878	376,756	287,444	376,596	287,369	Florida	Monroe	75	1
50057	24878	329,090,606	300,508,992	326,692,610	298,276,657	Florida	Monroe	191	5
50059	24880	8,392,514	7,353,395	8,392,514	7,353,395	NA	NA	NA	NA
50075	24882	39,689,239	36,475,524	39,689,239	36,475,524	North Carolina	Dare	103	2
50101	24983	887,818,788	858,063,679	887,818,788	858,063,679	Florida	Monroe	64	0
50112	25041	329,440,843	316,274,761	329,440,843	316,274,761	NA	NA	NA	NA
50126	25046	13,778,621	11,792,656	13,778,621	11,792,656	South Carolina	Beaufort	74	1
50136	25086	2,530,505	2,322,761	2,530,505	2,322,761	NA	NA	NA	NA
50137	25086	391,929	275,668	391,929	275,668	NA	NA	NA	NA
50144	25095	26,533,067	24,066,667	26,533,067	24,066,667	NA	NA	NA	NA
50163	25265	10,638,344	10,253,182	10,638,344	10,253,182	Florida	Bay	135	4
50176	25301	76,832	51,394	76,832	51,394	NA	NA	NA	NA
50185	25306	2,304	1,934	2,304	1,934	NA	NA	NA	NA
50187	25306	13,634,690	12,092,001	13,634,690	12,092,001	New York	Suffolk	74	1
50190	25306	101,801,956	95,399,565	101,801,956	95,399,565	South Carolina	Georgetown	81	1
50193	25340	3,596,400	2,989,626	3,596,400	2,989,626	Florida	Citrus	57	0
50198	25340	4,765,380	4,211,263	4,765,380	4,211,263	Florida	Hernando	109	2
50207	25340	503,577	447,585	503,577	447,585	NA	NA	NA	NA
50227	25395	8,176,634	7,491,058	8,176,634	7,491,058	North Carolina	Carteret	71	0
50236	25395	465,961	352,638	465,961	352,638	NA	NA	NA	NA
50240	25395	158,321	92,283	158,321	92,283	NA	NA	NA	NA
50242	25399	54,516	47,353	54,516	47,353	Rhode Island	Washington	86	1
50263	25421	122,103	85,977	122,103	85,977	Florida	Duval	64	0
50273	25435	478,976	354,832	478,976	354,832	NA	NA	NA	NA
50297	25502	6,845,560	5,754,486	6,845,560	5,754,486	Florida	Palm Beach	155	4
50309	25510	131,473,945	123,687,771	131,473,945	123,687,771	NA	NA	NA	NA
50315	25592	533,253,649	506,590,854	533,253,649	506,590,854	North Carolina	Brunswick	92	1
50333	25614	436,124	300,841	436,124	300,841	NA	NA	NA	NA
50339	25614	362,365,822	342,234,951	362,365,822	342,234,951	North Carolina	Hyde	109	2
50345	25632	6,939	4,800	6,939	4,800	North Carolina	Carteret	46	0
50348	25632	1,005,856	824,144	1,005,856	824,144	NA	NA	NA	NA
50349	25632	2,145,328	2,046,021	2,145,328	2,046,021	Georgia	McIntosh	97	2
50355	25690	39,800,859	38,427,509	39,800,792	38,427,474	Florida	Duval	135	4
50370	25709	4,758,804	4,513,010	4,758,804	4,513,010	Texas	Galveston	135	4
50384	25716	3,990,437,719	3,724,242,327	3,857,307,474	3,605,863,535	North Carolina	Pender	110	2
50395	25720	609,742	475,414	609,742	475,414	South Carolina	Beaufort	114	3
50406	25749	2		2		South Carolina	Georgetown	104	2
50423	25753	408,043,266	391,413,709	404,342,750	388,527,626	North Carolina	Brunswick	93	1
50459	25839	2,744,581	2,474,644	2,744,581	2,474,644	NA	NA	NA	NA
50469	25849	841,618	732,063	841,618	732,063	South Carolina	Horry	76	1
50471	25849	495,886	385,923	495,886	385,923	North Carolina	Brunswick	82	1
50473	25849	203,898	154,008	203,898	154,008	NA	NA	NA	NA
50495	25860	84,487,902	81,628,474	84,487,902	81,628,474	NA	NA	NA	NA
50500	25865	171,779,614	157,844,965	159,175,580	146,366,020	North Carolina	Carteret	103	2
50523	25937	255,200,148	242,393,512	254,942,634	242,182,340	South Carolina	Charleston	112	3

**North Carolina
Residential Flood**

Response to North Carolina General Statutes § 58-36-15 (d2) (1)

EventID	Year	GU_Loss_wDS	GR_Loss_wDS	GU_Loss_xDS	GR_Loss_xDS	LandfallState	LandfallCounty	WindSpeed	SS_Intensity
50525	25937	2,798,912	2,016,929	2,798,912	2,016,929	North Carolina	Carteret	81	1
50526	25937	128,823	126,685	128,823	126,685	NA	NA	NA	NA
50529	25953	12,114,944,606	11,210,253,491	10,564,043,390	9,821,527,162	North Carolina	Pender	114	3
50531	25953	45,071,244	41,804,020	45,071,244	41,804,020	South Carolina	Georgetown	75	1
50532	25953	37,490,418	33,468,658	33,135,551	29,281,544	Florida	Bay	86	1
50538	25953	145,287,887	137,111,582	124,322,445	119,004,353	Florida	Volusia	76	1
50550	25993	11,491,186	10,301,820	11,491,186	10,301,820	NA	NA	NA	NA
50589	26124	20,664,298	17,748,192	20,664,298	17,748,192	NA	NA	NA	NA
50612	26161	7,761,435	6,872,912	7,761,435	6,872,912	South Carolina	Georgetown	95	1
50642	26234	517,822,812	478,896,836	517,822,812	478,896,836	North Carolina	Pender	86	1
50648	26248	277,218	160,798	276,309	160,165	North Carolina	Carteret	74	1
50649	26248	173,497	115,918	173,497	115,918	NA	NA	NA	NA
50652	26248	403,832,830	368,513,056	395,348,867	361,014,835	Florida	Broward	146	4
50660	26248	705,085	633,600	703,955	632,568	NA	NA	NA	NA
50663	26270	4,263,717	3,857,519	4,263,717	3,857,519	NA	NA	NA	NA
50676	26282	109,494,507	105,726,658	109,494,507	105,726,658	South Carolina	Charleston	77	1
50679	26282	44,012	15,412	44,012	15,412	NA	NA	NA	NA
50719	26342	118,951,955	110,128,406	118,951,955	110,128,406	North Carolina	Hyde	98	2
50726	26364	311,423	224,509	311,423	224,509	NA	NA	NA	NA
50731	26398	677,893	507,508	677,893	507,508	New York	Suffolk	80	1
50765	26510	430,377	299,898	427,155	297,206	Florida	Monroe	144	4
50767	26510	111,832,012	105,298,462	111,832,012	105,298,462	North Carolina	New Hanover	83	1
50809	26536	374,982	327,511	374,982	327,511	NA	NA	NA	NA
50815	26543	31,987,105	30,980,276	31,973,081	30,967,096	Florida	Levy	88	1
50819	26543	5,802	40	5,802	40	NA	NA	NA	NA
50836	26585	30,212,959	27,023,838	30,212,959	27,023,838	Florida	Manatee	81	1
50855	26614	477,910	474,640	477,910	474,640	Florida	Brevard	89	1
50863	26637	1,062,596	833,798	1,042,267	815,199	Florida	Saint Lucie	156	4
50866	26637	6,712	1,875	6,712	1,875	NA	NA	NA	NA
50882	26659	34,446,206	30,455,684	34,446,206	30,455,684	Florida	Flagler	117	3
50885	26659	80,424,344	74,098,638	80,424,344	74,098,638	NA	NA	NA	NA
50904	26749	218,840,124	205,733,330	218,840,124	205,733,330	North Carolina	Carteret	93	1
50947	26861	36,881,316	33,581,085	36,881,316	33,581,085	NA	NA	NA	NA
50964	26888	1,166,479	1,045,744	1,166,479	1,045,744	South Carolina	Beaufort	74	1
50967	26888	252,148,925	241,318,684	252,148,925	241,318,684	Florida	Monroe	117	3
50971	26893	4,677,718,223	4,298,965,966	4,393,729,951	4,050,165,630	North Carolina	Brunswick	89	1
50980	26932	209,178,146	202,071,227	209,178,146	202,071,227	Florida	Escambia	78	1
50983	26932	111,200	89,192	111,200	89,192	NA	NA	NA	NA
51004	26934	25,820,644	23,650,969	25,820,644	23,650,969	North Carolina	Dare	103	2
51018	26943	114,909,872	110,006,500	114,909,872	110,006,500	Florida	Bay	109	2
51019	26943	402,612,059	387,984,080	402,612,059	387,984,080	NA	NA	NA	NA
51020	26944	52,642,563	51,201,364	52,642,563	51,201,364	Florida	Flagler	78	1
51030	26944	4,616,633	4,138,693	4,616,633	4,138,693	Florida	Brevard	152	4
51037	26963	556,329,315	540,022,204	556,329,315	540,022,204	Florida	Monroe	49	0
51057	26981	236,826,234	224,161,415	236,826,234	224,161,415	Florida	Pinellas	108	2
51088	27058	27,841	24,869	27,841	24,869	South Carolina	Charleston	77	1
51093	27058	3,107,129	2,555,494	3,107,129	2,555,494	North Carolina	Carteret	75	1
51094	27062	8,049,414	7,338,364	7,955,011	7,251,795	Florida	Levy	151	4
51095	27062	168,829,529	155,356,125	168,829,529	155,356,125	Florida	Monroe	51	0
51119	27072	29,699	4,440	29,699	4,440	NA	NA	NA	NA
51145	27115	3,367,617	2,911,231	3,367,617	2,911,231	Florida	Flagler	104	2
51146	27115	2,848,087	2,646,536	2,848,087	2,646,536	Florida	Monroe	155	4
51157	27181	2,575	1,196	2,575	1,196	NA	NA	NA	NA
51162	27181	102,969,039	96,831,240	102,969,039	96,831,240	Florida	Franklin	111	3
51176	27210	138,771,272	135,723,288	138,771,272	135,723,288	NA	NA	NA	NA
51193	27220	228,174,345	219,341,306	227,543,787	218,736,172	Florida	Palm Beach	154	4
51205	27226	1,371,737	1,085,963	1,371,737	1,085,963	NA	NA	NA	NA
51209	27226	876,808	795,496	876,808	795,496	NA	NA	NA	NA
51234	27239	3,600,489	3,266,920	3,600,489	3,266,920	NA	NA	NA	NA
51242	27283	21,812,467	19,554,776	21,812,467	19,554,776	North Carolina	Dare	103	2
51268	27332	685,767	521,619	685,767	521,619	NA	NA	NA	NA
51271	27359	60,602,740	58,063,153	58,967,977	57,001,632	NA	NA	NA	NA
51290	27381	334,049,102	321,297,819	328,512,614	317,729,965	Massachusetts	Barnstable	85	1

**North Carolina
Residential Flood**

Response to North Carolina General Statutes § 58-36-15 (d2) (1)

EventID	Year	GU_Loss_wDS	GR_Loss_wDS	GU_Loss_xDS	GR_Loss_xDS	LandfallState	LandfallCounty	WindSpeed	SS_Intensity
51291	27381	179,342,709	167,194,063	176,862,497	165,008,779	New York	Suffolk	98	2
51294	27393	53,372	28,398	53,372	28,398	Florida	Pinellas	111	3
51333	27465	6,848	1,893	6,848	1,893	Georgia	Glynn	118	3
51354	27512	10,223,078	8,773,094	10,223,078	8,773,094	NA	NA	NA	NA
51358	27512	1,376,724	982,511	1,376,724	982,511	NA	NA	NA	NA
51390	27650	391,751	333,533	391,751	333,533	Florida	Monroe	29	0
51394	27650	16,484,506	14,865,548	16,484,506	14,865,548	Florida	Palm Beach	98	2
51398	27656	68,691	60,934	68,691	60,934	NA	NA	NA	NA
51434	27719	8,412,528	7,256,112	8,412,528	7,256,112	North Carolina	New Hanover	65	0
51479	27814	44,011,630	42,380,633	44,011,630	42,380,633	Florida	Bay	128	3
51492	27848	143,065,357	132,365,374	143,065,357	132,365,374	North Carolina	Onslow	104	2
51495	27854	208,632,406	201,160,245	203,947,165	198,132,553	Florida	Taylor	116	3
51527	27914	3,989,748	3,854,171	3,989,748	3,854,171	Florida	Monroe	75	1
51555	27927	2,669,654	1,856,956	2,669,654	1,856,956	NA	NA	NA	NA
51583	28010	811,438	588,769	811,438	588,769	NA	NA	NA	NA
51592	28010	3,677	1,192	3,677	1,192	NA	NA	NA	NA
51607	28011	323,636	247,897	323,636	247,897	Florida	Monroe	75	1
51608	28011	37,090,109	33,556,862	37,090,109	33,556,862	NA	NA	NA	NA
51613	28011	11,526,807	10,250,730	11,526,807	10,250,730	NA	NA	NA	NA
51622	28041	34	0	34	0	NA	NA	NA	NA
51627	28140	575,247,864	540,731,158	543,066,536	513,365,423	South Carolina	Charleston	96	2
51632	28140	1,366,203,652	1,287,590,366	1,292,775,130	1,240,469,714	Georgia	McIntosh	116	3
51660	28155	330,243,242	308,629,472	330,243,242	308,629,472	North Carolina	Brunswick	63	0
51670	28192	2,936	191	2,936	191	NA	NA	NA	NA
51671	28192	8,409,037	7,587,111	8,409,037	7,587,111	South Carolina	Georgetown	75	1
51703	28227	104,660,385	101,043,433	104,660,385	101,043,433	Florida	Nassau	80	1
51714	28243	386,644,014	370,876,950	382,812,953	367,184,285	North Carolina	Carteret	116	3
51722	28243	64,860,263	60,454,818	64,860,263	60,454,818	South Carolina	Charleston	101	2
51735	28254	224,831,102	218,128,500	224,831,102	218,128,500	NA	NA	NA	NA
51782	28366	5,779,650,700	5,358,872,950	5,476,651,286	5,187,192,795	South Carolina	Horry	160	5
51857	28516	257,525,355	243,942,685	236,778,015	229,259,529	Florida	Monroe	107	2
51899	28646	8,835,432	7,432,304	8,835,432	7,432,304	North Carolina	Carteret	40	0
51918	28723	652,392,592	631,579,679	652,392,592	631,579,679	Florida	Indian River	58	0
51961	28835	2,319,502	1,853,411	2,319,502	1,853,411	North Carolina	Hyde	75	1
51984	28878	5,413	1,916	5,413	1,916	Florida	Brevard	81	1
51995	28886	660,281	524,669	660,281	524,669	Florida	Monroe	64	0
52000	28886	5,721,200	5,569,751	5,721,200	5,569,751	Georgia	McIntosh	113	3
52008	28897	119,309,667	108,164,396	119,309,667	108,164,396	Florida	Monroe	46	0
52030	28900	20,833,805	18,193,155	20,833,805	18,193,155	NA	NA	NA	NA
52090	29004	438,024,936	412,742,390	413,231,020	391,831,079	NA	NA	NA	NA
52121	29080	85,221,695	79,286,541	85,221,695	79,286,541	NA	NA	NA	NA
52132	29084	835,778,264	786,963,915	835,778,264	786,963,915	NA	NA	NA	NA
52141	29136	163,932,639	154,655,977	153,695,340	144,709,764	Florida	Citrus	159	5
52153	29182	84,769,524	81,662,008	84,769,524	81,662,008	Louisiana	Terrebonne	81	1
52157	29183	3,673,560	3,380,050	3,673,560	3,380,050	Florida	Taylor	95	1
52178	29197	2,112,943	1,997,959	2,112,943	1,997,959	NA	NA	NA	NA
52183	29203	5,126,981	4,902,191	5,126,981	4,902,191	NA	NA	NA	NA
52220	29245	24,403,635	21,686,361	24,403,635	21,686,361	NA	NA	NA	NA
52232	29253	44,240	20,873	44,240	20,873	Florida	Lee	58	0
52265	29364	165,193	110,467	165,193	110,467	NA	NA	NA	NA
52272	29364	24,266,115	22,385,899	24,266,115	22,385,899	North Carolina	New Hanover	63	0
52284	29456	79,140,233	74,243,780	79,140,233	74,243,780	South Carolina	Charleston	97	2
52298	29474	4,635,975	3,666,740	4,635,975	3,666,740	NA	NA	NA	NA
52302	29474	37,565,229	32,056,732	37,565,229	32,056,732	North Carolina	Carteret	90	1
52312	29500	14,204,005	11,758,057	14,204,005	11,758,057	NA	NA	NA	NA
52316	29500	96,601,345	93,719,946	93,400,559	91,642,521	Florida	Volusia	140	4
52324	29508	155,371	118,253	155,371	118,253	Florida	Brevard	128	3
52333	29544	328,901,925	317,704,345	328,901,925	317,704,345	North Carolina	Brunswick	75	1
52336	29545	9,419,629,313	8,682,823,152	8,288,012,634	7,681,115,698	South Carolina	Horry	106	2
52340	29545	762,726,417	693,382,730	676,647,883	617,302,605	North Carolina	Onslow	117	3
52344	29545	36,812,322	33,450,904	36,812,322	33,450,904	New York	Nassau	101	2
52358	29552	1,799,709	1,497,831	1,799,709	1,497,831	Florida	Citrus	34	0
52365	29565	383,733	282,447	383,733	282,447	Florida	Volusia	115	3

**North Carolina
Residential Flood**

Response to North Carolina General Statutes § 58-36-15 (d2) (1)

EventID	Year	GU_Loss_wDS	GR_Loss_wDS	GU_Loss_xDS	GR_Loss_xDS	LandfallState	LandfallCounty	WindSpeed	SS_Intensity
52368	29566	1,767,479,251	1,734,590,083	1,767,479,251	1,734,590,083	South Carolina	Horry	94	1
52387	29604	1,331,202,946	1,270,254,341	1,308,381,230	1,255,229,536	NA	NA	NA	NA
52405	29622	1,521,662	1,349,841	1,521,662	1,349,841	NA	NA	NA	NA
52420	29658	1,917	352	1,917	352	NA	NA	NA	NA
52440	29692	75,403	44,939	75,403	44,939	NA	NA	NA	NA
52458	29699	5,187,263	4,730,813	5,187,263	4,730,813	Florida	Saint Johns	137	4
52490	29753	807,490,229	733,959,949	807,444,351	733,915,804	North Carolina	Onslow	95	1
52493	29753	19,257,199	18,582,585	19,257,199	18,582,585	Florida	Monroe	179	5
52540	29819	11,249,516	9,873,919	11,249,516	9,873,919	North Carolina	New Hanover	63	0
52547	29821	740,224	599,741	740,224	599,741	Florida	Flagler	143	4
52559	29857	482,166,884	467,970,531	482,166,884	467,970,531	Florida	Charlotte	87	1
52560	29857	59,991,035	55,029,827	59,991,035	55,029,827	New York	Nassau	99	2
52603	29907	870,774	835,066	870,774	835,066	NA	NA	NA	NA
52614	29964	17,431,689	15,725,930	16,854,761	15,169,748	Florida	Monroe	154	4
52615	29964	171,332,609	163,160,725	166,968,605	159,626,415	South Carolina	Charleston	99	2
52621	29967	1,207,608,965	1,173,116,286	1,207,608,965	1,173,116,286	South Carolina	Georgetown	149	4
52638	30008	437,780,275	403,136,498	437,780,275	403,136,498	NA	NA	NA	NA
52639	30008	1,334	128	1,334	128	NA	NA	NA	NA
52653	30052	1,545,904	1,469,256	1,545,904	1,469,256	NA	NA	NA	NA
52657	30052	12,002,760	10,224,504	12,002,760	10,224,504	NA	NA	NA	NA
52661	30068	126,455	110,846	126,455	110,846	NA	NA	NA	NA
52677	30073	3,493,823	3,179,443	3,493,823	3,179,443	NA	NA	NA	NA
52688	30073	794,074,246	735,701,893	794,038,344	735,668,066	North Carolina	New Hanover	104	2
52695	30074	66,829,075	62,607,567	66,829,075	62,607,567	Florida	Franklin	82	1
52704	30075	525,576,120	504,662,035	525,576,120	504,662,035	South Carolina	Charleston	115	3
52725	30126	199,201	142,283	199,201	142,283	Florida	Levy	85	1
52730	30126	2,518,573,914	2,331,300,144	2,345,274,939	2,203,019,213	NA	NA	NA	NA
52743	30134	2,074,139	1,823,976	2,074,139	1,823,976	Florida	Monroe	121	3
52800	30183	29,763,692	26,653,400	29,763,692	26,653,400	NA	NA	NA	NA
52802	30183	176,193	151,243	170,409	145,655	New York	Suffolk	100	2
52864	30253	13,631	4,575	13,631	4,575	South Carolina	Beaufort	92	1
52874	30281	4,161	1,473	4,161	1,473	NA	NA	NA	NA
52932	30354	71,648	61,221	71,648	61,221	NA	NA	NA	NA
52941	30354	29,970,216	25,082,651	29,970,216	25,082,651	NA	NA	NA	NA
52982	30408	9,251,830	8,198,936	9,251,830	8,198,936	South Carolina	Charleston	83	1
52989	30408	158,093,536	149,645,324	158,093,536	149,645,324	North Carolina	Dare	113	3
53008	30428	130,247	80,245	130,247	80,245	Florida	Dixie	63	0
53034	30489	7,647,104	6,741,357	7,647,104	6,741,357	North Carolina	Pender	79	1
53043	30512	707	296	707	296	Florida	Okaloosa	112	3
53059	30603	282,104,158	273,142,030	282,104,158	273,142,030	Georgia	Chatham	79	1
53076	30614	10,053,740	8,665,640	10,053,740	8,665,640	NA	NA	NA	NA
53098	30676	43,669	25,969	43,669	25,969	NA	NA	NA	NA
53108	30677	129	42	129	42	South Carolina	Beaufort	101	2
53115	30686	26		26		NA	NA	NA	NA
53120	30686	254,494,164	246,205,968	254,494,164	246,205,968	Florida	Franklin	71	0
53132	30696	9,383,509	8,282,356	9,321,703	8,222,687	Florida	Citrus	91	1
53134	30696	91,785,763	86,993,313	91,785,763	86,993,313	NA	NA	NA	NA
53144	30722	1,659,866,462	1,570,517,991	1,610,650,837	1,527,899,054	North Carolina	New Hanover	111	3
53154	30764	2,283,154,646	2,200,189,864	2,223,021,766	2,166,873,181	Florida	Taylor	123	3
53156	30764	20,563,120	19,925,350	20,563,067	19,925,320	Georgia	Camden	117	3
53167	30784	17,330,785	16,061,301	17,047,770	15,788,082	NA	NA	NA	NA
53174	30785	3,205,099,841	2,969,318,087	2,997,320,554	2,782,006,716	NA	NA	NA	NA
53176	30785	33,965,763	30,552,456	33,965,763	30,552,456	Florida	Taylor	81	1
53179	30785	4,360	3,816	4,360	3,816	NA	NA	NA	NA
53230	30842	15,499	7,375	15,499	7,375	NA	NA	NA	NA
53244	30906	113		113		New York	Suffolk	77	1
53249	30916	38,093,751	34,472,429	38,093,751	34,472,429	NA	NA	NA	NA
53286	30949	125,921	90,658	125,921	90,658	NA	NA	NA	NA
53290	30982	402,971,784	389,384,084	402,971,784	389,384,084	South Carolina	Charleston	75	1
53293	30982	32,495,745	29,949,483	32,495,745	29,949,483	North Carolina	Carteret	106	2
53309	31052	2,960,238	2,558,751	2,960,238	2,558,751	NA	NA	NA	NA
53323	31089	91,007	54,420	90,766	54,238	Florida	Citrus	83	1
53328	31089	755,648,804	706,809,798	738,891,409	695,407,657	Georgia	McIntosh	117	3

**North Carolina
Residential Flood**

Response to North Carolina General Statutes § 58-36-15 (d2) (1)

EventID	Year	GU_Loss_wDS	GR_Loss_wDS	GU_Loss_xDS	GR_Loss_xDS	LandfallState	LandfallCounty	WindSpeed	SS_Intensity
53346	31112	890,305	716,634	890,305	716,634	Georgia	Liberty	99	2
53353	31145	101,184,315	95,454,232	101,184,315	95,454,232	North Carolina	Brunswick	83	1
53368	31184	8,919,421	8,103,163	8,919,421	8,103,163	Florida	Wakulla	97	2
53370	31184	3,988,465	3,908,478	3,988,465	3,908,478	Florida	Monroe	86	1
53372	31184	6,079,251	4,841,508	6,079,251	4,841,508	North Carolina	Carteret	90	1
53396	31235	92,707,986	88,911,910	92,707,986	88,911,910	Florida	Monroe	40	0
53409	31303	283,584	253,115	283,584	253,115	NA	NA	NA	NA
53411	31303	3,123,351	2,798,822	3,123,351	2,798,822	Florida	Miami-Dade	34	0
53423	31336	1,590,220	1,429,725	1,590,220	1,429,725	NA	NA	NA	NA
53424	31336	484,873,381	470,106,798	484,873,381	470,106,798	NA	NA	NA	NA
53433	31337	37,289,107	33,252,487	36,901,685	32,881,552	Florida	Monroe	156	4
53494	31425	9,449,225	8,411,395	9,449,225	8,411,395	NA	NA	NA	NA
53497	31435	620,684,142	602,393,819	620,684,142	602,393,819	South Carolina	Georgetown	100	2
53542	31555	2,108,417,925	1,980,852,268	2,067,289,753	1,947,029,489	South Carolina	Horry	120	3
53565	31598	29,091,184	25,976,865	29,091,184	25,976,865	NA	NA	NA	NA
53584	31615	33		33		NA	NA	NA	NA
53585	31615	274,443,050	261,168,770	274,443,050	261,168,770	North Carolina	New Hanover	119	3
53626	31684	4,923,716	4,436,727	4,923,716	4,436,727	NA	NA	NA	NA
53629	31693	153,790	123,719	153,790	123,719	New York	Suffolk	96	2
53631	31693	2,350,027	2,288,647	2,204,275	2,155,903	NA	NA	NA	NA
53636	31693	54	8	54	8	NA	NA	NA	NA
53647	31699	22,230,233	19,579,341	22,230,233	19,579,341	Florida	Monroe	69	0
53676	31774	23,920,021	20,753,849	23,920,021	20,753,849	NA	NA	NA	NA
53679	31774	9,641	5,706	9,641	5,706	NA	NA	NA	NA
53692	31797	58,362,161	50,716,876	58,362,161	50,716,876	North Carolina	Carteret	89	1
53705	31840	249,265,910	236,703,642	249,265,910	236,703,642	South Carolina	Georgetown	94	1
53759	31950	9,917,054	8,931,404	9,917,054	8,931,404	NA	NA	NA	NA
53764	31976	804,670	642,456	791,053	630,146	Florida	Monroe	159	5
53770	31976	17,869,465	15,381,595	17,869,228	15,381,454	Florida	Palm Beach	149	4
53794	32006	410,372,460	386,401,037	410,371,631	386,400,486	North Carolina	Carteret	104	2
53819	32020	4,185,439	3,539,218	4,185,439	3,539,218	North Carolina	New Hanover	89	1
53820	32020	703,148	588,373	703,148	588,373	NA	NA	NA	NA
53848	32041	1,519,840,779	1,435,905,872	1,421,232,539	1,344,614,179	North Carolina	Brunswick	110	2
53852	32041	121,970,071	111,130,276	121,970,071	111,130,276	Florida	Bay	64	0
53862	32055	197,223,597	191,013,680	197,223,597	191,013,680	Georgia	Camden	80	1
53864	32088	5,800,029	5,621,242	5,800,029	5,621,242	Florida	Walton	123	3
53868	32088	241	89	241	89	South Carolina	Charleston	75	1
53871	32089	153,238,377	139,893,623	153,238,377	139,893,623	South Carolina	Beaufort	79	1
53878	32089	3,291,969	2,933,177	3,291,969	2,933,177	NA	NA	NA	NA
53949	32261	3,027,827	2,667,241	3,027,827	2,667,241	Florida	Monroe	59	0
53950	32261	8,869	5,478	8,869	5,478	NA	NA	NA	NA
53952	32261	6,382,609	6,020,633	6,382,609	6,020,633	Florida	Monroe	69	0
53982	32303	42,137	22,796	42,137	22,796	NA	NA	NA	NA
53993	32349	1,023,666,509	938,215,924	1,013,745,307	928,858,912	NA	NA	NA	NA
54039	32427	274,759,288	250,409,333	274,759,288	250,409,333	North Carolina	Carteret	102	2
54043	32427	14,731	6,882	14,731	6,882	NA	NA	NA	NA
54078	32472	252,483,323	240,237,823	252,483,323	240,237,823	North Carolina	Dare	73	0
54085	32489	121,292,100	114,456,924	121,292,100	114,456,924	Florida	Sarasota	104	2
54091	32520	328,488,525	312,247,059	328,488,525	312,247,059	North Carolina	Onslow	116	3
54110	32550	39,380	22,286	39,380	22,286	NA	NA	NA	NA
54112	32550	4,464,660	4,086,670	4,464,660	4,086,670	South Carolina	Charleston	81	1
54135	32581	4,352,208	3,784,475	4,352,208	3,784,475	Florida	Nassau	100	2
54141	32581	1,173,246	960,441	1,173,246	960,441	Florida	Citrus	124	3
54148	32602	3,587,474	3,095,743	3,587,474	3,095,743	Florida	Wakulla	108	2
54149	32602	210		210		Florida	Collier	98	2
54155	32619	596,359	520,742	596,359	520,742	NA	NA	NA	NA
54160	32625	4,639	2,881	4,639	2,881	NA	NA	NA	NA
54169	32625	52,103,412	49,845,217	52,103,412	49,845,217	NA	NA	NA	NA
54195	32681	507,577	380,887	507,577	380,887	North Carolina	Carteret	68	0
54197	32681	3,478,985	3,036,391	3,478,985	3,036,391	Rhode Island	Washington	81	1
54202	32681	280,992	233,520	280,992	233,520	North Carolina	Onslow	40	0
54214	32697	2,387,598	2,064,549	2,375,970	2,053,937	Florida	Monroe	128	3
54231	32713	10,488,997	9,387,886	10,488,997	9,387,886	NA	NA	NA	NA

**North Carolina
Residential Flood**

Response to North Carolina General Statutes § 58-36-15 (d2) (1)

EventID	Year	GU_Loss_wDS	GR_Loss_wDS	GU_Loss_xDS	GR_Loss_xDS	LandfallState	LandfallCounty	WindSpeed	SS_Intensity
54247	32742	18,070,722	15,775,782	18,070,722	15,775,782	NA	NA	NA	NA
54257	32749	2,355,187	2,011,419	2,355,187	2,011,419	South Carolina	Horry	75	1
54262	32749	1,504,148	1,249,899	1,504,148	1,249,899	North Carolina	Carteret	67	0
54268	32769	3,055,019	2,656,995	3,055,019	2,656,995	Florida	Miami-Dade	34	0
54294	32801	128	42	128	42	Florida	Miami-Dade	58	0
54363	32917	4,511,205	3,750,140	4,511,205	3,750,140	South Carolina	Beaufort	75	1
54377	32937	522,821	298,023	522,821	298,023	NA	NA	NA	NA
54383	32937	3,155,991	2,757,247	3,155,991	2,757,247	NA	NA	NA	NA
54397	33012	6,449	1,913	6,449	1,913	South Carolina	Georgetown	100	2
54410	33034	1,114,265,996	1,033,201,497	1,103,643,295	1,023,851,111	Florida	Bay	73	0
54413	33034	8,552,431	7,143,359	8,552,431	7,143,359	NA	NA	NA	NA
54418	33034	14,848,724	13,291,586	14,848,724	13,291,586	North Carolina	Onslow	115	3
54465	33128	1,320,003,545	1,256,149,236	1,249,597,791	1,209,774,773	South Carolina	Georgetown	103	2
54502	33185	126,396,243	117,023,510	126,396,243	117,023,510	North Carolina	Carteret	95	1
54547	33226	29,251,409	25,993,792	29,251,409	25,993,792	North Carolina	Onslow	108	2
54553	33226	5,493,650	5,019,394	5,493,650	5,019,394	Florida	Levy	119	3
54555	33226	44,313,428	42,744,780	44,313,428	42,744,780	NA	NA	NA	NA
54628	33319	899,050,714	833,221,664	897,326,549	831,642,398	NA	NA	NA	NA
54630	33319	145,553,403	137,924,600	145,553,403	137,924,600	North Carolina	Brunswick	73	0
54637	33322	226,293,518	211,294,544	226,293,518	211,294,544	NA	NA	NA	NA
54641	33322	101,363	100,131	101,363	100,131	NA	NA	NA	NA
54649	33335	95,007,491	92,769,215	95,007,491	92,769,215	Alabama	Baldwin	87	1
54650	33335	14,271	5,548	14,271	5,548	Massachusetts	Dukes	40	0
54673	33403	1,481,219,654	1,436,395,402	1,481,219,654	1,436,395,402	South Carolina	Horry	130	4
54707	33510	8,150,531	7,078,705	8,150,531	7,078,705	NA	NA	NA	NA
54755	33567	78,909	50,233	78,909	50,233	Florida	Monroe	86	1
54762	33574	6,258,394	5,680,214	6,176,561	5,599,795	Florida	Monroe	142	4
54766	33574	121,646,617	115,434,563	114,988,155	110,703,281	South Carolina	Charleston	114	3
54786	33639	42,861	21,656	42,861	21,656	NA	NA	NA	NA
54789	33651	1,693,912	1,584,644	1,693,912	1,584,644	NA	NA	NA	NA
54793	33651	51,183	38,505	51,183	38,505	Louisiana	Plaquemines	149	4
54834	33749	6,946	5,945	6,946	5,945	Georgia	Liberty	98	2
54863	33784	1,815,763	1,576,689	1,815,761	1,576,689	NA	NA	NA	NA
54866	33876	11,546	8,671	11,546	8,671	NA	NA	NA	NA
54867	33876	220,116,945	201,897,877	220,116,945	201,897,877	Florida	Monroe	120	3
54869	33876	47,552	32,225	47,552	32,225	Massachusetts	Nantucket	90	1
54885	33890	30,544,867	27,618,185	30,544,867	27,618,185	North Carolina	Carteret	117	3
54886	33890	302,975,202	291,361,418	302,975,202	291,361,418	Florida	Wakulla	63	0
54903	33904	1,312,075	1,195,612	1,312,075	1,195,612	NA	NA	NA	NA
54907	33906	59,024,296	54,952,318	59,024,296	54,952,318	North Carolina	Dare	58	0
54920	34047	15,681,878	14,675,720	15,681,878	14,675,720	Georgia	Liberty	75	1
54930	34076	10,848,841	9,521,720	10,848,841	9,521,720	North Carolina	Dare	73	0
54942	34079	440,282,677	401,884,435	435,614,717	397,653,259	Florida	Broward	65	0
54944	34079	16,990,592	16,222,650	16,990,592	16,222,650	Mississippi	Jackson	100	2
54946	34079	5,943,020	5,222,455	5,943,020	5,222,455	South Carolina	Charleston	140	4
54963	34151	136,561,016	129,541,172	136,561,016	129,541,172	Florida	Monroe	109	2
54968	34151	557,671,534	517,611,439	557,671,534	517,611,439	North Carolina	Brunswick	103	2
54969	34151	35,249,521	32,332,204	35,249,521	32,332,204	NA	NA	NA	NA
54995	34159	20,871	9,598	20,871	9,598	Florida	Broward	80	1
55001	34171	5,485	1,221	5,485	1,221	Florida	Gulf	130	4
55012	34214	13,755,775	12,946,720	13,755,775	12,946,720	North Carolina	Pender	84	1
55018	34236	994,866	792,457	994,866	792,457	NA	NA	NA	NA
55030	34245	2,443,703	2,129,754	1,954,450	1,661,236	Florida	Lee	75	1
55053	34253	892,475	771,841	892,475	771,841	North Carolina	Brunswick	76	1
55060	34253	1,921,272	1,487,547	1,921,272	1,487,547	NA	NA	NA	NA
55077	34287	1,299	792	1,299	792	NA	NA	NA	NA
55107	34361	12,756	9,848	12,756	9,848	Florida	Miami-Dade	46	0
55129	34388	615,644,683	595,734,356	610,200,096	592,030,523	NA	NA	NA	NA
55136	34413	4,245,104	3,848,002	4,245,104	3,848,002	Georgia	McIntosh	118	3
55138	34413	382,659,450	359,007,108	382,659,450	359,007,108	North Carolina	Pender	104	2
55139	34413	66,376,223	59,381,945	66,376,223	59,381,945	North Carolina	Onslow	102	2
55141	34413	714,731,166	688,019,309	714,731,166	688,019,309	South Carolina	Horry	105	2
55152	34442	118,352	85,444	118,352	85,444	NA	NA	NA	NA

**North Carolina
Residential Flood**

Response to North Carolina General Statutes § 58-36-15 (d2) (1)

EventID	Year	GU_Loss_wDS	GR_Loss_wDS	GU_Loss_xDS	GR_Loss_xDS	LandfallState	LandfallCounty	WindSpeed	SS_Intensity
55156	34442	76,912,835	71,777,079	76,912,835	71,777,079	North Carolina	Brunswick	120	3
55185	34493	12,680,584	11,828,632	12,680,584	11,828,632	Florida	Martin	129	3
55196	34510	83,270,112	75,541,992	83,270,112	75,541,992	South Carolina	Charleston	98	2
55198	34510	132,579	85,096	132,579	85,096	NA	NA	NA	NA
55218	34511	296,450	214,116	296,450	214,116	NA	NA	NA	NA
55228	34545	4,108,265,749	3,749,520,116	3,692,623,381	3,386,402,289	North Carolina	Carteret	107	2
55233	34545	254,776,598	237,752,728	233,920,202	222,689,256	Florida	Dixie	108	2
55241	34549	8,324,268	7,515,782	8,324,268	7,515,782	North Carolina	Onslow	52	0
55244	34549	174	97	174	97	NA	NA	NA	NA
55252	34556	6,072	1,577	6,072	1,577	Florida	Broward	138	4
55295	34652	37,349,917	33,027,476	37,349,917	33,027,476	NA	NA	NA	NA
55298	34652	1,909,832	1,638,669	1,909,832	1,638,669	Florida	Monroe	76	1
55316	34662	59,578,042	55,357,754	57,296,323	53,113,883	North Carolina	Carteret	124	3
55323	34662	28,652,109	26,832,409	28,176,335	26,388,284	NA	NA	NA	NA
55343	34734	5,500,869	4,853,318	5,500,869	4,853,318	Florida	Charlotte	102	2
55370	34794	4,855,117	4,435,055	4,855,117	4,435,055	NA	NA	NA	NA
55384	34799	37,298,601	33,678,417	37,298,243	33,678,092	Florida	Palm Beach	149	4
55387	34799	195,050	172,762	195,050	172,762	Florida	Okaloosa	125	3
55425	34867	152,080,178	142,254,843	152,080,178	142,254,843	North Carolina	Carteret	114	3
55434	34891	8,698,026	7,578,257	8,698,026	7,578,257	NA	NA	NA	NA
55441	34938	764,273,598	718,302,924	761,300,991	715,522,183	South Carolina	Georgetown	98	2
55453	34955	29		29		NA	NA	NA	NA
55467	34960	6,147,966	5,861,059	6,147,966	5,861,059	Florida	Okaloosa	130	4
55493	35040	1,496,415,100	1,455,965,280	1,496,415,100	1,455,965,280	North Carolina	Brunswick	125	3
55530	35148	71,712,123	66,084,058	71,712,123	66,084,058	North Carolina	Carteret	75	1
55544	35151	2,967,923	2,547,594	2,967,923	2,547,594	Florida	Bay	87	1
55557	35183	55,047,880	50,835,864	55,047,880	50,835,864	NA	NA	NA	NA
55564	35193	1,186,880,420	1,085,663,810	1,112,432,161	1,020,978,580	South Carolina	Beaufort	119	3
55565	35193	21,746,909	20,740,312	21,746,909	20,740,312	NA	NA	NA	NA
55567	35193	58,984,539	52,652,327	58,984,539	52,652,327	North Carolina	Onslow	100	2
55593	35242	216,735	189,572	216,735	189,572	NA	NA	NA	NA
55605	35256	10,413,096	9,851,510	9,255,064	9,142,774	Louisiana	Jefferson	127	3
55611	35256	238,892,211	223,338,110	213,653,151	207,366,040	NA	NA	NA	NA
55615	35256	3,530,013	3,303,223	3,351,481	3,134,318	Alabama	Baldwin	86	1
55631	35294	2,982	253	2,982	253	Maryland	Worcester	109	2
55635	35299	303,278,639	276,886,825	297,205,820	271,326,079	North Carolina	Brunswick	80	1
55641	35299	17,224,205	16,486,453	16,767,618	16,103,953	South Carolina	Charleston	100	2
55644	35299	95,028,278	91,581,596	93,436,322	90,358,564	NA	NA	NA	NA
55681	35372	1,360,871	1,182,912	1,360,849	1,182,905	South Carolina	Charleston	93	1
55708	35440	1,909,195	1,546,566	1,909,195	1,546,566	Florida	Duval	97	2
55721	35450	85,451,551	78,513,966	75,810,556	69,168,507	Virginia	Northampton	104	2
55731	35450	449,982,959	411,645,199	390,978,199	368,037,333	Florida	Brevard	114	3
55733	35450	2,010	1,090	2,010	1,090	NA	NA	NA	NA
55739	35455	5,252,142,120	4,828,820,306	4,852,704,517	4,469,352,290	North Carolina	Carteret	86	1
55744	35501	15,345,834	14,670,468	15,345,834	14,670,468	Florida	Palm Beach	169	5
55752	35501	122,685,686	114,136,087	122,685,686	114,136,087	Florida	Miami-Dade	29	0
55768	35504	11,224	3,705	11,224	3,705	New York	Suffolk	107	2
55788	35510	1,414,257	1,190,230	1,414,257	1,190,230	North Carolina	Carteret	74	1
55813	35540	133,146	85,606	133,146	85,606	NA	NA	NA	NA
55814	35552	3,895,451	3,383,856	3,895,451	3,383,856	NA	NA	NA	NA
55828	35617	16,891,467	16,281,744	16,891,467	16,281,744	Florida	Franklin	118	3
55841	35621	2,670,405	2,315,172	2,670,405	2,315,172	NA	NA	NA	NA
55844	35621	65,930,315	60,494,024	65,930,315	60,494,024	New York	Suffolk	98	2
55852	35668	42,533,980	38,257,922	42,533,980	38,257,922	NA	NA	NA	NA
55885	35722	29,276,682	26,703,039	28,805,652	26,240,315	Florida	Saint Johns	134	4
55900	35736	26,535,696	25,440,497	26,535,696	25,440,497	Florida	Monroe	51	0
55902	35736	1,310,842	1,150,607	1,310,842	1,150,607	Florida	Sarasota	88	1
55924	35759	23,747,306	20,844,465	23,241,219	20,363,234	NA	NA	NA	NA
55926	35759	22,569,527	20,413,113	22,569,527	20,413,113	NA	NA	NA	NA
55927	35759	481,462,708	452,815,645	470,419,685	442,405,075	South Carolina	Horry	119	3
55940	35788	156,306,983	145,897,708	156,306,983	145,897,708	South Carolina	Horry	111	3
55953	35793	4,843,389	4,507,733	4,843,389	4,507,733	NA	NA	NA	NA
55965	35793	392,903	302,819	392,903	302,819	Florida	Nassau	77	1

**North Carolina
Residential Flood**

Response to North Carolina General Statutes § 58-36-15 (d2) (1)

EventID	Year	GU_Loss_wDS	GR_Loss_wDS	GU_Loss_xDS	GR_Loss_xDS	LandfallState	LandfallCounty	WindSpeed	SS_Intensity
55966	35793	15,338,754	13,814,959	15,338,754	13,814,959	North Carolina	Onslow	79	1
55974	35803	31,850,295	28,980,354	31,850,295	28,980,354	South Carolina	Georgetown	107	2
56002	35830	1,421,464	1,272,862	1,421,464	1,272,862	NA	NA	NA	NA
56004	35840	323,751	204,615	323,751	204,615	NA	NA	NA	NA
56022	35848	138,073	89,646	138,073	89,646	South Carolina	Charleston	76	1
56027	35863	4,410,277	3,589,428	4,410,277	3,589,428	NA	NA	NA	NA
56071	35931	222,999,009	210,222,149	222,999,009	210,222,149	North Carolina	Carteret	92	1
56080	35947	25,635,777	22,718,245	25,635,777	22,718,245	North Carolina	Hyde	103	2
56081	35947	127,569,877	119,556,102	127,569,877	119,556,102	NA	NA	NA	NA
56091	36003	430,286	297,517	430,286	297,517	Georgia	Glynn	76	1
56094	36003	2,485,263	2,038,923	2,485,263	2,038,923	NA	NA	NA	NA
56106	36016	93,353	60,737	93,353	60,737	NA	NA	NA	NA
56111	36016	701,567,939	679,711,667	701,567,939	679,711,667	North Carolina	Brunswick	94	1
56148	36077	81,458,715	73,977,035	81,458,715	73,977,035	North Carolina	Carteret	88	1
56165	36162	10,272	4,884	10,272	4,884	NA	NA	NA	NA
56209	36293	1,413,528,917	1,323,828,541	1,357,460,933	1,272,697,107	Florida	Duval	40	0
56210	36293	801,516	664,792	801,516	664,792	NA	NA	NA	NA
56215	36293	135,994	71,909	135,994	71,909	NA	NA	NA	NA
56221	36318	14,460,211	13,992,503	14,460,211	13,992,503	Alabama	Baldwin	150	4
56223	36322	45,142	31,653	45,142	31,653	Florida	Bay	114	3
56227	36322	5,978,210	5,432,665	5,978,210	5,432,665	New York	Suffolk	99	2
56243	36371	542,035	412,336	542,035	412,336	NA	NA	NA	NA
56244	36371	3,315,808	2,864,357	3,315,808	2,864,357	NA	NA	NA	NA
56280	36430	149,569,619	141,150,547	149,569,619	141,150,547	Louisiana	Saint Mary	57	0
56287	36430	10,979	3,672	10,979	3,672	North Carolina	New Hanover	62	0
56313	36462	309,233	297,806	309,233	297,806	Georgia	Liberty	107	2
56338	36467	35,744	29,864	35,744	29,864	Massachusetts	Nantucket	90	1
56345	36468	100,210,737	97,387,363	100,210,737	97,387,363	NA	NA	NA	NA
56387	36519	4,773,725	4,209,892	4,773,725	4,209,892	Maine	Washington	110	2
56391	36521	5,665,958	4,937,074	5,665,958	4,937,074	Georgia	Glynn	74	1
56396	36521	120,254,508	114,332,992	120,254,508	114,332,992	Florida	Flagler	139	4
56404	36521	36,133,663	32,675,945	36,133,663	32,674,959	Florida	Sarasota	104	2
56405	36531	311,486,727	296,819,460	311,486,727	296,819,460	South Carolina	Beaufort	80	1
56411	36531	240,426,618	224,120,354	240,426,618	224,120,354	North Carolina	Carteret	121	3
56443	36587	93,945	57,371	93,945	57,371	North Carolina	Dare	74	1
56458	36623	121,753	103,406	121,753	103,406	NA	NA	NA	NA
56466	36623	234,734,219	217,133,375	232,328,386	214,853,975	North Carolina	Pender	114	3
56475	36670	2,974,297	2,543,134	2,974,297	2,543,134	Florida	Taylor	101	2
56489	36703	2,093,131	1,930,535	2,093,131	1,930,535	South Carolina	Charleston	83	1
56504	36714	19,535,830	17,541,437	19,535,830	17,541,437	North Carolina	New Hanover	88	1
56531	36769	8,413,994	7,530,551	8,385,557	7,503,753	Virginia	Accomack	94	1
56535	36769	313,907,001	288,192,568	310,783,379	285,225,016	North Carolina	Carteret	142	4
56537	36769	7,819,550	7,672,482	7,819,550	7,672,482	NA	NA	NA	NA
56601	36847	3,619,663	3,175,808	3,619,663	3,175,808	Florida	Hillsborough	100	2
56624	36860	62,583,422	59,293,609	58,230,519	56,181,532	Georgia	McIntosh	99	2
56632	36877	8,919,779	8,510,295	8,829,030	8,428,858	Florida	Monroe	154	4
56633	36877	863,240,955	837,568,001	863,240,955	837,568,001	North Carolina	Brunswick	114	3
56642	36877	107,048	79,980	107,048	79,980	NA	NA	NA	NA
56666	36899	44,984,468	44,027,342	44,984,468	44,027,342	NA	NA	NA	NA
56687	36911	45,638,187	44,304,843	44,873,446	43,719,321	Alabama	Mobile	80	1
56688	36943	60,384,867	55,502,682	60,384,867	55,502,682	South Carolina	Charleston	93	1
56694	36943	395,335	339,544	395,335	339,544	NA	NA	NA	NA
56695	36943	701,088	515,522	701,088	515,522	NA	NA	NA	NA
56701	36949	7,431,458	6,959,421	7,431,458	6,959,421	NA	NA	NA	NA
56706	36953	148,507,598	141,050,339	148,507,598	141,050,339	Florida	Okaloosa	111	3
56715	36966	9,435,117	8,368,851	9,435,117	8,368,851	North Carolina	Carteret	93	1
56727	36966	22,812,493	20,997,695	22,812,493	20,997,695	NA	NA	NA	NA
56743	36985	6,736,090	6,183,958	6,736,090	6,183,958	Florida	Palm Beach	75	1
56750	37010	3,324,329	3,063,727	3,324,329	3,063,727	Florida	Monroe	52	0
56800	37072	10,349,335	9,030,969	10,349,335	9,030,969	North Carolina	Carteret	75	1
56814	37151	53,988,688	49,144,220	53,988,688	49,144,220	South Carolina	Charleston	78	1
56822	37151	18,359,660	16,001,150	18,359,660	16,001,150	NA	NA	NA	NA
56823	37173	838,895	690,035	838,895	690,035	Florida	Monroe	53	0

**North Carolina
Residential Flood**

Response to North Carolina General Statutes § 58-36-15 (d2) (1)

EventID	Year	GU_Loss_wDS	GR_Loss_wDS	GU_Loss_xDS	GR_Loss_xDS	LandfallState	LandfallCounty	WindSpeed	SS_Intensity
56824	37173	1,028,115,950	942,186,247	1,027,053,244	941,191,732	Florida	Franklin	87	1
56847	37180	19,272,031	16,965,431	19,272,031	16,965,431	NA	NA	NA	NA
56856	37189	1,496	361	1,496	361	Georgia	Glynn	84	1
56866	37193	96,417,085	86,660,892	94,594,940	84,886,266	North Carolina	Carteret	102	2
56876	37209	65,642	37,652	65,642	37,652	Florida	Pinellas	80	1
56895	37225	587,206,712	569,906,518	587,206,712	569,906,518	NA	NA	NA	NA
56896	37225	41,122,023	39,280,616	41,122,023	39,280,616	NA	NA	NA	NA
56902	37245	7,543,560	6,934,282	7,543,560	6,934,282	South Carolina	Beaufort	118	3
56905	37245	51,493,267	47,075,801	50,438,489	46,077,711	New York	Nassau	109	2
56912	37290	16,487,775	14,398,778	16,487,775	14,398,778	Florida	Escambia	92	1
56927	37328	333,161	254,851	333,161	254,851	NA	NA	NA	NA
56940	37373	77,994,770	73,209,450	77,994,770	73,209,450	Florida	Dixie	80	1
56948	37373	9,297,281	8,837,516	9,143,820	8,722,050	NA	NA	NA	NA
56954	37382	11,965,183	10,621,269	11,965,183	10,621,269	NA	NA	NA	NA
56996	37411	230,055,008	217,563,243	230,055,008	217,563,243	South Carolina	Charleston	118	3
56998	37411	65,263,925	60,592,659	65,263,925	60,592,659	Florida	Monroe	85	1
57008	37416	78,400	55,374	78,400	55,374	NA	NA	NA	NA
57045	37461	6,438,086	5,219,980	6,438,086	5,219,980	Florida	Levy	84	1
57060	37472	8,002,185	7,146,728	8,002,185	7,146,728	NA	NA	NA	NA
57073	37478	200,048,960	184,334,332	200,048,960	184,334,332	Florida	Levy	123	3
57081	37483	14,672,994	13,247,940	14,672,994	13,247,940	NA	NA	NA	NA
57117	37515	1,425,097	1,191,418	1,425,097	1,191,418	Georgia	Chatham	75	1
57118	37515	46,427,869	42,535,893	46,427,869	42,535,893	North Carolina	Carteret	111	3
57122	37515	460,707,365	430,282,730	460,707,365	430,282,730	South Carolina	Charleston	100	2
57129	37546	202,409	136,302	202,409	136,302	Florida	Duval	79	1
57146	37614	31,114,803	27,840,075	31,114,803	27,840,075	South Carolina	Beaufort	82	1
57160	37630	179,221,528	174,330,604	179,221,528	174,330,604	Florida	Monroe	120	3
57167	37634	288,051	226,717	288,051	226,717	New Jersey	Cape May	100	2
57175	37665	5,029,364	4,250,020	5,029,364	4,250,020	North Carolina	Carteret	88	1
57179	37665	29,751	20,917	29,751	20,917	NA	NA	NA	NA
57197	37696	90,289	64,380	90,289	64,380	NA	NA	NA	NA
57198	37696	9,641,170	8,578,564	9,640,266	8,577,972	Florida	Monroe	108	2
57250	37804	195,362	164,533	195,362	164,533	New York	Nassau	96	2
57251	37804	120,049,476	116,006,294	120,049,476	116,006,294	Louisiana	Plaquemines	78	1
57256	37804	172,527,388	159,480,219	172,527,388	159,480,219	North Carolina	Onslow	109	2
57267	37844	82,069,376	75,028,807	82,069,376	75,028,807	NA	NA	NA	NA
57269	37844	2,473,507	2,108,607	2,473,507	2,108,607	Florida	Taylor	62	0
57279	37899	2,133,029,406	1,964,792,297	2,023,496,016	1,876,095,654	NA	NA	NA	NA
57285	37945	21,678,390	19,658,151	21,678,390	19,658,151	South Carolina	Charleston	83	1
57297	37951	54,305,876	49,375,692	54,305,876	49,375,692	NA	NA	NA	NA
57304	37951	31,870,552	28,974,929	30,725,650	27,869,558	North Carolina	Dare	100	2
57309	38006	128,752,976	118,572,610	128,752,976	118,572,610	North Carolina	Carteret	103	2
57317	38072	181,020	154,263	181,020	154,263	Massachusetts	Dukes	48	0
57327	38113	19,136,876	18,134,260	19,136,876	18,134,260	Florida	Monroe	132	4
57331	38121	32,092,431	29,317,878	32,092,431	29,317,878	NA	NA	NA	NA
57332	38121	20,611,855	18,797,580	20,611,855	18,797,580	Florida	Dixie	46	0
57335	38121	152,214,944	144,726,478	152,214,944	144,726,478	NA	NA	NA	NA
57336	38121	266,519,613	258,434,603	266,519,613	258,434,603	South Carolina	Beaufort	91	1
57391	38223	307,155	251,083	307,155	251,083	Massachusetts	Nantucket	72	0
57409	38277	34,458,147	31,690,658	33,603,811	30,905,210	Florida	Pinellas	93	1
57414	38277	461,779,442	444,218,544	446,078,777	434,199,977	Georgia	McIntosh	97	2
57436	38402	2,515	487	2,515	487	Maryland	Worcester	104	2
57458	38412	8,434,455	7,705,250	8,434,455	7,705,250	Maine	Washington	69	0
57473	38437	20,865,049	20,261,783	20,509,210	19,958,343	NA	NA	NA	NA
57474	38437	4,036,883	3,222,057	4,036,883	3,222,057	North Carolina	Dare	42	0
57483	38462	107,749,204	99,690,889	107,749,204	99,690,889	South Carolina	Georgetown	88	1
57495	38465	58,493,182	54,764,437	58,208,045	54,516,183	Florida	Dixie	121	3
57503	38481	26,828	20,712	26,828	20,712	NA	NA	NA	NA
57513	38495	446,458	360,349	446,458	360,349	Virginia	Northampton	86	1
57519	38495	5,582,088	4,991,189	5,582,088	4,991,189	Florida	Volusia	82	1
57526	38507	1,027,221,272	982,477,853	1,027,221,272	982,477,853	South Carolina	Georgetown	107	2
57531	38507	242,979	172,310	242,979	172,310	NA	NA	NA	NA
57533	38556	222,336	159,715	222,336	159,715	NA	NA	NA	NA

**North Carolina
Residential Flood**

Response to North Carolina General Statutes § 58-36-15 (d2) (1)

EventID	Year	GU_Loss_wDS	GR_Loss_wDS	GU_Loss_xDS	GR_Loss_xDS	LandfallState	LandfallCounty	WindSpeed	SS_Intensity
57534	38556	75	4	75	4	South Carolina	Beaufort	81	1
57537	38556	586,705	394,788	586,705	394,788	NA	NA	NA	NA
57569	38562	372,584,883	360,449,954	365,967,706	355,952,033	NA	NA	NA	NA
57585	38657	9,548,477	8,558,179	9,548,477	8,558,179	North Carolina	Dare	64	0
57610	38682	198,709	129,406	198,709	129,406	New Jersey	Cape May	69	0
57612	38682	257,081,029	240,819,877	257,081,029	240,819,877	North Carolina	Onslow	99	2
57616	38682	90,319,554	83,448,091	90,319,554	83,448,091	New York	Suffolk	68	0
57622	38686	13,956,234	13,598,215	13,956,234	13,598,215	Florida	Monroe	105	2
57624	38686	120,274	86,825	120,274	86,825	Florida	Lee	124	3
57651	38698	4,292,230	3,933,786	4,292,230	3,933,786	NA	NA	NA	NA
57654	38698	816,192	662,609	802,163	649,695	NA	NA	NA	NA
57655	38698	585,063	419,982	585,063	419,982	NA	NA	NA	NA
57671	38715	1,261,647,264	1,225,399,846	1,261,647,264	1,225,399,846	South Carolina	Georgetown	97	2
57700	38737	397	195	397	195	NA	NA	NA	NA
57717	38741	10,864,504	9,994,249	10,864,504	9,994,249	Florida	Monroe	122	3
57723	38769	51,846,081	48,227,863	51,846,081	48,227,863	South Carolina	Charleston	83	1
57735	38778	78,811,219	76,461,428	78,811,219	76,461,428	NA	NA	NA	NA
57748	38798	3,304,336	2,878,760	3,304,336	2,878,760	New York	Suffolk	94	1
57754	38798	221		221		NA	NA	NA	NA
57757	38799	78		78		NA	NA	NA	NA
57788	38815	24,049,783	21,089,632	24,049,783	21,089,632	North Carolina	Hyde	95	1
57789	38833	73,184,481	65,082,763	73,184,481	65,082,763	North Carolina	New Hanover	81	1
57799	38835	1,152	10	1,152	10	New York	Suffolk	92	1
57805	38835	1,392,013,238	1,265,889,936	1,374,875,875	1,251,507,275	South Carolina	Georgetown	134	4
57821	38840	80,111,620	73,660,656	78,745,276	72,358,520	Georgia	Chatham	92	1
57824	38863	34,299,251	30,696,553	34,299,251	30,696,553	North Carolina	Carteret	73	0
57836	38868	184,437,910	176,856,659	184,437,910	176,856,659	NA	NA	NA	NA
57850	38906	84,040,218	82,252,800	84,040,218	82,252,800	Florida	Okaloosa	77	1
57856	38906	15,588	4,089	15,588	4,089	NA	NA	NA	NA
57861	38906	299,202,018	282,493,524	299,202,018	282,493,524	South Carolina	Charleston	82	1
57868	38907	173,648,189	160,848,578	173,648,189	160,848,578	North Carolina	Carteret	116	3
57872	38907	963,096	835,514	963,096	835,514	NA	NA	NA	NA
57879	38935	1,642	617	1,642	617	Florida	Collier	100	2
57880	38935	140,938,768	130,835,138	140,938,768	130,835,138	North Carolina	Hyde	98	2
57885	38935	1,415,885,790	1,356,422,738	1,376,718,408	1,332,115,921	NA	NA	NA	NA
57889	38935	854,211,728	825,839,517	852,175,698	824,393,714	Florida	Brevard	136	4
57896	38945	2,217	1,493	2,217	1,493	Florida	Taylor	129	3
57920	38970	6,338	1,973	6,338	1,973	NA	NA	NA	NA
57922	38970	951,056,326	889,320,439	863,947,139	835,929,331	NA	NA	NA	NA
57926	38982	257,259,474	240,876,727	257,259,474	240,876,727	North Carolina	Onslow	111	3
57936	39028	686,146,923	659,966,089	686,146,923	659,966,089	South Carolina	Georgetown	98	2
57943	39038	1,689,220	1,425,961	1,689,220	1,425,961	Georgia	McIntosh	116	3
57944	39038	26,435,352	23,687,273	26,435,352	23,687,273	Florida	Dixie	89	1
57946	39050	1,181	832	1,181	832	NA	NA	NA	NA
57951	39050	77,127	60,223	77,127	60,223	NA	NA	NA	NA
57953	39050	918,684,396	882,561,605	903,413,146	872,257,352	South Carolina	Charleston	99	2
57959	39081	2,858,796	2,467,950	2,858,796	2,467,950	NA	NA	NA	NA
57964	39081	2,647	870	2,647	870	North Carolina	Dare	62	0
57966	39081	473,300,820	457,682,218	473,300,820	457,682,218	North Carolina	New Hanover	76	1
57980	39098	517,231,647	498,752,134	517,231,647	498,752,134	North Carolina	Brunswick	130	4
58001	39100	1,930,385	1,665,258	1,930,385	1,665,258	North Carolina	Pender	79	1
58006	39108	66,461	36,266	66,461	36,266	North Carolina	Carteret	70	0
58083	39224	13,931,719	12,150,854	13,931,719	12,150,854	NA	NA	NA	NA
58088	39224	99,460,673	89,698,043	99,460,673	89,698,043	South Carolina	Beaufort	85	1
58091	39244	62,767	37,067	62,767	37,067	Georgia	Glynn	76	1
58111	39256	10,427,545	9,163,586	10,360,868	9,099,423	NA	NA	NA	NA
58112	39256	106,702,279	101,052,544	103,770,919	99,022,550	Florida	Franklin	78	1
58123	39260	337,720	262,156	337,720	262,156	Florida	Saint Johns	105	2
58128	39314	6,492,663	5,398,648	6,492,663	5,398,648	NA	NA	NA	NA
58138	39314	843,155,212	811,761,474	843,155,212	811,761,474	Florida	Palm Beach	52	0
58145	39349	103		103		Florida	Lee	29	0
58146	39349	11,062,313	10,614,197	11,062,313	10,614,197	Florida	Brevard	152	4
58151	39355	1,884,044	1,583,239	1,884,044	1,583,239	South Carolina	Charleston	98	2

**North Carolina
Residential Flood**

Response to North Carolina General Statutes § 58-36-15 (d2) (1)

EventID	Year	GU_Loss_wDS	GR_Loss_wDS	GU_Loss_xDS	GR_Loss_xDS	LandfallState	LandfallCounty	WindSpeed	SS_Intensity
58154	39355	220,820,029	209,104,931	220,820,029	209,104,931	Florida	Pinellas	117	3
58193	39407	1,805,721	1,604,609	1,805,721	1,604,609	South Carolina	Charleston	98	2
58195	39407	264,463	218,481	264,463	218,481	NA	NA	NA	NA
58256	39440	301,014,378	289,097,509	301,014,378	289,097,509	North Carolina	Onslow	103	2
58277	39486	40,160	24,499	40,160	24,499	NA	NA	NA	NA
58295	39541	5,276,522	4,713,678	5,276,522	4,713,678	North Carolina	Carteret	80	1
58339	39611	9,429,269	8,169,106	9,429,269	8,169,106	Florida	Walton	88	1
58355	39630	14,029,845	12,784,921	14,029,845	12,784,921	NA	NA	NA	NA
58368	39640	73,803,929	67,987,269	73,803,929	67,987,269	New York	Suffolk	106	2
58421	39707	8,229,667	7,330,181	8,229,667	7,330,181	NA	NA	NA	NA
58428	39707	3,981,857	3,268,046	3,981,857	3,268,046	NA	NA	NA	NA
58450	39732	68,874	60,843	68,874	60,843	NA	NA	NA	NA
58474	39756	3,174,981	2,714,112	3,174,981	2,714,112	NA	NA	NA	NA
58488	39767	3,787	2,173	3,787	2,173	NA	NA	NA	NA
58502	39797	507	195	507	195	NA	NA	NA	NA
58517	39864	7,853,632	7,020,813	7,853,632	7,020,813	South Carolina	Charleston	89	1
58526	39864	408,965,474	390,122,792	408,965,474	390,122,792	North Carolina	Brunswick	97	2
58527	39864	217,443	185,023	217,443	185,023	NA	NA	NA	NA
58529	39892	269,557	234,860	269,557	234,860	NA	NA	NA	NA
58536	39892	2,578,262	2,202,168	2,578,262	2,202,168	Louisiana	Iberia	65	0
58539	39908	770,306,112	744,684,194	770,306,112	744,684,194	New York	Suffolk	128	3
58544	39908	344,148	284,737	344,148	284,737	NA	NA	NA	NA
58552	39914	50,659,120	45,256,097	50,659,120	45,256,097	North Carolina	Onslow	103	2
58596	39960	9,971,238	8,849,117	9,971,238	8,849,117	NA	NA	NA	NA
58601	39960	913	51	913	51	New York	Nassau	88	1
58614	39972	1,363,839	1,140,601	1,363,839	1,140,601	South Carolina	Horry	75	1
58615	39972	11,538,197	11,183,034	11,538,197	11,183,034	Florida	Indian River	74	1
58641	40072	68,081,563	64,606,646	68,081,563	64,606,646	NA	NA	NA	NA
58649	40135	38,629,587	35,031,155	38,629,587	35,031,155	North Carolina	Hyde	122	3
58654	40135	3,624	1,084	3,624	1,084	Massachusetts	Dukes	109	2
58655	40135	44,935,241	43,564,909	43,186,649	42,382,835	NA	NA	NA	NA
58661	40149	75,479	58,739	75,479	58,739	Florida	Escambia	79	1
58684	40165	333,791,559	317,396,783	325,875,130	310,270,803	South Carolina	Georgetown	125	3
58693	40166	978,228,629	933,888,980	978,228,629	933,888,980	South Carolina	Horry	112	3
58715	40232	2,325,416	2,156,842	2,286,297	2,121,674	NA	NA	NA	NA
58716	40232	368,027	310,750	368,027	310,750	NA	NA	NA	NA
58717	40232	19,748,325	17,113,538	19,237,530	16,630,294	Maryland	Worcester	105	2
58722	40239	2,358,706	2,124,234	2,358,706	2,124,234	North Carolina	New Hanover	52	0
58747	40244	1,625,815,025	1,576,791,126	1,625,815,025	1,576,791,126	South Carolina	Horry	126	3
58756	40246	4,444,823	3,276,136	4,444,823	3,276,136	NA	NA	NA	NA
58760	40246	2,144,189	1,842,903	2,144,189	1,842,903	North Carolina	Carteret	75	1
58783	40312	16,820	14,166	16,820	14,166	NA	NA	NA	NA
58793	40321	197,731,522	184,777,320	197,731,522	184,777,320	NA	NA	NA	NA
58795	40321	71,919	52,960	71,919	52,960	Florida	Saint Johns	96	2
58812	40343	102,189	68,124	102,189	68,124	NA	NA	NA	NA
58857	40395	98,792	87,442	98,792	87,442	Georgia	Liberty	99	2
58862	40399	3,430,638	3,090,442	3,430,638	3,090,442	Massachusetts	Dukes	80	1
58863	40399	71,173,311	67,943,110	68,409,808	66,150,493	Georgia	Liberty	121	3
58888	40423	1,376,180	1,100,637	1,376,180	1,100,637	Florida	Sarasota	51	0
58893	40423	1,636,257	1,324,573	1,636,257	1,324,573	North Carolina	New Hanover	74	1
58901	40437	1,756	270	1,756	270	NA	NA	NA	NA
58936	40542	66,123	55,749	66,123	55,749	Louisiana	Terrebonne	82	1
58956	40571	14,586,457	14,305,751	14,586,457	14,305,751	Alabama	Baldwin	117	3
59032	40778	63,343,563	61,862,296	63,343,563	61,862,296	NA	NA	NA	NA
59049	40808	305,059,256	275,411,048	305,059,256	275,411,048	Florida	Broward	97	2
59050	40808	64,408	41,266	64,408	41,266	New York	Suffolk	108	2
59070	40816	7,963,837	7,225,500	7,963,837	7,225,500	NA	NA	NA	NA
59084	40878	121,592	74,357	121,592	74,357	North Carolina	Carteret	75	1
59089	40878	1,448,119	1,135,210	1,448,119	1,135,210	Florida	Broward	79	1
59093	40885	5,087,622	4,422,463	5,087,622	4,422,463	Florida	Pinellas	34	0
59094	40885	4,893,203	4,217,640	4,893,203	4,217,640	Louisiana	Vermilion	85	1
59096	40885	197,558,070	188,164,689	197,558,070	188,164,689	South Carolina	Georgetown	80	1
59100	40907	116,114	77,382	116,114	77,382	Florida	Franklin	110	2

**North Carolina
Residential Flood**

Response to North Carolina General Statutes § 58-36-15 (d2) (1)

EventID	Year	GU_Loss_wDS	GR_Loss_wDS	GU_Loss_xDS	GR_Loss_xDS	LandfallState	LandfallCounty	WindSpeed	SS_Intensity
59112	40913	69,802	51,882	69,802	51,882	NA	NA	NA	NA
59129	40965	12,969,080	11,312,542	12,969,080	11,312,542	NA	NA	NA	NA
59133	40965	55,571,141	50,882,428	55,571,141	50,882,428	Florida	Monroe	130	4
59166	40999	247,322,559	229,426,156	247,322,559	229,426,156	South Carolina	Georgetown	104	2
59168	40999	2,095	1,327	2,095	1,327	NA	NA	NA	NA
59179	41026	236,646,256	225,640,466	232,797,947	222,016,727	South Carolina	Charleston	125	3
59181	41026	1,374,577,626	1,321,389,880	1,339,548,631	1,299,371,129	NA	NA	NA	NA
59186	41027	43,459,193	38,025,781	42,136,351	36,759,705	North Carolina	Carteret	71	0
59187	41027	830,981,433	767,662,322	792,256,746	732,334,870	South Carolina	Charleston	75	1
59188	41027	974,565,116	892,511,315	926,114,724	851,493,810	NA	NA	NA	NA
59210	41043	142		142		NA	NA	NA	NA
59217	41043	1,186	138	1,186	138	South Carolina	Beaufort	90	1
59222	41053	10,141	4,287	10,141	4,287	NA	NA	NA	NA
59228	41080	12,319,868	11,677,679	11,993,352	11,393,638	South Carolina	Beaufort	74	1
59229	41080	3,004,053	2,592,783	3,004,053	2,592,783	NA	NA	NA	NA
59235	41080	1,756,878,193	1,619,775,522	1,671,660,944	1,545,096,839	Florida	Monroe	123	3
59240	41106	507,673,590	491,523,869	507,673,590	491,523,869	Florida	Monroe	134	4
59257	41149	13,432,573	11,806,717	13,432,573	11,806,717	Florida	Wakulla	121	3
59267	41172	190,016	167,428	190,016	167,428	NA	NA	NA	NA
59278	41220	1,612,613	1,440,590	1,612,613	1,440,590	Florida	Levy	96	2
59315	41261	12,255,298	10,683,475	12,255,298	10,683,475	NA	NA	NA	NA
59342	41305	11,362	4,579	11,362	4,579	NA	NA	NA	NA
59352	41320	536,093	441,913	536,093	441,913	New Jersey	Atlantic	46	0
59360	41320	216,021,930	204,754,424	216,021,930	204,754,424	Florida	Monroe	96	2
59370	41357	1,028,411,539	1,005,410,493	1,028,411,539	1,005,410,493	South Carolina	Horry	113	3
59378	41359	20,856,336	20,298,763	20,856,336	20,298,763	NA	NA	NA	NA
59393	41394	4,708,740	3,767,603	4,708,740	3,767,603	NA	NA	NA	NA
59399	41403	260,827	200,605	260,827	200,605	NA	NA	NA	NA
59405	41403	5,922,824	4,972,036	5,922,824	4,972,036	Florida	Indian River	157	5
59408	41413	478,742	415,574	462,251	399,988	Florida	Okaloosa	79	1
59438	41478	244,520,835	235,088,523	244,520,835	235,088,523	NA	NA	NA	NA
59447	41481	3,207,039	2,791,932	3,207,039	2,791,932	NA	NA	NA	NA
59467	41558	65,683,646	62,845,671	61,742,817	60,481,116	Florida	Bay	81	1
59469	41558	9,456,180	9,073,331	9,003,495	8,713,120	Florida	Escambia	76	1
59477	41558	406,489,868	374,671,790	372,233,266	344,663,257	North Carolina	Carteret	88	1
59488	41628	2,474	1,591	2,474		NA	NA	NA	NA
59498	41659	30,975,600	29,612,530	30,975,600	29,612,530	NA	NA	NA	NA
59512	41694	159,306,264	149,007,554	159,306,264	149,007,554	North Carolina	Carteret	132	4
59518	41694	131,556,054	119,622,545	131,556,054	119,622,545	North Carolina	Carteret	114	3
59522	41694	1,387,050	1,301,385	1,387,050	1,301,385	NA	NA	NA	NA
59528	41739	3,989,041	3,329,374	3,989,041	3,329,374	NA	NA	NA	NA
59532	41739	13,467,405	11,773,578	13,467,405	11,773,578	Florida	Flagler	63	0
59551	41854	4,032,012	3,738,396	4,032,012	3,738,396	Georgia	McIntosh	80	1
59554	41854	307,883,733	290,312,391	307,883,733	290,312,391	NA	NA	NA	NA
59579	41876	2,575,794,663	2,336,338,041	2,171,698,210	2,078,330,549	Georgia	McIntosh	98	2
59581	41876	50,574	33,351	50,574	33,351	Georgia	Chatham	81	1
59590	41876	5,237,582	4,687,629	4,496,822	3,973,303	Florida	Bay	79	1
59592	41876	3,771,132,693	3,459,233,777	3,226,800,563	2,981,641,681	South Carolina	Horry	104	2
59602	42012	31,215	20,969	31,215		Massachusetts	Dukes	104	2
59606	42012	19,456,909	17,968,357	19,456,909	17,968,357	Florida	Palm Beach	34	0
59613	42082	22,652,128	20,022,146	22,652,128	20,022,146	Florida	Taylor	127	3
59615	42082	23,863,808	21,359,054	23,863,808	21,359,054	North Carolina	Carteret	88	1
59622	42098	2,595,242	2,255,189	2,595,242	2,255,189	Florida	Monroe	123	3
59624	42098	106,545,520	98,619,312	106,545,520	98,619,312	Florida	Monroe	144	4
59642	42150	5,568,141	4,721,504	5,568,141	4,721,504	North Carolina	Brunswick	91	1
59660	42156	99,517,003	91,661,109	99,517,003	91,661,109	North Carolina	Currituck	114	3
59668	42158	72		72		Florida	Sarasota	52	0
59678	42158	183,825	141,297	183,825	141,297	NA	NA	NA	NA
59698	42197	272,768,745	259,826,422	259,856,902	247,653,895	Florida	Monroe	104	2
59709	42221	885,480,321	852,235,328	885,480,321	852,235,328	Florida	Sarasota	121	3
59732	42255	100,242	70,822	100,242	70,822	NA	NA	NA	NA
59761	42366	318,245,242	290,626,141	318,245,242	290,626,141	North Carolina	Dare	84	1
59785	42456	633,466,263	602,911,416	633,466,263	602,911,416	North Carolina	Carteret	103	2

**North Carolina
Residential Flood**

Response to North Carolina General Statutes § 58-36-15 (d2) (1)

EventID	Year	GU_Loss_wDS	GR_Loss_wDS	GU_Loss_xDS	GR_Loss_xDS	LandfallState	LandfallCounty	WindSpeed	SS_Intensity
59821	42482	70,788,657	65,175,659	70,788,657	65,175,659	North Carolina	Brunswick	74	1
59832	42493	240,618,387	226,733,232	240,618,387	226,733,232	Florida	Monroe	93	1
59839	42493	6,730,189	6,019,800	6,730,189	6,019,800	Florida	Lee	145	4
59849	42512	170,988,737	165,170,515	170,988,553	165,170,345	South Carolina	Charleston	115	3
59854	42517	1,970,407	1,888,927	1,970,407	1,888,927	NA	NA	NA	NA
59866	42517	15,297,929	13,844,043	15,297,929	13,844,043	NA	NA	NA	NA
59875	42529	14,938,304	14,508,815	14,938,304	14,508,815	NA	NA	NA	NA
59878	42538	24,405,268	21,815,555	24,405,268	21,815,555	Florida	Sarasota	74	1
59907	42588	1,276	96	1,276	96	Massachusetts	Dukes	98	2
59913	42612	57,810,676	53,025,903	57,810,676	53,025,903	North Carolina	Dare	107	2
59921	42640	247,716,784	231,385,398	247,716,784	231,385,398	North Carolina	New Hanover	79	1
59929	42640	96		96		NA	NA	NA	NA
59930	42640	635,923	568,072	635,923	568,072	NA	NA	NA	NA
59934	42649	113,114,021	105,867,795	113,114,021	105,867,795	Florida	Taylor	64	0
59976	42719	28,406,894	25,434,964	28,406,894	25,434,964	South Carolina	Georgetown	82	1
59991	42725	8,788,878	7,223,219	8,788,878	7,223,219	NA	NA	NA	NA
60019	42749	124,781	77,912	124,781	77,912	Florida	Saint Johns	88	1
60029	42757	407,578	313,026	400,267	306,477	Georgia	Camden	93	1
60034	42761	5,459,255	4,487,926	5,459,255	4,487,926	NA	NA	NA	NA
60059	42771	265,132	185,042	265,132	185,042	North Carolina	Brunswick	65	0
60094	42827	1,151,770,691	1,046,840,547	994,812,863	940,255,835	Florida	Martin	35	0
60112	42935	848,175,462	793,317,772	848,175,462	793,317,772	North Carolina	Dare	119	3
60113	42935	664,478,391	640,373,811	664,478,391	640,373,811	Florida	Saint Johns	114	3
60130	42965	1,707,433,240	1,626,864,886	1,681,667,995	1,609,794,239	South Carolina	Charleston	96	2
60140	43000	139,009,021	124,159,163	139,009,021	124,159,163	North Carolina	Pender	75	1
60141	43000	78,057	76,528	78,057	76,528	NA	NA	NA	NA
60143	43000	1,719,771	1,594,691	1,719,771	1,594,691	Florida	Monroe	117	3
60162	43092	124,288,481	118,940,300	122,110,918	117,368,398	Florida	Monroe	97	2
60174	43093	16,244,222	13,857,655	16,244,222	13,857,655	NA	NA	NA	NA
60197	43105	169,993,317	162,130,680	169,993,317	162,130,680	North Carolina	Pender	118	3
60206	43128	2,520,666	2,136,567	2,520,666	2,136,567	NA	NA	NA	NA
60242	43162	8,004,468	6,651,282	7,319,701	6,003,617	NA	NA	NA	NA
60249	43166	49,207,215	45,201,973	49,207,215	45,201,973	North Carolina	Dare	102	2
60267	43242	6,183,483,624	5,640,654,350	5,540,764,075	5,144,216,035	North Carolina	Brunswick	106	2
60297	43304	137,892	122,151	137,892	122,151	Florida	Monroe	159	5
60304	43308	381,148,859	365,882,118	381,148,859	365,882,118	South Carolina	Charleston	98	2
60313	43308	3,310,930,007	3,157,588,862	3,259,237,848	3,115,757,250	South Carolina	Horry	118	3
60329	43335	791,730,971	766,493,217	775,978,630	755,912,760	Florida	Brevard	88	1
60335	43335	337,292	306,124	337,292	306,124	NA	NA	NA	NA
60349	43340	2,271,567	1,957,442	2,271,567	1,957,442	Florida	Bay	98	2
60355	43340	375,102,837	360,034,571	375,102,837	360,034,571	Florida	Collier	97	2
60356	43340	567,358	415,864	567,358	415,864	NA	NA	NA	NA
60375	43358	357,641,390	344,745,637	357,641,390	344,745,637	North Carolina	New Hanover	100	2
60381	43358	1,995,870	1,729,418	1,995,870	1,729,418	NA	NA	NA	NA
60389	43405	197,617	158,477	197,617	158,477	NA	NA	NA	NA
60394	43405	10,772,403	9,782,628	10,772,397	9,782,628	Florida	Pasco	80	1
60397	43410	490,827,931	475,805,938	490,827,931	475,805,938	North Carolina	Carteret	79	1
60412	43426	949,551,683	864,073,128	948,737,616	863,339,459	North Carolina	Brunswick	95	1
60416	43431	17,522,693	16,012,485	17,236,442	15,732,987	Florida	Miami-Dade	128	3
60432	43431	433,783,948	406,512,576	424,250,549	399,555,139	South Carolina	Georgetown	103	2
60448	43465	391,153,853	375,898,449	391,153,853	375,898,449	South Carolina	Charleston	126	3
60453	43465	1,612	125	1,612	125	NA	NA	NA	NA
60474	43514	136,725,697	129,987,700	136,725,697	129,987,700	North Carolina	Brunswick	127	3
60480	43514	489,684,282	466,763,156	489,684,282	466,763,156	North Carolina	Carteret	85	1
60481	43514	17,109,246	14,498,988	17,109,246	14,498,988	NA	NA	NA	NA
60497	43580	29,296	13,360	29,296	13,360	Massachusetts	Dukes	97	2
60506	43580	890,849,118	823,146,913	827,048,077	764,681,595	North Carolina	New Hanover	77	1
60555	43693	24,958,711	22,806,787	24,958,711	22,806,787	Massachusetts	Dukes	74	1
60577	43697	21,203,346	18,787,467	21,203,346	18,787,467	Florida	Sarasota	62	0
60583	43743	2,674	536	2,674	536	NA	NA	NA	NA
60586	43743	5,394,272	4,343,547	5,394,272	4,343,547	NA	NA	NA	NA
60598	43756	91,592,330	88,163,489	91,592,330	88,163,489	Florida	Monroe	69	0
60605	43758	278,953	188,975	278,953	188,975	NA	NA	NA	NA

**North Carolina
Residential Flood**

Response to North Carolina General Statutes § 58-36-15 (d2) (1)

EventID	Year	GU_Loss_wDS	GR_Loss_wDS	GU_Loss_xDS	GR_Loss_xDS	LandfallState	LandfallCounty	WindSpeed	SS_Intensity	
60624		43766	8,363	3,548	8,363	3,548	New York	Suffolk	69	0
60629		43843	1,926,998,874	1,875,740,549	1,926,998,874	1,875,740,549	North Carolina	New Hanover	117	3
60643		43863	38,409,334	35,103,257	38,409,334	35,103,257	South Carolina	Horry	61	0
60646		43863	7,863,854	6,548,325	7,863,854	6,548,325	Massachusetts	Dukes	94	1
60650		43863	1,249,165	1,066,922	1,249,165	1,066,922	New York	Suffolk	52	0
60654		43895	93,797	59,897	93,797	59,897	Florida	Monroe	93	1
60655		43895	66,424	58,252	66,424	58,252	NA	NA	NA	NA
60657		43895	6,411,437	5,377,686	6,411,437	5,377,686	Florida	Sarasota	57	0
60663		43909	4,535,608,306	4,106,988,832	3,881,029,344	3,634,753,063	South Carolina	Charleston	102	2
60664		43909	28,588,528	26,818,822	24,471,112	23,010,357	NA	NA	NA	NA
60670		43909	4,172,616,082	3,786,509,939	3,597,729,178	3,287,528,952	North Carolina	Brunswick	103	2
60673		43909	264,516,953	245,764,711	226,265,762	211,110,421	Florida	Monroe	163	5
60714		44015	4,213	695	4,213	695	NA	NA	NA	NA
60777		44044	6,968	3,451	6,968	3,451	Massachusetts	Dukes	111	3
60790		44068	2,314	1,475	2,314	1,475	Florida	Monroe	70	0
60795		44087	2,910,435	2,469,751	2,910,435	2,469,751	North Carolina	Carteret	58	0
60802		44090	6,862,398	6,094,682	6,862,398	6,094,682	NA	NA	NA	NA
60815		44122	399,505,126	375,793,097	399,505,126	375,793,097	North Carolina	Dare	110	2
60831		44139	126,036	85,120	126,036	85,120	Florida	Dixie	69	0
60863		44160	192,161,912	183,889,310	192,161,912	183,889,310	South Carolina	Charleston	118	3
60867		44160	39,113	29,960	39,113	29,960	Florida	Dixie	101	2
60869		44160	2,378	551	2,378	551	NA	NA	NA	NA
60897		44178	1,897,935	1,499,960	1,897,935	1,499,960	NA	NA	NA	NA
60901		44178	3,318,593,736	3,114,358,311	3,130,327,321	2,990,433,254	NA	NA	NA	NA
60923		44220	4,018,707	3,508,522	4,018,707	3,508,522	Florida	Levy	123	3
60944		44301	36,053	33,474	36,053	33,474	NA	NA	NA	NA
60965		44307	442,796,114	426,575,824	442,545,155	426,334,993	Florida	Miami-Dade	56	0
60966		44307	4,589,848	4,031,049	4,589,848	4,031,049	Florida	Monroe	80	1
60968		44307	264	121	264	121	Florida	Brevard	116	3
60973		44307	187,069	123,889	187,069	123,889	Georgia	Glynn	110	2
61013		44329	352,928,763	326,839,610	352,928,763	326,839,610	North Carolina	Brunswick	104	2
61030		44341	49,097,987	44,625,959	47,471,572	43,045,545	Florida	Palm Beach	149	4
61043		44365	3,501	2,464	3,501	2,464	South Carolina	Beaufort	100	2
61056		44369	52,116,562	47,949,458	52,116,562	47,949,458	Florida	Monroe	121	3
61060		44369	3,758,157	3,596,805	3,758,157	3,596,805	Florida	Monroe	146	4
61085		44407	2,195,475	1,987,483	2,195,475	1,987,483	Georgia	Camden	102	2
61089		44421	4,517,855	4,089,200	4,517,855	4,089,200	Massachusetts	Barnstable	86	1
61097		44421	35,952	32,558	35,952	32,558	Florida	Martin	116	3
61102		44441	428,988	346,543	428,988	346,543	NA	NA	NA	NA
61106		44441	90,529	86,226	90,529	86,226	NA	NA	NA	NA
61138		44504	100,725	82,063	100,725	82,063	NA	NA	NA	NA
61170		44567	61,837,467	54,596,619	61,837,467	54,596,619	NA	NA	NA	NA
61178		44590	562,918	489,278	547,780	474,643	Florida	Palm Beach	155	4
61201		44610	663,209	475,045	663,209	475,045	NA	NA	NA	NA
61209		44611	81,585	45,655	80,698	45,063	Florida	Manatee	133	4
61215		44611	2,090,469	1,757,592	2,042,830	1,712,644	Florida	Monroe	40	0
61223		44624	62,142,885	57,389,025	62,142,885	57,389,025	NA	NA	NA	NA
61258		44725	54,523	45,156	54,523	45,156	NA	NA	NA	NA
61265		44759	1,852,621,726	1,819,202,863	1,852,621,726	1,819,202,863	South Carolina	Georgetown	130	4
61268		44759	46,352,872	42,819,921	46,352,872	42,819,921	North Carolina	Onslow	102	2
61277		44774	18,240,745	16,377,046	18,240,745	16,377,046	NA	NA	NA	NA
61282		44774	1,443,568	1,177,187	1,443,568	1,177,187	Florida	Brevard	35	0
61287		44774	260,947,653	244,019,628	260,947,653	244,019,628	North Carolina	Dare	117	3
61308		44815	135,211,407	123,995,040	132,010,321	120,840,628	North Carolina	Carteret	105	2
61319		44818	26,245,932	22,983,869	26,245,932	22,983,869	Virginia	Northampton	104	2
61338		44869	669,504,168	649,210,132	669,504,168	649,210,132	NA	NA	NA	NA
61341		44872	3,208,812	3,022,059	3,208,812	3,022,059	Florida	Saint Lucie	29	0
61371		44894	437,537	293,677	399,953	262,659	New Jersey	Cape May	76	1
61389		44899	5,574,495	5,055,527	5,574,495	5,055,527	NA	NA	NA	NA
61396		44903	146,797	97,385	146,797	97,385	NA	NA	NA	NA
61403		44920	104,759,121	100,943,492	104,759,121	100,943,492	Florida	Monroe	65	0
61407		44953	1,299,571	1,102,245	1,299,571	1,102,245	Florida	Franklin	148	4
61410		44953	1,035,768	816,002	1,035,768	816,002	North Carolina	Carteret	71	0

**North Carolina
Residential Flood**

Response to North Carolina General Statutes § 58-36-15 (d2) (1)

EventID	Year	GU_Loss_wDS	GR_Loss_wDS	GU_Loss_xDS	GR_Loss_xDS	LandfallState	LandfallCounty	WindSpeed	SS_Intensity
61433	45009	6,427,479	5,611,137	6,427,479	5,611,137	North Carolina	Carteret	82	1
61447	45029	6,094,575	5,053,190	6,094,575	5,053,190	Florida	Monroe	118	3
61457	45029	282	66	282	66	NA	NA	NA	NA
61463	45049	32,955,074	30,762,777	32,955,074	30,762,777	NA	NA	NA	NA
61464	45049	9,331	5,025	9,331	5,025	NA	NA	NA	NA
61471	45056	13,723,829	12,999,749	13,723,829	12,999,749	NA	NA	NA	NA
61476	45056	148,566,115	134,394,235	148,566,115	134,394,235	North Carolina	Brunswick	105	2
61547	45125	4,732	2,740	4,732	2,740	Rhode Island	Washington	75	1
61556	45125	448,452,950	434,218,151	448,452,950	434,218,151	Florida	Saint Johns	99	2
61593	45178	11,482,555	10,292,987	11,482,555	10,292,987	North Carolina	Carteret	109	2
61598	45190	21,671,308	19,785,052	21,671,308	19,785,052	Georgia	McIntosh	69	0
61610	45190	6,231	2,430	6,231	2,430	Massachusetts	Dukes	119	3
61649	45294	19,442,973	17,444,765	19,442,973	17,444,765	NA	NA	NA	NA
61652	45308	410,947,080	384,230,302	406,381,450	379,911,191	South Carolina	Charleston	120	3
61677	45362	48,286,806	42,730,970	48,286,806	42,730,970	North Carolina	Carteret	82	1
61700	45446	100,372	62,969	100,372	62,969	Florida	Monroe	101	2
61704	45473	13,681,559	11,888,565	13,681,559	11,888,565	Florida	Brevard	52	0
61708	45473	82,580,083	75,876,323	82,580,083	75,876,323	South Carolina	Charleston	99	2
61742	45543	1,322,628	1,088,108	1,322,628	1,088,108	North Carolina	Onslow	75	1
61745	45543	2,159,992	1,846,349	2,159,992	1,846,349	NA	NA	NA	NA
61759	45627	3,685,851	3,224,972	3,685,851	3,224,972	NA	NA	NA	NA
61762	45627	5,200,338	4,630,241	5,200,338	4,630,241	Florida	Franklin	81	1
61781	45665	644,452,697	619,685,333	644,452,697	619,685,333	South Carolina	Horry	97	2
61822	45702	1,743,615,678	1,656,672,347	1,686,583,889	1,620,210,692	South Carolina	Beaufort	74	1
61834	45719	43,896,112	39,744,026	43,896,112	39,744,026	North Carolina	Brunswick	119	3
61840	45766	1,913,409	1,771,177	1,913,409	1,771,177	Florida	Okalosa	69	0
61844	45766	6,849,231	5,432,199	6,849,231	5,432,199	Georgia	Glynn	81	1
61868	45810	8,923,936	8,671,010	8,923,936	8,671,010	Florida	Volusia	75	1
61869	45810	664,819,425	641,514,845	664,819,341	641,514,771	NA	NA	NA	NA
61878	45813	27,479,711	24,479,070	27,479,711	24,479,070	Massachusetts	Nantucket	92	1
61907	9	2,831,155	2,532,016	2,831,155	2,532,016	NA	NA	NA	NA
61944	35	55,489,505	51,315,926	55,489,505	51,315,926	Florida	Franklin	69	0
61957	56	20,394,136	18,218,295	20,394,136	18,218,295	Georgia	Liberty	35	0
61958	56	81,919,405	75,469,201	81,919,405	75,469,201	NA	NA	NA	NA
61980	84	1,870,364,290	1,771,826,191	1,754,278,948	1,701,093,541	North Carolina	Pender	128	3
61992	97	22,970,107	22,178,710	22,970,107	22,178,710	NA	NA	NA	NA
62018	125	1,284,541	1,063,176	1,284,541	1,063,176	Florida	Monroe	64	0
62019	125	337,460	307,471	337,460	307,471	NA	NA	NA	NA
62037	173	73,567,670	70,848,537	73,567,670	70,848,537	South Carolina	Charleston	82	1
62045	178	3,305,402	2,957,355	3,305,402	2,957,355	NA	NA	NA	NA
62050	178	9,423	2,451	9,423	2,451	NA	NA	NA	NA
62073	206	737,878,232	710,174,947	737,878,232	710,174,947	North Carolina	Pender	106	2
62084	209	36,458,628	32,920,340	35,853,298	32,342,261	North Carolina	Dare	102	2
62086	209	16,962,780	14,889,184	16,962,780	14,889,184	Florida	Bay	86	1
62102	222	8,462,732	7,765,984	8,187,498	7,511,053	New York	Suffolk	109	2
62103	222	379,304,249	358,942,009	364,608,204	345,779,658	North Carolina	Currituck	118	3
62109	234	11,919,105	10,508,197	11,905,326	10,495,745	Florida	Monroe	91	1
62122	236	140,271	94,665	140,271	94,665	North Carolina	Onslow	62	0
62149	256	32,518,911	28,421,532	32,518,911	28,421,532	Louisiana	Terrebonne	95	1
62150	256	22,260	19,031	22,260	19,031	NA	NA	NA	NA
62155	256	96,962	64,614	96,962	64,614	NA	NA	NA	NA
62156	265	307,636,272	280,767,209	307,636,272	280,767,209	NA	NA	NA	NA
62157	265	25,153,275	22,048,826	25,153,275	22,048,826	South Carolina	Charleston	118	3
62160	265	1,253,346	1,038,159	1,253,346	1,038,159	NA	NA	NA	NA
62184	274	50,546	49,469	50,546	49,469	NA	NA	NA	NA
62191	277	150,705,015	137,196,324	148,148,580	134,792,074	NA	NA	NA	NA
62192	277	978,202,162	903,217,990	960,553,860	887,565,681	NA	NA	NA	NA
62193	277	62,904,500	58,568,259	62,904,500	58,568,259	North Carolina	Onslow	67	0
62200	282	928,855,017	899,070,883	928,855,017	899,070,883	North Carolina	Brunswick	81	1
62207	291	796,375,530	747,564,806	781,181,620	733,645,992	South Carolina	Charleston	104	2
62244	318	329,906,081	311,366,048	329,906,081	311,366,048	North Carolina	Carteret	105	2
62266	322	28,010	12,126	28,010	12,126	Florida	Saint Lucie	148	4
62288	335	6,645	2,762	6,645	2,762	Florida	Bay	129	3

**North Carolina
Residential Flood**

Response to North Carolina General Statutes § 58-36-15 (d2) (1)

EventID	Year	GU_Loss_wDS	GR_Loss_wDS	GU_Loss_xDS	GR_Loss_xDS	LandfallState	LandfallCounty	WindSpeed	SS_Intensity
62302	337	36,943	18,306	36,943	18,306	Florida	Monroe	63	0
62311	345	4,690,952	4,273,433	4,690,952	4,273,433	Florida	Taylor	118	3
62327	367	335,648	145,105	335,648	145,105	NA	NA	NA	NA
62336	367	181,962	175,214	181,962	175,214	NA	NA	NA	NA
62339	369	77,865,833	70,551,769	77,865,833	70,551,769	NA	NA	NA	NA
62351	379	11,997	4,396	11,997	4,396	Delaware	Sussex	90	1
62363	387	382,502,200	355,059,695	382,502,200	355,059,695	North Carolina	Pender	110	2
62381	402	42,720,056	37,947,846	42,720,056	37,947,846	North Carolina	Carteret	74	1
62384	405	348,242,131	334,486,893	348,242,131	334,486,893	NA	NA	NA	NA
62386	405	16,565	10,579	16,565	10,579	NA	NA	NA	NA
62390	405	29,172	19,921	29,172	19,921	Florida	Franklin	97	2
62395	405	68,449,411	60,771,216	68,449,411	60,771,216	Maryland	Worcester	58	0
62397	405	8,551,027	7,689,849	8,551,027	7,689,849	Florida	Broward	86	1
62405	426	59,169,064	55,375,250	59,169,064	55,375,250	South Carolina	Charleston	83	1
62412	442	8,439,786	7,778,087	8,437,669	7,776,152	NA	NA	NA	NA
62413	442	670,068,743	632,129,148	657,424,702	620,812,482	North Carolina	Brunswick	95	1
62414	442	317,585,524	289,834,567	317,585,524	289,834,567	South Carolina	Horry	95	1
62419	442	733,234,911	676,078,761	721,879,808	665,365,436	South Carolina	Charleston	79	1
62425	453	202		202		New York	Suffolk	95	1
62451	477	343,881,980	322,452,276	343,881,980	322,452,276	South Carolina	Charleston	113	3
62464	500	4,434,994	4,040,343	4,434,994	4,040,343	NA	NA	NA	NA
62482	536	22,501,601	19,862,261	22,501,601	19,862,261	Rhode Island	Washington	92	1
62500	549	6,503,333	6,162,319	6,503,333	6,162,319	NA	NA	NA	NA
62502	549	89,387,695	83,296,586	89,387,695	83,296,586	NA	NA	NA	NA
62504	549	70,344,136	60,409,276	70,344,136	60,409,276	NA	NA	NA	NA
62511	563	191,513,701	178,213,399	191,513,701	178,213,399	North Carolina	Carteret	116	3
62520	580	1,304,281	1,160,788	1,304,281	1,160,788	NA	NA	NA	NA
62526	580	207,323,067	198,465,952	207,323,067	198,465,952	NA	NA	NA	NA
62539	599	188,449,469	180,715,841	188,449,469	180,715,841	Florida	Pinellas	68	0
62560	606	1,312,659	1,122,071	1,312,659	1,122,071	NA	NA	NA	NA
62598	642	2,263	2,015	2,263	2,015	South Carolina	Georgetown	102	2
62605	653	705,487	631,979	705,487	631,979	NA	NA	NA	NA
62667	705	1,788,415	1,524,166	1,788,415	1,524,166	NA	NA	NA	NA
62670	705	5,979,938	5,345,409	5,979,938	5,345,409	North Carolina	Carteret	77	1
62704	734	124,030,680	112,759,923	120,519,766	109,417,025	South Carolina	Beaufort	142	4
62707	734	14,968,295	13,628,634	14,506,778	13,189,424	North Carolina	Onslow	84	1
62708	734	180,928,128	170,793,905	177,677,123	167,826,974	NA	NA	NA	NA
62711	765	2,710,230	2,443,999	2,710,230	2,443,999	Virginia	Accomack	74	1
62728	768	10,920,247	10,080,673	10,920,247	10,080,673	Massachusetts	Dukes	94	1
62735	770	7,250,677	6,169,992	7,250,677	6,169,992	South Carolina	Charleston	95	1
62737	770	1,377	83	1,377	83	North Carolina	Brunswick	77	1
62747	788	193,138	111,931	193,138	111,931	NA	NA	NA	NA
62748	788	714	57	714	57	Florida	Saint Johns	104	2
62761	822	33,754,106	29,777,462	33,754,106	29,777,462	North Carolina	New Hanover	80	1
62822	988	92,628	82,404	92,628	82,404	Georgia	Chatham	99	2
62827	992	52,088	27,317	52,088	27,317	NA	NA	NA	NA
62830	992	9,379,581	7,481,163	9,379,581	7,481,163	NA	NA	NA	NA
62833	992	55		55		NA	NA	NA	NA
62838	1023	201,140,997	188,503,542	201,140,997	188,503,542	Florida	Sarasota	58	0
62841	1023	1,579	888	1,579	888	Florida	Monroe	29	0
62842	1023	196,834,376	182,810,409	196,834,376	182,810,409	North Carolina	Pender	114	3
62883	1076	1,349,646,920	1,243,027,238	1,298,357,937	1,199,281,810	Florida	Palm Beach	144	4
62896	1079	21,086,605	18,351,861	21,086,605	18,351,861	NA	NA	NA	NA
62905	1088	47,790,764	46,104,566	47,790,764	46,104,566	Florida	Walton	78	1
62924	1090	4,966,039	4,240,167	4,966,039	4,240,167	North Carolina	Dare	68	0
62928	1109	98,773,022	91,454,207	98,772,770	91,454,108	NA	NA	NA	NA
62937	1123	1,107,884	888,299	1,107,884	888,299	NA	NA	NA	NA
62951	1123	2,153,533	2,081,326	2,153,533	2,081,326	NA	NA	NA	NA
62960	1142	202,067,555	184,987,632	201,744,714	184,680,719	Florida	Guif	106	2
62966	1142	1,847,783	1,689,504	1,847,783	1,689,504	NA	NA	NA	NA
62999	1183	1,129,099	970,508	1,129,099	970,508	NA	NA	NA	NA
63005	1183	16,147,942	14,317,350	16,147,942	14,317,350	NA	NA	NA	NA
63032	1190	96,915	69,691	96,915	69,691	NA	NA	NA	NA

**North Carolina
Residential Flood**

Response to North Carolina General Statutes § 58-36-15 (d2) (1)

EventID	Year	GU_Loss_wDS	GR_Loss_wDS	GU_Loss_xDS	GR_Loss_xDS	LandfallState	LandfallCounty	WindSpeed	SS_Intensity
63055	1204	303		298		New Jersey	Cape May	82	1
63088	1224	23,794,116	21,670,017	23,794,116	21,670,017	North Carolina	New Hanover	91	1
63094	1243	876,664	616,002	876,664	616,002	NA	NA	NA	NA
63104	1248	153,920,982	145,385,639	153,920,982	145,385,639	North Carolina	Dare	104	2
63106	1248	111,629,258	108,936,053	111,629,258	108,936,053	Florida	Monroe	40	0
63118	1248	33,938,956	30,106,444	33,938,956	30,106,444	North Carolina	Brunswick	100	2
63126	1254	4,322,654	3,904,838	4,322,654	3,904,838	NA	NA	NA	NA
63139	1260	122,317,036	114,579,592	122,317,036	114,579,592	North Carolina	Brunswick	98	2
63211	1309	38,271,094	33,995,540	38,271,094	33,995,540	NA	NA	NA	NA
63236	1337	801,241,589	753,498,375	801,241,589	753,498,375	South Carolina	Charleston	96	2
63240	1340	341,401,176	309,639,068	341,401,176	309,639,068	South Carolina	Horry	63	0
63245	1340	89,751,201	87,186,625	89,751,201	87,186,625	Florida	Bay	125	3
63253	1350	563,616	473,097	563,616	473,097	Maine	Knox	88	1
63257	1350	1,603	864	1,603	864	Florida	Citrus	34	0
63297	1379	1,183,972,867	1,132,000,657	1,183,972,867	1,132,000,657	North Carolina	Onslow	105	2
63299	1379	658,515	631,487	658,515	631,487	Massachusetts	Dukes	80	1
63307	1397	31,036	27,919	31,036	27,919	NA	NA	NA	NA
63342	1413	31,426,739	28,271,974	31,426,739	28,271,974	Florida	Gulf	149	4
63347	1413	42,450,945	39,042,000	42,450,945	39,042,000	North Carolina	New Hanover	124	3
63417	1468	257,893,091	243,317,285	257,893,091	243,317,285	NA	NA	NA	NA
63420	1468	3,212,947	2,631,102	3,212,947	2,631,102	NA	NA	NA	NA
63425	1468	116,812,873	109,612,073	116,812,873	109,612,073	South Carolina	Georgetown	114	3
63436	1496	10,227,428	8,814,852	10,227,428	8,814,852	NA	NA	NA	NA
63451	1503	1,683,729	1,216,913	1,683,729	1,216,913	New York	Suffolk	100	2
63464	1509	1,129,109	931,314	1,129,109	931,314	South Carolina	Horry	80	1
63481	1513	151,355	132,773	151,355	132,773	NA	NA	NA	NA
63486	1513	9,322,459	8,394,156	9,216,281	8,300,235	New York	Nassau	103	2
63510	1533	2,023,233,334	1,955,843,740	1,983,848,468	1,939,998,055	Florida	Monroe	119	3
63511	1533	91,366	64,382	91,365	64,382	NA	NA	NA	NA
63515	1533	207,766,135	200,988,338	205,853,849	199,626,338	NA	NA	NA	NA
63539	1558	75,195,470	70,120,991	75,195,470	70,120,991	North Carolina	Dare	98	2
63542	1579	139,566	125,327	139,566	125,327	Florida	Hernando	56	0
63556	1620	9,695,500	9,432,282	9,663,314	9,405,745	NA	NA	NA	NA
63558	1620	40,705,697	37,223,553	40,705,697	37,223,553	NA	NA	NA	NA
63587	1642	69,704,139	63,711,370	69,704,139	63,711,370	Florida	Volusia	34	0
63592	1679	1,013,984	869,463	1,013,984	869,463	NA	NA	NA	NA
63594	1682	12,680,059	11,143,337	12,680,059	11,143,337	NA	NA	NA	NA
63605	1700	1,607,790	1,549,435	1,607,790	1,549,435	NA	NA	NA	NA
63636	1724	13,223,868	12,610,863	13,088,283	12,504,993	NA	NA	NA	NA
63652	1730	44,146,315	40,054,457	44,146,315	40,054,457	NA	NA	NA	NA
63683	1752	2,158,545	1,919,704	2,158,545	1,919,704	NA	NA	NA	NA
63685	1752	1,748,995	1,694,899	1,748,995	1,694,899	Florida	Taylor	99	2
63706	1769	452,614,945	437,269,791	452,614,945	437,269,791	NA	NA	NA	NA
63712	1771	26,454,328	24,488,953	26,454,328	24,488,953	NA	NA	NA	NA
63724	1779	21,571,858	20,345,595	21,571,858	20,345,595	North Carolina	Carteret	76	1
63731	1795	2,705,493	2,444,219	2,705,493	2,444,219	NA	NA	NA	NA
63767	1855	664,997	580,503	664,997	580,503	Florida	Hillsborough	94	1
63768	1855	5,526	2,853	5,526	2,853	New York	Suffolk	75	1
63776	1873	377,218,398	354,656,572	363,506,339	342,199,244	Florida	Flagler	117	3
63799	1884	13,457,468	11,531,574	13,457,468	11,531,574	NA	NA	NA	NA
63807	1891	27,223,846	23,537,951	27,223,846	23,537,951	North Carolina	New Hanover	58	0
63834	1906	9,708,022	8,366,251	9,708,022	8,366,251	NA	NA	NA	NA
63866	1954	751,376	619,192	751,376	619,192	Florida	Palm Beach	119	3
63919	1994	444,947,125	429,923,014	444,947,125	429,923,014	South Carolina	Charleston	80	1
63962	2043	231,757	157,016	231,757	157,016	North Carolina	Carteret	76	1
63969	2043	127,236,585	119,404,217	127,236,585	119,404,217	Massachusetts	Barnstable	39	0
63970	2043	1,194,056	881,089	1,194,056	881,089	NA	NA	NA	NA
63977	2051	117,811,934	110,288,483	117,811,934	110,288,483	North Carolina	Onslow	82	1
64005	2089	121,527	70,686	121,527	70,686	Virginia	Accomack	62	0
64027	2099	35,306,318	30,884,838	35,306,318	30,884,838	North Carolina	Carteret	81	1
64029	2099	25,686,224	22,922,874	25,686,224	22,922,874	Florida	Broward	63	0
64048	2104	5,944	4,233	5,944	4,233	Florida	Indian River	34	0
64074	2114	1,387,411	1,207,716	1,387,411	1,207,716	Florida	Miami-Dade	75	1

**North Carolina
Residential Flood**

Response to North Carolina General Statutes § 58-36-15 (d2) (1)

EventID	Year	GU_Loss_wDS	GR_Loss_wDS	GU_Loss_xDS	GR_Loss_xDS	LandfallState	LandfallCounty	WindSpeed	SS_Intensity
64116	2148	1,446,849,826	1,368,494,723	1,446,849,826	1,368,494,723	Florida	Monroe	84	1
64128	2151	417,775,260	405,899,716	417,775,260	405,899,716	Florida	Palm Beach	150	4
64165	2255	36,835,038	33,051,460	36,835,038	33,051,460	NA	NA	NA	NA
64170	2255	65,554,813	60,656,901	65,554,813	60,656,901	Georgia	Liberty	84	1
64179	2281	133,983,739	124,528,297	133,983,739	124,528,297	South Carolina	Georgetown	63	0
64192	2304	286,217	252,139	286,217	252,139	NA	NA	NA	NA
64197	2310	6,002,995	5,279,848	6,002,995	5,279,848	South Carolina	Charleston	80	1
64285	2453	16,878,871	16,324,068	16,878,871	16,324,068	Florida	Palm Beach	164	5
64286	2453	971,600	781,456	969,450	779,738	NA	NA	NA	NA
64287	2453	1,781	967	1,766	960	Georgia	Liberty	94	1
64296	2464	4,612,380	4,157,207	4,612,380	4,157,207	NA	NA	NA	NA
64309	2476	4,521,731	3,888,922	4,521,731	3,888,922	North Carolina	Carteret	79	1
64319	2485	803,699,369	746,821,333	795,493,199	740,554,352	South Carolina	Horry	81	1
64321	2485	11,012	2,747	11,012	2,747	Virginia	Northampton	64	0
64333	2488	90,890,565	82,175,564	90,890,565	82,175,564	North Carolina	Onslow	110	2
64335	2488	99,338	70,985	99,338	70,985	NA	NA	NA	NA
64348	2503	1,745,622,719	1,643,849,302	1,742,990,476	1,641,437,214	North Carolina	Brunswick	127	3
64376	2571	1,556,136	1,163,347	1,556,136	1,163,347	Florida	Collier	173	5
64393	2594	3,255	462	3,255	462	NA	NA	NA	NA
64404	2618	31,009,364	29,974,546	31,009,364	29,974,546	NA	NA	NA	NA
64435	2623	20,397,376	18,680,693	20,397,376	18,680,693	Florida	Monroe	40	0
64449	2630	153,206,014	145,259,667	153,206,014	145,259,667	North Carolina	Dare	148	4
64479	2659	16,803	8,497	16,803	8,497	NA	NA	NA	NA
64497	2675	98	1	98	1	Georgia	McIntosh	80	1
64538	2696	28,131	19,783	28,131	19,783	Florida	Franklin	107	2
64541	2696	4,263,483	3,511,440	4,263,483	3,511,440	Florida	Monroe	85	1
64552	2715	66,441	51,568	66,441	51,568	Florida	Franklin	87	1
64588	2732	1,277,323,156	1,191,940,388	1,274,588,101	1,189,354,933	South Carolina	Horry	96	2
64603	2768	12	12	12	12	New Jersey	Cape May	100	2
64604	2768	32,423,741	28,784,281	32,423,741	28,784,281	NA	NA	NA	NA
64611	2768	470,786	348,041	466,096	343,896	Florida	Palm Beach	86	1
64616	2768	1,746,420	1,265,729	1,746,420	1,265,729	NA	NA	NA	NA
64624	2771	157,560,183	150,591,930	157,560,183	150,591,930	Florida	Dixie	102	2
64634	2791	664,473	585,059	664,473	585,059	NA	NA	NA	NA
64639	2795	6,203,260	5,135,041	6,203,260	5,135,041	Massachusetts	Dukes	48	0
64644	2795	118	26	118	26	Florida	Monroe	121	3
64651	2803	360	360	360	360	Florida	Monroe	97	2
64665	2818	2,424,605	2,101,490	2,424,605	2,101,490	NA	NA	NA	NA
64696	2870	5,475,142	4,896,204	5,475,142	4,896,204	NA	NA	NA	NA
64698	2870	60,979	47,861	60,979	47,861	New York	Suffolk	109	2
64712	2871	94,317	80,355	94,317	80,355	NA	NA	NA	NA
64716	2871	239,105,730	225,556,065	224,131,558	216,320,566	NA	NA	NA	NA
64723	2882	3,997	521	3,997	521	NA	NA	NA	NA
64780	3007	38,127,883	34,767,191	38,127,883	34,767,191	North Carolina	Onslow	92	1
64794	3023	21,882,399	20,098,958	21,882,399	20,098,958	South Carolina	Charleston	101	2
64805	3029	28,169,322	27,461,413	28,169,322	27,461,413	NA	NA	NA	NA
64816	3029	245,058,804	237,207,978	245,058,804	237,207,978	Florida	Indian River	76	1
64823	3038	433,908,650	416,089,072	430,947,358	414,147,425	South Carolina	Georgetown	75	1
64836	3046	1,188,218	988,889	1,173,618	975,269	Florida	Duval	83	1
64838	3046	35,032	17,426	35,032	17,426	NA	NA	NA	NA
64842	3046	1,915,350	1,560,107	1,908,721	1,553,706	NA	NA	NA	NA
64851	3056	771,249	686,746	771,249	686,746	Florida	Saint Johns	105	2
64867	3074	6,118,606	5,684,050	6,118,606	5,684,050	Florida	Monroe	70	0
64870	3074	79,718,496	73,307,098	79,718,496	73,307,098	Florida	Levy	114	3
64906	3114	3,808,285	3,073,897	3,808,285	3,073,897	South Carolina	Charleston	81	1
64907	3114	1,702,631	1,579,477	1,702,631	1,579,477	NA	NA	NA	NA
64938	3176	411,196	371,834	411,196	371,834	NA	NA	NA	NA
64954	3196	1,410,975,809	1,314,905,896	1,360,606,328	1,280,670,097	NA	NA	NA	NA
64956	3196	29,917,886	28,854,162	28,947,192	28,201,489	South Carolina	Beaufort	94	1
64960	3197	3,726,081	3,197,094	3,726,081	3,197,094	North Carolina	Carteret	76	1
64961	3197	261,984	227,221	261,984	227,221	South Carolina	Charleston	94	1
64970	3199	790,148,552	767,419,319	790,148,552	767,419,319	NA	NA	NA	NA
64974	3199	1,759,660	1,487,300	1,759,660	1,487,300	Florida	Broward	40	0

**North Carolina
Residential Flood**

Response to North Carolina General Statutes § 58-36-15 (d2) (1)

EventID	Year	GU_Loss_wDS	GR_Loss_wDS	GU_Loss_xDS	GR_Loss_xDS	LandfallState	LandfallCounty	WindSpeed	SS_Intensity
64984	3200	548,916	325,199	548,916	325,199	NA	NA	NA	NA
65003	3218	55,634,711	51,008,203	55,634,711	51,008,203	NA	NA	NA	NA
65030	3223	1,048,605,778	967,791,848	918,719,151	894,883,092	Florida	Hernando	165	5
65062	3236	3,571,404	3,074,597	3,571,404	3,074,597	South Carolina	Horry	82	1
65067	3239	1,021	17	1,021	17	Florida	Monroe	63	0
65077	3262	131,700,020	123,173,524	131,700,020	123,173,524	South Carolina	Charleston	117	3
65102	3274	247,134	186,707	247,134	186,707	South Carolina	Beaufort	99	2
65116	3284	1,290,510	1,015,368	1,290,510	1,015,368	NA	NA	NA	NA
65122	3302	597,045	422,053	597,045	422,053	NA	NA	NA	NA
65127	3302	200,577,196	187,970,460	200,577,196	187,970,460	South Carolina	Charleston	93	1
65130	3302	10,055	4,706	10,055	4,706	Florida	Citrus	102	2
65132	3305	2,696,301	2,220,403	2,696,301	2,220,403	Florida	Palm Beach	112	3
65136	3307	28,145	13,023	28,145	13,023	Florida	Flagler	104	2
65159	3308	268,343,126	256,107,993	268,343,126	256,107,993	Florida	Saint Johns	116	3
65163	3323	209	128	209	128	NA	NA	NA	NA
65167	3323	3,029	1,176	3,029	1,176	NA	NA	NA	NA
65191	3351	33,658,215	32,651,384	33,658,215	32,651,384	NA	NA	NA	NA
65208	3353	159,943	125,684	159,943	125,684	Florida	Citrus	64	0
65238	3355	142,837,966	133,438,606	142,837,966	133,438,606	Florida	Manatee	98	2
65242	3372	126,842,225	119,350,243	126,842,225	119,350,243	North Carolina	Carteret	103	2
65273	3406	31,611,513	29,377,739	31,611,391	29,377,635	Florida	Palm Beach	62	0
65294	3430	1,269,052,213	1,172,693,396	1,251,913,148	1,157,204,157	NA	NA	NA	NA
65303	3441	27,632,138	24,327,243	27,632,138	24,327,243	NA	NA	NA	NA
65311	3474	31,625,706	28,943,746	31,625,706	28,943,746	NA	NA	NA	NA
65330	3521	525,049	452,049	525,049	452,049	NA	NA	NA	NA
65344	3560	337,664,934	325,992,952	337,664,934	325,992,952	South Carolina	Beaufort	118	3
65367	3573	19,392,950	18,228,494	19,392,950	18,228,494	Florida	Dixie	121	3
65368	3573	6,391,644	6,079,758	6,391,644	6,079,758	Louisiana	Plaquemines	86	1
65398	3590	73,198,521	70,882,172	73,198,521	70,882,172	NA	NA	NA	NA
65414	3600	6,123,501,743	5,550,508,605	5,369,750,432	5,024,802,092	Florida	Monroe	67	0
65418	3600	5,163	4,912	4,592	4,342	NA	NA	NA	NA
65421	3615	157,459,653	147,101,624	157,459,653	147,101,624	North Carolina	Hyde	104	2
65428	3615	136,169	48,964	136,169	48,964	Florida	Broward	34	0
65433	3633	945,135,531	855,583,663	901,506,039	817,824,189	NA	NA	NA	NA
65462	3645	30,780,988	27,115,831	30,780,988	27,115,831	North Carolina	New Hanover	116	3
65493	3673	247,871,215	230,160,228	240,374,121	223,224,516	NA	NA	NA	NA
65494	3673	2,694,366,897	2,541,873,846	2,589,024,972	2,469,393,469	North Carolina	Carteret	102	2
65520	3718	121,156,365	112,149,725	121,156,365	112,149,725	North Carolina	Carteret	97	2
65523	3728	16,728,851	14,494,828	16,728,851	14,494,828	North Carolina	Carteret	90	1
65526	3728	345,498,276	319,792,428	345,498,276	319,792,428	NA	NA	NA	NA
65531	3729	21,845	7,902	21,845	7,902	Florida	Lee	52	0
65548	3733	1,510,708	1,162,549	1,510,708	1,162,549	NA	NA	NA	NA
65577	3745	3,467,528	3,073,207	3,467,528	3,073,207	NA	NA	NA	NA
65579	3748	22,039,805	19,425,625	22,039,805	19,425,625	North Carolina	Dare	83	1
65586	3748	3,383,174	2,859,683	3,383,174	2,859,683	Florida	Monroe	52	0
65613	3756	49,352,324	47,469,456	49,352,324	47,469,456	NA	NA	NA	NA
65615	3756	329,807,372	318,507,257	329,807,372	318,507,257	South Carolina	Charleston	98	2
65616	3756	2,100,289	1,689,179	2,100,289	1,689,179	NA	NA	NA	NA
65642	3791	15,673	11,574	15,673	11,574	Alabama	Baldwin	119	3
65648	3791	1,224,195	963,507	1,224,195	963,507	Massachusetts	Nantucket	102	2
65652	3801	1,257,798,295	1,168,706,556	1,256,029,558	1,167,050,107	North Carolina	Onslow	101	2
65658	3817	1,951,063	1,782,961	1,951,063	1,782,961	NA	NA	NA	NA
65660	3817	158,897,162	154,511,098	158,897,162	154,511,098	NA	NA	NA	NA
65674	3834	52,385	29,481	52,385	29,481	New York	Suffolk	93	1
65697	3845	328,318,375	311,873,778	322,250,030	306,293,465	Florida	Duval	89	1
65699	3845	290,243,054	280,170,942	290,235,290	280,164,022	Georgia	Liberty	115	3
65721	3877	199,004	136,599	199,004	136,599	NA	NA	NA	NA
65725	3881	200,169,313	193,948,698	200,169,313	193,948,698	NA	NA	NA	NA
65729	3881	59,333,916	51,801,817	59,333,916	51,801,817	North Carolina	Carteret	80	1
65759	3903	2,395	165	2,395	165	Florida	Flagler	100	2
65772	3910	313,238	207,911	313,238	207,911	NA	NA	NA	NA
65780	3910	53,747,756	48,211,763	53,747,756	48,211,763	North Carolina	Pender	90	1
65781	3939	94,836,007	85,680,980	94,836,007	85,680,980	NA	NA	NA	NA

**North Carolina
Residential Flood**

Response to North Carolina General Statutes § 58-36-15 (d2) (1)

EventID	Year	GU_Loss_wDS	GR_Loss_wDS	GU_Loss_xDS	GR_Loss_xDS	LandfallState	LandfallCounty	WindSpeed	SS_Intensity
65782	3939	4,359,162	3,825,190	4,359,162	3,825,190	Florida	Monroe	126	3
65786	3939	56,462,609	53,724,247	56,462,609	53,724,247	NA	NA	NA	NA
65788	3939	2,281,156	1,994,841	2,281,156	1,994,841	NA	NA	NA	NA
65795	3967	6,634,027	6,379,351	6,634,027	6,379,351	NA	NA	NA	NA
65800	3967	75,125,594	69,924,046	74,494,560	69,316,045	Florida	Saint Johns	100	2
65830	3977	96,606,690	92,798,115	96,606,690	92,798,115	NA	NA	NA	NA
65836	3980	101,741,335	94,962,262	101,741,335	94,962,262	North Carolina	Carteret	118	3
65837	3980	102,088,706	94,163,990	102,088,706	94,163,990	North Carolina	Pender	69	0
65838	3980	204,755,208	195,031,323	204,755,208	195,031,323	North Carolina	Brunswick	118	3
65848	3980	16,222	7,907	16,222	7,907	Florida	Monroe	75	1
65853	3983	2,850,460	2,168,704	2,850,460	2,168,704	NA	NA	NA	NA
65857	3983	50,110,222	45,627,315	50,110,222	45,627,315	New York	Suffolk	69	0
65876	4006	688,881	481,380	688,881	481,380	New York	Suffolk	40	0
65877	4006	1,071,276,526	1,002,604,690	1,046,415,740	980,153,897	South Carolina	Horry	96	2
65882	4006	377,316,721	350,074,550	369,910,763	343,130,574	Florida	Miami-Dade	105	2
65884	4006	225,757	157,372	225,757	157,372	Florida	Levy	51	0
65888	4006	36,641,820	33,363,001	36,641,820	33,363,001	NA	NA	NA	NA
65893	4025	13,601,227	12,102,197	13,601,227	12,102,197	NA	NA	NA	NA
65895	4025	284	9	284	9	NA	NA	NA	NA
65901	4029	65,095	37,880	65,095	37,880	Florida	Monroe	81	1
65911	4040	19,201	7,300	18,864	7,103	Delaware	Sussex	105	2
65922	4044	34,749	18,722	34,749	18,722	NA	NA	NA	NA
65938	4102	11,096,606	10,143,444	11,096,606	10,143,444	North Carolina	Carteret	79	1
65941	4102	309,573,840	291,200,789	309,573,840	291,200,789	NA	NA	NA	NA
65973	4108	1,049,250	874,403	1,049,250	874,403	Florida	Monroe	107	2
65991	4135	6,949,568	6,158,160	6,949,568	6,158,160	NA	NA	NA	NA
65992	4135	191,622,286	181,717,048	191,622,286	181,717,048	South Carolina	Charleston	78	1
66018	4159	276,054	215,639	267,748	208,573	Florida	Palm Beach	169	5
66019	4159	1,451	330	1,451	330	New York	Suffolk	70	0
66035	4180	8,030,064	6,392,731	8,030,064	6,392,731	NA	NA	NA	NA
66071	4220	5,823,977	5,140,318	5,823,977	5,140,318	North Carolina	Onslow	94	1
66072	4220	279,793,952	260,632,885	279,793,952	260,632,885	North Carolina	New Hanover	95	1
66081	4234	24,500,202	21,846,574	24,135,156	21,493,986	Florida	Monroe	40	0
66085	4234	186,290	184,131	186,290	184,131	NA	NA	NA	NA
66086	4234	561,717,911	507,688,265	560,071,795	506,264,342	NA	NA	NA	NA
66102	4252	65,081,002	59,990,210	65,081,002	59,990,210	North Carolina	Hyde	104	2
66111	4254	27,863,494	25,081,599	27,863,494	25,081,599	North Carolina	Pender	93	1
66115	4254	197,330	137,431	197,330	137,431	NA	NA	NA	NA
66117	4254	121,089,293	112,695,074	120,753,929	112,370,542	Maryland	Worcester	121	3
66143	4280	3,853,142	3,584,590	3,853,142	3,584,590	Florida	Monroe	40	0
66151	4280	695,708,279	645,562,975	695,708,279	645,562,975	North Carolina	New Hanover	106	2
66184	4309	12,844,506	11,358,353	12,844,506	11,358,353	South Carolina	Horry	74	1
66189	4309	304		304		NA	NA	NA	NA
66194	4339	48,577,030	44,282,485	48,577,030	44,282,485	Florida	Pinellas	23	0
66220	4346	21,937,022	19,791,926	21,937,022	19,791,926	North Carolina	Carteret	100	2
66228	4356	3,283,645	2,764,161	3,283,645	2,764,161	Florida	Collier	40	0
66256	4382	1,801,346,006	1,745,670,379	1,800,330,870	1,745,020,927	Florida	Wakulla	48	0
66286	4430	2,442,195	2,028,952	2,442,195	2,028,952	NA	NA	NA	NA
66296	4433	773,936	590,303	773,936	590,303	Florida	Monroe	57	0
66298	4433	289,606,217	279,518,531	289,606,217	279,518,531	New Jersey	Atlantic	102	2
66304	4459	1,113	651	1,113	651	Florida	Levy	92	1
66321	4461	1,866,617	1,567,848	1,866,617	1,567,848	NA	NA	NA	NA
66326	4475	21,607,941	20,600,310	21,607,941	20,600,310	Florida	Hillsborough	98	2
66332	4475	82,849	73,609	82,849	73,609	Florida	Miami-Dade	29	0
66347	4526	2,934,160	2,829,558	2,904,208	2,804,129	NA	NA	NA	NA
66361	4544	319		319		NA	NA	NA	NA
66376	4557	81,861,259	74,010,048	81,861,259	74,010,048	North Carolina	Onslow	82	1
66424	4602	39,395,590	36,104,551	39,395,590	36,104,551	NA	NA	NA	NA
66431	4603	1,406,839	1,198,181	1,406,839	1,198,181	NA	NA	NA	NA
66432	4603	67,185,110	61,890,200	67,185,110	61,890,200	North Carolina	Carteret	124	3
66443	4605	439,807	311,384	439,807	311,384	Florida	Sarasota	64	0
66449	4605	26,843	11,393	26,843	11,393	NA	NA	NA	NA
66464	4640	24,072	16,918	24,072	16,918	Florida	Miami-Dade	34	0

**North Carolina
Residential Flood**

Response to North Carolina General Statutes § 58-36-15 (d2) (1)

EventID	Year	GU_Loss_wDS	GR_Loss_wDS	GU_Loss_xDS	GR_Loss_xDS	LandfallState	LandfallCounty	WindSpeed	SS_Intensity
66465	4640	55,257,399	49,712,700	55,257,399	49,712,700	NA	NA	NA	NA
66475	4684	23,257,098	22,662,033	23,257,098	22,662,033	Georgia	McIntosh	76	1
66480	4684	6,082	2,422	6,082	2,422	Florida	Monroe	123	3
66491	4689	64,851	42,928	63,884	42,385	Florida	Pasco	150	4
66502	4693	8,277,794	8,005,476	8,277,794	8,005,476	NA	NA	NA	NA
66511	4710	12,626	4,807	12,626	4,807	Georgia	Camden	74	1
66551	4763	4,268,850	3,564,749	4,268,850	3,564,749	North Carolina	Dare	75	1
66576	4817	43,002,807	39,721,621	43,002,807	39,721,621	Florida	Sarasota	105	2
66582	4817	164,713	125,416	164,713	125,416	Florida	Lee	100	2
66592	4819	3,222,456,445	2,973,526,092	3,044,347,038	2,812,725,277	NA	NA	NA	NA
66602	4829	47,330,061	43,185,100	44,905,512	40,886,699	New York	Nassau	96	2
66613	4844	1,015,234	871,940	1,015,234	871,940	Florida	Monroe	183	5
66616	4871	906,572,948	816,267,504	877,271,573	790,046,408	NA	NA	NA	NA
66640	4884	469,372,252	449,879,606	469,372,252	449,879,606	North Carolina	Onslow	113	3
66662	4905	278,443,125	258,070,363	278,443,125	258,070,363	Florida	Lee	57	0
66671	4907	1,031,050,953	982,406,675	1,031,050,953	982,406,675	South Carolina	Beaufort	85	1
66672	4907	677,426	613,421	677,426	613,421	Louisiana	Cameron	81	1
66769	4975	660,413	534,278	660,413	534,278	South Carolina	Georgetown	117	3
66793	4987	2,283	994	2,283	994	NA	NA	NA	NA
66807	5017	2,054,648	1,912,860	2,054,648	1,912,860	Florida	Monroe	76	1
66820	5039	5,970	1,640	5,970	1,640	Maine	Washington	90	1
66831	5046	32,142	17,757	32,142	17,757	Rhode Island	Newport	80	1
66849	5048	3,856,355	3,320,892	3,856,355	3,320,892	North Carolina	Onslow	76	1
66851	5048	19,599,900	18,776,992	19,158,520	18,389,562	NA	NA	NA	NA
66853	5048	7,668,201	7,357,132	7,668,201	7,357,132	NA	NA	NA	NA
66857	5059	51,483,318	47,461,975	51,483,318	47,461,975	North Carolina	Dare	93	1
66876	5081	24		24		NA	NA	NA	NA
66886	5088	4,983,237	4,126,331	4,983,237	4,126,331	NA	NA	NA	NA
66891	5089	37,489	19,977	37,489	19,977	Florida	Levy	93	1
66896	5089	3,288	749	3,288	749	Florida	Taylor	148	4
66912	5097	9,481	6,696	9,481	6,696	NA	NA	NA	NA
66925	5118	1,402,990	1,180,891	1,402,990	1,180,891	Florida	Volusia	109	2
66948	5153	535,356	436,437	535,356	436,437	Florida	Monroe	57	0
66961	5159	2,693	323	2,693	323	NA	NA	NA	NA
67025	5196	161,087	102,704	161,087	102,704	New York	Suffolk	114	3
67069	5236	5,459	1,759	5,459	1,759	Georgia	McIntosh	80	1
67075	5238	1,041,363	904,373	1,041,363	904,373	NA	NA	NA	NA
67102	5261	1,682,989	1,422,243	1,682,989	1,422,243	Florida	Dixie	82	1
67133	5284	72,901	46,007	72,901	46,007	NA	NA	NA	NA
67167	5338	5,543,541	5,277,085	5,454,005	5,197,004	NA	NA	NA	NA
67171	5349	26,111,365	23,160,116	26,111,365	23,160,116	NA	NA	NA	NA
67191	5359	2,300,892,628	2,126,301,647	2,227,702,120	2,063,120,587	NA	NA	NA	NA
67222	5379	1,855,168	1,647,004	1,855,168	1,647,004	North Carolina	Onslow	74	1
67228	5379	13,853,748	13,106,581	13,853,748	13,106,581	South Carolina	Charleston	123	3
67233	5388	1,876	1,129	1,876	1,129	NA	NA	NA	NA
67278	5434	72,882	52,010	72,882	52,010	NA	NA	NA	NA
67283	5434	2,558,091	2,240,543	2,558,091	2,240,543	NA	NA	NA	NA
67289	5451	3,748,066	3,020,921	3,748,066	3,020,921	NA	NA	NA	NA
67298	5455	2,009,421	1,695,760	2,009,421	1,695,760	Florida	Levy	58	0
67300	5455	97,668	57,276	97,668	57,276	NA	NA	NA	NA
67304	5467	213,764,126	194,726,977	213,764,126	194,726,977	North Carolina	Onslow	119	3
67342	5501	23,350	14,402	23,350	14,402	NA	NA	NA	NA
67347	5513	4,933,364	4,767,405	4,933,364	4,767,405	NA	NA	NA	NA
67363	5542	36,165,674	31,692,761	36,165,674	31,692,761	North Carolina	Onslow	76	1
67368	5556	48		48		Florida	Miami-Dade	142	4
67376	5556	4,659	1,725	4,659	1,725	NA	NA	NA	NA
67385	5567	80,708,307	73,503,763	80,708,307	73,503,763	North Carolina	Carteret	94	1
67413	5588	2,278	1,175	2,278	1,175	Louisiana	Terrebonne	133	4
67424	5604	6,706,302	6,324,983	6,706,302	6,324,983	NA	NA	NA	NA
67447	5616	35,052	23,295	35,052	23,295	Florida	Monroe	99	2
67464	5630	1,146,809,788	1,109,504,783	1,146,809,788	1,109,504,783	North Carolina	Dare	97	2
67468	5652	1,353,441,688	1,240,306,951	1,331,791,836	1,221,599,253	North Carolina	New Hanover	109	2
67496	5656	48,405,796	45,071,575	48,405,796	45,071,575	NA	NA	NA	NA

**North Carolina
Residential Flood**

Response to North Carolina General Statutes § 58-36-15 (d2) (1)

EventID	Year	GU_Loss_wDS	GR_Loss_wDS	GU_Loss_xDS	GR_Loss_xDS	LandfallState	LandfallCounty	WindSpeed	SS_Intensity
67497	5656	26,816,297	22,806,769	26,816,297	22,806,769	NA	NA	NA	NA
67501	5656	29,056,483	28,436,494	29,056,483	28,436,494	Florida	Bay	153	4
67515	5657	8,895	6,212	8,806	6,135	NA	NA	NA	NA
67520	5671	268,379	198,907	268,379	198,907	Florida	Palm Beach	57	0
67559	5700	97,990	73,337	97,990	73,337	Florida	Martin	29	0
67567	5723	15,120	5,346	15,120	5,346	Florida	Charlotte	58	0
67570	5723	13,871,416	12,241,636	13,871,416	12,241,636	Florida	Monroe	94	1
67601	5812	466,076	360,831	466,076	360,831	Georgia	Liberty	75	1
67610	5820	104,087,146	96,393,913	104,087,146	96,393,913	Louisiana	Plaquemines	70	0
67612	5820	379,619,001	356,971,845	379,619,001	356,971,845	NA	NA	NA	NA
67626	5838	2,862,308	2,635,386	2,862,308	2,635,386	Florida	Monroe	52	0
67644	5891	19,322,953	17,002,969	19,322,953	17,002,969	NA	NA	NA	NA
67651	5891	352,399,204	339,771,937	352,399,204	339,771,937	NA	NA	NA	NA
67667	5906	140,037,030	132,822,870	140,037,030	132,822,870	South Carolina	Beaufort	92	1
67670	5906	5,063,567	4,047,674	5,063,567	4,047,674	Florida	Miami-Dade	63	0
67673	5906	12,263,565	11,051,354	12,263,565	11,051,354	NA	NA	NA	NA
67694	5947	4,252,212	3,675,891	4,252,212	3,675,891	Florida	Martin	74	1
67726	5986	712,377	620,187	712,377	620,187	Florida	Monroe	29	0
67741	6018	31,478,262	28,432,691	31,478,262	28,432,691	North Carolina	Onslow	76	1
67746	6029	88	14	88	14	NA	NA	NA	NA
67753	6044	9,705	3,513	9,705	3,513	New York	Suffolk	74	1
67764	6048	194,594	168,056	194,594	168,056	Florida	Walton	84	1
67784	6062	5,620,692	5,242,761	5,620,692	5,242,761	NA	NA	NA	NA
67803	6066	167,410	135,494	167,410	135,494	NA	NA	NA	NA
67806	6066	1,176,236	1,040,942	1,176,236	1,040,942	Massachusetts	Dukes	77	1
67815	6083	1,959,854	1,595,892	1,959,854	1,595,892	NA	NA	NA	NA
67835	6085	15,541	7,147	15,541	7,147	Florida	Saint Johns	98	2
67837	6112	9,520,614	8,394,752	9,520,614	8,394,752	North Carolina	Onslow	98	2
67852	6113	2,529,097,736	2,383,456,134	2,462,099,167	2,322,613,572	South Carolina	Charleston	75	1
67854	6113	190,914,332	177,624,640	190,914,332	177,624,640	North Carolina	Onslow	74	1
67855	6114	57,041,278	50,332,208	57,041,278	50,332,208	NA	NA	NA	NA
67903	6169	5,923,624	5,182,992	5,923,624	5,182,992	North Carolina	Brunswick	83	1
67907	6169	288,402,657	273,399,890	288,402,657	273,399,890	North Carolina	Carteret	115	3
67916	6173	35,190	32,805	35,190	32,805	Florida	Taylor	116	3
67924	6176	272,475,007	256,456,114	272,475,007	256,456,114	North Carolina	New Hanover	102	2
67927	6176	11,187,109	10,004,217	11,187,109	10,004,217	Georgia	Glynn	75	1
67938	6182	4,950,601	4,205,967	4,950,601	4,205,967	Virginia	Virginia Bea	87	1
67939	6182	4,916,690	4,231,377	4,916,690	4,231,377	NA	NA	NA	NA
67952	6213	395,647,007	366,614,950	395,647,007	366,614,950	North Carolina	Onslow	118	3
67955	6213	15,557,748	13,804,350	15,557,748	13,804,350	Florida	Dixie	167	5
67970	6237	1,274	667	1,274	667	NA	NA	NA	NA
67984	6269	16,121,716	14,095,422	16,121,716	14,095,422	Florida	Taylor	91	1
68004	6306	698,961	563,518	698,961	563,518	NA	NA	NA	NA
68080	6367	18,477,069	16,404,274	18,477,069	16,404,274	NA	NA	NA	NA
68125	6431	391,837,627	381,285,586	391,837,627	381,285,586	NA	NA	NA	NA
68134	6432	3,657,985	3,280,958	3,657,810	3,280,874	Florida	Pinellas	115	3
68153	6435	9,487	3,241	9,487	3,241	NA	NA	NA	NA
68157	6448	1,310,822,352	1,242,419,400	1,287,953,121	1,227,632,684	NA	NA	NA	NA
68181	6479	520,492	439,229	520,492	439,229	NA	NA	NA	NA
68182	6479	60,602,148	54,258,912	58,632,037	52,373,753	North Carolina	Carteret	116	3
68184	6482	696,599	608,082	696,599	608,082	Massachusetts	Dukes	93	1
68189	6482	56,052	37,643	56,052	37,643	NA	NA	NA	NA
68192	6482	1,032,336	869,677	1,032,336	869,677	South Carolina	Charleston	101	2
68199	6492	714,923,150	689,262,134	714,923,150	689,262,134	North Carolina	Carteret	116	3
68210	6514	2,723,813	2,262,331	2,723,813	2,262,331	North Carolina	Carteret	75	1
68212	6514	3,751	2,031	3,751	2,031	Florida	Duval	139	4
68214	6514	55		55		Massachusetts	Nantucket	117	3
68229	6525	1,855,511	1,454,894	1,839,199	1,440,156	North Carolina	Dare	74	1
68237	6530	3,740,802	3,375,605	3,740,802	3,375,605	Florida	Saint Johns	117	3
68240	6530	273,664	197,109	273,664	197,109	Florida	Brevard	34	0
68252	6535	184,509	140,597	184,509	140,597	NA	NA	NA	NA
68267	6538	50,298,558	45,971,265	50,298,558	45,971,265	North Carolina	Brunswick	109	2
68275	6547	81,091	59,290	81,091	59,290	Florida	Citrus	88	1

**North Carolina
Residential Flood**

Response to North Carolina General Statutes § 58-36-15 (d2) (1)

EventID	Year	GU_Loss_wDS	GR_Loss_wDS	GU_Loss_xDS	GR_Loss_xDS	LandfallState	LandfallCounty	WindSpeed	SS_Intensity
68276	6547	262,908	219,117	262,908	219,117	NA	NA	NA	NA
68284	6547	2,558,075	2,491,663	2,558,075	2,491,663	NA	NA	NA	NA
68288	6561	1,411,628	1,336,160	1,411,628	1,336,160	Louisiana	Plaquemines	84	1
68301	6578	26,318,803	23,850,016	26,318,803	23,850,016	North Carolina	Carteret	77	1
68308	6578	2,169,115	1,857,312	2,169,115	1,857,312	NA	NA	NA	NA
68310	6578	10,783	5,533	10,783	5,533	New York	Nassau	96	2
68316	6578	16,761,032	15,744,211	16,761,032	15,744,211	Florida	Pinellas	94	1
68324	6611	1,928,999	1,773,837	1,928,999	1,773,837	Massachusetts	Dukes	124	3
68378	6652	4,152,478	3,364,407	4,152,478	3,364,407	Florida	Brevard	35	0
68379	6652	23,277,638	21,431,470	23,277,638	21,431,470	NA	NA	NA	NA
68381	6652	245,009,595	232,430,800	245,009,595	232,430,800	South Carolina	Horry	119	3
68401	6674	791,046,618	738,966,649	777,136,946	726,200,000	North Carolina	Brunswick	127	3
68402	6674	99,215	70,208	99,215	70,208	Florida	Monroe	40	0
68403	6674	9,947,809	9,112,598	9,611,437	8,886,298	South Carolina	Charleston	80	1
68406	6674	1,503,516,761	1,384,293,232	1,410,832,415	1,313,726,857	Georgia	Glynn	46	0
68455	6737	29,073,935	27,151,690	29,073,935	27,151,690	NA	NA	NA	NA
68468	6737	78,910,290	72,000,841	78,910,290	72,000,841	Florida	Monroe	112	3
68471	6737	718,590	626,460	718,590	626,460	Virginia	Accomack	118	3
68480	6749	809,407	743,538	809,407	743,538	NA	NA	NA	NA
68486	6749	417,468	354,207	417,468	354,207	NA	NA	NA	NA
68501	6754	2,772,063	2,568,758	2,772,063	2,568,758	NA	NA	NA	NA
68507	6754	10,841,378	9,517,535	10,841,378	9,517,535	NA	NA	NA	NA
68519	6814	2,610,160	2,175,045	2,610,160	2,175,045	Maine	Washington	86	1
68525	6814	4,363,366	3,967,177	4,363,366	3,967,177	South Carolina	Charleston	114	3
68533	6823	32,306	14,882	32,306	14,882	Florida	Monroe	128	3
68546	6839	12,326	4,907	12,326	4,907	New York	Suffolk	86	1
68548	6839	1,761	228	1,761	228	NA	NA	NA	NA
68555	6839	8,854,478	7,682,205	8,854,478	7,682,205	South Carolina	Beaufort	128	3
68597	6868	9,168,224	8,045,574	9,168,224	8,045,574	New York	Nassau	74	1
68601	6868	149,270,949	137,369,288	149,270,949	137,369,288	North Carolina	Dare	79	1
68602	6868	547,262,797	528,133,777	547,262,797	528,133,777	North Carolina	Pender	98	2
68603	6868	911,723	749,592	911,723	749,592	Georgia	Camden	75	1
68609	6881	29,519,517	28,454,594	29,519,517	28,454,594	NA	NA	NA	NA
68615	6881	1,110,432	958,649	1,110,432	958,649	Georgia	Camden	99	2
68619	6881	5,723,831	4,919,729	5,723,831	4,919,729	Georgia	Glynn	95	1
68622	6890	102,729,548	94,889,466	102,729,548	94,889,466	North Carolina	Carteret	101	2
68651	6896	3,381,410	2,897,059	3,381,410	2,897,059	Georgia	Chatham	98	2
68660	6898	18,649	10,366	18,649	10,366	NA	NA	NA	NA
68675	6914	274,418	223,649	274,418	223,649	NA	NA	NA	NA
68707	6966	459,092,957	427,853,913	459,092,957	427,853,913	South Carolina	Georgetown	99	2
68713	7027	208,343,418	202,521,886	208,343,418	202,521,886	Florida	Franklin	72	0
68759	7096	276		276		NA	NA	NA	NA
68770	7120	4,758,127,470	4,394,575,460	4,336,562,672	4,041,027,806	Georgia	Camden	141	4
68775	7120	7,245,963	6,171,881	7,245,963	6,171,881	NA	NA	NA	NA
68785	7125	17,526,092	15,894,830	17,526,092	15,894,830	North Carolina	Pender	104	2
68791	7146	56,492	46,711	56,314	46,541	NA	NA	NA	NA
68794	7146	89,263	57,114	89,263	57,114	Florida	Palm Beach	152	4
68806	7149	5,778,244	5,046,408	5,778,244	5,046,408	North Carolina	Carteret	66	0
68837	7181	84,966	56,647	84,966	56,647	NA	NA	NA	NA
68852	7189	54,335,224	52,990,921	54,335,224	52,990,921	NA	NA	NA	NA
68878	7232	19,302,275	15,720,477	19,302,275	15,720,477	NA	NA	NA	NA
68879	7232	7,203	4,520	7,203	4,520	Georgia	Camden	100	2
68920	7259	3,362,132	3,009,022	3,362,132	3,009,022	Maine	Knox	69	0
68947	7266	2,683,482	2,327,340	2,683,482	2,327,340	Florida	Sarasota	135	4
68968	7306	314	215	314	215	New York	Suffolk	69	0
68976	7306	57,253,370	50,794,730	57,253,370	50,794,730	NA	NA	NA	NA
68989	7325	7,938,459	6,651,316	7,938,459	6,651,316	Louisiana	Plaquemines	83	1
68991	7325	164,776	98,260	164,776	98,260	Florida	Monroe	83	1
69002	7325	1,241	142	1,241	142	NA	NA	NA	NA
69009	7334	241,288,036	225,907,703	241,288,036	225,907,703	North Carolina	New Hanover	101	2
69041	7400	19,092,642	16,772,254	19,092,642	16,772,254	NA	NA	NA	NA
69042	7400	1,336,806	1,301,722	1,336,806	1,301,722	Florida	Monroe	83	1
69052	7400	37,903	26,177	37,903	26,177	NA	NA	NA	NA

**North Carolina
Residential Flood**

Response to North Carolina General Statutes § 58-36-15 (d2) (1)

EventID	Year	GU_Loss_wDS	GR_Loss_wDS	GU_Loss_xDS	GR_Loss_xDS	LandfallState	LandfallCounty	WindSpeed	SS_Intensity
69078	7428	10,452,312	9,238,934	10,452,312	9,238,934	NA	NA	NA	NA
69101	7444	3,375,458	3,003,630	3,375,458	3,003,630	Virginia	Accomack	113	3
69111	7444	108,855,361	103,047,043	108,855,361	103,047,043	NA	NA	NA	NA
69119	7459	2,262	521	2,262	521	NA	NA	NA	NA
69122	7459	8,583	4,063	8,583	4,063	New Jersey	Cape May	78	1
69140	7478	125,358,805	112,519,939	125,358,805	112,519,939	North Carolina	Hyde	110	2
69156	7510	830,129,568	810,262,220	830,129,568	810,262,220	Florida	Lee	120	3
69183	7518	955,981	671,798	955,981	671,798	NA	NA	NA	NA
69186	7529	64,473	36,899	64,473	36,899	NA	NA	NA	NA
69202	7544	148,959,458	137,178,156	148,959,458	137,178,156	North Carolina	Carteret	108	2
69216	7579	6,874,912	6,359,648	6,874,912	6,359,648	NA	NA	NA	NA
69223	7579	1,849,359,759	1,738,137,638	1,831,748,657	1,722,088,558	Florida	Saint Johns	64	0
69235	7592	1,257,562	1,062,041	1,257,562	1,062,041	Florida	Charlotte	63	0
69257	7602	236,404	142,392	230,594	137,980	Florida	Miami-Dade	151	4
69263	7602	13,170,816	11,301,181	13,170,052	11,300,448	NA	NA	NA	NA
69277	7607	3,383,612	3,015,725	3,157,970	2,796,950	Florida	Broward	163	5
69280	7612	2,128,598	1,874,084	2,128,598	1,874,084	Florida	Manatee	79	1
69291	7615	1,081,697	927,381	1,081,697	927,381	Florida	Palm Beach	107	2
69310	7633	37,541,588	36,515,846	37,490,061	36,478,862	NA	NA	NA	NA
69312	7633	960,038,949	922,363,296	938,116,398	908,546,391	Florida	Bay	121	3
69313	7633	3,373,594	2,606,907	3,363,082	2,597,402	NA	NA	NA	NA
69318	7687	118		118		NA	NA	NA	NA
69322	7687	9,466,174	8,235,434	9,466,174	8,235,434	NA	NA	NA	NA
69330	7687	1,497,595	1,145,041	1,497,595	1,145,041	North Carolina	Hyde	77	1
69348	7694	9,081,848	7,952,610	9,081,848	7,952,610	NA	NA	NA	NA
69352	7712	45,390,490	42,338,586	45,390,490	42,338,586	Florida	Monroe	108	2
69354	7712	161,497,886	150,325,024	161,497,886	150,325,024	North Carolina	Onslow	107	2
69366	7724	314,475	250,383	314,475	250,383	New York	Nassau	58	0
69375	7724	9,807,626	8,707,810	9,807,626	8,707,810	South Carolina	Beaufort	94	1
69387	7729	172,922,408	163,289,536	172,922,408	163,289,536	North Carolina	Hyde	75	1
69401	7754	225,225	185,775	225,225	185,775	NA	NA	NA	NA
69406	7754	5,826	2,545	5,826	2,545	NA	NA	NA	NA
69422	7768	55,687	32,160	55,687	32,160	Florida	Lee	81	1
69423	7776	1,788,917	1,516,070	1,788,917	1,516,070	NA	NA	NA	NA
69426	7776	701		701		NA	NA	NA	NA
69473	7821	34,973	24,168	34,973	24,168	Florida	Pinellas	99	2
69477	7845	6,460,860	5,513,910	6,460,860	5,513,910	Florida	Miami-Dade	58	0
69483	7845	4,028,672	3,197,199	4,028,672	3,197,199	Massachusetts	Dukes	97	2
69502	7854	115,618	84,469	113,409	82,701	Florida	Bay	81	1
69503	7854	2,095,914	1,715,069	2,095,914	1,715,069	NA	NA	NA	NA
69506	7854	2,291,255,158	2,139,341,391	2,178,534,286	2,042,724,834	North Carolina	Brunswick	142	4
69508	7854	11,483,245	10,979,386	11,134,437	10,665,017	Florida	Volusia	117	3
69527	7854	314,268	271,403	313,168	270,673	Florida	Miami-Dade	23	0
69528	7871	669,995,070	624,568,746	642,658,992	599,257,255	North Carolina	Brunswick	107	2
69532	7871	316,797,901	303,135,816	305,217,722	295,035,678	NA	NA	NA	NA
69538	7871	647,914,784	630,440,639	647,914,784	630,440,639	Florida	Monroe	100	2
69570	7888	667		667		New Jersey	Cape May	59	0
69600	7899	105,442	69,578	103,710	68,122	NA	NA	NA	NA
69655	7984	9,039	4,539	9,039	4,539	NA	NA	NA	NA
69663	7987	3,052,805,291	2,866,249,151	2,909,723,642	2,773,939,524	South Carolina	Beaufort	116	3
69672	7991	59,881	42,364	59,881	42,364	Florida	Martin	92	1
69699	8056	185,346,920	177,406,688	185,346,920	177,406,688	Florida	Pasco	63	0
69726	8078	829	4	829		NA	NA	NA	NA
69727	8078	376,586	274,546	376,586	274,546	NA	NA	NA	NA
69738	8080	3,254	2,188	3,254	2,188	NA	NA	NA	NA
69753	8125	487,619,039	447,253,965	464,472,404	425,760,616	North Carolina	Brunswick	77	1
69761	8125	447,732,961	431,693,195	447,732,961	431,693,195	South Carolina	Horry	125	3
69771	8131	71,932,311	66,636,983	71,932,311	66,636,983	North Carolina	Carteret	87	1
69774	8131	896	352	896	352	NA	NA	NA	NA
69798	8148	374,747	285,378	374,747	285,378	Florida	Citrus	57	0
69819	8170	366,918,747	353,905,590	366,918,747	353,905,590	Massachusetts	Nantucket	74	1
69822	8170	18,121,231	16,260,612	18,121,231	16,260,612	North Carolina	Carteret	116	3
69876	8204	9,195,120	9,013,456	9,195,120	9,013,456	Florida	Monroe	70	0

**North Carolina
Residential Flood**

Response to North Carolina General Statutes § 58-36-15 (d2) (1)

EventID	Year	GU_Loss_wDS	GR_Loss_wDS	GU_Loss_xDS	GR_Loss_xDS	LandfallState	LandfallCounty	WindSpeed	SS_Intensity
69918	8258	19,214,107	18,543,419	19,214,107	18,543,419	Florida	Bay	87	1
69925	8258	3,105,155	2,786,644	3,105,155	2,786,644	NA	NA	NA	NA
69960	8334	9,148,324	8,498,792	9,148,324	8,498,792	Florida	Nassau	94	1
69969	8335	564,217,817	548,586,170	564,217,817	548,586,170	Georgia	Glynn	116	3
69980	8369	25,326,328	23,386,191	25,326,328	23,386,191	Florida	Duval	99	2
69994	8372	792,439	657,670	792,439	657,670	NA	NA	NA	NA
69996	8372	322,401,536	298,198,529	322,401,536	298,198,529	South Carolina	Georgetown	80	1
70019	8397	7,790,753	7,210,834	7,790,753	7,210,834	South Carolina	Charleston	80	1
70059	8415	2,764,097	2,394,789	2,764,097	2,394,789	Florida	Pinellas	75	1
70064	8415	10,321	4,274	10,230	4,231	Florida	Citrus	116	3
70065	8415	217,168,007	202,864,655	214,560,342	200,413,396	Florida	Lee	75	1
70074	8419	328,304	267,892	328,304	267,892	NA	NA	NA	NA
70104	8452	30,276,631	27,659,145	30,276,631	27,659,145	Alabama	Baldwin	80	1
70124	8457	3,027,380	2,665,110	3,027,380	2,665,110	NA	NA	NA	NA
70132	8475	26,965	11,632	26,965	11,632	NA	NA	NA	NA
70141	8485	70,282,758	62,744,358	70,282,758	62,744,358	North Carolina	Dare	75	1
70157	8503	3,724,232	3,337,124	3,724,232	3,337,124	Maryland	Worcester	97	2
70170	8506	307,977,017	297,389,127	307,977,017	297,389,127	Georgia	Glynn	115	3
70172	8506	4,547	1,809	4,547	1,809	Florida	Franklin	125	3
70199	8519	6,823	2,479	6,823	2,479	Florida	Collier	126	3
70227	8553	11,310,604	10,347,818	11,310,604	10,347,818	North Carolina	Hyde	87	1
70234	8555	77,171,447	70,316,121	77,171,447	70,316,121	NA	NA	NA	NA
70235	8555	24,893,712	24,239,596	24,893,712	24,239,596	Florida	Monroe	87	1
70236	8555	66,159,667	60,217,320	66,159,667	60,217,320	North Carolina	Dare	102	2
70240	8555	209,247,999	201,868,178	209,247,999	201,868,178	Florida	Monroe	80	1
70246	8555	43,591	17,229	43,591	17,229	NA	NA	NA	NA
70271	8580	1,316,932	973,710	1,316,932	973,710	North Carolina	Hyde	76	1
70286	8586	442,712,641	421,114,984	442,712,641	421,114,984	North Carolina	Hyde	137	4
70299	8588	26,320,704	23,247,709	26,320,704	23,247,709	North Carolina	Carteret	91	1
70308	8590	19,981,111	17,509,281	19,981,111	17,509,281	Virginia	Virginia Bea	105	2
70337	8627	113,019	72,509	113,019	72,509	South Carolina	Georgetown	77	1
70364	8640	6,467,105	6,156,728	6,467,105	6,156,728	NA	NA	NA	NA
70389	8666	3,073,477,907	2,858,932,835	2,981,279,495	2,774,147,900	North Carolina	Pender	94	1
70391	8666	348,007,700	335,493,586	348,007,700	335,493,586	Maine	Knox	69	0
70404	8671	10,784,788	8,595,542	10,784,788	8,595,542	Florida	Levy	23	0
70434	8687	3,130	1,664	3,130	1,664	Georgia	Glynn	100	2
70446	8700	21,794	13,375	21,794	13,375	NA	NA	NA	NA
70485	8764	59,199	34,493	59,199	34,493	NA	NA	NA	NA
70491	8773	42,356,215	40,177,083	39,424,456	38,388,190	South Carolina	Beaufort	69	0
70507	8779	1,054,105	916,976	1,054,105	916,976	NA	NA	NA	NA
70512	8779	75,954,388	70,999,300	75,954,388	70,999,300	South Carolina	Charleston	95	1
70530	8803	219,002,910	205,083,832	219,002,910	205,083,832	North Carolina	Hyde	110	2
70549	8823	11,496,420	10,280,895	11,496,420	10,280,895	NA	NA	NA	NA
70551	8823	1,514,337	1,358,077	1,514,337	1,358,077	NA	NA	NA	NA
70554	8831	4,739,182	4,035,353	4,739,182	4,035,353	NA	NA	NA	NA
70560	8831	118,403	74,745	118,403	74,745	NA	NA	NA	NA
70562	8831	246,840	151,782	246,840	151,782	NA	NA	NA	NA
70568	8831	27,293	14,052	27,293	14,052	NA	NA	NA	NA
70570	8842	464,394,772	445,786,211	464,394,757	445,786,208	Florida	Monroe	126	3
70573	8842	6,463,978	5,606,881	6,463,978	5,606,881	Florida	Pinellas	34	0
70577	8842	351,487	303,906	351,487	303,906	Louisiana	Plaquemines	128	3
70580	8842	920,707,131	880,816,821	900,201,950	866,388,588	Maine	Hancock	88	1
70588	8851	98,294,557	91,086,897	98,294,557	91,086,897	Virginia	Virginia Bea	116	3
70590	8882	2,882,679	2,658,419	2,882,679	2,658,419	NA	NA	NA	NA
70613	8884	1,554,526,515	1,510,362,320	1,554,526,515	1,510,362,320	Florida	Monroe	129	3
70632	8887	229,427	176,907	229,427	176,907	Florida	Monroe	98	2
70642	8925	60,254	38,573	60,254	38,573	Florida	Monroe	129	3
70676	8951	3,836	2,939	3,836	2,939	NA	NA	NA	NA
70683	8951	817,696,690	751,783,690	817,696,690	751,783,690	South Carolina	Georgetown	92	1
70686	8952	5,702,164	4,540,593	5,702,164	4,540,593	NA	NA	NA	NA
70687	8952	71,477,962	66,491,440	71,477,962	66,491,440	NA	NA	NA	NA
70698	8952	168,422	113,240	168,422	113,240	Florida	Saint Johns	86	1
70706	8968	143,476,788	137,266,196	143,476,788	137,266,196	NA	NA	NA	NA

**North Carolina
Residential Flood**

Response to North Carolina General Statutes § 58-36-15 (d2) (1)

EventID	Year	GU_Loss_wDS	GR_Loss_wDS	GU_Loss_xDS	GR_Loss_xDS	LandfallState	LandfallCounty	WindSpeed	SS_Intensity
70735	9006	265,151,809	251,119,944	259,982,340	246,547,008	North Carolina	Dare	139	4
70739	9006	1,949,759	1,651,793	1,949,759	1,651,793	Florida	Levy	70	0
70763	9023	28,761,675	25,892,344	28,761,675	25,892,344	North Carolina	Pender	82	1
70771	9043	568,116,692	550,781,333	566,857,767	549,841,161	Florida	Manatee	52	0
70781	9062	2,481,629	2,035,521	2,481,629	2,035,521	NA	NA	NA	NA
70784	9062	2,614,390	2,540,489	2,614,390	2,540,489	NA	NA	NA	NA
70802	9072	272,371	227,578	272,371	227,578	Florida	Monroe	56	0
70804	9072	253,298,996	245,622,586	253,298,996	245,622,586	NA	NA	NA	NA
70812	9076	992,259,594	950,877,472	992,259,594	950,877,472	North Carolina	Carteret	108	2
70826	9100	28,228,410	25,231,504	28,228,410	25,231,504	North Carolina	Brunswick	86	1
70844	9104	2,367,416,984	2,237,976,092	2,311,165,294	2,197,089,779	North Carolina	Pender	130	4
70847	9104	3,993,109	3,435,507	3,896,092	3,343,227	New York	Queens	88	1
70872	9111	11,465,104	9,859,133	11,465,104	9,859,133	North Carolina	Dare	71	0
70901	9137	121,186,490	112,967,980	121,186,490	112,967,980	North Carolina	Carteret	106	2
70911	9165	7,866,870	6,248,478	7,866,870	6,248,478	NA	NA	NA	NA
70915	9165	4,350,534	3,951,631	4,350,534	3,951,631	Florida	Franklin	46	0
70920	9169	24,863,672	24,148,578	24,863,672	24,148,578	NA	NA	NA	NA
70950	9212	1,337,035,248	1,239,656,945	1,302,740,049	1,210,125,703	South Carolina	Georgetown	79	1
70951	9212	42,911	32,357	42,911	32,357	North Carolina	Dare	41	0
70955	9212	405,910,920	376,107,684	390,353,673	361,593,691	South Carolina	Charleston	74	1
70964	9230	2,072,973	1,774,978	2,072,973	1,774,978	North Carolina	Onslow	41	0
70976	9248	7,666,207	6,645,091	7,666,207	6,645,091	Florida	Okaloosa	87	1
70980	9248	266,067,394	254,415,161	260,655,357	250,322,599	South Carolina	Charleston	96	2
70994	9249	1,079,938	904,988	1,079,938	904,988	South Carolina	Charleston	95	1
71009	9271	579,110	376,719	579,110	376,719	NA	NA	NA	NA
71028	9301	9,605,110	8,520,719	9,605,110	8,520,719	North Carolina	Onslow	73	0
71033	9311	437,800	398,904	437,800	398,904	Georgia	Glynn	95	1
71049	9327	101,856,857	98,059,756	101,856,857	98,059,756	South Carolina	Beaufort	93	1
71056	9347	34,621,071	28,941,914	34,621,071	28,941,914	North Carolina	Carteret	80	1
71072	9360	5,202,000	4,339,586	5,202,000	4,339,586	North Carolina	Hyde	107	2
71081	9374	4,643,556	4,149,251	4,643,556	4,149,251	New York	Suffolk	113	3
71083	9391	30,433	25,167	30,433	25,167	NA	NA	NA	NA
71119	9418	22,689	8,695	22,689	8,695	Massachusetts	Dukes	98	2
71126	9419	5,877,796	5,146,097	5,877,796	5,146,097	NA	NA	NA	NA
71128	9419	793,933	562,007	793,933	562,007	NA	NA	NA	NA
71183	9464	26,639	12,109	26,639	12,109	South Carolina	Charleston	83	1
71194	9467	2,684,026	2,409,119	2,684,026	2,409,119	Florida	Volusia	77	1
71212	9472	14,744,956	13,311,612	14,744,956	13,311,612	NA	NA	NA	NA
71218	9474	1,123,026	1,074,658	1,123,026	1,074,658	NA	NA	NA	NA
71223	9474	2,776,184	2,416,902	2,776,184	2,416,902	Louisiana	Plaquemines	139	4
71227	9476	28,634,841	26,213,964	28,634,841	26,213,964	North Carolina	Carteret	119	3
71260	9509	124,807,898	116,952,729	124,807,898	116,952,729	North Carolina	Brunswick	78	1
71261	9509	22,184,595	19,752,267	22,184,595	19,752,267	North Carolina	Currituck	75	1
71275	9540	179,841,552	167,921,526	179,841,552	167,921,526	South Carolina	Charleston	96	2
71279	9543	121	121	121	121	NA	NA	NA	NA
71300	9566	27,605,516	26,675,546	27,605,516	26,675,546	NA	NA	NA	NA
71357	9596	217,701	166,892	217,701	166,892	Florida	Monroe	75	1
71365	9632	11,819	4,841	11,819	4,841	Florida	Duval	95	1
71376	9679	3,774,590,032	3,452,002,825	3,514,349,641	3,221,474,431	NA	NA	NA	NA
71388	9692	409	109	409	109	Georgia	Glynn	75	1
71392	9692	44,080	25,287	44,080	25,287	North Carolina	Hyde	80	1
71395	9693	30,482,608	29,202,876	30,482,608	29,202,876	South Carolina	Charleston	104	2
71415	9699	14,887,285	14,573,072	14,523,094	14,333,247	Florida	Monroe	86	1
71417	9699	2,169,969	2,134,660	2,135,448	2,103,873	Florida	Broward	57	0
71424	9699	258,314,717	248,796,494	253,693,282	245,826,689	Georgia	Glynn	124	3
71436	9737	174,775,110	168,758,184	174,109,130	168,194,136	Florida	Franklin	63	0
71440	9737	1,350,685,660	1,278,722,158	1,328,735,262	1,264,080,223	NA	NA	NA	NA
71449	9738	22,554,793	20,317,969	22,554,793	20,317,969	North Carolina	Brunswick	98	2
71467	9766	328	328	328	328	NA	NA	NA	NA
71468	9766	93,029	57,593	93,029	57,593	NA	NA	NA	NA
71474	9769	14,956,294	12,963,974	14,956,294	12,963,974	NA	NA	NA	NA
71481	9769	37,026,330	33,227,129	37,026,330	33,227,129	Florida	Levy	81	1
71491	9788	2,299	1,315	2,299	1,315	Mississippi	Harrison	87	1

**North Carolina
Residential Flood**

Response to North Carolina General Statutes § 58-36-15 (d2) (1)

EventID	Year	GU_Loss_wDS	GR_Loss_wDS	GU_Loss_xDS	GR_Loss_xDS	LandfallState	LandfallCounty	WindSpeed	SS_Intensity
71510	9795	6,420,789	5,761,348	6,313,877	5,662,867	Florida	Gulf	81	1
71518	9815	1,685,707,569	1,621,608,684	1,636,293,887	1,595,521,644	Florida	Monroe	117	3
71537	9816	129,233,418	119,972,330	129,233,418	119,972,330	North Carolina	Carteret	111	3
71575	9833	44,076,379	40,433,396	44,076,379	40,433,396	NA	NA	NA	NA
71583	9835	240,024	188,757	240,024	188,757	NA	NA	NA	NA
71610	9878	717,285,874	684,801,025	717,285,874	684,801,025	North Carolina	Carteret	129	3
71636	9893	28,397,188	25,298,387	28,397,188	25,298,387	Florida	Monroe	74	1
71641	9893	24,773,144	23,882,336	24,168,855	23,459,253	NA	NA	NA	NA
71667	9914	57,868	33,433	57,868	33,433	Florida	Levy	103	2
71677	9933	397,563	251,435	397,563	251,435	Maryland	Worcester	98	2
71699	9965	30,592	22,307	30,592	22,307	NA	NA	NA	NA
71702	9965	5,873,539	5,457,465	5,873,539	5,457,465	NA	NA	NA	NA
71738	10013	880,242,054	844,573,784	880,242,054	844,573,784	North Carolina	Brunswick	111	3
71739	10013	328,794	242,445	328,794	242,445	NA	NA	NA	NA
71747	10026	33,059,296	29,538,704	33,059,296	29,538,704	Florida	Miami-Dade	98	2
71757	10027	9,622,950	8,660,539	9,622,950	8,660,539	North Carolina	New Hanover	45	0
71777	10037	1,633,856	1,374,598	1,633,856	1,374,598	NA	NA	NA	NA
71778	10052	154,156	144,722	154,156	144,722	Florida	Miami-Dade	85	1
71781	10052	301,346,428	289,771,106	301,346,428	289,771,106	North Carolina	Dare	101	2
71806	10074	5,670,111	5,172,060	5,151,155	4,674,257	Delaware	Sussex	116	3
71808	10074	698,370,070	642,285,341	641,015,155	590,438,035	Florida	Monroe	40	0
71847	10115	5,690,749	5,105,900	5,230,118	4,698,110	Delaware	Sussex	113	3
71873	10149	348	189	348	189	South Carolina	Beaufort	77	1
71882	10170	199	69	199	69	NA	NA	NA	NA
71892	10182	87,459,963	84,618,646	87,459,963	84,618,646	Georgia	Liberty	116	3
71901	10214	1,436,220	1,285,319	1,436,220	1,285,319	NA	NA	NA	NA
71935	10248	2,999	566	2,999	566	NA	NA	NA	NA
71943	10258	1,013,288	973,202	1,013,288	973,202	NA	NA	NA	NA
71949	10261	528,873,745	478,076,816	525,434,595	474,806,598	South Carolina	Georgetown	93	1
71950	10261	647,878,163	596,907,406	640,802,696	590,300,711	North Carolina	New Hanover	91	1
71986	10315	9,690,785	8,706,107	9,690,785	8,706,107	NA	NA	NA	NA
72012	10365	6,776,965	5,899,360	6,776,965	5,899,360	Florida	Palm Beach	125	3
72030	10376	360,059	277,527	360,059	277,527	Florida	Dixie	103	2
72047	10389	9,911,119	8,753,492	9,911,119	8,753,492	South Carolina	Georgetown	95	1
72065	10409	976,231,642	915,014,025	976,231,642	915,014,025	North Carolina	Brunswick	97	2
72073	10418	43,110	28,714	43,110	28,714	Florida	Wakulla	82	1
72095	10425	883,632	753,872	883,632	753,872	Florida	Hernando	29	0
72110	10440	536,115,270	517,131,031	536,115,270	517,131,031	Georgia	Camden	82	1
72127	10457	44,869,641	41,867,762	44,869,641	41,867,762	Florida	Monroe	81	1
72135	10460	60,942,669	56,099,992	60,942,669	56,099,992	North Carolina	Carteret	110	2
72143	10474	438,177	384,302	438,177	384,302	NA	NA	NA	NA
72210	10565	521,313,297	498,688,800	512,685,177	491,883,426	Florida	Taylor	63	0
72220	10592	1,652,286	1,363,267	1,652,286	1,363,267	NA	NA	NA	NA
72226	10592	343,032	243,003	343,032	243,003	NA	NA	NA	NA
72271	10727	446,657	434,939	446,657	434,939	Florida	Monroe	128	3
72272	10727	443,932	219,007	443,932	219,007	NA	NA	NA	NA
72278	10727	2,694,449,921	2,550,084,428	2,651,000,577	2,512,947,968	North Carolina	Carteret	115	3
72293	10747	287,245,883	269,763,113	287,245,883	269,763,113	North Carolina	New Hanover	86	1
72299	10754	11,153,782	10,018,633	11,050,908	9,918,497	NA	NA	NA	NA
72311	10761	9,439,498	7,313,367	9,439,498	7,313,367	Florida	Bay	110	2
72324	10767	461,613	405,011	461,613	405,011	NA	NA	NA	NA
72327	10767	35,297,898	34,366,822	35,297,898	34,366,822	Florida	Taylor	62	0
72330	10767	48,348,081	43,300,159	48,348,081	43,300,159	Florida	Miami-Dade	109	2
72342	10770	250,020	245,101	250,020	245,101	NA	NA	NA	NA
72353	10826	1,590,107	1,404,133	1,590,107	1,404,133	Virginia	Northampton	86	1
72360	10828	7,206,795	6,900,619	7,015,975	6,725,475	NA	NA	NA	NA
72364	10828	6,927,138	6,236,945	6,922,555	6,233,212	Florida	Citrus	34	0
72365	10828	4,335,623,114	4,019,393,909	4,071,814,111	3,780,578,011	Florida	Palm Beach	158	5
72378	10864	3,334,827	2,964,412	3,334,827	2,964,412	NA	NA	NA	NA
72386	10866	14,926,794	12,867,898	14,926,794	12,867,898	South Carolina	Georgetown	118	3
72392	10869	1,221	197	1,221	197	NA	NA	NA	NA
72397	10869	5,545,157	4,484,734	5,545,157	4,484,734	North Carolina	Hyde	104	2
72399	10892	53,193,992	48,382,411	53,193,992	48,382,411	North Carolina	New Hanover	80	1

**North Carolina
Residential Flood**

Response to North Carolina General Statutes § 58-36-15 (d2) (1)

EventID	Year	GU_Loss_wDS	GR_Loss_wDS	GU_Loss_xDS	GR_Loss_xDS	LandfallState	LandfallCounty	WindSpeed	SS_Intensity
72416	10896	195,680,933	186,641,944	183,986,630	179,439,657	NA	NA	NA	NA
72419	10896	2,866,314	2,464,438	2,866,314	2,464,438	Florida	Taylor	108	2
72457	10986	548,014,549	531,105,737	548,014,549	531,105,737	NA	NA	NA	NA
72474	10996	9,659,160	8,314,822	9,659,160	8,314,822	NA	NA	NA	NA
72476	10996	38,534,274	35,751,604	38,534,274	35,751,604	North Carolina	Dare	100	2
72486	11013	47,238,776	42,859,615	47,238,776	42,859,615	North Carolina	Carteret	81	1
72499	11015	29,802,219	27,358,318	29,802,219	27,358,318	South Carolina	Georgetown	124	3
72500	11020	5,354,435	4,500,139	5,354,435	4,500,139	NA	NA	NA	NA
72511	11021	574	2	574	2	New York	Suffolk	100	2
72513	11021	269,484,108	246,642,300	269,484,108	246,642,300	North Carolina	New Hanover	94	1
72542	11032	147,078,660	139,314,390	147,078,660	139,314,390	South Carolina	Georgetown	65	0
72543	11032	3,745,706	3,263,789	3,745,706	3,263,789	Florida	Sarasota	99	2
72549	11032	26,309,343	25,322,616	26,309,343	25,322,616	Florida	Collier	90	1
72565	11047	3,646,110	3,336,959	3,646,110	3,336,959	NA	NA	NA	NA
72573	11052	313,015,646	304,028,049	313,015,646	304,028,049	NA	NA	NA	NA
72575	11052	215,516,917	208,560,998	215,516,917	208,560,998	Florida	Monroe	92	1
72579	11052	38,146,521	34,539,203	38,146,521	34,539,203	NA	NA	NA	NA
72588	11071	12,897	10,716	12,897	10,716	Louisiana	Terrebonne	81	1
72591	11092	214,975,797	198,311,740	214,975,797	198,311,740	South Carolina	Charleston	94	1
72597	11092	4,908,631	4,295,329	4,908,631	4,295,329	NA	NA	NA	NA
72601	11092	1,498,464	1,258,841	1,498,464	1,258,841	NA	NA	NA	NA
72624	11107	798	503	798	503	Florida	Levy	79	1
72642	11115	325,568,376	303,026,067	293,132,855	283,134,688	Florida	Monroe	117	3
72652	11125	1,242,108	1,112,228	1,242,108	1,112,228	NA	NA	NA	NA
72675	11145	166,903,035	159,997,376	166,903,035	159,997,376	Florida	Monroe	80	1
72696	11185	2,082,386	1,734,798	2,082,386	1,734,798	New York	Suffolk	95	1
72713	11203	10,685	6,890	10,685	6,890	NA	NA	NA	NA
72717	11203	65,180	40,601	65,180	40,601	Florida	Indian River	74	1
72719	11204	292	9	292	9	Florida	Monroe	120	3
72736	11210	17,588,881	15,496,633	17,588,881	15,496,633	Florida	Broward	103	2
72747	11221	63,022,440	58,547,981	63,022,440	58,547,981	Florida	Citrus	72	0
72748	11232	257,110,885	236,196,924	236,977,410	216,656,640	North Carolina	Carteret	58	0
72757	11232	6,189,684,729	5,731,805,387	5,596,017,579	5,196,515,696	South Carolina	Charleston	80	1
72761	11232	467,092,143	435,476,912	430,743,032	403,997,822	South Carolina	Georgetown	87	1
72764	11234	343,051,628	312,982,862	343,051,628	312,982,862	North Carolina	Pender	63	0
72774	11235	83,708	50,747	83,708	50,747	North Carolina	Dare	89	1
72783	11235	224	63	224	63	NA	NA	NA	NA
72790	11238	77,262,065	70,656,802	77,262,065	70,656,802	North Carolina	Carteret	108	2
72797	11250	42,592,898	41,076,656	42,592,898	41,076,656	NA	NA	NA	NA
72813	11268	51,411	29,564	51,411	29,564	NA	NA	NA	NA
72837	11280	4,426,034,623	4,079,913,717	4,087,248,236	3,832,879,503	NA	NA	NA	NA
72861	11297	708,844	609,859	708,844	609,859	NA	NA	NA	NA
72877	11376	2,688,309,935	2,482,861,449	2,598,046,991	2,403,290,714	South Carolina	Horry	89	1
72880	11376	233,089,134	214,431,910	223,009,496	204,747,222	North Carolina	Onslow	111	3
72881	11376	184,745,817	172,075,680	175,299,129	162,867,558	North Carolina	Carteret	111	3
72887	11398	15,075,763	13,589,170	15,075,763	13,589,170	NA	NA	NA	NA
72893	11400	79,490	37,258	79,490	37,258	NA	NA	NA	NA
72904	11411	35,166,648	31,133,697	35,166,648	31,133,697	NA	NA	NA	NA
72919	11449	21,559,188	20,945,077	21,559,188	20,945,077	NA	NA	NA	NA
72923	11449	1,599	1,077	1,599	1,077	NA	NA	NA	NA
72935	11458	123,613	102,402	123,613	102,402	Florida	Monroe	46	0
72948	11467	281,028,328	268,238,814	281,028,328	268,238,814	Florida	Collier	113	3
72979	11509	1,435	875	1,435	875	Florida	Monroe	68	0
73010	11525	1,176,523,161	1,131,618,724	1,145,551,072	1,108,861,113	Florida	Monroe	135	4
73027	11532	57,199	48,339	57,199	48,339	NA	NA	NA	NA
73032	11538	13,412,261	12,040,637	13,412,261	12,040,637	North Carolina	Dare	95	1
73065	11561	1,576,470,991	1,496,389,629	1,554,303,821	1,483,292,602	North Carolina	New Hanover	103	2
73070	11561	131,008	98,219	131,008	98,219	Florida	Citrus	63	0
73080	11565	66,154,676	61,254,675	66,154,676	61,254,675	South Carolina	Charleston	104	2
73089	11587	34,772,043	30,465,945	34,411,746	30,118,560	Florida	Duval	141	4
73103	11605	220,828,267	209,415,484	220,828,267	209,415,484	Florida	Citrus	114	3
73120	11623	724,990,804	689,359,095	724,990,804	689,359,095	North Carolina	Brunswick	115	3
73126	11636	2,667,659	2,337,434	2,667,659	2,337,434	South Carolina	Charleston	94	1

**North Carolina
Residential Flood**

Response to North Carolina General Statutes § 58-36-15 (d2) (1)

EventID	Year	GU_Loss_wDS	GR_Loss_wDS	GU_Loss_xDS	GR_Loss_xDS	LandfallState	LandfallCounty	WindSpeed	SS_Intensity
73132	11636	391,874,923	379,664,421	391,874,923	379,664,421	Georgia	Chatham	81	1
73193	11739	1,910,940	1,541,944	1,910,940	1,541,944	NA	NA	NA	NA
73196	11739	3,405,898	2,830,585	3,405,898	2,830,585	Florida	Monroe	34	0
73204	11741	143,584,594	129,046,219	143,584,594	129,046,219	North Carolina	Onslow	91	1
73215	11751	3,914,106	3,380,258	3,914,106	3,380,258	Florida	Saint Johns	103	2
73219	11757	316,434	230,050	316,434	230,050	Florida	Pinellas	104	2
73226	11763	38		38		Florida	Broward	68	0
73227	11763	6,858,494	6,372,891	6,858,494	6,372,891	NA	NA	NA	NA
73228	11763	266,346	194,542	266,346	194,542	Florida	Taylor	120	3
73236	11771	31,735,131	30,922,275	31,735,131	30,922,275	NA	NA	NA	NA
73237	11771	8,606,581	8,194,875	8,606,581	8,194,875	NA	NA	NA	NA
73250	11778	559,554	473,647	559,554	473,647	Florida	Miami-Dade	153	4
73269	11816	55,088	35,806	55,088	35,806	NA	NA	NA	NA
73288	11823	1,164,451,851	1,111,389,729	1,164,451,851	1,111,389,729	Florida	Monroe	34	0
73297	11873	4,465,734	3,674,124	4,465,734	3,674,124	NA	NA	NA	NA
73308	11895	300,416,892	287,595,840	300,015,557	287,217,385	North Carolina	Hyde	126	3
73327	11926	174		174		NA	NA	NA	NA
73328	11926	1,529	597	1,529	597	NA	NA	NA	NA
73330	11943	88,422,729	81,488,584	88,422,729	81,488,584	NA	NA	NA	NA
73342	11960	916,877	663,283	916,877	663,283	Rhode Island	Washington	93	1
73359	11962	269,788	217,015	269,788	217,015	NA	NA	NA	NA
73385	11990	2,166,983	1,934,420	2,166,983	1,934,420	Florida	Monroe	40	0
73389	11990	15,536,746	13,147,012	15,536,746	13,147,012	Florida	Monroe	63	0
73421	12021	3,161,807	2,799,731	3,161,807	2,799,731	NA	NA	NA	NA
73460	12092	2,680,977	2,024,011	2,680,977	2,024,011	NA	NA	NA	NA
73468	12099	214,976	123,394	214,976	123,394	NA	NA	NA	NA
73469	12099	1,078,799	819,151	1,074,061	815,256	South Carolina	Charleston	94	1
73471	12099	5,148,665	4,498,022	4,930,037	4,287,888	Florida	Volusia	125	3
73499	12127	12,667,470	11,353,869	12,667,470	11,353,869	NA	NA	NA	NA
73508	12127	363,752	300,234	363,752	300,234	Florida	Dixie	91	1
73519	12146	658,187,493	609,151,060	569,804,694	553,102,866	South Carolina	Charleston	123	3
73522	12146	3,213,735	3,012,183	2,794,194	2,665,558	Louisiana	Saint Mary	133	4
73535	12159	2,158,597	1,507,108	2,158,597	1,507,108	North Carolina	Carteret	116	3
73537	12159	26		26		New York	Nassau	99	2
73612	12239	14,887,335	14,466,947	14,887,335	14,466,947	Florida	Saint Johns	96	2
73613	12239	29,565	13,818	29,565	13,818	NA	NA	NA	NA
73614	12239	140		140		New York	Suffolk	87	1
73655	12313	1,038,683	832,553	1,038,683	832,553	NA	NA	NA	NA
73665	12357	3,901,095	3,607,552	3,901,095	3,607,552	Florida	Martin	40	0
73682	12364	2,502,215	2,119,916	2,502,215	2,119,916	Florida	Brevard	75	1
73684	12366	18,744,123	17,260,124	18,744,123	17,260,124	Florida	Martin	109	2
73688	12366	101,815,827	95,564,931	99,001,308	93,032,087	South Carolina	Charleston	78	1
73698	12384	1,237,434	1,193,175	1,237,434	1,193,175	NA	NA	NA	NA
73699	12384	2,085,829	1,813,720	2,085,829	1,813,720	Florida	Walton	82	1
73703	12384	17,028,527	14,800,116	17,028,527	14,800,116	North Carolina	Carteret	75	1
73731	12430	6,391,474	5,878,547	6,391,474	5,878,547	Rhode Island	Newport	86	1
73737	12431	6,497,884	5,523,428	6,497,884	5,523,428	NA	NA	NA	NA
73775	12488	50,201,154	46,943,481	50,201,154	46,943,481	Georgia	McIntosh	111	3
73795	12497	51,654	24,524	51,654	24,524	Louisiana	Plaquemines	59	0
73829	12502	297,771,117	283,049,205	297,771,117	283,049,205	South Carolina	Georgetown	94	1
73845	12523	9,764,231	8,069,666	9,640,192	7,954,550	Florida	Sarasota	29	0
73849	12523	49,231	33,643	48,739	33,233	NA	NA	NA	NA
73850	12523	75,853	67,623	75,853	67,623	NA	NA	NA	NA
73851	12523	345,124,183	325,202,712	337,635,653	318,079,533	South Carolina	Georgetown	103	2
73852	12528	23,975	12,651	23,975	12,651	NA	NA	NA	NA
73863	12533	7,860,962	7,307,738	7,737,371	7,189,027	Georgia	Chatham	81	1
73872	12533	109		109		NA	NA	NA	NA
73889	12544	648,473,847	630,621,777	648,473,847	630,621,777	South Carolina	Charleston	83	1
73925	12564	57,507,756	52,382,313	57,507,756	52,382,313	South Carolina	Georgetown	111	3
73934	12570	61,542,272	56,686,452	61,542,272	56,686,452	South Carolina	Georgetown	74	1
73950	12594	2,121,924,200	1,933,493,997	2,068,863,524	1,890,076,831	NA	NA	NA	NA
73951	12594	140,916,427	133,556,695	140,916,427	133,556,695	South Carolina	Beaufort	92	1
73961	12601	1,548,435	1,074,356	1,548,435	1,074,356	NA	NA	NA	NA

**North Carolina
Residential Flood**

Response to North Carolina General Statutes § 58-36-15 (d2) (1)

EventID	Year	GU_Loss_wDS	GR_Loss_wDS	GU_Loss_xDS	GR_Loss_xDS	LandfallState	LandfallCounty	WindSpeed	SS_Intensity
73972	12603	1,493,365	1,357,318	1,493,365	1,357,318	NA	NA	NA	NA
73974	12603	53,529,428	48,328,036	53,529,428	48,328,036	North Carolina	Carteret	80	1
73979	12608	16,380,852	14,280,421	16,380,852	14,280,421	Florida	Franklin	88	1
73980	12608	28,030,918	25,333,818	28,030,918	25,333,818	Florida	Monroe	46	0
73994	12650	359,583	261,716	359,583	261,716	Florida	Monroe	114	3
73997	12659	4,169,263	3,679,828	4,169,263	3,679,828	Florida	Duval	98	2
74004	12670	319,996	261,524	319,996	261,524	Florida	Monroe	29	0
74009	12679	17,841,600	15,929,839	17,759,868	15,852,230	North Carolina	Brunswick	117	3
74021	12679	251,849	226,167	249,293	223,762	Florida	Volusia	81	1
74023	12695	8,200,585	7,595,630	8,200,585	7,595,630	Florida	Charlotte	94	1
74033	12695	203		203		NA	NA	NA	NA
74044	12697	578,596	491,339	578,596	491,339	NA	NA	NA	NA
74084	12746	440,516,310	413,778,800	440,516,310	413,778,800	North Carolina	Carteret	122	3
74104	12779	1,531,234	1,103,592	1,531,234	1,103,592	South Carolina	Beaufort	120	3
74111	12779	19,304,480	17,181,616	19,304,480	17,181,616	North Carolina	Pender	72	0
74114	12792	39,778	26,878	39,778	26,878	Florida	Okaloosa	80	1
74116	12792	34,538	18,333	33,281	17,390	Virginia	Accomack	106	2
74136	12819	704,661,461	683,790,552	704,661,461	683,790,552	South Carolina	Georgetown	96	2
74141	12819	1,905,680	1,675,827	1,905,680	1,675,827	Florida	Saint Johns	129	3
74147	12824	1,140	64	1,140	64	New York	Suffolk	69	0
74152	12824	8,860,352	7,459,905	8,860,352	7,459,905	North Carolina	Carteret	63	0
74161	12826	129,069,918	122,852,838	129,069,918	122,852,838	North Carolina	Brunswick	62	0
74170	12827	11,433,685	10,466,104	11,433,685	10,466,104	NA	NA	NA	NA
74182	12842	16,739,799	15,806,337	16,739,799	15,806,337	Florida	Miami-Dade	64	0
74183	12842	24,832,974	23,466,724	24,832,974	23,466,724	Florida	Monroe	106	2
74245	12875	453,199	321,788	453,199	321,788	South Carolina	Charleston	79	1
74258	12880	6,814,794	6,267,576	6,814,794	6,267,576	NA	NA	NA	NA
74266	12941	33,761	23,918	33,761	23,918	NA	NA	NA	NA
74279	12950	2,490,816	2,013,628	2,490,816	2,013,628	NA	NA	NA	NA
74280	12950	424,346	301,612	424,346	301,612	NA	NA	NA	NA
74281	12950	2,234,746	2,007,537	2,234,746	2,007,537	Florida	Brevard	98	2
74286	12950	2,946	253	2,946	253	NA	NA	NA	NA
74348	13008	200,106	167,837	200,106	167,837	Florida	Sarasota	59	0
74368	13030	8,969,583	8,001,834	8,969,583	8,001,834	NA	NA	NA	NA
74369	13030	2,593,991	1,860,129	2,593,991	1,860,129	NA	NA	NA	NA
74476	13193	29,484,836	27,309,292	28,941,130	26,834,870	NA	NA	NA	NA
74482	13193	145,108,823	140,181,427	142,621,896	138,599,585	Florida	Monroe	64	0
74487	13193	396,837,974	373,552,838	396,837,974	373,552,838	South Carolina	Horry	121	3
74507	13222	76,786	48,436	76,786	48,436	NA	NA	NA	NA
74508	13222	2,416,242,723	2,259,327,699	2,245,127,939	2,149,210,850	Florida	Levy	123	3
74514	13230	15,733	6,984	15,733	6,984	Florida	Sarasota	71	0
74535	13247	1,585,262	1,411,662	1,585,262	1,411,662	South Carolina	Georgetown	97	2
74560	13282	1,632,468	1,463,527	1,632,468	1,463,527	Louisiana	Lafourche	106	2
74575	13288	4,849	4,329	4,849	4,329	NA	NA	NA	NA
74577	13288	79,675	37,427	79,675	37,427	NA	NA	NA	NA
74581	13301	14,324,509	12,951,791	14,324,509	12,951,791	Virginia	Northampton	77	1
74594	13308	646,088,621	616,115,909	624,763,766	599,720,877	Florida	Taylor	117	3
74612	13329	23,849,615	21,150,630	23,849,615	21,150,630	NA	NA	NA	NA
74620	13338	71,866,098	64,459,678	71,866,098	64,459,678	North Carolina	Carteret	84	1
74622	13338	319,107,821	299,724,309	319,107,821	299,724,309	NA	NA	NA	NA
74632	13345	829,553,095	785,442,411	771,911,333	750,987,191	Florida	Franklin	88	1
74677	13421	262,522,549	251,979,556	262,522,549	251,979,556	NA	NA	NA	NA
74715	13489	20,859	7,700	20,859	7,245	New York	Suffolk	111	3
74719	13489	242,285	196,157	242,285	196,157	NA	NA	NA	NA
74731	13499	6,438	3,253	6,438	3,253	North Carolina	Onslow	46	0
74749	13510	7,289	3,854	7,289	3,854	NA	NA	NA	NA
74764	13514	1,978,878	1,513,157	1,978,878	1,513,157	NA	NA	NA	NA
74783	13537	1,284,716,935	1,253,212,046	1,284,716,935	1,253,212,046	North Carolina	New Hanover	145	4
74785	13548	1,708,878	1,431,595	1,708,878	1,431,595	North Carolina	Carteret	75	1
74797	13586	420,418,949	405,256,505	420,418,949	405,256,505	North Carolina	Dare	105	2
74814	13640	19,988,708	17,380,524	19,988,708	17,380,524	Louisiana	Terrebonne	75	1
74838	13678	10,178,837	8,718,094	10,178,837	8,718,094	Florida	Hernando	89	1
74844	13690	252,052,611	227,255,195	252,052,611	227,255,195	Florida	Monroe	76	1

**North Carolina
Residential Flood**

Response to North Carolina General Statutes § 58-36-15 (d2) (1)

EventID	Year	GU_Loss_wDS	GR_Loss_wDS	GU_Loss_xDS	GR_Loss_xDS	LandfallState	LandfallCounty	WindSpeed	SS_Intensity
74873	13711	85,308,459	80,044,056	85,308,459	80,044,056	South Carolina	Horry	80	1
74889	13718	341,715,865	312,354,509	331,037,584	302,868,834	NA	NA	NA	NA
74890	13718	17,687,174	15,812,444	17,687,174	15,812,444	Florida	Sarasota	93	1
74897	13718	45,572,466	44,152,471	45,572,466	44,152,471	Louisiana	Vermilion	83	1
74898	13718	9,301,270	8,026,842	9,301,270	8,026,842	South Carolina	Horry	92	1
74904	13722	39,661,888	38,017,113	39,002,619	37,445,871	Florida	Duval	82	1
74907	13722	133,064,298	126,830,552	133,064,298	126,830,552	Florida	Levy	100	2
74909	13722	4,460,650	4,298,051	4,340,543	4,224,390	Louisiana	Plaquemines	114	3
74913	13730	5,866,080	5,057,815	5,866,080	5,057,815	NA	NA	NA	NA
74960	13755	303,058,309	290,361,811	303,058,309	290,361,811	South Carolina	Charleston	78	1
74962	13755	30,223	17,277	30,210	17,277	Louisiana	Plaquemines	97	2
74974	13766	22,338	11,042	22,338	11,042	NA	NA	NA	NA
74985	13774	1,855,756	1,664,541	1,855,756	1,664,541	NA	NA	NA	NA
75000	13785	244,880	141,841	244,880	141,841	NA	NA	NA	NA
75019	13800	552,336,166	512,606,416	552,336,166	512,606,416	North Carolina	New Hanover	76	1
75050	13818	434,570,131	391,623,180	426,140,181	384,616,927	NA	NA	NA	NA
75058	13818	2,639,287	2,318,505	2,596,182	2,277,882	NA	NA	NA	NA
75060	13819	552,721,211	529,159,576	534,027,255	516,690,472	Georgia	McIntosh	115	3
75077	13850	60,265	35,476	60,265	35,476	NA	NA	NA	NA
75086	13854	584,130,021	534,816,526	577,776,586	529,698,413	South Carolina	Georgetown	78	1
75088	13854	850	425	850	425	Georgia	Liberty	80	1
75102	13866	162,109,081	154,288,497	162,109,081	154,288,497	South Carolina	Charleston	141	4
75110	13866	8,157,601	7,076,386	8,157,601	7,076,386	North Carolina	Carteret	76	1
75126	13874	216,413,701	199,332,657	216,413,701	199,332,657	North Carolina	Dare	99	2
75141	13883	3,012,373	2,619,611	3,012,373	2,619,611	NA	NA	NA	NA
75144	13900	6,573,477	6,137,936	6,573,477	6,137,936	Florida	Wakulla	102	2
75167	13903	21,124	14,547	21,124	14,547	Massachusetts	Dukes	101	2
75181	13927	53,201,820	47,636,555	53,201,820	47,636,555	NA	NA	NA	NA
75197	13935	2,002,963,482	1,881,548,367	1,901,697,509	1,790,807,592	NA	NA	NA	NA
75211	13962	100,064,630	97,694,007	100,064,630	97,694,007	Florida	Brevard	153	4
75330	14066	44,708,416	40,721,587	44,708,416	40,721,587	NA	NA	NA	NA
75331	14066	163,052,824	159,827,532	163,052,824	159,827,532	NA	NA	NA	NA
75338	14066	256,970,085	247,686,968	256,970,085	247,686,968	New York	Suffolk	76	1
75340	14066	71,398,084	64,340,475	71,398,084	64,340,475	Florida	Monroe	63	0
75354	14083	5,772,152	4,955,784	5,772,152	4,955,784	North Carolina	New Hanover	68	0
75388	14123	688,545	556,170	688,545	556,170	Florida	Monroe	140	4
75399	14123	78,289	49,194	78,289	49,194	Florida	Monroe	43	0
75420	14155	12,541	5,330	12,541	5,330	Florida	Dixie	70	0
75459	14223	648,940	507,202	648,940	507,202	Florida	Monroe	112	3
75460	14223	11,743,297	11,287,349	11,743,297	11,287,349	Florida	Okaloosa	82	1
75462	14223	32,536	14,839	32,536	14,839	Maryland	Worcester	84	1
75478	14246	70,627,419	64,841,582	68,978,076	63,219,512	North Carolina	Hyde	111	3
75483	14246	4,905,456	4,468,793	4,905,456	4,468,793	Florida	Monroe	132	4
75519	14259	3,164,040	2,852,824	3,164,040	2,852,824	New Jersey	Atlantic	87	1
75525	14262	10,640,634	9,584,785	10,640,634	9,584,785	Georgia	Chatham	96	2
75550	14295	2,017,612,023	1,839,783,965	1,761,368,409	1,666,593,311	NA	NA	NA	NA
75557	14295	208,226	141,543	208,226	141,543	NA	NA	NA	NA
75576	14329	607,403	429,411	607,403	429,411	Louisiana	Terrebonne	75	1
75600	14355	6,485,754,421	5,891,838,783	5,747,927,766	5,269,491,598	South Carolina	Horry	114	3
75603	14355	11,569	9,145	11,569	9,145	Florida	Duval	121	3
75609	14366	1,000,236,975	942,386,267	995,675,653	938,201,436	NA	NA	NA	NA
75613	14366	77,852,920	72,760,986	77,852,920	72,760,986	Florida	Monroe	109	2
75631	14382	9,427	5,503	9,427	5,503	NA	NA	NA	NA
75661	14393	182,383,836	170,291,860	182,383,836	170,291,860	North Carolina	Carteret	109	2
75667	14393	26,679,409	23,507,557	26,679,409	23,507,557	NA	NA	NA	NA
75670	14402	12,481,447	11,363,283	12,481,447	11,363,283	North Carolina	New Hanover	88	1
75687	14424	2,115,559	1,788,678	2,115,559	1,788,678	NA	NA	NA	NA
75694	14425	193,296	122,161	193,296	122,161	NA	NA	NA	NA
75699	14425	27,287,983	24,165,803	27,287,983	24,165,803	North Carolina	Carteret	110	2
75702	14425	406,279,849	377,095,292	406,279,849	377,095,292	NA	NA	NA	NA
75703	14436	282,777	222,853	282,572	222,674	Florida	Manatee	136	4
75711	14436	4,932,033	4,541,751	4,932,033	4,541,751	Florida	Sarasota	34	0
75782	14506	424,684,090	411,515,728	424,684,090	411,515,728	NA	NA	NA	NA

**North Carolina
Residential Flood**

Response to North Carolina General Statutes § 58-36-15 (d2) (1)

EventID	Year	GU_Loss_wDS	GR_Loss_wDS	GU_Loss_xDS	GR_Loss_xDS	LandfallState	LandfallCounty	WindSpeed	SS_Intensity
75785	14506	91,167	79,775	91,167	79,775	South Carolina	Charleston	74	1
75801	14508	73,508,517	66,371,368	73,508,517	66,371,368	South Carolina	Charleston	98	2
75808	14511	15,062,158	13,098,379	15,062,158	13,098,379	North Carolina	Carteret	92	1
75820	14532	23,015,293	20,599,378	23,015,293	20,599,378	Florida	Taylor	122	3
75836	14568	135,668,045	129,329,325	135,668,045	129,329,325	North Carolina	Dare	117	3
75854	14604	1,600,481	1,445,667	1,600,481	1,445,667	NA	NA	NA	NA
75862	14605	77,422	56,643	77,422	56,643	Florida	Levy	80	1
75887	14626	4,314	3,233	4,311	3,233	NA	NA	NA	NA
75892	14626	2,239,786	2,208,002	2,239,786	2,208,002	NA	NA	NA	NA
75894	14626	5,981,101	5,286,246	5,971,647	5,277,953	Florida	Monroe	152	4
75896	14626	6,460	2,581	6,460	2,581	NA	NA	NA	NA
75918	14669	90,966,906	82,926,239	90,966,906	82,926,239	NA	NA	NA	NA
75924	14673	208,022	143,112	208,022	143,112	NA	NA	NA	NA
75936	14699	10,180,232	8,958,119	10,180,232	8,958,119	New York	Suffolk	89	1
75943	14704	30,202,037	27,661,773	30,202,037	27,661,773	North Carolina	Dare	107	2
75949	14735	2,730,355	2,408,251	2,730,355	2,408,251	NA	NA	NA	NA
75998	14787	447,128	433,316	447,128	433,316	Georgia	Glynn	82	1
76001	14787	410,477,924	375,757,301	406,496,062	372,292,510	Florida	Monroe	121	3
76004	14787	3,632,168	2,968,427	3,632,168	2,968,427	NA	NA	NA	NA
76012	14803	540,180,741	500,843,932	540,180,741	500,843,932	North Carolina	Brunswick	94	1
76018	14803	23,392,246	19,576,192	23,392,246	19,576,192	North Carolina	Carteret	85	1
76024	14803	77,436	57,887	77,436	57,887	NA	NA	NA	NA
76033	14805	3,353	1,633	3,353	1,633	NA	NA	NA	NA
76046	14814	2,128,224	1,707,846	2,128,224	1,707,846	NA	NA	NA	NA
76054	14818	1,961,771	1,649,206	1,961,771	1,649,206	NA	NA	NA	NA
76063	14825	3,418,589,552	3,125,530,444	3,046,766,167	2,797,687,262	South Carolina	Horry	127	3
76075	14825	2,917,211,520	2,651,721,183	2,516,785,281	2,409,826,949	Florida	Broward	58	0
76084	14837	3,284,469	2,808,694	3,284,469	2,808,694	Florida	Escambia	135	4
76086	14837	8,519,905	7,386,063	8,519,905	7,386,063	Louisiana	Lafourche	84	1
76091	14850	565,306	440,052	565,306	440,052	NA	NA	NA	NA
76097	14850	92,698	63,117	92,698	63,117	NA	NA	NA	NA
76113	14883	226,469,163	214,462,268	226,469,163	214,462,268	North Carolina	New Hanover	105	2
76138	14894	7,203,408	6,603,802	7,203,408	6,603,802	NA	NA	NA	NA
76141	14894	410		410		NA	NA	NA	NA
76152	14902	4,599,088	3,916,083	4,599,088	3,916,083	NA	NA	NA	NA
76175	14936	105,227,829	95,848,699	101,110,622	91,982,681	NA	NA	NA	NA
76182	14936	6,262,632	5,287,904	6,044,265	5,098,536	Virginia	Virginia Bea	68	0
76185	14936	2,652,348,063	2,426,129,750	2,524,792,547	2,311,686,195	Georgia	Glynn	81	1
76186	14936	9,607,293	9,188,795	9,113,541	8,759,668	NA	NA	NA	NA
76198	14939	127,814,076	118,534,185	122,635,982	113,613,478	North Carolina	Brunswick	82	1
76223	14945	33,679,951	30,414,321	33,679,951	30,414,321	North Carolina	Onslow	81	1
76243	14969	183,913,322	177,730,959	183,913,322	177,730,959	Florida	Flagler	80	1
76247	14984	4,919	3,843	4,919	3,843	Louisiana	Saint Mary	83	1
76260	14985	1,953,120	1,727,836	1,953,120	1,727,836	North Carolina	Carteret	85	1
76266	14985	6,095	3,354	6,095	3,354	NA	NA	NA	NA
76292	15028	52,286,474	50,541,911	52,286,474	50,541,911	NA	NA	NA	NA
76296	15028	142,487,779	129,998,865	142,487,779	129,998,865	North Carolina	Dare	85	1
76300	15028	3,331	1,140	3,331	1,140	Florida	Pinellas	116	3
76306	15035	26,073,237	23,972,247	25,425,556	23,361,214	Florida	Volusia	144	4
76311	15042	40,311,488	38,624,712	40,311,488	38,624,712	Georgia	Camden	143	4
76316	15042	13,555,473	12,120,204	13,555,473	12,120,204	Florida	Dixie	47	0
76327	15062	1,553,810	1,275,138	1,553,810	1,275,138	Florida	Citrus	29	0
76331	15078	1,154,337,437	1,107,149,696	1,139,100,358	1,097,324,280	Louisiana	Plaquemines	89	1
76340	15102	500,648,214	487,019,963	500,648,214	487,019,963	Georgia	Chatham	80	1
76349	15113	323,795	242,154	323,795	242,154	NA	NA	NA	NA
76352	15113	162,390	121,701	162,390	121,701	Louisiana	Jefferson	51	0
76354	15113	16,145,975	14,008,544	16,145,975	14,008,544	NA	NA	NA	NA
76406	15158	361,559	294,422	361,559	294,422	Maryland	Worcester	104	2
76412	15160	5,026	1,021	5,026	1,021	NA	NA	NA	NA
76427	15172	642	26	642	26	NA	NA	NA	NA
76438	15184	303,294,253	289,214,290	303,294,253	289,214,290	Georgia	Liberty	76	1
76464	15203	6,266,926	5,726,922	6,088,846	5,554,329	Florida	Monroe	188	5
76473	15205	568,019,805	547,920,618	568,019,805	547,920,618	North Carolina	Hyde	122	3

**North Carolina
Residential Flood**

Response to North Carolina General Statutes § 58-36-15 (d2) (1)

EventID	Year	GU_Loss_wDS	GR_Loss_wDS	GU_Loss_xDS	GR_Loss_xDS	LandfallState	LandfallCounty	WindSpeed	SS_Intensity
76485	15213	3,215,844,472	2,964,057,108	2,929,754,701	2,769,788,334	Georgia	Chatham	87	1
76497	15265	1,546,664,539	1,485,593,116	1,546,664,539	1,485,593,116	South Carolina	Georgetown	124	3
76517	15270	7,718,286	6,981,443	7,718,286	6,981,443	Louisiana	Terrebonne	97	2
76548	15312	184,796,373	176,508,341	184,796,373	176,508,341	North Carolina	Brunswick	93	1
76577	15357	2,611,813	2,207,393	2,611,813	2,207,393	South Carolina	Beaufort	97	2
76622	15374	190,701,164	181,086,053	190,701,164	181,086,053	North Carolina	Carteret	103	2
76627	15374	942,362,832	892,377,719	922,086,439	876,577,173	South Carolina	Beaufort	114	3
76629	15374	127,474,994	117,678,617	125,317,224	115,692,067	Florida	Pinellas	63	0
76630	15374	750,398,420	725,955,734	750,398,420	725,955,734	North Carolina	Carteret	91	1
76633	15378	16,174	10,199	16,174	10,199	NA	NA	NA	NA
76635	15378	33,350,195	30,223,244	33,350,195	30,223,244	NA	NA	NA	NA
76641	15378	721,325,704	687,687,510	691,487,650	670,602,655	New Jersey	Cape May	77	1
76673	15389	10,143,866	8,221,323	10,143,866	8,221,323	North Carolina	Brunswick	81	1
76691	15402	20,007,942	17,844,771	20,007,942	17,844,771	NA	NA	NA	NA
76694	15415	38,722,975	35,136,366	38,722,975	35,136,366	NA	NA	NA	NA
76738	15466	296	209	296	209	North Carolina	Brunswick	74	1
76739	15466	408	23	363	14	Florida	Dixie	90	1
76746	15470	1,277,402	937,503	1,277,402	937,503	North Carolina	Carteret	66	0
76749	15470	1,269	33	1,269	33	NA	NA	NA	NA
76811	15552	49,578,433	45,294,018	49,578,433	45,294,018	North Carolina	Brunswick	125	3
76816	15552	218,353,003	211,136,484	216,083,010	209,611,846	NA	NA	NA	NA
76822	15569	3,630,683	3,161,841	3,630,683	3,161,841	North Carolina	Carteret	83	1
76843	15596	24,422,456	21,555,603	24,422,456	21,555,603	Florida	Martin	99	2
76851	15602	89,093	80,262	89,093	80,262	South Carolina	Charleston	116	3
76853	15602	825,287,393	801,361,965	825,287,393	801,361,965	NA	NA	NA	NA
76872	15606	33,494	18,712	33,494	18,712	Florida	Monroe	99	2
76911	15666	65,880,548	59,431,950	65,880,548	59,431,950	Florida	Pasco	29	0
76917	15685	2,939,922	2,378,395	2,939,922	2,378,395	South Carolina	Beaufort	114	3
76937	15693	27,642,820	24,792,382	27,642,820	24,792,382	Rhode Island	Washington	75	1
76942	15693	391,455	337,925	391,455	337,925	NA	NA	NA	NA
76946	15693	57,243	12,271	57,243	12,271	NA	NA	NA	NA
76963	15706	47,564,933	45,573,390	47,564,933	45,573,390	South Carolina	Beaufort	80	1
76972	15720	90,472,966	81,024,186	90,472,966	81,024,186	NA	NA	NA	NA
76984	15738	1,450,940	1,186,483	1,450,940	1,186,483	Florida	Monroe	63	0
76999	15739	307,448,799	279,997,500	307,448,799	279,997,500	NA	NA	NA	NA
77003	15766	1,131,710,259	1,044,475,837	1,076,610,865	995,371,269	North Carolina	Pender	106	2
77005	15766	14,037,197	13,005,065	13,381,997	12,396,828	NA	NA	NA	NA
77028	15791	1,169	637	1,169	637	NA	NA	NA	NA
77040	15795	743,792	588,030	743,792	588,030	Florida	Miami-Dade	41	0
77045	15795	6,621,259	5,839,505	6,621,259	5,839,505	NA	NA	NA	NA
77053	15809	2,850,983	2,630,176	2,850,983	2,630,176	Florida	Monroe	40	0
77066	15810	10,802,486	9,639,819	10,536,971	9,385,827	Georgia	Chatham	93	1
77071	15854	361,920	295,374	361,920	295,374	NA	NA	NA	NA
77073	15854	59,151	22,908	59,151	22,908	NA	NA	NA	NA
77101	15874	1,054,941,060	1,017,447,752	1,054,941,060	1,017,447,752	North Carolina	Dare	73	0
77103	15874	1,643,623	1,126,457	1,643,623	1,126,457	NA	NA	NA	NA
77104	15874	20,918	9,397	20,918	9,397	Louisiana	Cameron	112	3
77132	15927	748,519,908	710,043,033	738,210,121	703,250,777	Florida	Monroe	96	2
77144	15953	1,865,735	1,543,299	1,865,735	1,543,299	North Carolina	Brunswick	77	1
77155	15957	14,905,627	14,579,189	14,583,174	14,369,974	Louisiana	Iberia	97	2
77159	15957	379,568,848	359,995,377	364,141,978	348,338,607	North Carolina	Dare	85	1
77167	15966	151	6	151	6	NA	NA	NA	NA
77187	15991	13,661,786	12,970,819	13,661,786	12,970,819	Florida	Brevard	158	5
77199	16002	302,156,702	285,649,291	302,156,702	285,649,291	Florida	Hernando	57	0
77212	16009	2,635,580	2,379,709	2,635,580	2,379,709	Florida	Bay	64	0
77234	16029	305,170,873	288,604,725	305,170,873	288,604,725	South Carolina	Beaufort	83	1
77260	16055	75,738,236	68,436,145	75,738,236	68,436,145	North Carolina	Onslow	90	1
77281	16123	1,585,740	1,388,207	1,585,740	1,388,207	South Carolina	Horry	86	1
77285	16123	1,660,514	1,195,544	1,660,514	1,195,544	North Carolina	Dare	69	0
77290	16130	8,050	4,480	7,791	4,298	NA	NA	NA	NA
77293	16130	33,344,620	30,545,516	33,344,620	30,545,516	North Carolina	Hyde	81	1
77294	16130	38,673,568	36,510,779	38,673,568	36,510,779	South Carolina	Charleston	81	1
77304	16130	1,665	625	1,665	625	New York	Nassau	73	0

**North Carolina
Residential Flood**

Response to North Carolina General Statutes § 58-36-15 (d2) (1)

EventID	Year	GU_Loss_wDS	GR_Loss_wDS	GU_Loss_xDS	GR_Loss_xDS	LandfallState	LandfallCounty	WindSpeed	SS_Intensity
77309	16163	16163	30,082	16,168	30,082	16,168	NA	NA	NA
77318	16163	11,327,292	9,895,509	11,327,292	9,895,509	Florida	Monroe	114	3
77328	16166	2,282,492	2,023,113	2,282,492	2,023,113	NA	NA	NA	NA
77332	16166	236,763	173,800	236,763	173,800	NA	NA	NA	NA
77390	16239	12,718	5,780	12,718	5,780	Florida	Monroe	123	3
77397	16253	580,428	440,808	580,428	440,808	South Carolina	Charleston	94	1
77430	16323	612,870	467,480	612,870	467,480	Florida	Monroe	64	0
77433	16323	24,177	15,698	23,936	15,496	NA	NA	NA	NA
77434	16323	96,796,574	91,784,630	95,758,708	90,871,698	NA	NA	NA	NA
77440	16334	5,714,412	5,250,327	5,714,411	5,250,327	North Carolina	Onslow	29	0
77492	16378	27,775,732	24,748,161	27,775,732	24,748,161	NA	NA	NA	NA
77498	16395	139,045,041	129,808,813	139,045,041	129,808,813	Florida	Monroe	107	2
77506	16400	37,214,358	35,513,001	37,214,358	35,513,001	NA	NA	NA	NA
77521	16409	352,677,789	339,779,495	346,614,797	335,698,336	Florida	Escambia	151	4
77543	16425	1,432,854	1,177,448	1,432,854	1,177,448	South Carolina	Beaufort	96	2
77545	16425	1,942	180	1,942	180	NA	NA	NA	NA
77575	16445	4,585,431	4,163,056	4,585,431	4,163,056	Florida	Manatee	52	0
77612	16478	7,434	2,731	7,434	2,731	Florida	Hernando	57	0
77624	16503	902,696,871	854,426,374	902,696,871	854,426,374	North Carolina	Brunswick	82	1
77634	16503	8,404,489	7,430,162	8,404,489	7,430,162	North Carolina	Brunswick	97	2
77654	16519	241,622,768	225,735,326	241,622,768	225,735,326	Virginia	Virginia Bea	110	2
77664	16525	719,436	549,949	719,436	549,949	Florida	Palm Beach	94	1
77665	16525	1,447,964	1,191,927	1,447,964	1,191,927	Florida	Sarasota	116	3
77703	16544	3,903,796	3,478,936	3,903,796	3,478,936	South Carolina	Charleston	92	1
77708	16544	1,725	888	1,725	888	NA	NA	NA	NA
77721	16549	731,749,464	699,152,997	731,749,464	699,152,997	North Carolina	Onslow	115	3
77742	16561	1,454	480	1,454	480	NA	NA	NA	NA
77761	16571	1,861,024	1,571,950	1,861,024	1,571,950	Florida	Saint Johns	83	1
77785	16620	29,698,189	26,934,714	29,698,189	26,934,714	Georgia	Camden	117	3
77792	16620	517,324,933	497,250,278	508,614,219	491,497,215	Florida	Franklin	81	1
77799	16621	76,236,928	69,295,880	76,236,928	69,295,880	North Carolina	Carteret	104	2
77830	16666	65,459,193	59,463,505	65,459,193	59,463,505	NA	NA	NA	NA
77845	16698	1,434,524	1,206,864	1,434,524	1,206,864	Florida	Pinellas	80	1
77860	16714	17,504	10,213	17,504	10,213	South Carolina	Beaufort	97	2
77892	16768	28,157,967	24,765,470	28,157,967	24,765,470	NA	NA	NA	NA
77946	16813	14,312,271	12,735,951	14,312,271	12,735,951	North Carolina	Carteret	112	3
77951	16813	5,113,032	4,284,417	5,074,531	4,249,180	Delaware	Sussex	96	2
77984	16863	1,685,103,562	1,589,798,539	1,624,957,143	1,546,036,113	North Carolina	Brunswick	113	3
78011	16900	67,164	43,199	65,400	41,758	New York	Nassau	112	3
78033	16914	2,549,002	2,277,232	2,549,002	2,277,232	NA	NA	NA	NA
78042	16928	23,785	13,706	23,782	13,706	NA	NA	NA	NA
78043	16928	1,549,410	1,489,269	1,549,410	1,489,269	Florida	Palm Beach	149	4
78075	16969	1,004,589,682	972,375,001	1,004,589,682	972,375,001	North Carolina	Carteret	93	1
78082	16969	278,399	205,474	278,399	205,474	North Carolina	New Hanover	75	1
78089	16976	30,094,515	27,454,717	30,094,515	27,454,717	Florida	Okaloosa	80	1
78113	17069	36,913,278	32,458,923	36,913,278	32,458,923	North Carolina	Hyde	80	1
78134	17104	59,802,171	51,895,578	57,359,693	49,588,209	New Jersey	Ocean	108	2
78162	17138	21,112,117	18,564,797	21,112,117	18,564,797	NA	NA	NA	NA
78163	17138	1,810,298,110	1,677,790,094	1,755,708,397	1,629,085,087	North Carolina	Brunswick	82	1
78186	17140	15,038	6,352	15,038	6,352	Florida	Monroe	131	4
78196	17159	8,760,926	7,812,763	8,760,926	7,812,763	Florida	Saint Johns	93	1
78199	17163	138,516,409	131,842,409	138,516,409	131,842,409	Florida	Monroe	122	3
78239	17190	20,672,848	18,039,096	20,672,848	18,039,096	NA	NA	NA	NA
78240	17190	324,289,972	310,016,608	324,289,972	310,016,608	South Carolina	Horry	118	3
78246	17190	12,979,537	11,435,014	12,979,537	11,435,014	Massachusetts	Nantucket	90	1
78257	17194	245,504,309	234,414,017	245,504,309	234,414,017	North Carolina	Brunswick	111	3
78277	17231	5,355,845	4,748,827	5,355,845	4,748,827	North Carolina	Carteret	80	1
78282	17240	168,371	110,119	168,371	110,119	NA	NA	NA	NA
78283	17240	96,945,296	88,426,332	96,945,296	88,426,332	NA	NA	NA	NA
78343	17294	33,154	4,233	33,154	4,233	NA	NA	NA	NA
78357	17333	64,067,645	57,955,510	64,067,645	57,955,510	NA	NA	NA	NA
78375	17360	9,768,844	9,366,398	9,768,844	9,366,398	NA	NA	NA	NA
78379	17360	36,220,866	35,192,319	36,220,866	35,192,319	NA	NA	NA	NA

**North Carolina
Residential Flood**

Response to North Carolina General Statutes § 58-36-15 (d2) (1)

EventID	Year	GU_Loss_wDS	GR_Loss_wDS	GU_Loss_xDS	GR_Loss_xDS	LandfallState	LandfallCounty	WindSpeed	SS_Intensity
78418	17433	1,285,850,277	1,203,223,706	1,203,957,316	1,152,655,842	Florida	Okaloosa	72	0
78424	17433	165,913,131	157,218,798	155,240,873	150,764,631	Florida	Bay	82	1
78436	17436	625,835,561	606,387,682	625,835,561	606,387,682	North Carolina	New Hanover	103	2
78442	17436	862,582	848,392	862,582	848,392	Florida	Nassau	100	2
78445	17450	1,819,833	1,557,430	1,819,833	1,557,430	Virginia	Accomack	104	2
78453	17457	4,350,408	3,902,656	4,350,408	3,902,656	NA	NA	NA	NA
78514	17522	2,477,316	2,290,011	2,477,316	2,290,011	NA	NA	NA	NA
78518	17522	155,809,960	145,729,511	155,809,960	145,729,511	South Carolina	Charleston	97	2
78526	17530	660,395,595	618,511,307	660,395,595	618,511,307	North Carolina	Carteret	129	3
78543	17534	376,045	265,617	376,045	265,617	NA	NA	NA	NA
78556	17570	4,415,093	4,061,537	4,415,093	4,061,537	Florida	Hernando	29	0
78567	17572	331,575	242,349	331,575	242,349	Rhode Island	Washington	114	3
78601	17586	360,007,684	344,235,274	360,007,684	344,235,274	Florida	Monroe	165	5
78606	17586	68,120	53,189	68,120	53,189	NA	NA	NA	NA
78610	17593	72	2	72	2	Georgia	McIntosh	147	4
78621	17602	90,933	80,223	90,933	80,223	Georgia	Chatham	82	1
78626	17602	19,317,527	18,227,177	19,317,527	18,227,177	South Carolina	Charleston	98	2
78627	17602	258,277,469	239,113,630	258,277,469	239,113,630	Florida	Hillsborough	124	3
78632	17609	16,328,009	14,544,972	16,328,009	14,544,972	Louisiana	Plaquemines	81	1
78641	17609	11,610	3,810	11,610	3,810	NA	NA	NA	NA
78662	17621	309,321,218	299,111,157	309,321,218	299,111,157	NA	NA	NA	NA
78668	17629	3,808	1,900	3,686	1,810	Florida	Manatee	102	2
78694	17675	1,509,241	1,220,931	1,509,241	1,220,931	North Carolina	Carteret	63	0
78750	17740	2,391,775	2,151,170	2,391,775	2,151,170	NA	NA	NA	NA
78756	17740	801,655,974	761,327,832	791,393,182	751,669,155	North Carolina	Onslow	107	2
78757	17740	272,576	218,379	272,576	218,379	NA	NA	NA	NA
78764	17775	121,905	76,263	121,905	76,263	Florida	Monroe	93	1
78796	17835	1,309,464	1,100,318	1,309,464	1,100,318	Florida	Franklin	83	1
78818	17849	112,166,435	103,105,469	109,744,970	100,829,953	South Carolina	Georgetown	127	3
78820	17849	179,163	164,988	179,163	164,988	Florida	Citrus	79	1
78858	17872	8,352,299	7,275,565	8,352,299	7,275,565	Georgia	Liberty	100	2
78859	17872	1,038,087	855,171	1,038,087	855,171	NA	NA	NA	NA
78861	17872	24,340,385	21,340,016	24,340,385	21,340,016	Louisiana	Jefferson	35	0
78866	17877	107		107		New York	Suffolk	110	2
78869	17877	166,079,102	151,329,470	166,079,102	151,329,470	NA	NA	NA	NA
78873	17877	179,946,872	163,610,550	179,946,872	163,610,550	North Carolina	Carteret	79	1
78875	17882	2,564	604	2,564	604	Florida	Escambia	118	3
78884	17909	453,230	333,743	453,230	333,743	NA	NA	NA	NA
78908	17935	54,825,689	49,604,779	54,825,689	49,604,779	NA	NA	NA	NA
78909	17935	227,122,141	206,946,569	227,122,141	206,946,569	Florida	Monroe	50	0
78911	17935	193,955	63,922	193,955	63,922	NA	NA	NA	NA
78938	17974	227,064,076	207,172,984	227,064,076	207,172,984	South Carolina	Charleston	100	2
78940	17974	1,959,986	1,657,579	1,959,986	1,657,579	Florida	Charlotte	58	0
78959	18024	288	35	288	35	NA	NA	NA	NA
78995	18085	16,455,522	14,634,119	16,455,522	14,634,119	South Carolina	Charleston	99	2
78999	18086	115,265	86,106	115,265	86,106	NA	NA	NA	NA
79020	18107	445,917,115	407,555,979	445,917,115	407,555,979	Virginia	Virginia Bea	106	2
79021	18107	2,826,271	2,554,600	2,826,271	2,554,600	Virginia	Accomack	111	3
79024	18119	92,401,437	81,981,491	92,401,437	81,981,491	North Carolina	Dare	39	0
79026	18119	54,782,430	49,940,635	54,782,430	49,940,635	NA	NA	NA	NA
79038	18123	95,063,562	93,261,635	95,063,562	93,261,635	NA	NA	NA	NA
79063	18141	673,591,221	648,970,345	673,591,221	648,970,345	Florida	Taylor	93	1
79089	18160	139,405	139,005	139,405	139,005	Florida	Manatee	105	2
79105	18167	2,437,858	2,313,100	2,437,858	2,313,100	Georgia	McIntosh	115	3
79116	18173	4,487,659	3,706,375	4,487,659	3,706,375	South Carolina	Charleston	106	2
79133	18183	20,364	16,179	20,364	16,179	NA	NA	NA	NA
79146	18208	3,293,281	2,776,057	3,293,281	2,776,057	NA	NA	NA	NA
79158	18248	365	114	365	114	NA	NA	NA	NA
79170	18248	413,244	373,682	413,244	373,682	NA	NA	NA	NA
79173	18248	44,384	37,320	44,384	37,320	NA	NA	NA	NA
79176	18253	356,982,825	332,042,092	347,678,961	323,110,662	Florida	Volusia	128	3
79197	18263	49,785,774	44,068,824	49,785,774	44,068,824	Florida	Dixie	64	0
79222	18283	53,622,604	50,213,471	53,622,604	50,213,471	Georgia	Liberty	136	4

**North Carolina
Residential Flood**

Response to North Carolina General Statutes § 58-36-15 (d2) (1)

EventID	Year	GU_Loss_wDS	GR_Loss_wDS	GU_Loss_xDS	GR_Loss_xDS	LandfallState	LandfallCounty	WindSpeed	SS_Intensity
79227	18290	823,886,802	759,286,176	818,861,881	754,657,781	NA	NA	NA	NA
79228	18290	335,665,650	309,553,972	329,698,286	304,286,538	Florida	Monroe	159	5
79253	18292	5,019,572	4,641,514	5,019,572	4,641,514	Louisiana	Jefferson	80	1
79312	18375	8,794,693	7,832,136	8,794,693	7,832,136	North Carolina	Onslow	117	3
79326	18392	28,879,436	26,405,710	28,879,436	26,405,710	Florida	Citrus	34	0
79336	18398	19,093,424	17,251,815	19,093,424	17,251,815	NA	NA	NA	NA
79341	18398	45,523,936	43,609,861	45,523,936	43,609,861	Georgia	Glynn	80	1
79345	18402	346,963,373	332,127,738	346,963,373	332,127,738	North Carolina	Dare	82	1
79361	18423	3,661	1,802	3,661	1,802	NA	NA	NA	NA
79369	18440	48,831,019	44,540,089	48,734,246	44,460,698	South Carolina	Charleston	122	3
79377	18443	867,692	736,561	867,692	736,561	NA	NA	NA	NA
79380	18449	5,822,109	5,105,670	5,822,109	5,105,670	NA	NA	NA	NA
79433	18503	11,707	9,366	11,707	9,366	Louisiana	Cameron	63	0
79443	18523	16,294,100	14,470,159	16,294,100	14,470,159	North Carolina	Hyde	102	2
79447	18539	90	6	90	6	NA	NA	NA	NA
79450	18539	127,001,022	118,762,235	127,001,022	118,762,235	NA	NA	NA	NA
79462	18579	5,579,387	4,888,770	5,579,387	4,888,770	NA	NA	NA	NA
79465	18590	877	282	877	282	Massachusetts	Dukes	80	1
79481	18600	944,571,762	885,637,721	907,775,160	859,943,983	Florida	Guif	87	1
79482	18600	412,093,311	391,834,775	395,097,594	379,256,563	NA	NA	NA	NA
79494	18608	18,919,628	16,678,439	18,919,628	16,678,439	South Carolina	Charleston	72	0
79516	18641	7,420,937	6,434,694	7,420,937	6,434,694	North Carolina	Carteret	94	1
79519	18641	1,045	755	1,045	755	NA	NA	NA	NA
79558	18668	122,047	80,903	122,047	80,903	NA	NA	NA	NA
79609	18754	211,299,201	197,644,310	211,299,201	197,644,310	North Carolina	Brunswick	121	3
79616	18762	1,470,900	1,258,444	1,470,900	1,258,444	NA	NA	NA	NA
79633	18778	13,394	4,664	13,394	4,664	North Carolina	Dare	48	0
79639	18787	7,352,349	6,023,544	7,352,349	6,023,544	North Carolina	Carteret	82	1
79662	18802	6,916,627	5,869,449	6,916,627	5,869,449	North Carolina	Carteret	86	1
79666	18802	191,927,669	185,508,958	191,927,669	185,508,958	Florida	Escambia	70	0
79671	18811	4,222	316	4,222	316	NA	NA	NA	NA
79684	18825	5,792,353	4,705,128	5,282,638	4,241,033	NA	NA	NA	NA
79690	18825	17,619,604	15,510,939	17,368,308	15,270,442	Florida	Palm Beach	59	0
79723	18904	1,794,359,694	1,713,400,793	1,736,660,599	1,677,707,971	NA	NA	NA	NA
79727	18904	122,750,663	113,243,974	122,750,663	113,243,974	NA	NA	NA	NA
79747	18940	60,341,326	55,353,797	60,341,326	55,353,797	North Carolina	Hyde	121	3
79748	18940	10,987,619	9,807,611	10,987,619	9,807,611	Florida	Monroe	63	0
79749	18940	769,583	681,356	769,583	681,356	Georgia	Chatham	80	1
79753	18947	326,743	268,779	326,743	268,779	Georgia	McIntosh	114	3
79790	18960	1,779,356	1,619,825	1,779,356	1,619,825	NA	NA	NA	NA
79798	18960	2,663,910,601	2,441,554,010	2,572,477,620	2,358,458,764	South Carolina	Georgetown	91	1
79804	18995	574	68	574	68	NA	NA	NA	NA
79817	18995	1,906,525	1,634,306	1,906,525	1,634,306	NA	NA	NA	NA
79860	19019	460,751,129	429,075,142	460,751,129	429,075,142	NA	NA	NA	NA
79862	19019	1,284,583	1,062,584	1,284,583	1,062,584	Florida	Volusia	104	2
79867	19022	11,889,232	10,614,533	11,889,232	10,614,533	NA	NA	NA	NA
79890	19051	866,882	690,916	866,882	690,916	NA	NA	NA	NA
79897	19053	38,318	6,378	38,318	6,378	NA	NA	NA	NA
79926	19082	1,455	419	1,417	400	Florida	Broward	143	4
79943	19102	428,547,283	407,400,104	428,547,283	407,400,104	Florida	Dixie	116	3
79952	19104	18,124	9,001	18,124	9,001	Florida	Dixie	113	3
79958	19134	6,039,145	5,105,980	6,039,145	5,105,980	NA	NA	NA	NA
79998	19195	6,101	1,635	6,101	1,635	South Carolina	Charleston	75	1
79999	19195	465,774	351,169	465,774	351,169	NA	NA	NA	NA
80020	19217	2,898,274	2,498,430	2,898,274	2,498,430	NA	NA	NA	NA
80038	19221	21,055,645	18,600,822	20,292,169	17,866,016	Florida	Duval	158	5
80055	19252	47,017,854	45,988,371	47,017,854	45,988,371	NA	NA	NA	NA
80065	19259	4,834,077,210	4,442,372,646	4,542,608,266	4,189,519,979	North Carolina	Brunswick	154	4
80095	19300	326,603,404	316,207,279	326,603,404	316,207,279	NA	NA	NA	NA
80107	19313	10,429,629	9,198,405	10,429,629	9,198,405	NA	NA	NA	NA
80123	19320	6,188,437	5,416,927	6,188,437	5,416,927	South Carolina	Charleston	82	1
80149	19370	258,239	250,267	258,239	250,267	NA	NA	NA	NA
80152	19385	9,056,663	7,664,658	9,056,663	7,664,658	NA	NA	NA	NA

**North Carolina
Residential Flood**

Response to North Carolina General Statutes § 58-36-15 (d2) (1)

EventID	Year	GU_Loss_wDS	GR_Loss_wDS	GU_Loss_xDS	GR_Loss_xDS	LandfallState	LandfallCounty	WindSpeed	SS_Intensity
80167	19396	487,808,599	472,604,090	487,808,599	472,604,090	Georgia	Chatham	96	2
80177	19406	575,765,972	558,308,478	575,674,412	558,220,352	NA	NA	NA	NA
80203	19412	14,931,898	13,461,304	14,931,898	13,461,304	NA	NA	NA	NA
80207	19418	8,194,217	7,317,835	8,194,217	7,317,835	NA	NA	NA	NA
80213	19418	58,172	33,751	58,172	33,751	NA	NA	NA	NA
80215	19418	215,596	148,915	215,596	148,915	Florida	Citrus	58	0
80221	19436	7,672,257	6,929,238	7,672,257	6,929,238	NA	NA	NA	NA
80222	19436	2,720,120	2,477,841	2,720,120	2,477,841	NA	NA	NA	NA
80224	19436	13,241,668	11,612,546	13,241,668	11,612,546	NA	NA	NA	NA
80234	19459	39,487	21,595	39,487	21,595	NA	NA	NA	NA
80252	19470	199,606	195,726	199,606	195,726	NA	NA	NA	NA
80276	19488	3,797,666	3,320,091	3,797,666	3,320,091	NA	NA	NA	NA
80284	19490	54,778	29,505	54,778	29,505	NA	NA	NA	NA
80289	19503	399,650,318	384,033,598	399,650,318	384,033,598	Florida	Palm Beach	58	0
80304	19506	883,648	762,397	883,648	762,397	South Carolina	Charleston	121	3
80306	19506	387,036	304,323	387,036	304,323	Maine	Hancock	86	1
80307	19506	130,580	80,822	130,580	80,822	NA	NA	NA	NA
80331	19544	111,858,691	109,206,326	111,858,691	109,206,326	Florida	Escambia	112	3
80337	19544	379,840	306,810	379,840	306,810	Florida	Saint Lucie	124	3
80372	19576	12,436,515	10,655,448	12,436,515	10,655,448	NA	NA	NA	NA
80375	19584	229,297	213,976	229,297	213,976	NA	NA	NA	NA
80386	19584	440,837,699	424,991,999	440,837,699	424,991,999	NA	NA	NA	NA
80401	19599	305,969,245	295,628,750	300,865,234	291,994,474	NA	NA	NA	NA
80427	19677	30,560,104	29,431,895	30,560,104	29,431,895	NA	NA	NA	NA
80437	19680	1,259,062	1,119,474	1,259,062	1,119,474	NA	NA	NA	NA
80442	19680	24,612,363	22,085,364	24,612,363	22,085,364	Florida	Miami-Dade	40	0
80472	19702	544,278,229	527,745,317	544,278,229	527,745,317	South Carolina	Charleston	76	1
80473	19702	16,959,996	15,048,002	16,658,063	14,760,202	NA	NA	NA	NA
80481	19710	29,899,087	27,696,865	29,899,087	27,696,865	South Carolina	Charleston	86	1
80496	19720	65,303,833	59,049,991	65,303,833	59,049,991	Florida	Nassau	77	1
80515	19749	5,952,807	5,217,111	5,952,807	5,217,111	NA	NA	NA	NA
80521	19749	2,492,252	2,059,533	2,492,252	2,059,533	NA	NA	NA	NA
80523	19749	31,713,074	28,417,479	31,713,074	28,417,479	North Carolina	Onslow	78	1
80541	19813	275,208	199,991	275,208	199,991	NA	NA	NA	NA
80543	19813	230,336	152,390	230,336	152,390	NA	NA	NA	NA
80579	19826	651,710	549,321	651,710	549,321	NA	NA	NA	NA
80585	19832	60,088,140	55,495,633	60,088,140	55,495,633	South Carolina	Charleston	75	1
80587	19832	201,346	132,833	201,346	132,833	Florida	Citrus	53	0
80606	19860	110,610,309	106,581,420	106,998,651	103,759,953	Florida	Citrus	122	3
80619	19861	82,774,591	80,022,937	82,774,591	80,022,937	Florida	Monroe	124	3
80632	19901	160,137,827	151,360,564	154,983,414	146,346,079	Florida	Brevard	79	1
80644	19901	135,907,650	131,922,984	135,907,650	131,922,984	NA	NA	NA	NA
80661	19933	1,019,373	737,060	1,019,373	737,060	NA	NA	NA	NA
80679	19934	68,866,195	64,020,322	68,866,195	64,020,322	NA	NA	NA	NA
80689	19943	164,059	117,563	164,059	117,563	Florida	Monroe	59	0
80715	19969	1,474,400	1,282,500	1,474,400	1,282,500	Louisiana	Lafourche	78	1
80720	19973	6,836,047	6,397,468	6,836,047	6,397,468	NA	NA	NA	NA
80750	20014	2,655,798	2,163,529	2,655,798	2,163,529	NA	NA	NA	NA
80754	20014	2,467,896	2,204,514	2,467,896	2,204,514	NA	NA	NA	NA
80770	20030	1,717,334,534	1,638,282,698	1,717,334,534	1,638,282,698	Georgia	Glynn	117	3
80771	20030	840,127	700,046	840,127	700,046	Louisiana	Lafourche	64	0
80796	20058	17,362,801	16,139,137	17,362,801	16,139,137	South Carolina	Charleston	100	2
80823	20093	156,400	139,948	156,400	139,948	Florida	Miami-Dade	51	0
80840	20116	1,899,113,961	1,781,929,360	1,830,441,312	1,720,927,258	South Carolina	Horry	128	3
80844	20118	1,024,442	923,971	1,004,240	904,294	Georgia	Camden	155	4
80866	20129	1,231,623	1,134,879	1,231,623	1,134,879	Florida	Volusia	46	0
80875	20132	929,417	767,448	911,297	750,558	Florida	Brevard	156	4
80878	20132	112,377,002	104,446,655	112,377,002	104,446,655	NA	NA	NA	NA
80882	20176	6,702,916	5,903,256	6,702,916	5,903,256	Massachusetts	Nantucket	109	2
80886	20176	39,985,145	36,142,064	39,985,145	36,142,064	North Carolina	New Hanover	101	2
80887	20191	1,193,226	916,657	1,193,226	916,657	NA	NA	NA	NA
80916	20234	229,466,926	212,146,870	229,466,926	212,146,870	North Carolina	Onslow	106	2
80926	20236	6,976,748	5,834,039	6,976,748	5,834,039	North Carolina	Hyde	74	1

**North Carolina
Residential Flood**

Response to North Carolina General Statutes § 58-36-15 (d2) (1)

EventID	Year	GU_Loss_wDS	GR_Loss_wDS	GU_Loss_xDS	GR_Loss_xDS	LandfallState	LandfallCounty	WindSpeed	SS_Intensity
80927	20236	104,548	94,027	104,548	94,027	NA	NA	NA	NA
80939	20264	357,288,661	325,240,918	357,288,661	325,240,918	Florida	Monroe	46	0
80943	20264	13,460	4,464	13,460	4,464	Florida	Miami-Dade	168	5
80955	20266	6,067,131	5,273,434	6,067,131	5,273,434	NA	NA	NA	NA
80958	20266	317,873	192,732	317,873	192,732	NA	NA	NA	NA
80966	20280	20,248,756	18,515,227	20,248,756	18,515,227	NA	NA	NA	NA
81018	20329	4,432,158	3,757,618	4,432,158	3,757,618	North Carolina	Hyde	84	1
81039	20349	427,064	361,265	427,064	361,265	NA	NA	NA	NA
81045	20350	91,588,551	85,070,315	91,588,551	85,070,315	Virginia	Virginia Bea	117	3
81056	20355	366,386,831	341,600,480	366,386,831	341,600,480	South Carolina	Charleston	65	0
81062	20355	1,979	983	1,979	983	Florida	Volusia	115	3
81071	20370	68,031,320	63,034,757	68,031,320	63,034,757	NA	NA	NA	NA
81080	20371	499,542,734	468,315,717	450,437,701	439,280,704	Georgia	Glynn	98	2
81127	20419	357,943	314,653	357,943	314,653	NA	NA	NA	NA
81154	20509	425,853,110	410,328,784	425,853,110	410,328,784	South Carolina	Charleston	81	1
81158	20509	9,354,717	8,189,850	9,354,717	8,189,850	North Carolina	Carteret	103	2
81182	20531	21,246	19,002	21,246	19,002	NA	NA	NA	NA
81196	20537	138,599,229	126,713,531	138,599,229	126,713,531	NA	NA	NA	NA
81216	20548	2,403,468	2,141,846	2,403,468	2,141,846	NA	NA	NA	NA
81242	20566	463	214	463	214	Florida	Bay	133	4
81247	20598	378,246	292,372	378,246	292,372	NA	NA	NA	NA
81255	20606	94,284,787	88,273,294	94,284,787	88,273,294	New York	Suffolk	126	3
81259	20606	124,554,126	117,321,298	124,554,126	117,321,298	South Carolina	Georgetown	87	1
81267	20615	1,493,852	1,155,658	1,493,852	1,155,658	NA	NA	NA	NA
81282	20641	65,018	40,576	65,018	40,576	NA	NA	NA	NA
81289	20648	15,104,764	13,640,252	15,104,764	13,640,252	New York	Nassau	83	1
81294	20648	795,973,030	767,701,409	795,973,030	767,701,409	North Carolina	Dare	141	4
81305	20680	6	6	6	6	Louisiana	Vermilion	81	1
81307	20680	192,097,881	184,191,217	192,097,881	184,191,217	North Carolina	Carteret	104	2
81310	20680	602,828,991	568,355,477	602,828,991	568,355,477	North Carolina	Brunswick	127	3
81326	20695	7,054,517	6,301,468	7,054,517	6,301,468	Florida	Monroe	70	0
81328	20720	1,425	190	1,425	1,425	Florida	Martin	159	5
81338	20731	564,616	470,660	564,616	470,660	Florida	Monroe	115	3
81341	20731	195,938	186,126	195,938	186,126	Florida	Palm Beach	85	1
81348	20747	123,198,905	116,314,601	123,198,905	116,314,601	NA	NA	NA	NA
81356	20747	306,782	266,728	306,782	266,728	NA	NA	NA	NA
81359	20753	32,505	24,336	32,505	24,336	Florida	Palm Beach	135	4
81360	20753	2,758,696	2,384,149	2,758,696	2,384,149	NA	NA	NA	NA
81377	20768	41,888	35,542	41,888	35,542	NA	NA	NA	NA
81405	20802	496,029,795	459,190,078	496,029,795	459,190,078	Florida	Taylor	115	3
81407	20802	538,543,487	521,800,772	538,543,487	521,800,772	South Carolina	Beaufort	117	3
81413	20805	89,948,063	79,900,399	89,948,063	79,900,399	Florida	Sarasota	86	1
81420	20810	7,018,943	6,191,001	7,018,943	6,191,001	Florida	Monroe	79	1
81436	20825	296,388,461	286,236,330	289,424,617	281,552,950	South Carolina	Charleston	114	3
81468	20844	396,378	301,651	396,378	301,651	Georgia	Liberty	74	1
81493	20902	467,255	375,870	467,255	375,870	New York	Nassau	100	2
81496	20902	4,996,730	4,246,817	4,996,730	4,246,817	NA	NA	NA	NA
81505	20905	35,248,500	33,550,003	35,248,500	33,550,003	South Carolina	Beaufort	81	1
81519	20924	918,543,528	886,082,219	918,543,528	886,082,219	North Carolina	Carteret	100	2
81565	20982	718,938,818	682,563,066	683,836,716	660,186,522	NA	NA	NA	NA
81566	20982	54,331,874	51,624,368	51,704,952	49,530,740	NA	NA	NA	NA
81572	21006	601,294	435,003	601,294	435,003	NA	NA	NA	NA
81589	21104	41,441,434	40,355,620	41,441,434	40,355,620	NA	NA	NA	NA
81603	21107	82,070	51,593	82,070	51,593	South Carolina	Charleston	117	3
81613	21127	4,248,535	3,607,388	4,112,604	3,478,324	Florida	Citrus	165	5
81615	21127	167,202,510	161,929,719	167,202,363	161,929,598	Florida	Guif	118	3
81616	21127	5,240,267	4,087,723	5,240,267	4,087,723	NA	NA	NA	NA
81619	21127	2,095,430	1,777,423	2,056,529	1,744,578	NA	NA	NA	NA
81639	21162	79,192,292	76,420,474	79,192,292	76,420,474	Florida	Duval	78	1
81641	21162	124,724,924	113,214,517	124,724,924	113,214,517	New York	Nassau	105	2
81646	21162	15,685,662	14,089,946	15,685,662	14,089,946	North Carolina	Pender	74	1
81651	21164	5,195,003	4,785,383	5,195,003	4,785,383	Florida	Charlotte	63	0
81669	21245	314,980	218,730	314,980	218,730	North Carolina	Carteret	76	1

**North Carolina
Residential Flood**

Response to North Carolina General Statutes § 58-36-15 (d2) (1)

EventID	Year	GU_Loss_wDS	GR_Loss_wDS	GU_Loss_xDS	GR_Loss_xDS	LandfallState	LandfallCounty	WindSpeed	SS_Intensity
81676	21245	19,224,817	18,423,548	19,224,817	18,423,548	Texas	Jefferson	94	1
81677	21254	72,141	49,285	72,141	49,285	NA	NA	NA	NA
81715	21273	232,135,406	209,820,889	232,135,406	209,820,889	NA	NA	NA	NA
81738	21288	3,065,345	2,771,609	3,065,345	2,771,609	Florida	Brevard	74	1
81761	21352	168,239,999	161,919,085	164,370,960	158,991,110	NA	NA	NA	NA
81769	21372	243,826	208,122	243,826	208,122	NA	NA	NA	NA
81773	21372	114,435	103,936	114,435	103,936	NA	NA	NA	NA
81805	21395	4,104	545	4,104	545	NA	NA	NA	NA
81825	21407	58,858,514	52,990,996	58,858,514	52,990,996	NA	NA	NA	NA
81832	21414	2,192,776	1,823,829	2,192,776	1,823,829	NA	NA	NA	NA
81836	21454	10,854,376	9,692,290	10,854,376	9,692,290	NA	NA	NA	NA
81864	21482	26,594,397	23,284,886	26,594,397	23,284,886	North Carolina	Pender	80	1
81873	21491	309,479	209,255	309,479	209,255	NA	NA	NA	NA
81874	21491	15,706	8,125	15,706	8,125	NA	NA	NA	NA
81878	21491	91,073	60,405	91,073	60,405	NA	NA	NA	NA
81883	21491	461,159,265	446,378,445	461,159,265	446,378,445	NA	NA	NA	NA
81887	21501	42,124,865	38,215,466	42,124,865	38,215,466	North Carolina	Carteret	81	1
81895	21505	1,035		1,035		NA	NA	NA	NA
81907	21505	217,425,366	196,166,972	217,425,366	196,166,972	NA	NA	NA	NA
81932	21542	11,638,766	10,106,004	11,638,766	10,106,004	Florida	Walton	87	1
81934	21542	61,589,891	56,288,456	61,589,891	56,288,456	NA	NA	NA	NA
81956	21551	64,176,646	62,077,219	64,176,646	62,077,219	Florida	Franklin	89	1
81984	21590	64,081,146	62,203,769	64,081,146	62,203,769	Florida	Brevard	59	0
81992	21658	24,562,655	22,454,894	24,562,655	22,454,894	South Carolina	Charleston	98	2
81993	21658	16,417,147	14,834,231	16,417,147	14,834,231	Florida	Monroe	86	1
82007	21684	1,001,881,941	971,484,301	1,001,881,941	971,484,301	Florida	Miami-Dade	116	3
82025	21695	522,751,357	507,706,211	522,751,357	507,706,211	NA	NA	NA	NA
82062	21744	12,295,564	10,830,346	12,295,564	10,830,346	NA	NA	NA	NA
82063	21744	91,793	81,058	91,793	81,058	Florida	Nassau	80	1
82075	21763	969,080	865,576	969,080	865,576	NA	NA	NA	NA
82077	21763	4,982,683	4,028,043	4,982,683	4,028,043	South Carolina	Georgetown	52	0
82099	21829	21,809,948	19,457,437	21,809,948	19,457,437	NA	NA	NA	NA
82105	21830	26,280,507	25,651,877	26,280,507	25,651,877	Alabama	Baldwin	71	0
82129	21836	38,539	28,139	38,539	28,139	NA	NA	NA	NA
82130	21836	3,066,148	2,503,686	3,066,148	2,503,686	NA	NA	NA	NA
82148	21843	5,596,963	4,719,393	5,596,963	4,719,393	NA	NA	NA	NA
82157	21877	27,775	18,744	27,775	18,744	NA	NA	NA	NA
82163	21877	53,634	37,929	53,634	37,929	NA	NA	NA	NA
82201	21916	5,477,736	4,783,663	5,477,736	4,783,663	NA	NA	NA	NA
82212	21939	5,453,076	4,594,777	5,453,076	4,594,777	NA	NA	NA	NA
82217	21945	233,030	212,702	233,030	212,702	NA	NA	NA	NA
82255	21965	171,354,506	163,417,211	171,354,506	163,417,211	NA	NA	NA	NA
82259	21968	709,540	479,386	649,312	428,861	New Jersey	Atlantic	129	3
82262	21968	64,454,864	59,793,141	62,876,876	58,253,793	North Carolina	Carteret	112	3
82300	22016	384,906	300,518	384,906	300,518	NA	NA	NA	NA
82306	22016	685,797	557,411	685,797	557,411	Florida	Brevard	111	3
82331	22023	35,275,050	33,834,594	35,275,050	33,834,594	Georgia	Camden	115	3
82337	22067	726,851,245	696,293,900	709,844,569	685,978,020	South Carolina	Beaufort	109	2
82350	22070	940,877,222	914,544,385	940,877,222	914,544,385	Louisiana	Lafourche	80	1
82374	22101	1,021,737	765,613	1,021,737	765,613	NA	NA	NA	NA
82381	22104	437,825	359,709	437,825	359,709	Delaware	Sussex	101	2
82426	22139	27,149,629	26,273,208	27,149,629	26,273,208	NA	NA	NA	NA
82437	22164	330,218	237,300	330,218	237,300	Florida	Monroe	53	0
82477	22235	71,763,645	69,775,506	71,763,645	69,775,506	NA	NA	NA	NA
82486	22262	489,985,441	463,458,322	472,224,971	448,103,970	North Carolina	Hyde	113	3
82509	22328	26,158,425	23,459,809	26,158,425	23,459,809	Florida	Taylor	128	3
82530	22331	5,795,141	5,212,686	5,795,141	5,212,686	NA	NA	NA	NA
82539	22337	174,973	112,501	174,973	112,501	Florida	Brevard	91	1
82548	22364	1,138,979	998,416	1,138,979	998,416	NA	NA	NA	NA
82555	22370	748,811	537,280	748,811	537,280	Florida	Pinellas	65	0
82556	22370	1,770,961	1,373,163	1,770,961	1,373,163	North Carolina	Dare	103	2
82566	22416	23,996,129	21,633,977	23,996,129	21,633,977	NA	NA	NA	NA
82574	22416	9,498,452	7,995,971	9,498,452	7,995,971	North Carolina	Brunswick	94	1

**North Carolina
Residential Flood**

Response to North Carolina General Statutes § 58-36-15 (d2) (1)

EventID	Year	GU_Loss_wDS	GR_Loss_wDS	GU_Loss_xDS	GR_Loss_xDS	LandfallState	LandfallCounty	WindSpeed	SS_Intensity
82577	22417	502,633	455,844	502,633	455,844	NA	NA	NA	NA
82584	22435	3,265,077	2,997,297	3,265,077	2,997,297	Florida	Monroe	57	0
82607	22450	11		11		Florida	Monroe	113	3
82622	22471	1,026	54	1,026	54	Florida	Monroe	101	2
82627	22483	63,632,389	57,322,637	63,632,389	57,322,637	North Carolina	Carteret	59	0
82638	22486	112,455,077	105,080,967	112,455,077	105,080,967	Florida	Monroe	181	5
82666	22520	4,382,317	3,785,637	4,382,317	3,785,637	South Carolina	Charleston	79	1
82675	22521	30,471,408	29,497,106	30,471,408	29,497,106	Florida	Volusia	34	0
82712	22550	508,821	482,564	508,821	482,564	NA	NA	NA	NA
82715	22550	24,397,915	20,838,494	24,397,915	20,838,494	Massachusetts	Dukes	92	1
82716	22550	62,251	31,082	62,251	31,082	Georgia	Liberty	81	1
82748	22590	156,027	106,539	156,027	106,539	NA	NA	NA	NA
82756	22590	321,437	256,283	321,437	256,283	NA	NA	NA	NA
82779	22614	153,640,913	135,802,447	153,640,898	135,802,436	South Carolina	Charleston	75	1
82809	22622	11,609,942	10,050,969	11,609,942	10,050,969	NA	NA	NA	NA
82813	22622	22,155,613	19,430,152	22,155,613	19,430,152	Florida	Indian River	108	2
82819	22632	218,684	153,032	218,684	153,032	Maine	Knox	86	1
82822	22632	2,057,332	1,995,314	2,057,332	1,995,314	Georgia	Chatham	98	2
82824	22632	1,934,335	1,641,918	1,934,335	1,641,918	Georgia	Chatham	79	1
82830	22641	73,521,870	67,798,406	73,521,870	67,798,406	North Carolina	Carteret	83	1
82834	22641	757,927	662,098	757,927	662,098	NA	NA	NA	NA
82835	22642	622,157,072	598,981,935	622,157,072	598,981,935	North Carolina	Dare	113	3
82846	22654	2,320	1,951	2,320	1,951	Georgia	Glynn	80	1
82848	22654	40,828,933	38,025,301	40,828,933	38,025,301	North Carolina	Carteret	110	2
82851	22654	76,081	56,070	76,081	56,070	Florida	Lee	114	3
82904	22708	40,292,403	38,686,607	40,292,403	38,686,607	Florida	Escambia	114	3
82926	22714	62,502	44,064	62,502	44,064	NA	NA	NA	NA
82928	22750	2,987,680,209	2,763,711,846	2,773,520,885	2,602,772,644	Louisiana	Iberia	80	1
82933	22750	44,135,936	40,612,348	44,135,936	40,612,348	Florida	Taylor	91	1
82950	22760	231,978,623	213,787,333	228,157,224	210,196,681	North Carolina	New Hanover	121	3
82978	22795	237,275,899	216,014,679	231,516,883	210,838,700	South Carolina	Georgetown	100	2
82979	22795	95,698,609	88,243,409	89,598,132	82,235,805	North Carolina	Carteret	110	2
82989	22801	10,089,865	9,872,752	10,089,865	9,872,752	NA	NA	NA	NA
83027	22829	265,407,209	259,034,301	265,407,209	259,034,301	NA	NA	NA	NA
83032	22829	7,919,740	7,215,372	7,919,740	7,215,372	NA	NA	NA	NA
83033	22830	570	286	570	286	Florida	Dixie	116	3
83039	22857	1,786,692	1,484,172	1,745,381	1,445,433	Florida	Brevard	111	3
83043	22857	689,295,622	666,854,513	682,708,104	661,729,210	South Carolina	Charleston	117	3
83070	22897	7,594,840	6,540,850	7,594,840	6,540,850	NA	NA	NA	NA
83079	22910	59,882,657	55,333,643	59,882,657	55,333,643	Georgia	Chatham	138	4
83081	22910	245,423	186,027	245,423	186,027	NA	NA	NA	NA
83083	22910	404,652,818	386,970,524	404,652,818	386,970,524	North Carolina	New Hanover	114	3
83085	22910	624,589	476,926	624,589	476,926	NA	NA	NA	NA
83104	22924	13,450,433	12,140,649	13,450,433	12,140,649	South Carolina	Georgetown	46	0
83110	22930	707,374,620	679,198,667	700,032,629	674,375,742	NA	NA	NA	NA
83117	22934	302,877	250,823	302,877	250,823	NA	NA	NA	NA
83130	22943	3,164,661	2,903,604	3,164,661	2,903,604	NA	NA	NA	NA
83144	22945	20,961,415	18,759,622	20,925,315	18,725,542	Florida	Indian River	151	4
83158	22956	15,787	6,682	15,787	6,682	Florida	Volusia	116	3
83175	22989	3,852	2,135	3,852	2,135	NA	NA	NA	NA
83188	22994	7,025,892	5,932,444	7,025,892	5,932,444	South Carolina	Charleston	83	1
83201	22999	116,115,941	110,027,248	116,115,941	110,027,248	Florida	Guif	99	2
83208	23005	1,192,793	1,056,771	1,154,710	1,021,004	NA	NA	NA	NA
83214	23005	1,327,414	1,131,905	1,327,414	1,131,905	Florida	Hernando	46	0
83220	23008	206,422,467	196,892,967	206,422,467	196,892,967	NA	NA	NA	NA
83236	23022	8,839,480	7,827,979	8,839,480	7,827,979	Florida	Lee	120	3
83239	23022	696,329,223	650,410,143	696,329,223	650,410,143	South Carolina	Charleston	79	1
83247	23039	650	2	650	2	NA	NA	NA	NA
83249	23039	565,289,330	526,935,061	565,182,396	526,839,312	Florida	Walton	82	1
83273	23050	251,548	210,052	251,548	210,052	Florida	Palm Beach	35	0
83282	23088	4,056,722	3,254,324	4,056,722	3,254,324	South Carolina	Charleston	114	3
83296	23102	1,092,611,222	1,068,554,243	1,092,611,222	1,068,554,243	South Carolina	Georgetown	122	3
83300	23104	13,120,785	11,981,094	13,120,785	11,981,094	NA	NA	NA	NA

**North Carolina
Residential Flood**

Response to North Carolina General Statutes § 58-36-15 (d2) (1)

EventID	Year	GU_Loss_wDS	GR_Loss_wDS	GU_Loss_xDS	GR_Loss_xDS	LandfallState	LandfallCounty	WindSpeed	SS_Intensity
83313	23108	183,760	129,390	183,760	129,390	Florida	Taylor	80	1
83316	23113	17,718	6,527	17,718	6,527	NA	NA	NA	NA
83317	23113	330,358,240	311,081,255	321,521,647	302,999,219	Georgia	McIntosh	99	2
83320	23113	720,651,330	691,196,382	714,577,362	685,884,393	South Carolina	Charleston	75	1
83325	23113	512,261	401,759	512,261	401,759	Florida	Taylor	118	3
83329	23130	5,973,854	5,194,491	5,973,854	5,194,491	South Carolina	Georgetown	92	1
83339	23133	10,548,661	9,071,381	10,548,661	9,071,381	South Carolina	Georgetown	75	1
83361	23140	9,345,632	8,478,476	9,345,632	8,478,476	South Carolina	Charleston	98	2
83377	23161	79,717	46,210	79,717	46,210	NA	NA	NA	NA
83395	23168	5,635,351,988	5,232,017,574	5,112,367,369	4,765,965,984	North Carolina	New Hanover	133	4
83398	23168	1,213,656,274	1,109,272,104	1,120,730,664	1,029,083,008	Florida	Broward	74	1
83406	23168	95,131,671	85,226,439	89,049,311	79,348,690	North Carolina	Dare	108	2
83414	23195	11,269,870	9,301,536	11,269,870	9,301,536	South Carolina	Beaufort	81	1
83418	23195	566,868,655	543,968,803	566,868,655	543,968,803	New York	Suffolk	104	2
83425	23212	312,375,025	296,257,656	312,375,025	296,257,656	North Carolina	Onslow	102	2
83429	23212	53,875,841	49,010,105	52,501,116	47,700,507	North Carolina	Carteret	103	2
83474	23300	3,807	1,613	3,807	1,613	NA	NA	NA	NA
83506	23343	25,207,070	23,052,028	25,207,070	23,052,028	North Carolina	Dare	99	2
83523	23347	47,710,705	43,177,446	47,710,705	43,177,446	South Carolina	Charleston	121	3
83530	23347	241,059	167,507	241,059	167,507	NA	NA	NA	NA
83544	23353	580,404	513,591	580,404	513,591	NA	NA	NA	NA
83576	23371	1,206,177,138	1,181,727,537	1,206,177,138	1,181,727,537	South Carolina	Horry	114	3
83580	23384	17,158,529	16,642,882	17,158,529	16,642,882	Florida	Palm Beach	56	0
83584	23384	15,014,083	13,639,102	15,014,083	13,639,102	NA	NA	NA	NA
83594	23384	1,020	256	1,020	256	NA	NA	NA	NA
83617	23408	595,448,780	548,507,416	595,448,780	548,507,416	NA	NA	NA	NA
83632	23452	906,639	715,519	906,639	715,519	Louisiana	Vermilion	144	4
83635	23452	1,878,706	1,671,457	1,878,706	1,671,457	Florida	Saint Johns	52	0
83655	23479	406,426,870	392,380,565	406,426,870	392,380,565	North Carolina	Brunswick	129	3
83658	23481	27,028,732	24,194,771	25,754,970	22,981,450	North Carolina	Carteret	104	2
83663	23481	291,379	195,233	285,115	190,069	NA	NA	NA	NA
83689	23494	2,681,032	2,337,048	2,681,032	2,337,048	Florida	Bay	65	0
83697	23496	15,475	7,084	15,475	7,084	NA	NA	NA	NA
83716	23531	10,225,446	9,966,304	10,225,446	9,966,304	Florida	Monroe	99	2
83735	23555	3,209,952,537	2,950,795,370	2,823,027,065	2,622,205,266	North Carolina	Brunswick	106	2
83753	23575	26,887,037	25,057,769	26,887,037	25,057,769	Florida	Taylor	119	3
83758	23575	1,592	440	1,592	440	NA	NA	NA	NA
83788	23659	5,458,941	5,028,244	5,458,941	5,028,244	Florida	Monroe	101	2
83789	23659	2,869,052	2,662,850	2,869,052	2,662,850	NA	NA	NA	NA
83809	23674	13,534	6,077	13,534	6,077	Florida	Pinellas	103	2
83811	23674	17,208	6,336	17,208	6,336	Florida	Saint Johns	29	0
83833	23709	5,788,972	5,139,399	5,788,972	5,139,399	South Carolina	Charleston	75	1
83881	23731	35,326,013	31,311,624	35,234,971	31,223,415	Florida	Volusia	141	4
83882	23731	1,599,705	1,269,545	1,596,793	1,267,046	North Carolina	Dare	72	0
83909	23745	6,690	5,215	6,409	4,956	Florida	Franklin	120	3
83914	23745	2,547,188,120	2,324,585,061	2,436,366,444	2,226,889,486	NA	NA	NA	NA
83924	23748	24		24		Florida	Palm Beach	146	4
83944	23759	7,200,196,711	6,493,697,590	6,139,913,656	5,720,754,220	NA	NA	NA	NA
83962	23801	6,449,389	5,586,389	6,449,389	5,586,389	NA	NA	NA	NA
83974	23809	5,379,290	4,840,277	5,379,290	4,840,277	NA	NA	NA	NA
83979	23828	36,739,586	34,921,345	36,739,586	34,921,345	Florida	Walton	75	1
83992	23861	3,119	2,010	3,119	2,010	Florida	Levy	62	0
83994	23861	17,502,498	15,423,172	17,502,498	15,423,172	NA	NA	NA	NA
84014	23903	835,655	614,607	835,655	614,607	NA	NA	NA	NA
84023	23907	747,771,931	719,058,011	747,771,931	719,058,011	North Carolina	Carteret	106	2
84032	23917	52,332,677	47,639,502	52,332,677	47,639,502	NA	NA	NA	NA
84046	23933	312,384,697	292,908,659	312,384,697	292,908,659	NA	NA	NA	NA
84061	23935	58,292	44,039	58,292	44,039	NA	NA	NA	NA
84081	23960	34,378,878	31,643,414	34,378,878	31,643,414	North Carolina	Carteret	79	1
84092	23969	21,861,484	20,022,513	21,861,484	20,022,513	North Carolina	Carteret	105	2
84093	23969	2,332,799	1,937,616	2,332,799	1,937,616	NA	NA	NA	NA
84123	23987	11,634,603	10,478,475	11,107,451	9,968,311	Florida	Monroe	142	4
84130	23991	258,525,867	250,241,381	258,525,867	250,241,381	NA	NA	NA	NA

**North Carolina
Residential Flood**

Response to North Carolina General Statutes § 58-36-15 (d2) (1)

EventID	Year	GU_Loss_wDS	GR_Loss_wDS	GU_Loss_xDS	GR_Loss_xDS	LandfallState	LandfallCounty	WindSpeed	SS_Intensity
84132	23991	1,549,598	1,483,533	1,549,598	1,483,533	NA	NA	NA	NA
84160	24012	12,657,872	11,185,629	12,444,303	10,982,349	South Carolina	Charleston	138	4
84161	24012	935,431	817,856	920,009	803,060	New Jersey	Atlantic	93	1
84210	24073	96,759,513	87,690,523	96,759,513	87,690,523	North Carolina	Brunswick	90	1
84215	24083	114,533,345	100,787,232	114,533,345	100,787,232	NA	NA	NA	NA
84240	24129	1,119,241,622	1,066,745,920	1,069,224,707	1,033,890,863	Florida	Hernando	123	3
84248	24129	558,029	458,567	558,029	458,567	NA	NA	NA	NA
84251	24138	2,738,092	2,472,121	2,738,092	2,472,121	Louisiana	Plaquemines	75	1
84290	24171	1,617,910,866	1,505,087,732	1,603,713,159	1,492,166,690	South Carolina	Charleston	87	1
84318	24180	414,061,145	389,585,617	414,061,145	389,585,617	South Carolina	Georgetown	99	2
84333	24194	199,244	132,502	199,244	132,502	NA	NA	NA	NA
84352	24207	16,689,501	15,604,920	16,689,501	15,604,920	Georgia	Glynn	120	3
84355	24207	107,616	89,636	107,616	89,636	NA	NA	NA	NA
84405	24309	606,530	506,250	606,530	506,250	South Carolina	Charleston	74	1
84411	24309	2,057,757	1,816,590	2,057,757	1,816,590	New York	Suffolk	80	1
84422	24371	2,270	110	2,199	99	NA	NA	NA	NA
84427	24371	187,211,220	179,406,607	187,211,220	179,406,607	NA	NA	NA	NA
84429	24375	407,578	296,754	407,578	296,754	NA	NA	NA	NA
84437	24379	1,239,696	995,077	1,239,696	995,077	NA	NA	NA	NA
84460	24380	24,515	14,672	24,515	14,672	North Carolina	Pender	63	0
84470	24384	1,281,776,562	1,205,382,650	1,281,776,562	1,205,382,650	South Carolina	Horry	97	2
84476	24389	4,796,519	4,500,003	4,796,519	4,500,003	NA	NA	NA	NA
84478	24389	1,886,541	1,444,651	1,886,541	1,444,651	North Carolina	Hyde	87	1
84487	24390	115	41	115	41	Florida	Taylor	116	3
84497	24397	377,344	309,514	377,344	309,514	Florida	Monroe	34	0
84506	24397	158,230	136,365	158,230	136,365	NA	NA	NA	NA
84517	24400	207,321	114,339	207,321	114,339	NA	NA	NA	NA
84530	24423	10,699,396	9,139,283	10,699,396	9,139,283	NA	NA	NA	NA
84565	24461	4,006,948	3,390,397	4,006,948	3,390,397	NA	NA	NA	NA
84611	24498	63,718,349	57,780,967	63,718,349	57,780,967	Rhode Island	Washington	103	2
84623	24500	430,428,159	408,564,166	418,926,088	399,235,603	Georgia	McIntosh	126	3
84626	24500	37,224	20,840	37,224	20,840	NA	NA	NA	NA
84628	24500	122,309	77,687	122,309	77,687	New York	Suffolk	82	1
84637	24502	71,388,494	67,166,231	71,388,494	67,166,231	NA	NA	NA	NA
84640	24502	7,110	1,930	7,110	1,930	South Carolina	Georgetown	61	0
84655	24510	60,057,088	55,642,872	60,057,088	55,642,872	South Carolina	Beaufort	93	1
84656	24510	649,561	564,523	649,561	564,523	Florida	Flagler	83	1
84680	24544	2,039,382	1,912,680	2,039,382	1,912,680	NA	NA	NA	NA
84707	24595	3,292	733	3,292	733	Georgia	Camden	65	0
84708	24595	89,852,402	83,191,864	89,852,402	83,191,864	North Carolina	Carteret	114	3
84721	24609	23,381,426	21,326,063	23,381,426	21,326,063	Florida	Monroe	144	4
84749	24634	21,906,369	19,221,202	21,464,830	18,809,114	Florida	Duval	71	0
84750	24634	23,694,038	22,195,137	22,930,584	21,442,954	NA	NA	NA	NA
84758	24647	447,485	348,240	447,485	348,240	Louisiana	Lafourche	75	1
84772	24650	2,427,135	2,035,044	2,427,135	2,035,044	NA	NA	NA	NA
84817	24722	5,197,385	4,731,666	5,197,385	4,731,666	NA	NA	NA	NA
84844	24733	805,689,466	755,650,986	805,689,466	755,650,986	South Carolina	Horry	93	1
84880	24773	433	45	433	45	Georgia	Liberty	80	1
84889	24782	9,672,964	7,914,780	9,672,964	7,914,780	NA	NA	NA	NA
84965	24851	6,855,197	6,136,242	6,855,197	6,136,242	NA	NA	NA	NA
84969	24859	66,775	38,026	66,775	38,026	Florida	Taylor	87	1
84979	24860	621,566,254	569,741,642	592,080,265	541,910,920	South Carolina	Horry	89	1
84980	24860	91,659,811	86,639,628	91,659,811	86,639,628	Massachusetts	Nantucket	59	0
84987	24860	139,422,211	132,517,453	129,215,997	125,799,144	NA	NA	NA	NA
84989	24860	52,146,717	49,529,277	48,773,203	46,866,812	Florida	Monroe	70	0
84993	24884	439,384,164	405,007,181	439,384,164	405,007,181	NA	NA	NA	NA
84998	24884	16,503,954	15,152,429	16,503,954	15,152,429	NA	NA	NA	NA
85005	24884	7,903,030	7,573,438	7,903,030	7,573,438	Florida	Guif	114	3
85013	24892	21,007	10,392	21,007	10,392	NA	NA	NA	NA
85014	24892	2,027,783	1,762,064	2,027,783	1,762,064	Louisiana	Plaquemines	91	1
85021	24892	133,668,889	121,098,311	133,668,889	121,098,311	South Carolina	Charleston	115	3
85037	24910	10,006,970	9,448,696	10,006,970	9,448,696	NA	NA	NA	NA
85041	24910	1,346,232	988,334	1,346,232	988,334	NA	NA	NA	NA

**North Carolina
Residential Flood**

Response to North Carolina General Statutes § 58-36-15 (d2) (1)

EventID	Year	GU_Loss_wDS	GR_Loss_wDS	GU_Loss_xDS	GR_Loss_xDS	LandfallState	LandfallCounty	WindSpeed	SS_Intensity
85043	24910	195,445,663	188,749,442	195,445,663	188,749,442	Florida	Monroe	34	0
85049	24922	144,187,006	133,403,060	144,187,006	133,403,060	North Carolina	New Hanover	81	1
85058	24925	7,761,899	6,765,847	7,715,220	6,721,228	South Carolina	Beaufort	99	2
85063	24925	19,981,497	18,144,118	19,981,497	18,144,118	North Carolina	Brunswick	75	1
85079	24957	756,443,584	701,542,942	756,443,584	701,542,942	North Carolina	Carteret	110	2
85081	24957	11,283,635	10,730,484	11,283,635	10,730,484	Louisiana	Plaquemines	104	2
85103	24976	51,658,918	46,246,940	51,417,731	46,019,129	Florida	Brevard	137	4
85147	24993	2,316	63	2,316	63	NA	NA	NA	NA
85151	24993	3,320	632	3,320	632	North Carolina	Carteret	44	0
85155	24997	2,387,353	2,099,475	2,387,353	2,099,475	North Carolina	Onslow	68	0
85156	24997	8,741,846	7,805,246	8,741,846	7,805,246	South Carolina	Charleston	75	1
85157	24997	30,127,959	28,417,280	30,127,959	28,417,280	Florida	Bay	68	0
85160	24997	37,947,877	33,902,802	37,947,877	33,902,802	NA	NA	NA	NA
85161	24997	74,245,983	67,486,672	74,245,983	67,486,672	South Carolina	Georgetown	80	1
85191	25019	735,270,866	709,395,978	735,270,866	709,395,978	North Carolina	Dare	116	3
85195	25019	61,533,456	56,684,295	61,533,456	56,684,295	North Carolina	Onslow	104	2
85216	25032	290,779,055	279,984,430	290,779,055	279,984,430	Maine	Washington	68	0
85227	25043	23,387,062	21,899,661	23,144,051	21,679,258	Georgia	Chatham	138	4
85271	25111	1,202,227,980	1,154,709,558	1,170,208,790	1,134,786,890	NA	NA	NA	NA
85278	25111	16,246,572	14,454,152	15,707,601	13,938,139	North Carolina	Pender	103	2
85283	25114	35,322	21,846	35,322	21,846	NA	NA	NA	NA
85286	25114	76,423,969	72,014,366	76,382,592	71,976,368	Georgia	McIntosh	76	1
85287	25114	461	461	461	NA	NA	NA	NA	NA
85299	25115	393,812,335	379,837,625	393,812,335	379,837,625	Georgia	Camden	96	2
85310	25147	442,668,810	406,745,073	421,407,306	387,069,751	South Carolina	Georgetown	99	2
85313	25147	134,448,914	126,178,870	121,335,483	114,178,752	Virginia	Virginia Bea	108	2
85314	25147	1,532,879,197	1,456,780,632	1,452,377,925	1,420,576,503	Florida	Monroe	91	1
85334	25237	372,966	280,523	372,966	280,523	NA	NA	NA	NA
85339	25237	555,266,924	535,646,241	548,571,471	531,341,910	North Carolina	Carteret	74	1
85363	25270	85,387,673	79,664,489	85,387,673	79,664,489	North Carolina	Dare	119	3
85381	25282	362,010,439	343,357,130	362,010,439	343,357,130	North Carolina	Dare	112	3
85429	25331	699,612,708	680,065,426	699,612,708	680,065,426	NA	NA	NA	NA
85434	25331	498,965	401,685	498,965	401,685	Florida	Palm Beach	52	0
85442	25351	93,316,578	86,891,872	93,316,578	86,891,872	North Carolina	Hyde	122	3
85446	25351	11,606,588	10,408,894	11,606,588	10,408,894	NA	NA	NA	NA
85452	25377	14,956,652	13,400,228	14,956,652	13,400,228	Georgia	Liberty	99	2
85458	25377	117,639	60,583	117,639	60,583	NA	NA	NA	NA
85461	25377	462,140,915	446,607,899	462,140,915	446,607,899	NA	NA	NA	NA
85467	25386	1,322	1,027	1,322	1,027	NA	NA	NA	NA
85492	25398	1,355,936,073	1,288,262,563	1,335,756,663	1,270,233,500	Florida	Walton	99	2
85496	25398	1,376,378	918,914	1,376,378	918,914	NA	NA	NA	NA
85499	25398	1,739,894	1,489,303	1,739,894	1,489,303	NA	NA	NA	NA
85504	25425	635,975	569,686	635,975	569,686	NA	NA	NA	NA
85506	25425	1,132,323	923,549	1,132,323	923,549	NA	NA	NA	NA
85510	25431	56,726,892	52,802,494	55,455,883	51,665,692	Florida	Monroe	153	4
85519	25431	809,853	640,365	796,597	628,396	NA	NA	NA	NA
85523	25441	1,144,134	1,033,985	1,144,134	1,033,985	NA	NA	NA	NA
85531	25444	44,050,722	42,610,456	44,050,722	42,610,456	NA	NA	NA	NA
85533	25444	13,915,063	12,459,301	13,915,063	12,459,301	NA	NA	NA	NA
85535	25444	235	3	235	3	Florida	Collier	64	0
85543	25449	88,570,412	80,836,626	88,570,412	80,836,626	North Carolina	Carteret	121	3
85544	25449	725,418	624,523	725,418	624,523	NA	NA	NA	NA
85545	25449	23,366,393	21,315,590	23,366,393	21,315,590	North Carolina	Dare	112	3
85549	25449	134,364,055	130,050,714	134,364,055	130,050,714	NA	NA	NA	NA
85550	25451	323	323	323	323	New York	Suffolk	98	2
85560	25455	155,647,240	143,651,916	155,647,240	143,651,916	South Carolina	Beaufort	98	2
85579	25479	6,737,500	6,094,690	6,737,500	6,094,690	NA	NA	NA	NA
85592	25480	7,063,007	6,251,104	7,063,007	6,251,104	North Carolina	Onslow	74	1
85625	25506	5,271,111	5,109,805	5,271,111	5,109,805	NA	NA	NA	NA
85636	25517	2,712,951,503	2,555,867,267	2,651,395,462	2,499,942,434	South Carolina	Georgetown	98	2
85645	25524	378,420,531	364,958,538	378,420,531	364,958,538	North Carolina	New Hanover	46	0
85663	25552	664,008	525,812	664,008	525,812	NA	NA	NA	NA
85693	25577	1,499,527	1,134,944	1,499,527	1,134,944	NA	NA	NA	NA

**North Carolina
Residential Flood**

Response to North Carolina General Statutes § 58-36-15 (d2) (1)

EventID	Year	GU_Loss_wDS	GR_Loss_wDS	GU_Loss_xDS	GR_Loss_xDS	LandfallState	LandfallCounty	WindSpeed	SS_Intensity
85701	25582	129,187,224	115,628,801	129,187,224	115,628,801	North Carolina	Pender	76	1
85713	25584	108,527	92,106	108,527	92,106	Florida	Escambia	101	2
85753	25612	16,538,423	14,338,364	16,538,423	14,338,364	Louisiana	Terrebonne	70	0
85760	25643	13,387,111	11,281,091	13,387,111	11,281,091	Rhode Island	Newport	69	0
85768	25643	1,979,093	1,655,589	1,979,093	1,655,589	Florida	Saint Johns	34	0
85777	25646	90,115,855	86,671,398	87,112,425	84,783,541	Florida	Palm Beach	96	2
85805	25676	305,954	261,659	305,954	261,659	Georgia	McIntosh	118	3
85807	25676	50,352	46,742	50,352	46,742	Florida	Taylor	63	0
85811	25717	41,037,306	38,018,023	41,037,306	38,018,023	NA	NA	NA	NA
85856	25813	24,055	11,980	24,055	11,980	North Carolina	Carteret	58	0
85857	25813	92,383,277	84,290,563	92,383,277	84,290,563	South Carolina	Horry	76	1
85886	25834	3,883,296,788	3,578,141,506	3,583,700,258	3,363,988,117	South Carolina	Charleston	65	0
85894	25846	3,195,646	2,807,043	3,195,646	2,807,043	South Carolina	Charleston	95	1
85930	25888	846,542	773,585	846,542	773,585	South Carolina	Georgetown	19	0
85947	25897	1,662,021	1,410,108	1,662,021	1,410,108	NA	NA	NA	NA
85965	25912	94,330	59,636	94,330	59,636	NA	NA	NA	NA
85967	25921	2,251,146,251	2,085,795,238	2,187,498,481	2,027,272,096	North Carolina	Carteret	101	2
85975	25936	20,229,538	19,568,071	20,229,538	19,568,071	Florida	Palm Beach	129	3
85983	25936	227,665	199,705	227,665	199,705	NA	NA	NA	NA
85989	25938	6,337,517	5,654,433	6,337,517	5,654,433	NA	NA	NA	NA
86037	25987	396,459,547	367,950,491	390,079,490	361,789,529	North Carolina	Currituck	101	2
86055	26008	54,452	43,996	54,452	43,996	NA	NA	NA	NA
86066	26037	661,732,729	641,376,515	661,693,966	641,337,965	Florida	Palm Beach	154	4
86072	26055	26,306	11,307	26,306	11,307	Florida	Monroe	124	3
86080	26061	166,543	150,946	166,543	150,946	Florida	Dixie	102	2
86092	26063	109,148,826	105,818,690	109,148,826	105,818,690	Florida	Volusia	101	2
86139	26109	9,638,779	8,030,626	9,638,779	8,030,626	NA	NA	NA	NA
86147	26109	37,761	22,223	37,761	22,223	NA	NA	NA	NA
86158	26123	542		542		NA	NA	NA	NA
86180	26153	499,174,505	452,989,247	499,174,505	452,989,247	South Carolina	Charleston	122	3
86232	26239	76,334	50,537	76,334	50,537	Georgia	Chatham	75	1
86239	26246	59,271,159	54,478,885	59,271,159	54,478,885	South Carolina	Charleston	110	2
86265	26287	1,388,320	1,163,192	1,388,320	1,163,192	NA	NA	NA	NA
86277	26292	53,719	35,090	53,719	35,090	NA	NA	NA	NA
86286	26310	6,790,978	6,562,523	6,790,978	6,562,523	Florida	Flagler	83	1
86292	26349	9,062	7,231	9,062	7,231	NA	NA	NA	NA
86293	26349	21,154,152	19,419,380	21,154,152	19,419,380	North Carolina	Onslow	119	3
86299	26349	163,827	111,925	163,827	111,925	Florida	Miami-Dade	144	4
86301	26351	303,062,835	282,947,992	303,062,835	282,947,992	North Carolina	Brunswick	81	1
86318	26353	5,777,127	5,066,583	5,777,127	5,066,583	North Carolina	Carteret	75	1
86331	26365	36		36		New York	Suffolk	93	1
86349	26367	698,937	585,923	698,937	585,923	NA	NA	NA	NA
86360	26368	32,386,615	31,254,447	32,386,615	31,254,447	Florida	Franklin	95	1
86383	26411	1,925,250,675	1,787,827,089	1,893,985,707	1,758,870,846	NA	NA	NA	NA
86386	26411	60,538,917	55,350,199	59,672,450	54,520,000	North Carolina	Dare	109	2
86470	26494	29,059	14,544	29,059	14,544	Massachusetts	Barnstable	80	1
86478	26515	260,682,843	249,015,232	260,682,843	249,015,232	North Carolina	Pender	100	2
86479	26515	362	220	362	220	NA	NA	NA	NA
86494	26540	10,920	5,048	10,920	5,048	Louisiana	Plaquemines	34	0
86498	26540	90,388,768	82,167,936	90,388,768	82,167,936	North Carolina	Carteret	113	3
86507	26563	135,283	114,408	135,283	114,408	NA	NA	NA	NA
86517	26564	184,106,945	172,264,132	184,106,945	172,264,132	South Carolina	Georgetown	123	3
86521	26564	4,579,671	3,894,160	4,579,671	3,894,160	Georgia	McIntosh	99	2
86527	26566	70,844,820	63,962,923	70,844,820	63,962,923	North Carolina	Carteret	104	2
86529	26566	698,020	609,392	698,020	609,392	NA	NA	NA	NA
86562	26572	803,325	733,697	803,325	733,697	Florida	Miami-Dade	58	0
86574	26579	1,937,471	1,646,171	1,922,826	1,632,344	Florida	Monroe	123	3
86588	26584	8,885,416	7,989,643	8,885,404	7,989,643	Florida	Nassau	140	4
86594	26592	1,111,320,614	1,038,269,480	1,089,880,433	1,018,790,786	South Carolina	Charleston	99	2
86598	26592	36,669	21,970	36,669	21,970	NA	NA	NA	NA
86599	26592	15,643,980	13,631,630	15,643,980	13,631,630	NA	NA	NA	NA
86605	26592	116,381,959	107,592,892	114,848,408	106,124,672	Florida	Dixie	69	0
86646	26640	56,705	37,781	56,705	37,781	Florida	Monroe	29	0

**North Carolina
Residential Flood**

Response to North Carolina General Statutes § 58-36-15 (d2) (1)

EventID	Year	GU_Loss_wDS	GR_Loss_wDS	GU_Loss_xDS	GR_Loss_xDS	LandfallState	LandfallCounty	WindSpeed	SS_Intensity
86672	26669	127,092,670	112,500,383	127,092,670	112,500,383	NA	NA	NA	NA
86674	26669	33,365,233	30,704,461	33,365,233	30,704,461	North Carolina	Brunswick	64	0
86681	26681	59,689,415	54,894,011	59,689,415	54,894,011	North Carolina	Carteret	113	3
86682	26681	36,592,967	31,762,293	36,592,967	31,762,293	Florida	Levy	115	3
86710	26694	304,209,219	281,657,462	304,209,219	281,657,462	Florida	Monroe	199	5
86711	26694	6,341,429	5,814,369	6,341,429	5,814,369	Georgia	Chatham	79	1
86718	26700	111,247,728	108,021,558	111,247,728	108,021,558	Florida	Bay	116	3
86741	26732	157	15	157	15	NA	NA	NA	NA
86747	26732	8,667,402	7,612,687	8,667,402	7,612,687	North Carolina	Carteret	92	1
86759	26756	148,996,266	136,019,658	148,996,266	136,019,658	North Carolina	Dare	72	0
86779	26778	47,148	25,336	47,148	25,336	NA	NA	NA	NA
86828	26806	55,719,196	53,603,992	55,148,743	53,133,807	Florida	Saint Johns	82	1
86847	26820	170,202,458	158,604,561	170,202,458	158,604,561	North Carolina	Carteret	104	2
86855	26824	226,558,419	217,327,201	217,327,201	226,558,419	North Carolina	Dare	34	0
86876	26869	203,059,233	195,889,941	201,077,605	194,529,814	NA	NA	NA	NA
86897	26900	19,004,506	16,733,245	19,004,506	16,733,245	NA	NA	NA	NA
86924	26911	8,244,785	7,663,196	8,244,785	7,663,196	NA	NA	NA	NA
86942	26914	1,536,920	1,473,810	1,532,602	1,469,504	NA	NA	NA	NA
86944	26914	978,495,471	908,915,692	963,538,307	895,789,358	South Carolina	Georgetown	97	2
86967	26935	1,526,165	1,100,915	1,526,165	1,100,915	Maryland	Worcester	99	2
86987	26964	3,300,373	2,869,992	3,300,373	2,869,992	NA	NA	NA	NA
86990	26992	53,925	31,676	53,925	31,676	NA	NA	NA	NA
87014	27008	227,181	174,059	227,181	174,059	NA	NA	NA	NA
87046	27038	26,500	14,108	26,500	14,108	Florida	Monroe	100	2
87056	27045	430,519	382,428	430,519	382,428	South Carolina	Charleston	125	3
87062	27045	321,427,637	312,558,164	321,427,637	312,558,164	Florida	Franklin	120	3
87064	27052	23,902,782	21,643,041	23,902,782	21,643,041	Massachusetts	Dukes	103	2
87074	27053	1,290,617	933,665	1,290,617	933,665	North Carolina	Hyde	55	0
87077	27059	253,456	164,203	253,456	164,203	NA	NA	NA	NA
87086	27059	28,036,684	25,698,645	28,036,684	25,698,645	NA	NA	NA	NA
87103	27085	103,024,065	93,852,111	103,024,065	93,852,111	North Carolina	Onslow	84	1
87121	27103	63,070	34,409	63,070	34,409	Florida	Miami-Dade	29	0
87128	27110	1,465,912	1,317,829	1,465,912	1,317,829	Louisiana	Plaquemines	80	1
87135	27110	39,362,246	34,767,284	39,362,246	34,767,284	North Carolina	Carteret	119	3
87145	27112	397,018	328,777	397,018	328,777	NA	NA	NA	NA
87160	27138	124,270	70,594	124,270	70,594	NA	NA	NA	NA
87177	27148	219,415	151,516	219,415	151,516	NA	NA	NA	NA
87192	27169	3,104,641	2,704,353	3,104,641	2,704,353	North Carolina	Dare	94	1
87205	27199	173,042,728	158,466,604	173,042,728	158,466,604	South Carolina	Charleston	117	3
87210	27203	30,337,044	29,079,361	29,457,225	28,412,850	Florida	Palm Beach	77	1
87251	27248	17,689,548	15,636,197	17,689,548	15,636,197	Florida	Monroe	54	0
87288	27289	635,530	613,402	635,530	613,402	Florida	Monroe	82	1
87299	27295	1,084,220,138	1,000,175,104	1,084,211,695	1,000,166,800	South Carolina	Georgetown	83	1
87302	27296	30,831	23,328	30,831	23,328	NA	NA	NA	NA
87341	27309	223,925	198,666	223,925	198,666	NA	NA	NA	NA
87342	27309	5,065,735	4,223,110	5,065,735	4,223,110	Louisiana	Terrebonne	82	1
87357	27313	5,495,896	4,799,487	5,495,896	4,799,487	Florida	Duval	84	1
87358	27313	2,643,440	2,280,126	2,643,440	2,280,126	North Carolina	Carteret	76	1
87359	27313	2,698,293	2,410,995	2,698,293	2,410,995	Virginia	Accomack	79	1
87380	27339	852,929,220	824,901,631	852,929,220	824,901,631	South Carolina	Beaufort	96	2
87396	27373	26		26		South Carolina	Charleston	89	1
87427	27413	158,419	148,706	158,419	148,706	Florida	Monroe	76	1
87456	27460	3,232,622,020	3,025,665,004	3,090,144,943	2,931,215,926	South Carolina	Beaufort	78	1
87463	27476	458,756	370,589	458,756	370,589	NA	NA	NA	NA
87491	27492	379,869,285	364,522,152	379,869,285	364,522,152	North Carolina	Carteret	76	1
87502	27497	444,347,558	433,135,042	444,347,558	433,135,042	NA	NA	NA	NA
87513	27516	84,305,590	78,841,015	84,305,590	78,841,015	NA	NA	NA	NA
87515	27517	16,957,964	14,796,842	16,957,964	14,796,842	Louisiana	Plaquemines	163	5
87517	27517	19,941,989	18,009,489	18,964,633	17,101,726	NA	NA	NA	NA
87545	27533	57,370	50,410	57,370	50,410	Florida	Monroe	158	5
87548	27535	10		10		Georgia	Camden	115	3
87574	27544	319,495	267,498	319,495	267,498	New York	Suffolk	102	2
87597	27569	453,824,063	438,036,757	453,824,063	438,036,757	Georgia	McIntosh	101	2

**North Carolina
Residential Flood**

Response to North Carolina General Statutes § 58-36-15 (d2) (1)

EventID	Year	GU_Loss_wDS	GR_Loss_wDS	GU_Loss_xDS	GR_Loss_xDS	LandfallState	LandfallCounty	WindSpeed	SS_Intensity
87604	27569	206,415,510	197,207,927	206,415,510	197,207,927	NA	NA	NA	NA
87632	27639	841,439,596	769,237,104	705,391,058	647,735,688	South Carolina	Charleston	114	3
87639	27639	426,461,376	412,769,441	426,461,376	412,769,441	Georgia	Chatham	123	3
87640	27639	867,729	753,020	867,729	753,020	NA	NA	NA	NA
87643	27651	29,682,789	26,415,680	29,682,789	26,415,680	Florida	Citrus	46	0
87659	27662	126,925,300	116,752,054	126,925,300	116,752,054	North Carolina	Carteret	103	2
87661	27662	106,897,841	103,780,378	106,897,841	103,780,378	Florida	Martin	154	4
87688	27697	314,792	224,658	314,792	224,658	NA	NA	NA	NA
87711	27713	264,341,332	246,577,720	256,729,090	240,984,232	NA	NA	NA	NA
87712	27732	26,790	14,167	26,790	14,167	Florida	Monroe	67	0
87734	27734	23,815	12,151	23,815	12,151	Georgia	Camden	23	0
87742	27745	2,885,655,643	2,623,598,414	2,751,196,031	2,508,766,043	North Carolina	Pender	115	3
87762	27775	110,245,443	102,094,335	110,245,443	102,094,335	North Carolina	Dare	123	3
87783	27816	55,202,660	48,453,365	55,202,660	48,453,365	South Carolina	Georgetown	52	0
87798	27830	548,340	391,407	548,340	391,407	NA	NA	NA	NA
87814	27835	2,389	831	2,389	831	NA	NA	NA	NA
87834	27868	7,432,011	6,825,722	7,432,011	6,825,722	NA	NA	NA	NA
87844	27883	32,725,257	29,641,115	32,725,257	29,641,115	Florida	Monroe	29	0
87848	27883	2,173,887	1,868,141	2,173,887	1,868,141	NA	NA	NA	NA
87866	27884	62,282,317	56,440,329	62,282,317	56,440,329	Florida	Escambia	81	1
87879	27887	2,123,703	1,745,177	2,123,703	1,745,177	Virginia	Accomack	108	2
87894	27891	2,618	678	2,618	678	NA	NA	NA	NA
87897	27891	121,050,168	107,619,853	121,050,168	107,619,853	North Carolina	Currituck	79	1
87907	27900	931	571	931	571	Florida	Lee	78	1
87914	27933	107,283,774	103,353,099	107,283,774	103,353,099	South Carolina	Georgetown	79	1
87915	27933	2,064,372	1,733,635	2,064,372	1,733,635	NA	NA	NA	NA
87924	27935	581,622	564,629	566,575	550,265	Florida	Monroe	117	3
87931	27955	4,774,294	4,270,756	4,774,294	4,270,756	NA	NA	NA	NA
87940	27955	9,493,336	8,083,334	9,493,336	8,083,334	South Carolina	Charleston	83	1
87950	27962	60,223	51,494	60,223	51,494	NA	NA	NA	NA
87957	27977	18,241,796	15,723,349	18,241,796	15,723,349	NA	NA	NA	NA
87971	28006	151,153,065	141,069,552	151,153,065	141,069,552	North Carolina	Carteret	106	2
87974	28006	10,827,728	10,408,584	10,827,728	10,408,584	Florida	Manatee	108	2
87998	28019	1,170,185	952,552	1,170,185	952,552	Florida	Volusia	47	0
88000	28019	442,740	335,635	442,740	335,635	NA	NA	NA	NA
88001	28019	70,128,880	65,261,824	70,128,880	65,261,824	South Carolina	Horry	87	1
88011	28024	39,976,709	38,470,040	39,976,709	38,470,040	Florida	Walton	70	0
88012	28024	15,447	6,003	15,447	6,003	South Carolina	Georgetown	74	1
88014	28034	2,136,502	1,998,688	2,136,502	1,998,688	Florida	Brevard	99	2
88018	28034	1,645,133	1,173,517	1,645,133	1,173,517	Florida	Duval	100	2
88023	28034	37,804	21,218	37,804	21,218	NA	NA	NA	NA
88029	28047	2,561,326,720	2,360,797,467	2,415,341,120	2,227,027,167	North Carolina	New Hanover	81	1
88068	28089	447	2	447	2	NA	NA	NA	NA
88078	28104	26	25	25	25	Florida	Brevard	174	5
88088	28104	1,379,984	1,189,655	1,344,914	1,155,984	NA	NA	NA	NA
88099	28118	1,024,330,261	973,546,912	1,024,291,213	973,509,611	North Carolina	Carteret	103	2
88101	28118	10,537,852	9,692,054	10,398,201	9,560,684	Florida	Monroe	157	5
88117	28121	85,699	47,740	85,699	47,740	Florida	Dixie	55	0
88133	28127	7,473	4,936	7,473	4,936	NA	NA	NA	NA
88178	28176	1,258,426	1,063,208	1,258,426	1,063,208	North Carolina	Carteret	89	1
88179	28176	421,451	323,750	421,451	323,750	NA	NA	NA	NA
88181	28176	46,378	25,902	46,378	25,902	NA	NA	NA	NA
88189	28244	65,588,475	60,772,792	65,588,475	60,772,792	North Carolina	Onslow	93	1
88247	28293	4,530,875	4,238,381	4,530,875	4,238,381	Massachusetts	Nantucket	91	1
88248	28301	2,118,919	1,565,322	2,118,919	1,565,322	NA	NA	NA	NA
88254	28301	500,357,113	464,982,093	500,357,113	464,982,093	North Carolina	Dare	105	2
88281	28354	21,404,709	19,201,442	21,404,709	19,201,442	North Carolina	Carteret	84	1
88286	28354	1,696,248,348	1,645,602,334	1,696,248,348	1,645,602,334	North Carolina	Brunswick	127	3
88318	28403	115,030,328	107,292,540	99,140,481	96,381,933	NA	NA	NA	NA
88322	28403	10,387,522	9,663,401	9,048,167	8,385,898	NA	NA	NA	NA
88330	28406	1,325	59	1,325	59	NA	NA	NA	NA
88358	28413	83,291	50,775	83,291	50,775	New York	Suffolk	47	0
88359	28413	1,017,058	797,996	1,017,058	797,996	Florida	Sarasota	108	2

**North Carolina
Residential Flood**

Response to North Carolina General Statutes § 58-36-15 (d2) (1)

EventID	Year	GU_Loss_wDS	GR_Loss_wDS	GU_Loss_xDS	GR_Loss_xDS	LandfallState	LandfallCounty	WindSpeed	SS_Intensity
88403	28453	2,350,564	2,030,111	2,350,564	2,030,111	Florida	Lee	52	0
88404	28453	703,956,222	678,002,250	703,956,222	678,002,250	South Carolina	Georgetown	75	1
88413	28485	99,472	75,443	99,472	75,443	NA	NA	NA	NA
88414	28485	923	561	923	561	Florida	Saint Johns	82	1
88430	28495	4,669,048	4,350,671	4,669,048	4,350,671	South Carolina	Charleston	96	2
88436	28529	254,656,736	228,055,768	254,656,736	228,055,768	NA	NA	NA	NA
88443	28529	1,011,898,966	979,948,885	1,011,898,966	979,948,885	Florida	Pinellas	52	0
88464	28579	45,567	27,874	45,567	27,874	Georgia	Liberty	94	1
88474	28583	755,827	603,788	755,827	603,788	NA	NA	NA	NA
88475	28583	2,171,231,536	2,031,126,560	2,072,809,791	1,958,818,701	NA	NA	NA	NA
88478	28612	12,585	9,222	12,585	9,222	NA	NA	NA	NA
88480	28612	182,025,044	167,698,421	182,025,044	167,698,421	NA	NA	NA	NA
88518	28659	2,382,563,667	2,174,230,092	2,255,580,371	2,069,658,027	Florida	Palm Beach	134	4
88544	28686	100,822	74,037	100,822	74,037	Florida	Levy	58	0
88560	28732	92,661	82,008	92,661	82,008	NA	NA	NA	NA
88593	28762	28,266	12,198	28,266	12,198	South Carolina	Charleston	104	2
88598	28763	3,623,827	3,095,370	3,623,827	3,095,370	NA	NA	NA	NA
88619	28788	300,909,110	279,393,106	300,909,110	279,393,106	Florida	Taylor	122	3
88621	28788	5,355,268	4,689,634	5,355,268	4,689,634	North Carolina	Hyde	75	1
88644	28802	1,061,456	846,638	1,040,832	827,805	New York	Suffolk	95	1
88645	28802	168		168		NA	NA	NA	NA
88662	28880	9,297,732	8,086,946	9,297,732	8,086,946	North Carolina	Carteret	102	2
88674	28883	1,550,298	1,341,079	1,550,298	1,341,079	Florida	Monroe	105	2
88693	28906	69,922	43,647	69,922	43,647	NA	NA	NA	NA
88699	28906	37,995,501	33,716,992	37,995,501	33,716,992	North Carolina	Dare	87	1
88721	28973	6,175,118	5,627,683	6,175,118	5,627,683	New York	Suffolk	93	1
88785	29025	5,441,084	4,567,400	5,441,084	4,567,400	New York	Suffolk	82	1
88793	29060	22,763,624	20,781,909	22,763,624	20,781,909	NA	NA	NA	NA
88795	29060	2,733,835	2,305,617	2,733,835	2,305,617	NA	NA	NA	NA
88799	29060	4,456,156	3,694,889	4,456,156	3,694,889	NA	NA	NA	NA
88811	29082	1,845,800,343	1,798,155,417	1,845,800,343	1,798,155,417	South Carolina	Georgetown	130	4
88812	29082	74,968	46,572	74,968	46,572	NA	NA	NA	NA
88819	29082	16,792,269	14,789,251	16,792,269	14,789,251	NA	NA	NA	NA
88842	29097	245	110	245	110	NA	NA	NA	NA
88855	29110	3,595,926	3,223,362	3,595,926	3,223,362	NA	NA	NA	NA
88883	29132	725,140	663,853	725,140	663,853	NA	NA	NA	NA
88890	29132	454,476,226	422,205,801	451,083,517	419,223,422	NA	NA	NA	NA
88943	29186	5,504	4,840	5,449	4,788	NA	NA	NA	NA
88948	29186	7,979	3,089	7,849	3,008	Georgia	Glynn	63	0
88952	29193	22,400,946	21,411,134	22,400,946	21,411,134	South Carolina	Charleston	97	2
88957	29193	433,919	399,007	433,919	399,007	Florida	Broward	74	1
88994	29225	54,612,013	52,587,949	54,612,013	52,587,949	NA	NA	NA	NA
88995	29225	136,402	99,304	136,402	99,304	Florida	Palm Beach	57	0
89005	29235	293,821,695	275,230,240	293,821,695	275,230,240	North Carolina	Carteret	114	3
89006	29235	8,440,780	7,465,481	8,440,780	7,465,481	NA	NA	NA	NA
89029	29257	5,076	1,703	5,076	1,703	NA	NA	NA	NA
89070	29279	7,072	2,915	7,072	2,915	NA	NA	NA	NA
89088	29285	18,144,851	15,606,696	18,144,851	15,606,696	NA	NA	NA	NA
89095	29285	17,839,997	17,262,406	17,839,997	17,262,406	Florida	Gulf	92	1
89102	29291	236,145	146,424	236,145	146,424	Georgia	Camden	41	0
89114	29298	45,411,516	41,804,921	45,411,516	41,804,921	NA	NA	NA	NA
89122	29298	5,098,222	4,694,270	5,098,222	4,694,270	Florida	Levy	52	0
89125	29315	1,834,904,771	1,666,848,868	1,554,522,717	1,473,651,946	NA	NA	NA	NA
89143	29316	5,419,988	4,706,861	5,419,988	4,706,861	NA	NA	NA	NA
89145	29316	15,615,911	13,606,748	15,615,911	13,606,748	North Carolina	Pender	80	1
89152	29323	157,159,381	146,323,202	157,159,381	146,323,202	North Carolina	Carteret	92	1
89166	29324	3,445,639	3,015,414	3,445,639	3,015,414	NA	NA	NA	NA
89190	29350	160,452,095	151,659,121	160,452,095	151,659,121	South Carolina	Horry	102	2
89222	29355	6,679,213	5,853,428	6,679,213	5,853,428	NA	NA	NA	NA
89225	29355	762,700,388	742,764,751	762,700,388	742,764,751	South Carolina	Georgetown	126	3
89237	29374	7,730,301	7,059,884	7,730,301	7,059,884	NA	NA	NA	NA
89248	29390	2,326,174	2,112,980	2,326,174	2,112,980	NA	NA	NA	NA
89253	29390	2,447,531	2,032,031	2,447,531	2,032,031	North Carolina	Brunswick	64	0

**North Carolina
Residential Flood**

Response to North Carolina General Statutes § 58-36-15 (d2) (1)

EventID	Year	GU_Loss_wDS	GR_Loss_wDS	GU_Loss_xDS	GR_Loss_xDS	LandfallState	LandfallCounty	WindSpeed	SS_Intensity
89288	29433	1,316,144	1,098,380	1,316,144	1,098,380	Florida	Lee	123	3
89289	29433	4,335,322	3,763,130	4,335,322	3,763,130	NA	NA	NA	NA
89300	29452	2,229,862	1,911,676	2,229,862	1,911,676	South Carolina	Charleston	87	1
89301	29452	99,943,873	92,615,426	99,943,873	92,615,426	NA	NA	NA	NA
89302	29452	1,503,516	1,350,114	1,503,516	1,350,114	NA	NA	NA	NA
89314	29475	126,569	111,133	126,569	111,133	Florida	Okaloosa	69	0
89328	29483	10,658,777	9,423,990	9,823,085	8,618,793	Florida	Monroe	138	4
89344	29501	19,381,831	18,748,991	19,381,831	18,748,991	Florida	Brevard	149	4
89351	29526	240,655,063	228,792,368	240,655,063	228,792,368	South Carolina	Georgetown	97	2
89378	29530	1,987,598	1,784,107	1,987,598	1,784,107	NA	NA	NA	NA
89417	29555	118,919,475	110,885,464	118,919,475	110,885,464	North Carolina	Dare	106	2
89422	29555	2,595,357	2,219,905	2,595,357	2,219,905	Florida	Citrus	128	3
89481	29595	153,927,215	146,316,264	153,927,215	146,316,264	New Jersey	Cape May	60	0
89505	29612	25,404	13,814	25,404	13,814	NA	NA	NA	NA
89507	29612	16,149	12,500	16,149	12,500	Florida	Monroe	141	4
89508	29612	586,293	436,086	586,293	436,086	South Carolina	Beaufort	116	3
89521	29623	27,490	12,098	27,490	12,098	NA	NA	NA	NA
89535	29638	306,664,045	277,958,193	306,664,045	277,958,193	NA	NA	NA	NA
89549	29645	201,746,321	192,090,447	201,746,321	192,090,447	NA	NA	NA	NA
89572	29678	1,870,363	1,794,545	1,870,363	1,794,545	Florida	Taylor	79	1
89578	29678	430,147	338,504	430,147	338,504	NA	NA	NA	NA
89604	29730	74,595,331	72,617,438	74,595,331	72,617,438	Florida	Okaloosa	87	1
89614	29742	2,683,184,907	2,460,329,969	2,560,621,288	2,351,657,140	NA	NA	NA	NA
89634	29747	8,349	4,194	8,349	4,194	Rhode Island	Washington	87	1
89638	29747	97,314	86,203	97,314	86,203	Florida	Pinellas	53	0
89647	29755	187,534	128,805	187,534	128,805	NA	NA	NA	NA
89653	29755	1,106,332	969,602	1,089,921	954,472	NA	NA	NA	NA
89668	29769	625		625		New Jersey	Monmouth	80	1
89676	29769	15,780,452	13,868,214	15,780,452	13,868,214	North Carolina	Hyde	93	1
89677	29769	8,594	3,232	8,594	3,232	Massachusetts	Dukes	75	1
89687	29779	74,027	54,639	72,815	53,572	South Carolina	Beaufort	115	3
89690	29779	760,591,081	728,201,798	753,643,197	723,587,943	Florida	Miami-Dade	149	4
89703	29781	329,887,354	310,144,397	329,887,354	310,144,397	South Carolina	Charleston	95	1
89705	29781	33,049,990	29,758,376	33,049,990	29,758,376	NA	NA	NA	NA
89748	29820	7,272,952	6,206,880	7,272,952	6,206,880	NA	NA	NA	NA
89753	29831	37,883	18,725	37,883	18,725	Florida	Monroe	72	0
89777	29835	95,070,074	86,181,803	95,070,074	86,181,803	NA	NA	NA	NA
89801	29849	54,391	31,660	54,391	31,660	NA	NA	NA	NA
89816	29876	419,909	298,038	415,304	293,987	New Jersey	Cape May	111	3
89817	29876	1,352,186	1,122,865	1,352,186	1,122,865	Georgia	Liberty	116	3
89821	29876	23,849,968	20,119,664	23,849,968	20,119,664	NA	NA	NA	NA
89822	29876	344,879,075	329,458,666	344,879,075	329,458,666	South Carolina	Georgetown	117	3
89831	29894	97,530,617	94,663,176	97,530,617	94,663,176	NA	NA	NA	NA
89838	29894	54,099	29,912	54,099	29,912	NA	NA	NA	NA
89887	29903	341,594	329,033	341,594	329,033	NA	NA	NA	NA
89888	29903	36,350,905	35,094,158	36,350,905	35,094,158	Florida	Monroe	87	1
89889	29903	2,548	638	2,548	638	Massachusetts	Dukes	99	2
89907	29915	297,601	200,674	297,601	200,674	NA	NA	NA	NA
89909	29915	4,920	3,310	4,920	3,310	NA	NA	NA	NA
89917	29917	48,472,667	44,828,746	48,472,667	44,828,746	NA	NA	NA	NA
89950	29953	14,214,332	12,699,216	14,214,332	12,699,216	Florida	Manatee	96	2
89962	29966	433,392,849	420,353,771	433,392,849	420,353,771	Florida	Brevard	156	4
89983	29974	5,780,164	4,617,838	5,780,164	4,617,838	North Carolina	Hyde	75	1
89986	29974	114,339	97,671	114,339	97,671	NA	NA	NA	NA
89989	29974	1,613,080	1,231,923	1,613,080	1,231,923	NA	NA	NA	NA
89991	29974	138,922	80,026	138,922	80,026	NA	NA	NA	NA
90006	29975	63,819,309	58,775,458	63,819,309	58,775,458	South Carolina	Horry	76	1
90022	29997	7,481,996	7,136,570	7,481,996	7,136,570	Florida	Miami-Dade	40	0
90029	30005	130,406	94,650	130,406	94,650	NA	NA	NA	NA
90033	30005	12,904	3,403	12,468	3,214	Virginia	Accomack	120	3
90047	30021	499,777,155	481,938,733	499,777,155	481,938,733	North Carolina	Carteret	92	1
90055	30023	60,542,681	55,014,376	60,542,681	55,014,376	Florida	Volusia	69	0
90072	30038	69,287,976	65,414,260	69,287,976	65,414,260	North Carolina	Hyde	114	3

**North Carolina
Residential Flood**

Response to North Carolina General Statutes § 58-36-15 (d2) (1)

EventID	Year	GU_Loss_wDS	GR_Loss_wDS	GU_Loss_xDS	GR_Loss_xDS	LandfallState	LandfallCounty	WindSpeed	SS_Intensity
90085	30078	138,162,734	130,861,522	126,974,687	123,755,934	Florida	Franklin	121	3
90095	30078	820,697	728,939	820,697	728,939	NA	NA	NA	NA
90103	30086	41,350,899	36,316,486	41,350,899	36,316,486	NA	NA	NA	NA
90104	30086	11,646,148	10,032,331	11,646,148	10,032,331	Florida	Citrus	121	3
90105	30086	11,007	5,089	11,007	5,089	Florida	Collier	76	1
90110	30118	1,821,387	1,472,663	1,821,387	1,472,663	NA	NA	NA	NA
90137	30145	1,286,040,269	1,251,495,136	1,286,040,191	1,251,495,072	North Carolina	Brunswick	113	3
90151	30157	9,642,583	8,334,965	9,642,583	8,334,965	Florida	Monroe	46	0
90168	30173	50,235,527	46,958,934	50,235,527	46,958,934	NA	NA	NA	NA
90173	30173	9,033	3,812	9,033	3,812	Florida	Lee	93	1
90174	30173	1,907,233	1,562,430	1,907,233	1,562,430	North Carolina	Hyde	105	2
90177	30190	40,007,167	38,696,248	39,317,300	38,177,387	South Carolina	Horry	62	0
90182	30190	1,729,253	1,490,954	1,729,253	1,490,954	Florida	Dixie	103	2
90195	30219	427,218	335,825	427,218	335,825	Florida	Dixie	82	1
90233	30239	570,212,353	553,272,820	570,212,353	553,272,820	Georgia	Chatham	82	1
90253	30244	1,012,083,624	935,832,171	1,006,116,275	930,280,551	North Carolina	Brunswick	114	3
90262	30250	8,690,381	8,066,569	8,690,381	8,066,569	Florida	Palm Beach	69	0
90264	30250	441,614,539	417,946,637	441,614,539	417,946,637	North Carolina	Onslow	126	3
90266	30255	413,227,596	386,040,062	413,227,596	386,040,062	North Carolina	Brunswick	82	1
90286	30287	417,738,646	390,824,813	417,738,646	390,824,813	NA	NA	NA	NA
90300	30290	2,511,141	2,134,270	2,511,141	2,134,270	South Carolina	Charleston	81	1
90352	30348	90,153	46,685	90,153	46,685	Florida	Pinellas	34	0
90387	30400	5,930,889	5,208,953	5,930,889	5,208,953	NA	NA	NA	NA
90389	30400	84,897	58,331	84,897	58,331	NA	NA	NA	NA
90459	30487	6,184,009	5,426,065	6,184,009	5,426,065	Florida	Pasco	29	0
90463	30490	2,577,912	2,148,744	2,577,912	2,148,744	NA	NA	NA	NA
90471	30491	405,944,402	385,368,076	405,944,402	385,368,076	North Carolina	Hyde	104	2
90483	30493	802,663,587	765,550,962	800,251,346	763,323,316	Florida	Monroe	41	0
90502	30505	460,229	319,292	460,229	319,292	Florida	Collier	93	1
90523	30536	75,416	50,483	75,416	50,483	NA	NA	NA	NA
90601	30640	238,011	185,033	238,011	185,033	North Carolina	New Hanover	75	1
90615	30645	8,699,054	7,819,201	8,699,054	7,819,201	NA	NA	NA	NA
90623	30645	1,337	276	1,337	276	South Carolina	Charleston	88	1
90629	30645	1,268,697	1,096,259	1,268,697	1,096,259	NA	NA	NA	NA
90654	30714	5,396,652	4,428,373	5,396,652	4,428,373	NA	NA	NA	NA
90689	30765	42,708,081	38,181,183	41,542,210	37,060,704	Georgia	Liberty	85	1
90695	30765	422,353,450	380,458,114	419,833,496	378,101,370	Florida	Martin	145	4
90704	30774	232,091,038	219,757,937	232,091,038	219,757,937	NA	NA	NA	NA
90706	30792	2,760	1,928	2,760	1,928	NA	NA	NA	NA
90713	30792	1,898,304	1,558,836	1,898,304	1,558,836	NA	NA	NA	NA
90775	30887	21,270,824	20,052,552	21,270,824	20,052,552	Florida	Levy	91	1
90779	30925	1,665	1,059	1,528	936	NA	NA	NA	NA
90780	30925	4,254,145,334	3,910,227,557	3,857,331,054	3,558,271,893	North Carolina	Brunswick	112	3
90793	30946	99,951,866	89,984,340	94,072,015	84,259,457	NA	NA	NA	NA
90826	30995	1,043,773,043	998,180,703	1,043,773,043	998,180,703	North Carolina	Brunswick	98	2
90833	31014	202,732,556	194,777,028	197,383,244	189,892,017	Florida	Taylor	93	1
90866	31051	2,554,313	2,195,640	2,554,313	2,195,640	Florida	Levy	111	3
90879	31069	14,071,607	12,897,781	14,071,607	12,897,781	North Carolina	Dare	90	1
90880	31069	1,704,746	1,475,873	1,704,746	1,475,873	NA	NA	NA	NA
90887	31069	142,988	84,951	142,988	84,951	NA	NA	NA	NA
90893	31069	7,972	4,466	7,972	4,466	NA	NA	NA	NA
90895	31073	2,513,031	2,200,385	2,513,031	2,200,385	Florida	Collier	92	1
90896	31073	130,434,930	123,646,185	130,434,930	123,646,185	NA	NA	NA	NA
90905	31080	4,942,121	4,260,691	4,942,121	4,260,691	North Carolina	Onslow	83	1
90934	31102	960,068	855,901	960,068	855,901	New Jersey	Ocean	92	1
90944	31107	12,426	4,783	12,426	4,783	NA	NA	NA	NA
90947	31107	4,050,035	3,630,228	4,050,035	3,630,228	NA	NA	NA	NA
90950	31113	290,873,182	264,418,433	285,284,774	259,086,286	South Carolina	Horry	80	1
90961	31137	84,651,014	76,984,279	84,651,014	76,984,279	Florida	Monroe	144	4
90976	31138	38,043,434	34,537,869	38,043,434	34,537,869	NA	NA	NA	NA
90983	31140	10,508,073	9,212,801	10,220,882	8,937,094	Florida	Saint Johns	141	4
90984	31140	40,605	31,480	40,605	31,480	NA	NA	NA	NA
91012	31150	1,565,093,161	1,473,822,162	1,480,978,970	1,419,673,515	NA	NA	NA	NA

**North Carolina
Residential Flood**

Response to North Carolina General Statutes § 58-36-15 (d2) (1)

EventID	Year	GU_Loss_wDS	GR_Loss_wDS	GU_Loss_xDS	GR_Loss_xDS	LandfallState	LandfallCounty	WindSpeed	SS_Intensity
91013	31150	14,320,844	12,924,603	14,320,844	12,924,603	Florida	Gulf	63	0
91016	31150	330,957	223,299	330,957	223,299	NA	NA	NA	NA
91027	31164	18,990,505	17,215,532	18,990,505	17,215,532	NA	NA	NA	NA
91043	31166	157,647,265	143,225,919	157,647,265	143,225,919	NA	NA	NA	NA
91052	31169	31,340	15,693	31,340	15,693	Florida	Monroe	59	0
91060	31178	426,732	399,180	426,732	399,180	South Carolina	Beaufort	81	1
91083	31209	214,163,046	198,557,087	214,163,046	198,557,087	North Carolina	Carteret	118	3
91096	31214	10		10		Florida	Monroe	148	4
91099	31214	44,286	31,197	44,286	31,197	Texas	Matagorda	144	4
91114	31219	320,898,771	303,993,946	314,514,255	298,229,432	Virginia	Northampton	117	3
91140	31233	590,222,490	562,129,574	583,027,574	557,065,353	South Carolina	Charleston	100	2
91160	31238	29,844,115	25,898,366	29,844,115	25,898,366	South Carolina	Charleston	96	2
91180	31281	6,861,054	5,968,633	6,861,054	5,968,633	NA	NA	NA	NA
91191	31282	7,916,691	6,835,783	7,916,691	6,835,783	NA	NA	NA	NA
91198	31282	3,515,461	3,066,479	3,515,461	3,066,479	New York	Suffolk	76	1
91210	31283	17,450	7,802	17,450	7,802	NA	NA	NA	NA
91219	31289	1,352,565,990	1,269,236,863	1,329,999,344	1,253,411,572	NA	NA	NA	NA
91236	31309	48,005,174	42,687,197	48,005,174	42,687,197	North Carolina	Dare	77	1
91245	31311	5,780,892,122	5,288,684,782	5,227,780,320	4,875,522,198	NA	NA	NA	NA
91251	31314	447,944,062	421,078,323	447,944,062	421,078,323	North Carolina	Carteret	120	3
91252	31314	394,829,164	383,649,934	394,829,164	383,649,934	Florida	Gulf	137	4
91278	31338	416,590,418	398,526,891	416,590,418	398,526,891	Louisiana	Jefferson	73	0
91290	31364	2,514,888	2,101,358	2,513,740	2,100,425	Florida	Martin	34	0
91295	31364	3,296,430	2,723,893	3,296,430	2,723,893	North Carolina	Dare	77	1
91304	31364	262,054,672	250,369,681	262,054,672	250,369,681	Florida	Monroe	46	0
91316	31377	230,255	181,740	230,255	181,740	Florida	Monroe	133	4
91318	31377	9,762,631	8,350,172	9,762,631	8,350,172	Florida	Franklin	70	0
91319	31377	97,924,219	94,269,194	97,924,219	94,269,194	Georgia	Chatham	95	1
91336	31399	3,672,429,687	3,426,708,057	3,543,154,276	3,309,423,927	South Carolina	Georgetown	108	2
91346	31416	2,617,267	2,485,625	2,617,258	2,485,622	Georgia	Chatham	139	4
91371	31429	34,081,198	30,501,192	34,081,198	30,501,192	North Carolina	Carteret	87	1
91397	31546	3,176,143	2,736,488	3,176,143	2,736,488	South Carolina	Charleston	79	1
91428	31557	35,236,738	31,741,865	35,236,738	31,741,865	North Carolina	Dare	68	0
91467	31597	3,295,603	3,157,180	3,295,603	3,157,180	Florida	Lee	63	0
91491	31600	549,390	428,823	549,390	428,823	New Jersey	Cape May	86	1
91495	31622	258,328,040	223,913,332	258,328,040	223,913,332	South Carolina	Charleston	114	3
91496	31622	321,756,150	300,122,601	321,756,150	300,122,601	North Carolina	Brunswick	87	1
91497	31622	46,967,811	42,478,696	46,967,811	42,478,696	North Carolina	Brunswick	80	1
91503	31622	825	125	825	125	New York	Suffolk	95	1
91514	31634	9,391,778	7,832,037	9,391,778	7,832,037	NA	NA	NA	NA
91536	31654	87,343,729	79,333,833	87,343,729	79,333,833	Florida	Nassau	113	3
91564	31667	498,589	468,728	498,589	468,728	Florida	Walton	76	1
91578	31685	39,271,538	35,733,479	39,271,538	35,733,479	NA	NA	NA	NA
91582	31685	2,832	2,617	2,832	2,617	Florida	Monroe	64	0
91604	31704	9,091,255	8,745,696	9,091,255	8,745,696	NA	NA	NA	NA
91606	31704	20,733,164	18,894,250	20,733,164	18,894,250	Rhode Island	Washington	70	0
91615	31746	47,404,520	43,103,175	47,404,520	43,103,175	North Carolina	Hyde	105	2
91622	31752	33,192	14,041	33,192	14,041	Georgia	Chatham	115	3
91626	31752	750,949	627,012	750,949	627,012	North Carolina	Carteret	74	1
91630	31791	101,065	66,658	101,065	66,658	Florida	Collier	120	3
91651	31802	463		463		NA	NA	NA	NA
91653	31805	1,319,467	1,146,311	1,319,467	1,146,311	NA	NA	NA	NA
91654	31805	121,140,679	111,208,861	121,140,679	111,208,861	NA	NA	NA	NA
91679	31836	57,187,918	53,652,688	57,187,918	53,652,688	NA	NA	NA	NA
91736	31895	4,825,851	4,305,901	4,825,851	4,305,901	Florida	Monroe	101	2
91739	31903	3,581,639	2,986,071	3,581,639	2,986,071	Florida	Sarasota	129	3
91740	31903	13,020,323	11,618,750	13,020,323	11,618,750	NA	NA	NA	NA
91771	31966	1,218,924	1,111,316	1,218,924	1,111,316	NA	NA	NA	NA
91796	32002	12,846,762	11,480,636	12,846,762	11,480,636	NA	NA	NA	NA
91810	32013	407,556	293,722	407,556	293,722	North Carolina	Dare	75	1
91859	32047	24,557,053	21,489,383	24,557,053	21,489,383	NA	NA	NA	NA
91871	32057	142,418,171	133,271,131	142,418,171	133,271,131	North Carolina	Carteret	115	3
91881	32100	142,165,276	129,244,262	142,165,276	129,244,262	Florida	Brevard	34	0

**North Carolina
Residential Flood**

Response to North Carolina General Statutes § 58-36-15 (d2) (1)

EventID	Year	GU_Loss_wDS	GR_Loss_wDS	GU_Loss_xDS	GR_Loss_xDS	LandfallState	LandfallCounty	WindSpeed	SS_Intensity
91904	32128	2,420,594	2,142,772	2,420,594	2,142,772	NA	NA	NA	NA
91913	32128	6,745,076	6,059,897	6,745,076	6,059,897	NA	NA	NA	NA
91917	32132	349,857	301,180	349,857	301,180	New York	Suffolk	75	1
91924	32132	4,429,244	4,013,726	4,429,244	4,013,726	New York	Nassau	93	1
91945	32142	22,138	11,964	22,138	11,964	NA	NA	NA	NA
91951	32142	106,062,475	93,519,109	106,062,475	93,519,109	North Carolina	Dare	81	1
91957	32150	50,376,457	46,085,069	50,376,457	46,085,069	NA	NA	NA	NA
91958	32150	18,351,925	17,766,850	18,351,925	17,766,850	Florida	Pinellas	114	3
91960	32150	393,369,797	364,036,608	393,369,797	364,036,608	North Carolina	Pender	90	1
91968	32153	391,500,283	360,218,422	391,500,283	360,218,422	North Carolina	Dare	115	3
92017	32192	25,553,528	22,938,487	25,553,528	22,938,487	NA	NA	NA	NA
92019	32192	3,004,811	2,679,133	3,004,811	2,679,133	Florida	Broward	137	4
92020	32192	86,570,325	81,432,483	86,565,501	81,428,406	Florida	Taylor	145	4
92024	32192	767,814	592,805	767,814	592,805	NA	NA	NA	NA
92044	32227	281,199,815	262,051,868	281,199,815	262,051,868	South Carolina	Horry	95	1
92045	32227	109,479	88,844	109,479	88,844	Florida	Indian River	41	0
92074	32256	183,740	143,097	183,740	143,097	NA	NA	NA	NA
92077	32260	1,587,079	1,271,184	1,587,079	1,271,184	NA	NA	NA	NA
92078	32260	9,453	4,700	9,453	4,700	Florida	Collier	76	1
92098	32268	1,262,274	1,015,481	1,262,274	1,015,481	NA	NA	NA	NA
92111	32288	619,998,728	596,883,045	619,998,728	596,883,045	South Carolina	Georgetown	80	1
92113	32288	14,411	4,820	14,411	4,820	Florida	Monroe	75	1
92118	32288	1,325,684	1,121,438	1,325,684	1,121,438	Florida	Volusia	111	3
92128	32294	1,632,973,275	1,504,556,433	1,603,516,747	1,478,011,667	North Carolina	Carteret	105	2
92129	32294	1,730,588	1,467,529	1,730,588	1,467,529	NA	NA	NA	NA
92155	32394	133,030	112,672	133,030	112,672	NA	NA	NA	NA
92159	32394	71,487	65,294	71,487	65,294	Florida	Palm Beach	58	0
92165	32394	1,692,668	1,554,081	1,692,668	1,554,081	North Carolina	Dare	74	1
92168	32407	42,303,322	40,967,300	42,303,322	40,967,300	South Carolina	Beaufort	89	1
92203	32415	665,472	589,138	665,472	589,138	North Carolina	Onslow	65	0
92206	32426	444,603,315	425,231,844	431,946,144	417,339,031	NA	NA	NA	NA
92255	32473	9,327	8,659	9,327	8,659	South Carolina	Beaufort	99	2
92257	32479	1,514,939	1,454,753	1,514,939	1,454,753	NA	NA	NA	NA
92260	32479	7,117,213	5,541,908	7,117,213	5,541,908	Florida	Miami-Dade	79	1
92278	32494	38,160,087	35,465,604	38,160,087	35,465,604	NA	NA	NA	NA
92294	32502	326,608,716	297,635,463	326,608,716	297,635,463	NA	NA	NA	NA
92296	32503	836,809,296	780,857,523	793,540,495	742,810,893	South Carolina	Horry	89	1
92300	32514	57,698	33,465	57,698	33,465	Maine	Washington	69	0
92304	32514	1,342,886	1,168,633	1,342,886	1,168,633	South Carolina	Charleston	77	1
92312	32525	11,654,558,829	10,762,688,341	9,947,505,121	9,239,138,124	Florida	Brevard	158	5
92322	32526	33,720,713	30,603,799	33,129,326	30,033,456	North Carolina	Carteret	105	2
92350	32615	2,332,806	1,996,040	2,332,806	1,996,040	NA	NA	NA	NA
92376	32641	451,085,149	430,716,507	451,085,149	430,716,507	North Carolina	Brunswick	120	3
92379	32641	530,739	479,181	530,739	479,181	NA	NA	NA	NA
92380	32641	6,290,612	5,647,611	6,290,612	5,647,611	NA	NA	NA	NA
92398	32654	5,491,989	4,858,591	5,491,989	4,858,591	North Carolina	Carteret	81	1
92405	32654	703,514,719	681,259,870	703,514,719	681,259,870	New York	Suffolk	76	1
92422	32682	1,071,996,527	1,016,180,975	1,058,139,446	1,004,253,043	North Carolina	Brunswick	119	3
92423	32682	22,964	11,160	22,776	11,077	Florida	Monroe	92	1
92429	32684	751,492,330	725,456,400	751,492,330	725,456,400	NA	NA	NA	NA
92431	32684	1,078,156	840,982	1,078,156	840,982	NA	NA	NA	NA
92453	32706	5,057,583	4,395,825	5,057,583	4,395,825	Florida	Dixie	29	0
92467	32718	1,980,262	1,760,909	1,980,262	1,760,909	Florida	Miami-Dade	114	3
92491	32746	944,779	711,070	944,779	711,070	Florida	Palm Beach	29	0
92506	32747	365,109,599	355,938,877	365,109,599	355,938,877	Florida	Franklin	81	1
92507	32759	112,205,025	103,877,004	112,205,025	103,877,004	North Carolina	Pender	87	1
92562	32833	2,006,297	1,555,489	2,006,297	1,555,489	NA	NA	NA	NA
92589	32865	1,183,123	992,644	1,183,123	992,644	North Carolina	New Hanover	76	1
92607	32894	159,303,913	143,022,783	156,714,465	140,601,747	North Carolina	Brunswick	81	1
92612	32894	19,039,177	17,113,205	18,724,202	16,805,233	Virginia	Northampton	109	2
92618	32899	489,058,004	474,774,388	489,058,004	474,774,388	NA	NA	NA	NA
92635	32901	1,057,636,539	1,021,223,114	1,057,636,539	1,021,223,114	South Carolina	Georgetown	124	3
92651	32921	519,828	373,651	519,828	373,651	NA	NA	NA	NA

**North Carolina
Residential Flood**

Response to North Carolina General Statutes § 58-36-15 (d2) (1)

EventID	Year	GU_Loss_wDS	GR_Loss_wDS	GU_Loss_xDS	GR_Loss_xDS	LandfallState	LandfallCounty	WindSpeed	SS_Intensity
92652	32921	301,810,787	289,323,555	301,810,787	289,323,555	North Carolina	Brunswick	75	1
92655	32921	2,622,064	2,276,891	2,622,064	2,276,891	North Carolina	Pender	58	0
92664	32941	7,946	4,912	7,946	4,912	NA	NA	NA	NA
92676	32947	428,415,155	412,399,634	428,415,155	412,399,634	NA	NA	NA	NA
92687	32955	50,413,389	45,799,737	50,413,389	45,799,737	South Carolina	Beaufort	97	2
92689	32955	2,767,320	2,300,107	2,767,320	2,300,107	Massachusetts	Dukes	86	1
92704	32960	23,534,514	21,004,333	23,534,514	21,004,333	Florida	Monroe	105	2
92706	32981	23,325	10,359	23,325	10,359	Florida	Pinellas	97	2
92712	32981	580,246	389,276	580,246	389,276	NA	NA	NA	NA
92716	33004	7,347,068	6,565,400	7,347,068	6,565,400	North Carolina	Brunswick	80	1
92717	33004	127,409	86,808	127,409	86,808	NA	NA	NA	NA
92730	33035	119,313	83,866	119,313	83,866	NA	NA	NA	NA
92762	33078	126,987	95,151	126,987	95,151	Florida	Sarasota	75	1
92771	33078	683,508,151	658,114,800	677,574,849	654,439,396	Georgia	Glynn	101	2
92772	33078	30		30		NA	NA	NA	NA
92798	33101	84,878	51,655	84,878	51,655	NA	NA	NA	NA
92803	33101	1,589	907	1,589	907	NA	NA	NA	NA
92817	33140	549,403,285	521,222,062	549,403,285	521,222,062	South Carolina	Georgetown	78	1
92824	33164	86,061	72,379	86,061	72,379	NA	NA	NA	NA
92841	33166	1,234,066	1,102,632	1,234,066	1,102,632	Louisiana	Plaquemines	116	3
92851	33168	50,608,987	46,350,685	50,608,987	46,350,685	North Carolina	Brunswick	111	3
92856	33170	29,730,036	25,633,303	29,730,036	25,633,303	North Carolina	Carteret	84	1
92861	33195	2,876,427	2,572,277	2,876,427	2,572,277	South Carolina	Beaufort	113	3
92889	33217	628,176,218	599,533,508	616,715,184	591,369,649	Florida	Martin	122	3
92902	33242	6,247,354	5,172,036	6,228,937	5,153,909	Florida	Pinellas	101	2
92928	33278	13,392,417	12,707,011	13,392,417	12,707,011	Georgia	Chatham	79	1
92937	33279	12,797	8,200	12,797	8,200	Louisiana	Saint Mary	102	2
92943	33280	193,287,303	188,708,074	193,287,303	188,708,074	NA	NA	NA	NA
92964	33329	13,404	5,320	13,404	5,320	NA	NA	NA	NA
92984	33354	10,859	359	10,859	359	NA	NA	NA	NA
92999	33386	908,474,364	851,977,650	908,474,364	851,977,650	North Carolina	Brunswick	82	1
93001	33394	3,396,658	3,154,756	3,396,658	3,154,756	Florida	Gulf	117	3
93006	33394	894,177	606,782	894,177	606,782	Virginia	Accomack	103	2
93012	33407	10,215,617	9,201,131	10,215,617	9,201,131	South Carolina	Horry	77	1
93025	33411	6,606	2,910	6,606	2,910	Florida	Lee	74	1
93044	33422	11,050,773	9,937,827	11,050,773	9,937,827	NA	NA	NA	NA
93071	33449	17,600,925	15,174,348	17,600,925	15,174,348	NA	NA	NA	NA
93074	33449	36,892,569	35,679,920	36,892,569	35,679,920	NA	NA	NA	NA
93077	33449	5,223,824	4,236,221	5,223,824	4,236,221	NA	NA	NA	NA
93088	33461	215,179,064	195,794,791	215,179,064	195,794,791	North Carolina	Onslow	85	1
93107	33473	1,225	524	1,225	524	Florida	Monroe	144	4
93114	33473	4,842,079	4,083,005	4,842,079	4,083,005	Massachusetts	Nantucket	103	2
93121	33473	416,160	317,114	416,160	317,114	Florida	Monroe	116	3
93138	33491	465,186,196	437,967,279	465,186,196	437,967,279	NA	NA	NA	NA
93150	33492	285,466,624	266,854,373	285,466,624	266,854,373	North Carolina	Carteret	119	3
93157	33530	47,617,409	43,161,602	47,617,409	43,161,602	NA	NA	NA	NA
93181	33556	994,051,065	962,187,291	986,603,452	957,329,202	Florida	Monroe	36	0
93189	33560	45,092,037	43,570,315	44,629,770	43,211,411	NA	NA	NA	NA
93221	33584	200,613,987	189,345,038	200,613,987	189,345,038	North Carolina	Carteret	122	3
93223	33584	347,423,384	322,475,459	347,423,384	322,475,459	South Carolina	Georgetown	82	1
93249	33605	83,393,608	76,621,203	83,393,608	76,621,203	Florida	Sarasota	76	1
93285	33655	3,184,241	2,723,348	3,184,241	2,723,348	NA	NA	NA	NA
93293	33672	10,164,676	8,771,461	10,164,676	8,771,461	North Carolina	Dare	96	2
93295	33672	11,559,280	9,979,926	11,559,280	9,979,926	NA	NA	NA	NA
93322	33684	43,042,183	37,890,703	43,042,183	37,890,703	North Carolina	Brunswick	100	2
93336	33697	557,753,278	535,867,310	557,753,278	535,867,310	South Carolina	Georgetown	116	3
93346	33712	25,386,677	24,053,959	25,228,562	23,922,673	NA	NA	NA	NA
93348	33712	4,650,673	4,347,480	4,650,673	4,347,480	NA	NA	NA	NA
93352	33712	948,110,360	909,622,005	948,110,360	909,622,005	Florida	Dixie	29	0
93363	33714	5,767	1,680	5,767	1,680	Florida	Indian River	76	1
93387	33736	4,432,125	3,815,924	4,432,125	3,815,924	Florida	Palm Beach	144	4
93435	33754	27,529,607	26,223,399	27,528,979	26,223,012	Georgia	Liberty	143	4
93436	33770	2,200	1,056	2,200	1,056	North Carolina	Dare	52	0

**North Carolina
Residential Flood**

Response to North Carolina General Statutes § 58-36-15 (d2) (1)

EventID	Year	GU_Loss_wDS	GR_Loss_wDS	GU_Loss_xDS	GR_Loss_xDS	LandfallState	LandfallCounty	WindSpeed	SS_Intensity
93446	33770	1,547,240	1,210,017	1,547,240	1,210,017	Georgia	Chatham	76	1
93484	33804	14,190,807	12,938,651	14,190,807	12,938,651	North Carolina	Carteret	124	3
93487	33804	54,813,785	52,328,990	54,813,340	52,328,588	South Carolina	Beaufort	140	4
93492	33816	9,153	4,033	9,153	4,033	Florida	Monroe	60	0
93494	33816	466	417	466	417	Louisiana	Vermilion	80	1
93504	33818	628,018	480,707	628,018	480,707	NA	NA	NA	NA
93505	33818	42,025,820	39,660,983	42,025,820	39,660,983	NA	NA	NA	NA
93513	33818	91,436,317	89,151,452	91,428,360	89,145,887	Florida	Monroe	97	2
93562	33856	2,384,215	2,072,050	2,384,215	2,072,050	New York	Suffolk	105	2
93566	33856	40,137	21,514	40,137	21,514	NA	NA	NA	NA
93583	33870	216,754,302	203,849,380	216,754,302	203,849,380	Florida	Dixie	63	0
93596	33911	12,634	4,439	12,480	4,364	Georgia	Chatham	115	3
93615	33930	1,874,212,794	1,717,304,253	1,781,686,153	1,634,552,267	North Carolina	Onslow	83	1
93620	33930	969,904,780	919,670,658	935,188,277	896,155,642	South Carolina	Charleston	81	1
93637	33937	393,149,520	375,542,637	393,149,520	375,542,637	North Carolina	Carteret	122	3
93646	33939	4,805,064	4,741,291	4,805,064	4,741,291	NA	NA	NA	NA
93654	33939	3,185,270	2,881,175	3,185,270	2,881,175	Florida	Okaloosa	74	1
93676	33999	218	169	218	169	Florida	Walton	113	3
93677	33999	6,388,166	5,541,258	6,388,166	5,541,258	NA	NA	NA	NA
93689	34018	530,482,597	492,076,781	497,568,240	462,348,752	South Carolina	Beaufort	79	1
93692	34018	1,683,606,296	1,538,986,145	1,595,909,866	1,472,865,500	NA	NA	NA	NA
93697	34020	2,316,394	1,934,374	2,316,394	1,934,374	North Carolina	Dare	85	1
93735	34074	738	40	738	40	Florida	Monroe	151	4
93739	34074	512,305,057	489,233,557	512,305,057	489,233,557	North Carolina	Carteret	74	1
93741	34074	38,686,601	34,430,044	38,686,601	34,430,044	NA	NA	NA	NA
93750	34078	9,940	2,939	9,940	2,939	Florida	Broward	62	0
93752	34078	326,143,321	303,911,097	326,143,321	303,911,097	North Carolina	Brunswick	116	3
93804	34156	9,941,030	8,867,906	9,941,030	8,867,906	NA	NA	NA	NA
93808	34156	12,318,565	11,269,785	12,318,565	11,269,785	North Carolina	Carteret	95	1
93854	34197	28,838,156	25,736,455	28,838,156	25,736,455	NA	NA	NA	NA
93883	34238	558,767,249	509,181,274	558,767,249	509,181,274	Georgia	Chatham	76	1
93894	34241	2,348,140,843	2,135,319,360	2,202,763,114	2,010,568,980	NA	NA	NA	NA
93895	34241	254,954,126	236,475,259	240,892,845	223,621,837	NA	NA	NA	NA
93897	34241	1,981,108,173	1,857,303,584	1,804,256,682	1,697,806,452	South Carolina	Georgetown	81	1
93901	34241	1,655,499	1,393,763	1,655,499	1,393,763	Florida	Hillsborough	73	0
93902	34241	7,706,966	7,165,172	7,706,966	7,165,172	Florida	Dixie	29	0
93911	34242	981,295,492	924,575,882	981,295,492	924,575,882	South Carolina	Charleston	89	1
93944	34268	21,192	10,158	21,192	10,158	Florida	Monroe	75	1
93959	34306	69,664,442	63,135,117	69,664,442	63,135,117	North Carolina	Onslow	112	3
93962	34306	54,771,190	51,474,359	54,771,190	51,474,359	Georgia	McIntosh	46	0
93963	34306	114,745,278	104,509,733	114,745,278	104,509,733	North Carolina	Dare	105	2
93983	34355	799,050	631,529	799,050	631,529	Florida	Pasco	46	0
93991	34356	156,543,128	140,356,944	156,543,128	140,356,944	NA	NA	NA	NA
94007	34364	946,113	697,012	946,113	697,012	NA	NA	NA	NA
94011	34367	69,898,956	67,451,390	69,898,956	67,451,390	Florida	Broward	42	0
94018	34390	245,358,777	234,865,090	244,854,801	234,416,558	Louisiana	Iberia	110	2
94038	34399	23,377,172	20,952,345	23,377,172	20,952,345	NA	NA	NA	NA
94040	34399	119,354,267	111,270,539	119,354,267	111,270,539	Massachusetts	Dukes	105	2
94041	34399	245	107	245	107	NA	NA	NA	NA
94055	34417	647,945,017	621,890,961	646,068,482	620,045,072	North Carolina	Hyde	114	3
94084	34440	249,629	176,315	249,629	176,315	NA	NA	NA	NA
94087	34440	432,154,077	416,848,133	424,707,035	411,895,730	NA	NA	NA	NA
94118	34464	23,310,649	20,753,209	23,310,649	20,753,209	North Carolina	Dare	63	0
94128	34464	519,600,983	485,591,240	508,269,606	475,027,689	South Carolina	Georgetown	102	2
94147	34483	530,103,411	487,041,940	530,103,411	487,041,940	NA	NA	NA	NA
94154	34483	6,310,188	5,618,002	6,310,188	5,618,002	Georgia	Glynn	111	3
94170	34526	7,400,965	6,156,247	7,400,965	6,156,247	Florida	Taylor	102	2
94181	34536	425,794	313,838	425,794	313,838	Florida	Levy	128	3
94200	34547	27		27		NA	NA	NA	NA
94225	34569	68,997	42,534	68,997	42,534	New York	Suffolk	111	3
94235	34602	107,755,359	102,181,921	107,743,407	102,170,865	Florida	Manatee	130	4
94239	34602	255,178,712	234,690,001	226,498,691	206,926,425	North Carolina	Carteret	130	4
94240	34602	127,306,207	117,217,962	117,429,442	108,165,705	NA	NA	NA	NA

**North Carolina
Residential Flood**

Response to North Carolina General Statutes § 58-36-15 (d2) (1)

EventID	Year	GU_Loss_wDS	GR_Loss_wDS	GU_Loss_xDS	GR_Loss_xDS	LandfallState	LandfallCounty	WindSpeed	SS_Intensity
94243	34641	31,541,973	28,555,372	31,541,973	28,555,372	NA	NA	NA	NA
94254	34641	18,053,480	15,663,905	18,053,480	15,663,905	Florida	Levy	119	3
94255	34648	335,980,586	323,422,269	335,980,586	323,422,269	North Carolina	Carteret	108	2
94280	34661	118,330,683	108,860,633	118,330,683	108,860,633	NA	NA	NA	NA
94298	34697	35,770,686	32,027,674	35,770,686	32,027,674	Florida	Monroe	162	5
94304	34697	96,656,322	86,699,893	96,656,322	86,699,893	NA	NA	NA	NA
94316	34728	82,655	72,821	82,655	72,821	North Carolina	Pender	77	1
94320	34735	1,725,507	1,434,533	1,725,507	1,434,533	NA	NA	NA	NA
94369	34777	3,434,952	2,500,684	3,434,952	2,500,684	NA	NA	NA	NA
94377	34808	91,333,661	84,869,295	91,333,661	84,869,295	Florida	Bay	95	1
94384	34816	345,981,205	324,497,543	345,981,205	324,497,543	North Carolina	Brunswick	91	1
94391	34818	248,891	211,763	236,084	199,774	Florida	Dixie	117	3
94395	34818	2,351,767,772	2,161,441,494	2,069,120,098	1,995,654,189	Florida	Pinellas	62	0
94444	34869	1,426,504,756	1,351,628,116	1,381,512,875	1,322,738,441	North Carolina	Brunswick	100	2
94452	34871	262,205	223,413	262,205	223,413	NA	NA	NA	NA
94498	34915	9,646	1,885	9,646	1,885	Florida	Broward	151	4
94501	34915	23,244,729	21,310,847	22,858,471	20,941,029	North Carolina	Brunswick	64	0
94504	34915	1,648,154	1,557,552	1,648,154	1,557,552	Florida	Miami-Dade	96	2
94509	34915	11,930	3,864	11,930	3,864	North Carolina	Dare	41	0
94566	34981	388,035,793	366,994,029	388,035,793	366,994,029	South Carolina	Georgetown	99	2
94574	34994	19,555,096	18,846,789	19,555,096	18,846,789	Georgia	Liberty	113	3
94599	35006	10		10		NA	NA	NA	NA
94600	35006	116,898,754	103,334,267	116,898,754	103,334,267	North Carolina	Carteret	81	1
94613	35013	378,008	262,058	378,008	262,058	NA	NA	NA	NA
94619	35013	431,235,146	393,753,756	431,235,146	393,753,756	NA	NA	NA	NA
94652	35025	11,529	4,665	11,529	4,665	Florida	Monroe	102	2
94689	35070	45,013,342	40,682,873	45,013,342	40,682,873	North Carolina	Carteret	126	3
94695	35084	5,991	2,334	5,991	2,334	NA	NA	NA	NA
94706	35084	6,019,533	5,309,220	6,019,533	5,309,220	NA	NA	NA	NA
94717	35087	131,602	89,363	131,602	89,363	NA	NA	NA	NA
94719	35087	4,131,464	3,657,141	4,131,464	3,657,141	Florida	Sarasota	121	3
94726	35096	1,347,605	1,323,769	1,347,605	1,323,769	NA	NA	NA	NA
94744	35110	605,639	457,363	605,639	457,363	NA	NA	NA	NA
94746	35116	3,178,258	2,461,750	3,178,258	2,461,750	Florida	Monroe	108	2
94747	35116	56,915,692	55,184,826	56,915,692	55,184,826	NA	NA	NA	NA
94755	35123	698,055	513,096	698,055	513,096	New York	Nassau	75	1
94762	35135	15,350,038	12,537,662	15,350,038	12,537,662	NA	NA	NA	NA
94763	35135	163,911,718	148,096,828	163,911,718	148,096,828	North Carolina	Pender	92	1
94773	35194	1,354,010	1,242,587	1,354,010	1,242,587	Georgia	Chatham	80	1
94784	35197	5,634,570	4,929,578	5,634,570	4,929,578	North Carolina	Carteret	40	0
94790	35197	20,967,462	18,281,107	20,967,462	18,281,107	Florida	Monroe	29	0
94795	35200	2,443,507	2,030,321	2,443,507	2,030,321	NA	NA	NA	NA
94815	35211	26,135,611	23,085,120	26,135,611	23,085,120	NA	NA	NA	NA
94820	35223	3,282,340	2,834,429	3,282,340	2,834,429	NA	NA	NA	NA
94842	35235	28,624,449	27,876,929	28,624,449	27,876,929	South Carolina	Beaufort	96	2
94857	35278	89,042,900	81,344,167	87,102,060	79,654,151	Florida	Brevard	29	0
94862	35278	117,486,492	107,983,173	117,275,793	107,778,941	North Carolina	Carteret	104	2
94863	35278	769,828	673,995	749,818	655,147	NA	NA	NA	NA
94869	35280	601,690,846	565,978,127	574,763,310	547,159,494	Florida	Brevard	148	4
94873	35280	495,083,265	467,395,232	463,470,371	448,717,965	Florida	Monroe	46	0
94878	35280	526,560	449,035	526,560	449,035	NA	NA	NA	NA
94879	35280	4,640,898	3,964,150	4,570,447	3,897,232	Florida	Bay	148	4
94894	35307	46,564	43,873	46,564	43,873	NA	NA	NA	NA
94930	35343	8,245,025	7,986,293	8,245,025	7,986,293	NA	NA	NA	NA
94938	35361	446,340	307,239	446,340	307,239	NA	NA	NA	NA
94940	35361	235,481,989	228,194,819	235,481,989	228,194,819	NA	NA	NA	NA
94941	35361	108,988	66,686	108,988	66,686	North Carolina	Dare	64	0
94950	35361	5,672,086	5,039,058	5,672,086	5,039,058	NA	NA	NA	NA
94968	35393	10,640,257	9,744,529	10,640,257	9,744,529	North Carolina	Hyde	72	0
94972	35393	37,325,117	33,231,398	37,325,117	33,231,398	North Carolina	Dare	91	1
94984	35409	1,552,000	1,393,480	1,552,000	1,393,480	NA	NA	NA	NA
94993	35418	1,561,388	1,401,956	1,530,569	1,371,981	Florida	Volusia	159	5
94997	35418	6,095	2,822	6,095	2,822	Florida	Manatee	76	1

**North Carolina
Residential Flood**

Response to North Carolina General Statutes § 58-36-15 (d2) (1)

EventID	Year	GU_Loss_wDS	GR_Loss_wDS	GU_Loss_xDS	GR_Loss_xDS	LandfallState	LandfallCounty	WindSpeed	SS_Intensity
95004	35423	16,294,752	14,263,256	16,294,752	14,263,256	North Carolina	Carteret	98	2
95026	35451	76,381,500	69,590,762	76,381,500	69,590,762	Georgia	McIntosh	80	1
95039	35485	1,024,053	691,679	1,024,053	691,679	NA	NA	NA	NA
95041	35485	104,315,024	93,534,421	104,315,024	93,534,421	NA	NA	NA	NA
95044	35518	537,306,766	513,158,295	537,306,766	513,158,295	North Carolina	Hyde	126	3
95059	35520	22,016,232	20,377,238	22,016,232	20,377,238	NA	NA	NA	NA
95063	35520	42,557,345	38,258,701	42,557,345	38,258,701	South Carolina	Charleston	103	2
95079	35528	8,246,648	7,604,761	8,246,648	7,604,761	NA	NA	NA	NA
95111	35537	825,766,666	805,187,990	825,766,666	805,187,990	North Carolina	Brunswick	103	2
95113	35537	26,141,890	22,997,549	26,141,890	22,997,549	North Carolina	Carteret	104	2
95119	35567	188,886,409	178,144,603	188,886,409	178,144,603	Florida	Brevard	109	2
95126	35567	18,541	12,881	18,541	12,881	NA	NA	NA	NA
95134	35569	1,878,830	1,606,717	1,878,830	1,606,717	North Carolina	New Hanover	65	0
95140	35571	300,255	249,772	300,255	249,772	North Carolina	Carteret	64	0
95144	35571	185,591,079	169,869,462	185,591,079	169,869,462	South Carolina	Georgetown	98	2
95159	35592	15,926	8,284	15,926	8,284	South Carolina	Charleston	99	2
95188	35615	887,884	823,667	887,884	823,667	NA	NA	NA	NA
95209	35660	122,542,881	119,964,309	122,542,881	119,964,309	Florida	Volusia	75	1
95213	35662	435,581,434	421,426,864	435,581,434	421,426,864	NA	NA	NA	NA
95237	35677	10,416,616	9,762,305	10,416,616	9,762,305	Florida	Palm Beach	106	2
95278	35696	65,189	39,174	65,189	39,174	NA	NA	NA	NA
95291	35698	36,615,093	33,941,782	36,615,093	33,941,782	North Carolina	Dare	105	2
95306	35726	16,060,769	15,366,290	16,060,769	15,366,290	Florida	Gulf	113	3
95319	35738	3,032,015	2,510,847	3,032,015	2,510,847	NA	NA	NA	NA
95321	35738	4,326,173	3,999,160	4,326,173	3,999,160	NA	NA	NA	NA
95332	35751	235,479,595	224,792,738	235,479,595	224,792,738	NA	NA	NA	NA
95371	35797	385,796,693	367,489,040	385,796,693	367,489,040	North Carolina	Carteret	108	2
95383	35807	104	27	104	27	North Carolina	Brunswick	63	0
95395	35831	402,067,883	387,282,283	402,067,883	387,282,283	Florida	Sarasota	65	0
95401	35860	2,001,295	1,688,458	2,001,295	1,688,458	Florida	Monroe	88	1
95408	35881	2,340,621	2,069,013	2,340,621	2,069,013	NA	NA	NA	NA
95413	35881	2,515,934,618	2,331,709,303	2,393,567,313	2,221,590,034	South Carolina	Georgetown	82	1
95426	35902	2,097,341,073	1,976,474,020	2,016,569,262	1,907,349,744	North Carolina	Brunswick	129	3
95428	35902	38,675	19,553	38,675	19,553	Florida	Nassau	99	2
95434	35902	1,187,318,378	1,072,620,096	1,163,695,474	1,052,568,491	NA	NA	NA	NA
95441	35914	130,259,396	123,684,299	130,259,396	123,684,299	Louisiana	Iberia	70	0
95448	35920	264,885,525	255,526,814	264,885,525	255,526,814	South Carolina	Georgetown	123	3
95469	35943	308,037,162	291,662,325	308,037,162	291,662,325	North Carolina	Hyde	113	3
95478	35953	1,216,333	987,809	1,216,333	987,809	NA	NA	NA	NA
95482	35953	219,639	147,980	219,639	147,980	NA	NA	NA	NA
95483	35953	814,626	691,427	814,626	691,427	Georgia	Camden	80	1
95493	35957	4,076,979	3,638,178	4,076,979	3,638,178	NA	NA	NA	NA
95511	35972	58,551,935	52,966,161	58,551,935	52,966,161	North Carolina	Hyde	82	1
95534	36030	1,462,364	1,273,494	1,462,364	1,273,494	Maryland	Worcester	88	1
95536	36041	229,977	161,953	229,977	161,953	NA	NA	NA	NA
95541	36041	36,789,456	33,948,192	36,789,456	33,948,192	NA	NA	NA	NA
95544	36041	513,120	460,657	513,120	460,657	South Carolina	Beaufort	97	2
95554	36054	27,860	14,648	27,860	14,648	NA	NA	NA	NA
95586	36075	63,134,063	57,838,187	58,924,844	54,084,214	NA	NA	NA	NA
95596	36080	182,363,458	170,223,339	182,363,458	170,223,339	North Carolina	Carteret	115	3
95614	36083	1,875,705	1,848,728	1,826,765	1,804,498	NA	NA	NA	NA
95625	36093	339,810	314,519	339,810	314,519	Louisiana	Terrebonne	112	3
95626	36093	2,933,460	2,418,141	2,933,460	2,418,141	NA	NA	NA	NA
95627	36093	12,123,432	10,458,285	12,123,432	10,458,285	South Carolina	Horry	115	3
95645	36111	159,406,983	149,697,512	157,991,179	148,315,331	South Carolina	Charleston	81	1
95651	36133	70,333	25,180	70,333	25,180	NA	NA	NA	NA
95658	36134	1,467,087,726	1,348,983,549	1,443,512,721	1,328,209,775	NA	NA	NA	NA
95660	36134	57,440,519	50,024,713	57,440,519	50,024,713	North Carolina	Carteret	100	2
95670	36138	35,130	6,298	35,130	6,298	NA	NA	NA	NA
95684	36165	7,319,886	6,323,423	7,319,886	6,323,423	South Carolina	Charleston	99	2
95703	36191	6,044,859	5,228,763	6,044,859	5,228,763	NA	NA	NA	NA
95711	36198	526,583,418	484,195,691	526,583,418	484,195,691	North Carolina	Onslow	78	1
95712	36198	2,790	740	2,790	740	Florida	Volusia	92	1

**North Carolina
Residential Flood**

Response to North Carolina General Statutes § 58-36-15 (d2) (1)

EventID	Year	GU_Loss_wDS	GR_Loss_wDS	GU_Loss_xDS	GR_Loss_xDS	LandfallState	LandfallCounty	WindSpeed	SS_Intensity
95749	36266	805,300,216	776,474,827	797,296,014	771,288,533	North Carolina	Brunswick	64	0
95750	36266	10,577,806	10,261,342	10,577,806	10,261,342	NA	NA	NA	NA
95756	36272	114,681	81,988	114,681	81,988	North Carolina	Carteret	75	1
95758	36272	370,468	338,117	370,468	338,117	South Carolina	Beaufort	93	1
95789	36283	378,944,241	365,276,702	370,019,866	359,185,095	Florida	Franklin	64	0
95808	36288	26,012,140	24,332,895	26,012,140	24,332,895	NA	NA	NA	NA
95844	36317	2,269,573	1,829,257	2,269,573	1,829,257	North Carolina	Dare	80	1
95846	36317	23,120,360	21,473,578	23,119,409	21,472,661	NA	NA	NA	NA
95847	36317	3,390	2,093	3,390	2,093	NA	NA	NA	NA
95884	36342	127	4	127	4	Florida	Dixie	110	2
95885	36342	42,722,265	38,579,640	42,722,265	38,579,640	NA	NA	NA	NA
95900	36384	90,113,332	84,526,085	90,113,332	84,526,085	Florida	Monroe	63	0
95901	36384	3,879,247	3,457,727	3,879,247	3,457,727	North Carolina	Brunswick	76	1
95904	36399	79,417,288	78,087,560	79,417,288	78,087,560	Florida	Monroe	109	2
95916	36401	384,813,659	370,001,013	384,710,631	369,902,009	South Carolina	Charleston	115	3
95922	36401	28,124	16,778	28,124	16,778	New York	Suffolk	107	2
95945	36426	17,879,238	16,131,287	17,824,843	16,081,933	Florida	Miami-Dade	168	5
95947	36426	911,574	768,505	911,574	768,505	NA	NA	NA	NA
95954	36426	22,231	8,500	22,231	8,500	NA	NA	NA	NA
95968	36438	1,513,675,994	1,440,292,044	1,474,718,960	1,412,598,946	South Carolina	Charleston	138	4
95978	36444	919,935	828,372	919,935	828,372	NA	NA	NA	NA
95980	36444	72,919,200	67,276,035	72,919,200	67,276,035	North Carolina	Dare	100	2
95984	36444	14,511	7,235	14,511	7,235	Florida	Dixie	63	0
95987	36450	2,284,565	1,636,979	2,284,565	1,636,979	North Carolina	Dare	88	1
95994	36450	221,770	177,506	221,770	177,506	NA	NA	NA	NA
96014	36483	523,608	466,821	523,608	466,821	NA	NA	NA	NA
96031	36492	93,717,259	86,014,511	93,717,259	86,014,511	North Carolina	Carteret	121	3
96057	36538	6,606,406	6,128,359	6,431,504	5,993,134	Florida	Taylor	65	0
96067	36539	43,369,582	40,151,910	43,369,582	40,151,910	South Carolina	Charleston	101	2
96090	36574	22,232	1,843	22,232	1,843	NA	NA	NA	NA
96113	36610	15,061,024	14,474,513	15,061,024	14,474,513	Florida	Collier	93	1
96126	36613	341,248,842	314,055,408	341,248,842	314,055,408	South Carolina	Georgetown	132	4
96142	36625	10,168,128	8,972,025	10,168,128	8,972,025	NA	NA	NA	NA
96154	36662	695,319,730	672,101,829	695,319,730	672,101,829	South Carolina	Charleston	111	3
96155	36662	1,032,176	917,634	1,032,176	917,634	NA	NA	NA	NA
96180	36691	2,944	264	2,944	264	New York	Suffolk	109	2
96184	36705	32,899,843	29,798,568	32,899,843	29,798,568	NA	NA	NA	NA
96202	36772	16,016,781	13,929,964	15,701,721	13,634,374	New York	Suffolk	126	3
96218	36776	316,749	230,819	316,749	230,819	NA	NA	NA	NA
96244	36803	5,261,302	4,613,525	5,261,302	4,613,525	New Jersey	Ocean	81	1
96275	36889	256,755,159	234,668,387	256,755,159	234,668,387	Florida	Brevard	75	1
96285	36893	1,228,283	1,191,961	1,086,510	1,051,062	Florida	Brevard	82	1
96302	36924	801,035	760,442	801,035	760,442	Florida	Bay	119	3
96326	36956	4,195	2,244	4,195	2,244	NA	NA	NA	NA
96329	36979	17,606,506	15,239,026	17,606,506	15,239,026	Florida	Pinellas	76	1
96347	36988	9,317	5,527	9,317	5,527	NA	NA	NA	NA
96365	37001	344,531,141	329,874,607	344,531,141	329,874,607	North Carolina	Dare	92	1
96372	37014	151,105,376	141,677,530	151,105,376	141,677,530	NA	NA	NA	NA
96381	37050	316,570	235,702	316,570	235,702	NA	NA	NA	NA
96385	37050	770,521	607,780	770,521	607,780	NA	NA	NA	NA
96387	37050	19,646,793	17,702,239	19,646,793	17,702,239	NA	NA	NA	NA
96400	37079	338,410,209	324,099,988	326,211,866	313,077,247	Florida	Citrus	137	4
96411	37080	449,723,291	419,560,312	435,209,392	406,611,444	NA	NA	NA	NA
96434	37105	877,938,025	829,028,352	877,938,025	829,028,352	North Carolina	New Hanover	76	1
96468	37129	2,473,149,655	2,284,071,282	2,416,940,914	2,232,631,760	NA	NA	NA	NA
96480	37152	82,174	47,293	82,174	47,293	South Carolina	Beaufort	82	1
96485	37152	13,887	5,334	13,887	5,334	Virginia	Northampton	102	2
96501	37158	17,792,085	16,010,873	17,792,085	16,010,873	Florida	Monroe	85	1
96505	37168	3,466,616	2,934,425	3,466,616	2,934,425	NA	NA	NA	NA
96508	37168	308,095	198,679	308,095	198,679	Florida	Monroe	75	1
96511	37185	978	44	978	44	New York	Suffolk	104	2
96514	37185	390,593	252,402	390,593	252,402	New York	Suffolk	68	0
96539	37196	3,606,668	3,562,086	3,606,668	3,562,086	Florida	Bay	113	3

**North Carolina
Residential Flood**

Response to North Carolina General Statutes § 58-36-15 (d2) (1)

EventID	Year	GU_Loss_wDS	GR_Loss_wDS	GU_Loss_xDS	GR_Loss_xDS	LandfallState	LandfallCounty	WindSpeed	SS_Intensity
96542	37196	1,251,749	1,064,068	1,251,749	1,064,068	Florida	Monroe	40	0
96558	37213	7,754,015	6,293,277	7,754,015	6,293,277	NA	NA	NA	NA
96564	37213	15,796,838	14,243,649	15,796,838	14,243,649	NA	NA	NA	NA
96571	37235	4,762,296	4,049,905	4,719,405	4,008,979	Florida	Palm Beach	40	0
96627	37276	37,110,463	32,968,100	37,110,463	32,968,100	NA	NA	NA	NA
96690	37359	15,240	5,739	15,240	5,739	NA	NA	NA	NA
96691	37359	12,448	7,374	12,448	7,374	New Jersey	Cape May	90	1
96719	37374	9,885	4,104	9,885	4,104	Georgia	Glynn	98	2
96736	37431	168,427,091	155,216,589	168,427,091	155,216,589	North Carolina	Brunswick	125	3
96741	37454	3,839,248	3,275,206	3,839,248	3,275,206	NA	NA	NA	NA
96755	37454	318,812	224,090	318,812	224,090	Florida	Dixie	110	2
96759	37455	2,909,447	2,454,800	2,909,447	2,454,800	Florida	Collier	46	0
96761	37455	64,345,358	60,315,207	64,345,358	60,315,207	NA	NA	NA	NA
96780	37457	73,511,943	68,871,694	73,511,943	68,871,694	Florida	Palm Beach	80	1
96798	37465	57,428	31,161	57,428	31,161	NA	NA	NA	NA
96824	37500	158,118,408	148,712,239	158,118,408	148,712,239	North Carolina	Pender	116	3
96825	37500	240,251	154,616	240,251	154,616	Louisiana	Plaquemines	79	1
96826	37500	489,541,751	450,782,786	489,402,212	450,654,819	Florida	Bay	70	0
96882	37560	7,881,124	7,259,481	7,881,124	7,259,481	Virginia	Accomack	113	3
96886	37560	25,191	9,363	25,191	9,363	NA	NA	NA	NA
96926	37593	108,283	86,956	108,283	86,956	Florida	Okaloosa	78	1
96928	37593	2,144,965	1,891,887	2,144,965	1,891,887	NA	NA	NA	NA
96932	37593	44,334,141	42,989,901	44,334,141	42,989,901	Florida	Walton	125	3
96955	37617	21,329,444	19,032,296	21,329,444	19,032,296	NA	NA	NA	NA
96959	37636	74,051,606	70,376,674	69,325,682	66,958,833	NA	NA	NA	NA
96983	37640	86,413,972	84,029,390	86,413,972	84,029,390	Florida	Flagler	82	1
96989	37643	71,236,623	68,889,575	71,236,623	68,889,575	South Carolina	Beaufort	120	3
96994	37643	331,609	275,894	331,609	275,894	Florida	Monroe	87	1
97000	37644	18,816	7,522	18,816	7,522	NA	NA	NA	NA
97014	37644	711,140	592,257	711,140	592,257	NA	NA	NA	NA
97015	37688	52,592	25,625	52,592	25,625	Florida	Taylor	98	2
97034	37755	13,294,082	11,838,446	13,294,082	11,838,446	NA	NA	NA	NA
97041	37755	568,906	419,219	568,906	419,219	North Carolina	Brunswick	55	0
97106	37869	295,248,908	278,289,813	295,248,908	278,289,813	Florida	Hernando	70	0
97121	37885	40,881,501	37,132,307	40,881,501	37,132,307	North Carolina	Carteret	111	3
97126	37886	94,429,482	87,550,436	94,429,482	87,550,436	Florida	Okaloosa	122	3
97128	37886	758,546	699,974	758,546	699,974	NA	NA	NA	NA
97146	37902	2,286,573	1,983,875	2,286,573	1,983,875	Florida	Levy	109	2
97162	37914	125,785	101,650	125,785	101,650	NA	NA	NA	NA
97168	37915	450,894	384,174	450,894	384,174	Florida	Levy	64	0
97177	37940	872,955,884	795,504,056	843,512,848	769,320,448	South Carolina	Beaufort	114	3
97181	37940	4,340,760	3,607,506	4,340,760	3,607,506	South Carolina	Charleston	97	2
97194	37941	402,355,445	391,394,680	402,355,445	391,394,680	Florida	Sarasota	115	3
97222	37990	675,758	577,144	675,758	577,144	South Carolina	Georgetown	82	1
97237	38005	40,514,731	36,179,715	40,514,731	36,179,715	North Carolina	Carteret	102	2
97246	38027	355,321,971	326,851,353	345,664,291	318,137,680	Florida	Monroe	134	4
97250	38027	856,513,525	789,071,767	820,821,020	757,253,123	South Carolina	Charleston	80	1
97259	38033	2,877	186	2,877	186	New York	Suffolk	90	1
97265	38050	1,395,872	1,201,456	1,395,872	1,201,456	NA	NA	NA	NA
97270	38050	18,400,764	17,807,800	18,400,764	17,807,800	Florida	Manatee	62	0
97294	38070	547,603	468,802	547,603	468,802	NA	NA	NA	NA
97310	38073	7,221,166	6,532,969	7,221,166	6,532,969	Florida	Sarasota	40	0
97339	38137	392,724	282,703	392,724	282,703	NA	NA	NA	NA
97340	38137	41,540,172	39,886,462	41,540,172	39,886,462	Florida	Saint Lucie	90	1
97349	38148	862,627,009	834,449,645	862,627,009	834,449,645	South Carolina	Georgetown	116	3
97358	38159	142,849	93,080	142,849	93,080	Georgia	Camden	82	1
97365	38159	301,249,822	276,648,367	301,249,822	276,648,367	South Carolina	Charleston	99	2
97387	38197	305,070,453	281,560,352	305,044,937	281,537,306	Florida	Okaloosa	123	3
97398	38201	1,022,341	909,426	1,022,341	909,426	NA	NA	NA	NA
97405	38203	303,891,022	286,956,393	303,891,022	286,956,393	North Carolina	Hyde	120	3
97426	38247	3,994,730	3,301,653	3,994,730	3,301,653	NA	NA	NA	NA
97434	38247	46,637,799	40,876,264	46,637,799	40,876,264	NA	NA	NA	NA
97470	38290	1,228,863	976,789	1,228,863	976,789	NA	NA	NA	NA

**North Carolina
Residential Flood**

Response to North Carolina General Statutes § 58-36-15 (d2) (1)

EventID	Year	GU_Loss_wDS	GR_Loss_wDS	GU_Loss_xDS	GR_Loss_xDS	LandfallState	LandfallCounty	WindSpeed	SS_Intensity
97479	38300	235,472,565	224,373,763	227,354,387	218,373,801	North Carolina	Pender	75	1
97486	38314	11,764,626	10,042,598	11,764,626	10,042,598	South Carolina	Charleston	86	1
97502	38325	14,424	8,920	14,424	8,920	Florida	Levy	64	0
97503	38325	311,517,398	288,917,769	311,517,398	288,917,769	North Carolina	Carteret	119	3
97504	38325	33,657,593	30,906,728	33,657,593	30,906,728	NA	NA	NA	NA
97506	38325	14,644,002	12,690,190	14,644,002	12,690,190	Massachusetts	Barnstable	100	2
97509	38329	75,202,849	68,669,572	69,839,633	64,420,679	Georgia	Glynn	148	4
97525	38339	107,957,180	104,486,446	107,957,180	104,486,446	NA	NA	NA	NA
97529	38340	105,675,703	100,233,281	105,675,703	100,233,281	North Carolina	Dare	112	3
97531	38340	2,406,589	2,169,348	2,406,589	2,169,348	NA	NA	NA	NA
97549	38359	7,965,403	7,046,829	7,965,403	7,046,829	Florida	Taylor	64	0
97569	38403	385,809	338,471	385,809	338,471	NA	NA	NA	NA
97578	38410	4,698	3,032	4,698	3,032	NA	NA	NA	NA
97593	38417	112,522,257	106,957,302	112,522,257	106,957,302	NA	NA	NA	NA
97609	38430	38,816,251	34,702,801	38,816,251	34,702,801	NA	NA	NA	NA
97610	38432	618,641,856	555,217,785	496,932,055	483,900,545	Florida	Duval	112	3
97649	38452	38,908,990	35,686,613	38,908,990	35,686,613	NA	NA	NA	NA
97666	38453	2,195,076	1,963,302	2,195,076	1,963,302	Florida	Lee	86	1
97681	38468	885,823	820,595	885,823	820,595	Alabama	Baldwin	80	1
97686	38469	7,412,165	6,568,331	7,412,165	6,568,331	North Carolina	Currituck	63	0
97690	38469	33,417,947	30,571,677	33,417,947	30,571,677	Massachusetts	Barnstable	104	2
97704	38478	25,795,417	22,455,557	25,795,417	22,455,557	Virginia	Accomack	109	2
97705	38492	1,548,616	1,279,307	1,548,616	1,279,307	NA	NA	NA	NA
97742	38538	1,097,090	1,040,381	1,067,404	1,013,456	Florida	Martin	144	4
97746	38541	286,050,319	273,996,625	286,050,319	273,996,625	Georgia	Camden	114	3
97760	38566	7,140,827	6,816,368	7,140,827	6,816,368	NA	NA	NA	NA
97773	38576	5,013	1,821	5,013	1,821	NA	NA	NA	NA
97792	38611	10,920	4,246	10,641	4,080	New Jersey	Monmouth	111	3
97801	38616	185,836,474	175,472,227	185,836,474	175,472,227	Louisiana	Plaquemines	134	4
97803	38616	3,381	237	3,381	237	NA	NA	NA	NA
97824	38664	85,088,524	80,576,139	85,088,524	80,576,139	Florida	Lee	29	0
97833	38710	1,267,344	1,041,092	1,267,344	1,041,092	NA	NA	NA	NA
97849	38735	3,365,129	3,152,719	3,365,129	3,152,719	Florida	Monroe	112	3
97864	38745	29	29	29	29	Florida	Volusia	156	4
97876	38759	4,794	2,990	4,794	2,990	Massachusetts	Dukes	100	2
97896	38782	593	419	593	419	NA	NA	NA	NA
97944	38822	46,608	34,009	46,608	34,009	Massachusetts	Dukes	75	1
97950	38822	10,432,827	9,089,554	10,432,827	9,089,554	NA	NA	NA	NA
97959	38823	46,188,537	41,830,675	46,188,537	41,830,675	Florida	Pasco	105	2
97963	38823	225,101	197,853	225,101	197,853	NA	NA	NA	NA
97964	38836	126,562	89,918	126,562	89,918	NA	NA	NA	NA
97969	38836	8,703	4,296	8,703	4,296	NA	NA	NA	NA
97998	38888	1,137	119	1,137	119	Massachusetts	Barnstable	104	2
98014	38913	31,266,599	27,927,778	31,266,599	27,927,778	NA	NA	NA	NA
98016	38913	607,774	437,166	607,774	437,166	Florida	Monroe	58	0
98020	38913	249,076	192,742	248,353	192,302	Florida	Saint Lucie	164	5
98023	38937	21,821	11,263	21,821	11,263	North Carolina	Dare	35	0
98028	38937	2,222,760	1,788,275	2,222,760	1,788,275	North Carolina	Dare	94	1
98078	38995	66,811,992	61,277,155	66,811,992	61,277,155	Florida	Monroe	39	0
98102	39022	141,455,780	129,169,908	141,455,780	129,169,908	Florida	Palm Beach	76	1
98113	39045	257,319,193	236,934,734	257,319,193	236,934,734	North Carolina	Carteret	92	1
98125	39062	4,984,968	4,521,309	4,984,968	4,521,309	NA	NA	NA	NA
98131	39069	722,595,637	699,760,520	722,595,637	699,760,520	NA	NA	NA	NA
98165	39095	915,611,395	887,859,197	915,611,395	887,859,197	Florida	Monroe	102	2
98167	39095	2,617,490	2,433,112	2,617,490	2,433,112	NA	NA	NA	NA
98216	39155	428,157	285,606	428,157	285,606	NA	NA	NA	NA
98233	39159	99,083,809	92,002,274	80,246,452	73,886,005	Florida	Hillsborough	58	0
98244	39165	1,395,769,090	1,310,244,637	1,330,401,860	1,268,190,730	NA	NA	NA	NA
98248	39165	715,841,675	675,442,592	715,841,675	675,442,592	North Carolina	New Hanover	117	3
98261	39169	340,452,067	307,018,455	336,191,626	302,876,811	North Carolina	Dare	84	1
98262	39169	36,724	17,923	36,724	17,923	Florida	Franklin	95	1
98272	39171	3,278,587	2,947,952	3,278,587	2,947,952	Georgia	Chatham	97	2
98276	39171	83,414,701	77,541,508	83,414,701	77,541,508	Massachusetts	Dukes	116	3

**North Carolina
Residential Flood**

Response to North Carolina General Statutes § 58-36-15 (d2) (1)

EventID	Year	GU_Loss_wDS	GR_Loss_wDS	GU_Loss_xDS	GR_Loss_xDS	LandfallState	LandfallCounty	WindSpeed	SS_Intensity
98277	39180	563,705,239	527,574,280	562,710,509	526,675,451	NA	NA	NA	NA
98280	39180	213,698,590	208,968,080	213,698,590	208,968,080	Florida	Miami-Dade	100	2
98281	39180	796,585,312	770,167,937	783,140,752	761,810,270	Florida	Miami-Dade	57	0
98285	39180	97,424,045	92,265,333	97,424,045	92,265,333	South Carolina	Horry	80	1
98299	39185	368,462	308,857	368,462	308,857	Florida	Saint Johns	81	1
98304	39195	102		102		NA	NA	NA	NA
98335	39233	261,901	234,513	261,901	234,513	NA	NA	NA	NA
98337	39233	48,183,165	45,138,491	48,183,165	45,138,491	South Carolina	Georgetown	76	1
98345	39239	8,067,513	7,202,198	8,067,513	7,202,198	North Carolina	Pender	78	1
98354	39248	20,262,874	18,524,654	20,262,874	18,524,654	NA	NA	NA	NA
98401	39360	290,382,736	273,223,903	286,192,196	269,214,957	Florida	Monroe	105	2
98402	39360	45,352,587	41,072,941	45,003,753	40,734,786	South Carolina	Georgetown	87	1
98406	39360	5,107	1,430	5,107	1,430	New York	Suffolk	83	1
98416	39368	9,297,705	8,322,003	9,297,705	8,322,003	NA	NA	NA	NA
98428	39375	4,318,481	3,936,019	4,318,481	3,936,019	North Carolina	Carteret	81	1
98431	39375	126,633,678	120,143,593	126,633,678	120,143,593	NA	NA	NA	NA
98459	39430	12,647	2,961	12,647	2,961	NA	NA	NA	NA
98462	39495	51,242,630	44,765,951	51,242,630	44,765,951	Maine	Washington	65	0
98469	39495	7,120,092	5,982,361	7,120,092	5,982,361	NA	NA	NA	NA
98476	39495	11,848,541	10,354,549	11,848,541	10,354,549	NA	NA	NA	NA
98512	39557	38,349,949	34,527,031	38,349,949	34,527,031	Florida	Hillsborough	58	0
98521	39565	163,286,930	149,784,171	163,286,930	149,784,171	North Carolina	Brunswick	74	1
98544	39600	82,672	57,036	82,672	57,036	NA	NA	NA	NA
98571	39629	106,045	88,350	106,045	88,350	NA	NA	NA	NA
98594	39634	6,884,421	6,026,501	6,817,421	5,961,916	Florida	Brevard	141	4
98604	39655	47,601,590	42,448,921	47,601,590	42,448,921	Virginia	Virginia Bea	89	1
98607	39655	64,028,445	57,619,157	64,028,445	57,619,157	NA	NA	NA	NA
98610	39671	134,035,389	124,300,244	132,515,771	122,875,595	Florida	Broward	132	4
98618	39672	1,506	97	1,506	97	Massachusetts	Dukes	90	1
98622	39672	13,904,285	12,113,273	13,904,285	12,113,273	New York	Suffolk	77	1
98639	39683	39,653,047	35,532,528	39,653,047	35,532,528	NA	NA	NA	NA
98650	39686	534,405	430,140	534,405	430,140	Florida	Taylor	110	2
98653	39686	14,631,622	13,181,651	14,631,622	13,181,651	North Carolina	Carteret	101	2
98676	39715	659	95	659	95	NA	NA	NA	NA
98686	39749	2,946,868,656	2,829,505,264	2,946,868,656	2,829,505,264	North Carolina	Carteret	146	4
98691	39751	227,786,677	220,417,808	227,786,677	220,417,808	Florida	Flagler	155	4
98698	39751	2,432,350	1,910,223	2,432,350	1,910,223	NA	NA	NA	NA
98706	39751	1,846,493	1,743,558	1,846,493	1,743,558	NA	NA	NA	NA
98710	39758	4,363	3,724	4,363	3,724	Alabama	Baldwin	82	1
98752	39776	22,776,335	19,886,576	22,776,335	19,886,576	NA	NA	NA	NA
98781	39837	1,930,036	1,627,515	1,930,036	1,627,515	NA	NA	NA	NA
98782	39837	54,633,896	48,761,623	54,633,896	48,761,623	NA	NA	NA	NA
98789	39871	5,787,818	4,863,840	5,787,818	4,863,840	NA	NA	NA	NA
98800	39873	19,140,215	18,427,625	19,140,215	18,427,625	Florida	Levy	94	1
98820	39904	9,273	213	9,273	213	NA	NA	NA	NA
98825	39904	7,185,534	6,387,116	7,185,534	6,387,116	South Carolina	Horry	73	0
98829	39905	7,954,675	7,421,576	7,954,675	7,421,576	Louisiana	Cameron	143	4
98864	39931	5,647	2,730	5,647	2,730	Massachusetts	Dukes	46	0
98867	39933	1,115,422	996,890	1,115,422	996,890	Florida	Palm Beach	154	4
98896	39993	292,742,506	276,483,145	292,742,506	276,483,145	Florida	Monroe	68	0
98904	40005	4,519	2,084	4,519	2,084	Florida	Monroe	114	3
98910	40012	1,527,970,807	1,439,921,126	1,506,659,263	1,420,281,747	Georgia	Liberty	75	1
98912	40012	17,328,118	15,271,730	17,328,118	15,271,730	North Carolina	Carteret	83	1
98944	40064	10,839,566	9,197,495	10,839,566	9,197,495	North Carolina	Hyde	80	1
98973	40114	3,112	795	3,112	795	Rhode Island	Washington	81	1
98984	40114	707,155	633,643	663,541	591,194	Florida	Levy	130	4
98985	40114	13,684,706	12,932,557	12,843,907	12,108,690	Florida	Brevard	150	4
98996	40157	52,097	28,577	52,097	28,577	NA	NA	NA	NA
98999	40157	156,415	139,914	156,415	139,914	NA	NA	NA	NA
99035	40251	15,715,101	14,209,035	15,715,101	14,209,035	NA	NA	NA	NA
99046	40277	526		526		New York	Suffolk	91	1
99049	40277	45,144,630	40,479,715	45,144,630	40,479,715	South Carolina	Charleston	116	3
99070	40358	19,800,548	17,653,551	19,800,548	17,653,551	North Carolina	Carteret	93	1

**North Carolina
Residential Flood**

Response to North Carolina General Statutes § 58-36-15 (d2) (1)

EventID	Year	GU_Loss_wDS	GR_Loss_wDS	GU_Loss_xDS	GR_Loss_xDS	LandfallState	LandfallCounty	WindSpeed	SS_Intensity
99105	40375	31,905,473	30,126,895	31,904,645	30,126,240	NA	NA	NA	NA
99114	40375	745,383,322	690,321,531	745,369,327	690,307,873	North Carolina	Brunswick	98	2
99123	40376	220,623	143,830	220,623	143,830	NA	NA	NA	NA
99125	40376	94,970,800	84,656,859	94,970,800	84,656,859	North Carolina	Pender	89	1
99133	40394	14,228,744	12,453,227	14,228,744	12,453,227	North Carolina	Dare	92	1
99148	40405	826,844,166	794,553,954	826,844,166	794,553,954	North Carolina	Brunswick	123	3
99152	40427	998,977,647	922,273,765	995,344,207	918,883,983	NA	NA	NA	NA
99161	40447	214		214		NA	NA	NA	NA
99176	40461	3,752,732	3,229,658	3,752,732	3,229,658	Florida	Pinellas	63	0
99181	40465	30,655,688	27,700,306	30,655,688	27,700,306	Florida	Dixie	113	3
99203	40510	159,667,130	149,576,385	159,667,130	149,576,385	NA	NA	NA	NA
99209	40510	43,137,330	40,054,008	43,137,330	40,054,008	NA	NA	NA	NA
99221	40550	3,813,711	3,471,886	3,813,711	3,471,886	Florida	Taylor	114	3
99234	40551	1,604,795	1,422,642	1,604,795	1,422,642	NA	NA	NA	NA
99238	40564	74,739	41,938	74,374	41,660	Florida	Monroe	131	4
99280	40604	221,219,898	201,833,014	221,219,898	201,833,014	NA	NA	NA	NA
99294	40616	6,991	4,367	6,991	4,367	NA	NA	NA	NA
99305	40617	567,727	545,826	567,727	545,826	Florida	Dixie	123	3
99310	40617	8,278,949	7,480,622	8,278,949	7,480,622	North Carolina	Onslow	75	1
99314	40618	1,648,823	1,295,166	1,648,823	1,295,166	Florida	Brevard	113	3
99318	40618	45,044	21,206	45,044	21,206	Florida	Nassau	80	1
99327	40618	1,618,969	1,383,876	1,618,969	1,383,876	NA	NA	NA	NA
99333	40619	2,903,560	2,586,813	2,903,560	2,586,813	NA	NA	NA	NA
99339	40625	544,133,329	527,451,167	544,133,329	527,451,167	South Carolina	Beaufort	105	2
99365	40681	550,085,229	533,644,316	550,085,229	533,644,316	NA	NA	NA	NA
99395	40711	5,698	3,005	5,698	3,005	Florida	Broward	76	1
99404	40711	14,659	4,322	14,659	4,322	NA	NA	NA	NA
99410	40715	9,986,634	8,040,830	9,986,634	8,040,830	NA	NA	NA	NA
99421	40718	14,663,299	13,923,316	14,663,299	13,923,316	NA	NA	NA	NA
99428	40718	15,592,852	14,119,713	15,592,852	14,119,713	Florida	Monroe	157	5
99437	40739	9,332	2,849	9,332	2,849	Massachusetts	Dukes	68	0
99452	40760	210		210		NA	NA	NA	NA
99498	40829	44,205	32,277	44,205	32,277	Florida	Walton	99	2
99521	40848	6,313,424	5,583,907	6,313,424	5,583,907	Georgia	Chatham	98	2
99524	40859	1,514,499,105	1,454,531,202	1,475,180,481	1,433,478,181	South Carolina	Charleston	146	4
99574	40909	5,165,758	4,665,780	5,165,758	4,665,780	South Carolina	Charleston	78	1
99575	40909	19,722	16,664	19,722	16,664	Florida	Monroe	52	0
99603	40926	667,933	480,670	667,933	480,670	NA	NA	NA	NA
99625	40932	4,044,375,605	3,789,254,555	3,884,057,092	3,642,682,728	North Carolina	Brunswick	119	3
99638	40946	1,581	784	1,581		NA	NA	NA	NA
99656	40950	3,633,726	3,212,054	3,633,726	3,212,054	North Carolina	Carteret	90	1
99670	40953	315,123	211,481	315,123	211,481	NA	NA	NA	NA
99678	40973	7,315,939	6,580,656	7,315,939	6,580,656	North Carolina	Carteret	77	1
99713	40982	14,324,726	12,818,466	14,324,726	12,818,466	Florida	Monroe	58	0
99714	40982	32,184	30,164	32,184	30,164	NA	NA	NA	NA
99732	41000	2,193,202	1,918,546	2,193,202	1,918,546	Florida	Bay	151	4
99735	41000	9,869,310	9,316,067	9,869,310	9,316,067	Florida	Palm Beach	74	1
99762	41031	592,150,489	553,845,525	592,150,489	553,845,525	North Carolina	Onslow	116	3
99772	41037	1,113,204	994,812	1,113,204	994,812	NA	NA	NA	NA
99805	41063	2,480,798	1,896,117	2,480,798	1,896,117	NA	NA	NA	NA
99852	41112	13,279,767	12,203,475	13,279,767	12,203,475	NA	NA	NA	NA
99857	41122	603,321	399,110	603,321	399,110	NA	NA	NA	NA
99859	41122	20,540	10,495	20,540	10,495	NA	NA	NA	NA
99866	41125	225,274,419	212,309,288	225,274,419	212,309,288	North Carolina	Pender	127	3
99868	41125	545	48	545	48	Massachusetts	Dukes	87	1
99935	41182	12,411,670	9,942,517	12,411,670	9,942,517	NA	NA	NA	NA
99936	41182	4,303,952	3,811,564	4,303,952	3,811,564	North Carolina	Onslow	79	1
99965	41214	2,836	723	2,836		Florida	Monroe	29	0
99972	41214	65,729	53,634	65,729	53,634	NA	NA	NA	NA
99999	41235	77,843,103	71,363,399	75,858,936	69,458,012	NA	NA	NA	NA
100005	41235	992,230,713	950,930,028	959,615,120	929,867,284	Florida	Dixie	79	1
100013	41248	11,251	10,291	11,251		Florida	Bay	120	3
100015	41263	563,295,847	534,850,576	563,295,847	534,850,576	North Carolina	Carteret	100	2

**North Carolina
Residential Flood**

Response to North Carolina General Statutes § 58-36-15 (d2) (1)

EventID	Year	GU_Loss_wDS	GR_Loss_wDS	GU_Loss_xDS	GR_Loss_xDS	LandfallState	LandfallCounty	WindSpeed	SS_Intensity
100024	41263	183,102	159,455	183,102	159,455	Florida	Gulf	140	4
100055	41307	379,408,395	342,819,069	379,408,395	342,819,069	South Carolina	Horry	80	1
100056	41319	155,346,607	147,810,741	155,346,607	147,810,741	Virginia	Virginia Bea	61	0
100057	41319	6,526	2,553	6,526	2,553	Georgia	McIntosh	117	3
100081	41322	14,751,945	12,983,146	14,751,945	12,983,146	NA	NA	NA	NA
100083	41322	3,241,283,903	2,938,463,533	3,062,995,459	2,778,151,229	South Carolina	Horry	77	1
100103	41341	1,318,142	1,173,599	1,318,142	1,173,599	NA	NA	NA	NA
100107	41352	4,577	949	4,577	949	NA	NA	NA	NA
100147	41382	240,811,716	225,096,464	240,811,716	225,096,464	Florida	Monroe	134	4
100163	41402	225,741,007	210,436,249	225,741,007	210,436,249	North Carolina	Brunswick	105	2
100180	41404	12,185,303	11,456,171	12,185,303	11,456,171	NA	NA	NA	NA
100187	41408	1,246,452	1,096,639	1,246,452	1,096,639	NA	NA	NA	NA
100216	41450	111,428	80,845	111,428	80,845	Louisiana	Plaquemines	82	1
100255	41473	283,243	211,263	283,243	211,263	Maryland	Worcester	76	1
100257	41477	41,576	21,933	41,576	21,933	North Carolina	Hyde	68	0
100285	41508	490,702	395,175	490,702	395,175	NA	NA	NA	NA
100299	41521	5,570	4,171	5,570	4,171	Florida	Walton	121	3
100304	41524	4,859	869	4,859	869	NA	NA	NA	NA
100329	41563	1,798,799	1,547,149	1,798,799	1,547,149	Florida	Okaloosa	82	1
100332	41563	16,678,545	14,556,877	16,678,545	14,556,877	North Carolina	Carteret	82	1
100344	41595	724,574,915	678,682,597	724,574,915	678,682,597	South Carolina	Horry	115	3
100349	41595	276,943,014	264,521,708	276,943,014	264,521,708	North Carolina	New Hanover	103	2
100393	41630	97,729,929	87,663,184	96,305,917	86,334,022	Florida	Miami-Dade	79	1
100394	41630	1,039,156,994	955,697,083	1,021,058,283	939,519,261	NA	NA	NA	NA
100400	41630	13,178,559	11,847,879	13,178,559	11,847,879	North Carolina	Carteret	75	1
100401	41630	64,708,974	60,922,281	63,628,110	59,916,131	NA	NA	NA	NA
100402	41630	735,452	578,051	735,452	578,051	NA	NA	NA	NA
100420	41636	55,315,478	52,538,525	55,315,478	52,538,525	NA	NA	NA	NA
100426	41662	23,049,022	20,484,064	23,049,022	20,484,064	NA	NA	NA	NA
100448	41671	1,192,791	1,042,396	1,192,791	1,042,396	NA	NA	NA	NA
100479	41712	18,157,101	15,886,636	18,157,101	15,886,636	Massachusetts	Dukes	81	1
100481	41712	26,401,871	25,335,018	25,541,852	24,701,405	NA	NA	NA	NA
100483	41730	125,451	107,822	125,451	107,822	NA	NA	NA	NA
100500	41735	960,843	647,964	960,843	647,964	New York	Suffolk	81	1
100501	41735	838,811	612,152	838,811	612,152	NA	NA	NA	NA
100546	41761	69,574,833	62,265,538	69,574,833	62,265,538	South Carolina	Charleston	77	1
100547	41761	203,926,214	187,233,687	202,763,663	186,100,154	Florida	Monroe	155	4
100551	41769	1,529,169	1,454,778	1,529,169	1,454,778	Florida	Monroe	35	0
100553	41769	2,163,867	1,726,412	2,163,867	1,726,412	NA	NA	NA	NA
100593	41864	2,136,211	1,708,476	2,136,211	1,708,476	NA	NA	NA	NA
100607	41882	651,635,147	629,585,653	651,635,147	629,585,653	North Carolina	Carteret	116	3
100614	41882	127,440	90,954	127,440	90,954	NA	NA	NA	NA
100623	41895	2,451,908	2,251,038	2,451,908	2,251,038	Florida	Lee	126	3
100631	41909	3,870,597	3,370,966	3,870,597	3,370,966	NA	NA	NA	NA
100656	41927	2,096,472	1,678,968	2,096,472	1,678,968	NA	NA	NA	NA
100665	41927	15,786,237	13,809,794	15,786,237	13,809,794	South Carolina	Charleston	75	1
100737	41975	6,202,759,512	5,679,068,296	5,646,192,501	5,230,577,146	South Carolina	Horry	126	3
100745	41981	31,477,308	30,914,264	31,477,308	30,914,264	NA	NA	NA	NA
100752	41981	1,362,105	1,223,142	1,362,105	1,223,142	NA	NA	NA	NA
100757	41987	2,619,110,257	2,570,012,851	2,619,110,257	2,570,012,851	Florida	Manatee	104	2
100759	41990	358,747,662	345,734,743	358,747,662	345,734,743	North Carolina	New Hanover	102	2
100771	42003	1,915,621	1,605,486	1,915,621	1,605,486	NA	NA	NA	NA
100807	42034	133,947,377	126,040,972	133,947,377	126,040,972	North Carolina	Onslow	117	3
100827	42045	1,113,875,633	1,076,089,655	1,113,875,633	1,076,089,655	North Carolina	Brunswick	127	3
100837	42073	150,878,211	137,431,266	150,878,211	137,431,266	Georgia	Chatham	76	1
100845	42087	17,614,365	16,078,641	17,614,365	16,078,641	Georgia	Chatham	82	1
100857	42087	726,667,634	705,443,749	726,667,634	705,443,749	NA	NA	NA	NA
100870	42106	111,214	108,381	111,214	108,381	NA	NA	NA	NA
100888	42123	278,086	235,528	278,086	235,528	Georgia	Liberty	70	0
100926	42173	1,847,234	1,579,353	1,847,234	1,579,353	Florida	Monroe	29	0
100942	42179	59,005,256	53,978,795	59,005,256	53,978,795	North Carolina	Carteret	110	2
100945	42179	42,074	30,493	42,074	30,493	NA	NA	NA	NA
100949	42179	13,623,911	11,935,048	13,623,911	11,935,048	NA	NA	NA	NA

**North Carolina
Residential Flood**

Response to North Carolina General Statutes § 58-36-15 (d2) (1)

EventID	Year	GU_Loss_wDS	GR_Loss_wDS	GU_Loss_xDS	GR_Loss_xDS	LandfallState	LandfallCounty	WindSpeed	SS_Intensity
100975	42203	44,355	29,251	44,355	29,251	Florida	Volusia	93	1
100991	42208	29		29		NA	NA	NA	NA
100992	42208	80,149,882	72,919,762	78,693,129	71,522,704	NA	NA	NA	NA
101005	42222	410,671,736	385,016,232	410,671,736	385,016,232	North Carolina	Brunswick	78	1
101009	42228	1,057,576,970	985,093,271	1,040,982,963	970,643,587	North Carolina	Onslow	81	1
101029	42230	3,356,823	2,931,238	3,206,478	2,787,851	NA	NA	NA	NA
101075	42257	1,565,119	1,222,851	1,565,119	1,222,851	NA	NA	NA	NA
101093	42260	12,864,554	11,570,930	12,036,506	10,790,999	Louisiana	Terrebonne	117	3
101099	42265	55,357,522	50,459,976	55,357,522	50,459,976	NA	NA	NA	NA
101106	42265	2,826,743	2,463,666	2,826,743	2,463,666	NA	NA	NA	NA
101107	42265	124,473,240	114,058,479	124,473,240	114,058,479	North Carolina	Carteret	119	3
101110	42272	106		106		Florida	Flagler	114	3
101156	42309	21,463	15,746	21,463	15,746	NA	NA	NA	NA
101181	42336	35,682,396	34,435,036	35,682,396	34,435,036	Florida	Hernando	106	2
101187	42346	14,218,478	12,609,632	14,218,478	12,609,632	NA	NA	NA	NA
101198	42364	47		47		Massachusetts	Barnstable	97	2
101199	42364	156,055,804	146,354,120	156,055,804	146,354,120	NA	NA	NA	NA
101201	42364	57,289,695	51,587,045	57,289,695	51,587,045	NA	NA	NA	NA
101208	42376	60,360,610	58,689,828	58,363,402	57,407,612	NA	NA	NA	NA
101210	42376	420,407,018	404,964,397	407,711,108	396,811,605	Florida	Okaloosa	122	3
101234	42416	320,338,112	306,115,467	305,429,409	296,812,055	NA	NA	NA	NA
101271	42462	2,606	1,326	2,606	1,326	South Carolina	Charleston	79	1
101275	42470	68,036	39,930	68,036	39,930	North Carolina	Dare	70	0
101304	42501	808	451	808	451	NA	NA	NA	NA
101352	42521	86,019,321	79,605,742	86,019,321	79,605,742	Florida	Indian River	97	2
101354	42522	21,324,894	19,545,985	21,324,894	19,545,985	North Carolina	Carteret	102	2
101358	42522	39,675	21,454	39,675	21,454	Florida	Monroe	104	2
101373	42525	26,616,564	23,910,181	26,616,564	23,910,181	North Carolina	Carteret	118	3
101375	42525	66,784,538	62,833,891	66,784,538	62,833,891	Florida	Miami-Dade	118	3
101404	42580	473,578	361,644	473,578	361,644	Louisiana	Iberia	92	1
101409	42580	1,342,390	982,643	1,342,390	982,643	New York	Suffolk	74	1
101426	42599	58,150	28,726	58,150	28,726	Florida	Dixie	59	0
101442	42608	28,555	20,201	28,555	20,201	Florida	Levy	46	0
101470	42639	141,699,894	134,986,013	132,336,348	129,533,872	Louisiana	Plaquemines	80	1
101471	42639	355,944,641	340,651,101	349,653,785	335,928,210	Florida	Dixie	44	0
101499	42647	414,299,941	381,384,461	396,944,327	365,661,776	North Carolina	New Hanover	80	1
101505	42650	1,158,624	936,514	1,158,624	936,514	Virginia	Northampton	108	2
101514	42650	1,661,317	1,438,338	1,661,317	1,438,338	NA	NA	NA	NA
101546	42659	736,602,857	701,399,579	710,372,658	684,193,759	Florida	Sarasota	153	4
101553	42664	5,737,859	5,000,015	5,737,859	5,000,015	North Carolina	Dare	78	1
101559	42664	126,885,509	118,952,445	126,885,509	118,952,445	Florida	Taylor	58	0
101565	42690	11,230,980	10,949,589	11,230,980	10,949,589	NA	NA	NA	NA
101574	42693	20,162,562	17,371,783	20,162,562	17,371,783	NA	NA	NA	NA
101608	42714	4,100,714	3,112,227	4,100,714	3,112,227	NA	NA	NA	NA
101612	42714	447,256	370,335	447,256	370,335	Georgia	McIntosh	69	0
101620	42727	2,631,900	2,085,036	2,631,900	2,085,036	NA	NA	NA	NA
101654	42745	9,359	3,377	9,359	3,377	NA	NA	NA	NA
101668	42760	12,761	4,688	12,761	4,688	Florida	Saint Johns	104	2
101678	42782	3,295,810,940	3,051,271,609	3,061,259,522	2,893,193,833	Florida	Franklin	64	0
101699	42799	194,469	156,120	194,469	156,120	Maine	Washington	86	1
101714	42824	31,794,845	30,628,404	31,267,251	30,231,544	NA	NA	NA	NA
101718	42824	3,487,671	2,998,330	3,487,671	2,998,330	NA	NA	NA	NA
101735	42850	3,275,583	2,993,615	3,275,583	2,993,615	NA	NA	NA	NA
101749	42904	5,257	2,383	5,257	2,383	Florida	Levy	112	3
101753	42904	642,587	488,623	642,587	488,623	NA	NA	NA	NA
101811	42922	391,917,076	379,944,763	391,917,076	379,944,763	Florida	Manatee	35	0
101820	42927	22,266,987	20,948,636	22,266,987	20,948,636	NA	NA	NA	NA
101850	42936	1,376,401	1,203,784	1,376,401	1,203,784	NA	NA	NA	NA
101885	42969	11,386,427	10,640,631	11,386,427	10,640,631	New York	Suffolk	91	1
101890	42969	6,275,971	5,312,039	6,275,971	5,312,039	NA	NA	NA	NA
101898	42983	4,608,668,775	4,252,506,775	4,300,087,946	3,973,783,010	NA	NA	NA	NA
101907	42983	83,069,757	77,188,011	80,386,924	74,661,073	NA	NA	NA	NA
101913	42984	414,307	374,132	414,307	374,132	NA	NA	NA	NA

**North Carolina
Residential Flood**

Response to North Carolina General Statutes § 58-36-15 (d2) (1)

EventID	Year	GU_Loss_wDS	GR_Loss_wDS	GU_Loss_xDS	GR_Loss_xDS	LandfallState	LandfallCounty	WindSpeed	SS_Intensity
101925	42992	5,368	2,421	5,368	2,421	NA	NA	NA	NA
101949	43005	456,992,975	439,778,422	456,992,975	439,778,422	North Carolina	Onslow	86	1
101951	43005	11,705,090	10,021,511	11,705,090	10,021,511	South Carolina	Horry	69	0
101967	43029	27,092,264	26,381,208	27,092,264	26,381,208	Florida	Miami-Dade	91	1
101993	43066	3,084,614,508	2,832,195,722	2,930,831,517	2,697,793,334	NA	NA	NA	NA
101995	43071	25,261	12,365	25,261	12,365	South Carolina	Beaufort	79	1
102027	43077	7,365,605	6,497,150	7,325,717	6,459,909	New Jersey	Ocean	98	2
102028	43098	111,231,785	100,201,197	104,760,527	93,988,810	North Carolina	Carteret	115	3
102053	43116	1,470,418	1,189,455	1,470,418	1,189,455	NA	NA	NA	NA
102059	43116	701,153	617,426	701,153	617,426	Massachusetts	Dukes	84	1
102071	43123	73,078,791	70,066,201	71,859,242	69,136,192	Florida	Hernando	47	0
102091	43150	176,052,431	163,417,093	176,052,431	163,417,093	North Carolina	Carteret	119	3
102102	43159	148,809,913	137,984,756	148,809,913	137,984,756	New York	Suffolk	82	1
102108	43159	234,347	167,659	234,347	167,659	North Carolina	Brunswick	85	1
102122	43202	71,214,516	64,289,733	71,214,516	64,289,733	New York	Suffolk	47	0
102137	43212	24,505,267	21,733,839	24,505,267	21,733,839	NA	NA	NA	NA
102145	43212	23,421,372	20,472,808	23,421,372	20,472,808	Georgia	Chatham	70	0
102159	43231	186,278	109,679	186,278	109,679	Florida	Monroe	115	3
102165	43239	10,390,234	9,164,244	10,390,234	9,164,244	South Carolina	Beaufort	97	2
102190	43275	81,670	71,871	81,670	71,871	NA	NA	NA	NA
102194	43275	7,061,544	6,140,612	7,061,544	6,140,612	NA	NA	NA	NA
102195	43275	11,470,916	10,222,899	11,470,916	10,222,899	Louisiana	Cameron	88	1
102196	43275	23,700,765	21,166,076	23,700,765	21,166,076	North Carolina	Onslow	92	1
102197	43275	56,080,219	54,935,297	56,080,219	54,935,297	Florida	Lee	63	0
102200	43288	18,682,415	16,773,658	18,682,415	16,773,658	South Carolina	Charleston	78	1
102208	43288	1,658,362	1,409,335	1,658,362	1,409,335	NA	NA	NA	NA
102232	43337	6,691	1,349	6,691	1,349	Massachusetts	Dukes	47	0
102243	43365	21,598	10,526	21,598	10,526	Virginia	Virginia Bea	68	0
102245	43365	337,864,944	310,387,608	337,864,944	310,387,608	North Carolina	Carteret	98	2
102254	43374	497,682,583	479,085,317	497,682,583	479,085,317	North Carolina	Brunswick	77	1
102318	43469	6,699,861	5,498,115	6,699,861	5,498,115	Florida	Brevard	34	0
102358	43512	1,582	427	1,551	410	Florida	Gulf	116	3
102365	43517	2,142,829	1,859,843	2,142,829	1,859,843	Florida	Saint Johns	74	1
102371	43548	276,829	186,871	276,829	186,871	NA	NA	NA	NA
102404	43578	466,908	387,580	466,908	387,580	NA	NA	NA	NA
102414	43586	5,708,501	5,314,372	5,708,501	5,314,372	NA	NA	NA	NA
102417	43586	28,174,369	25,551,764	28,174,369	25,551,764	North Carolina	Onslow	98	2
102419	43586	12,365	7,773	12,365	7,773	Florida	Bay	86	1
102472	43669	1,861,470	1,728,560	1,861,470	1,728,560	NA	NA	NA	NA
102509	43698	1,290,959	1,137,723	1,290,959	1,137,723	Rhode Island	Newport	85	1
102514	43698	355,545,401	337,158,997	351,153,722	333,022,376	South Carolina	Charleston	114	3
102519	43704	3,129,404,935	2,880,483,144	2,889,026,458	2,712,046,089	South Carolina	Beaufort	99	2
102527	43773	946,104,409	879,677,550	900,972,724	841,236,031	North Carolina	New Hanover	121	3
102529	43773	140,130	100,265	140,130	100,265	Florida	Sarasota	62	0
102553	43821	40,900,761	36,587,141	40,900,761	36,587,141	NA	NA	NA	NA
102560	43828	6,038,621	5,444,586	6,038,621	5,444,586	North Carolina	Carteret	51	0
102564	43828	4,844	1,275	4,844	1,275	Massachusetts	Dukes	81	1
102579	44	1,549,797	1,182,602	1,549,797	1,182,602	NA	NA	NA	NA
102651	164	4,689,234	4,119,496	4,689,234	4,119,496	Florida	Palm Beach	36	0
102661	189	57,382,461	53,160,322	57,382,461	53,160,322	Florida	Monroe	76	1
102686	231	86,964,421	84,697,141	86,964,421	84,697,141	NA	NA	NA	NA
102723	276	496,836,733	479,187,521	496,836,733	479,187,521	South Carolina	Georgetown	96	2
102733	319	5,496	2,419	5,496	2,419	Florida	Indian River	157	5
102755	358	107,913,518	98,836,352	93,630,805	90,896,333	Florida	Monroe	129	3
102760	358	1,557,830,341	1,430,135,388	1,344,763,641	1,306,090,732	Texas	Matagorda	140	4
102761	358	359,173,663	326,938,123	307,244,687	298,439,153	NA	NA	NA	NA
102770	361	24,913	15,746	24,913	15,746	Florida	Monroe	58	0
102826	585	2,614,781	2,293,114	2,614,781	2,293,114	South Carolina	Beaufort	127	3
102834	603	18,005,225	16,212,210	18,005,225	16,212,210	Florida	Franklin	86	1
102861	616	349,083,637	335,814,268	349,083,637	335,814,268	North Carolina	Brunswick	116	3
102885	701	9,383,538	8,982,818	9,383,538	8,982,818	Florida	Brevard	154	4
102913	780	5,105	1,521	5,105	1,521	Georgia	Glynn	76	1
102917	780	323	7	323	7	Florida	Franklin	97	2

**North Carolina
Residential Flood**

Response to North Carolina General Statutes § 58-36-15 (d2) (1)

EventID	Year	GU_Loss_wDS	GR_Loss_wDS	GU_Loss_xDS	GR_Loss_xDS	LandfallState	LandfallCounty	WindSpeed	SS_Intensity
102926	784	1,123,021	977,037	1,123,021	977,037	Virginia	Virginia Bea	64	0
102946	809	645	12	645	12	NA	NA	NA	NA
102949	809	448,955,208	421,252,927	448,955,208	421,252,927	North Carolina	Carteret	114	3
102955	867	14,480,019	13,314,679	14,480,019	13,314,679	Florida	Bay	63	0
102985	903	19,257,092	17,285,892	19,257,092	17,285,892	South Carolina	Georgetown	74	1
102996	947	4,918,829,363	4,562,664,588	4,258,032,113	3,948,947,037	North Carolina	Pender	92	1
103020	971	152,525	95,273	146,032	90,278	NA	NA	NA	NA
103022	971	192,643	148,654	192,643	148,654	NA	NA	NA	NA
103026	998	57,399,802	52,942,060	57,399,802	52,942,060	North Carolina	Carteret	101	2
103037	1004	3,756,925	3,383,874	3,756,925	3,383,874	NA	NA	NA	NA
103044	1024	21,672,780	19,726,948	21,672,780	19,726,948	Georgia	Glynn	92	1
103052	1043	21,232,691	18,901,637	21,232,691	18,901,637	Florida	Monroe	53	0
103053	1043	694,432,028	642,661,287	665,437,033	618,700,115	North Carolina	Onslow	94	1
103055	1043	4,724,195	4,298,293	4,724,195	4,298,293	Maine	Washington	68	0
103063	1058	545,407	466,538	545,407	466,538	NA	NA	NA	NA
103102	1168	2,613,385	1,935,767	2,613,385	1,935,767	Florida	Volusia	69	0
103105	1168	79,242,853	72,423,079	78,178,810	71,394,939	Virginia	Virginia Bea	119	3
103124	1182	5,736	1,658	5,736	1,658	South Carolina	Beaufort	99	2
103125	1182	21,865,437	20,589,868	21,497,529	20,251,312	Georgia	Chatham	92	1
103146	1285	41,960,364	37,847,823	41,960,364	37,847,823	North Carolina	Pender	89	1
103172	1326	2,327,519	2,184,296	2,327,519	2,184,296	NA	NA	NA	NA
103203	1344	658,042	513,197	649,478	505,231	South Carolina	Charleston	98	2
103229	1372	887,607,813	789,191,479	859,088,138	763,515,334	Florida	Volusia	160	5
103230	1372	794,929	650,306	794,929	650,306	North Carolina	Onslow	65	0
103239	1391	13,864	10,121	13,864	10,121	Alabama	Baldwin	93	1
103249	1391	1,319	104	1,319	104	North Carolina	Dare	51	0
103272	1489	381,752	273,583	381,752	273,583	Florida	Franklin	68	0
103310	1541	180,348,738	167,541,452	180,348,738	167,541,452	Florida	Miami-Dade	58	0
103338	1611	87,693	48,579	87,693	48,579	North Carolina	Brunswick	62	0
103344	1633	1,768	43	1,768	43	Louisiana	Jefferson	58	0
103401	1723	3,521	749	3,521	749	NA	NA	NA	NA
103403	1723	449,648	371,317	449,648	371,317	NA	NA	NA	NA
103425	1784	27,561,907	24,560,252	27,561,907	24,560,252	NA	NA	NA	NA
103435	1789	127,598,066	118,935,720	125,972,492	117,401,789	South Carolina	Beaufort	113	3
103446	1796	239	85	234	82	NA	NA	NA	NA
103464	1823	6,355,816	5,563,488	6,355,816	5,563,488	North Carolina	Onslow	70	0
103487	1837	1,183,028,357	1,155,132,487	1,183,028,357	1,155,132,487	North Carolina	Pender	114	3
103491	1837	1,830,305	1,625,663	1,830,305	1,625,663	NA	NA	NA	NA
103494	1882	778	203	778	203	NA	NA	NA	NA
103502	1882	30,841,399	28,465,914	30,841,399	28,465,914	NA	NA	NA	NA
103513	1914	789,863,335	769,418,590	789,863,335	769,418,590	South Carolina	Charleston	138	4
103521	1916	2,617,565,833	2,440,583,902	2,556,505,383	2,385,877,230	North Carolina	Onslow	111	3
103539	1947	284,099	209,811	284,099	209,811	NA	NA	NA	NA
103552	1966	1,233,831	1,020,015	1,233,831	1,020,015	NA	NA	NA	NA
103565	2014	198,109,386	181,861,888	198,109,386	181,861,888	North Carolina	Carteret	104	2
103579	2017	449,916	354,991	449,916	354,991	NA	NA	NA	NA
103581	2017	128,657	115,243	128,657	115,243	Florida	Escambia	120	3
103585	2017	300,508,240	283,102,840	300,258,236	282,882,471	North Carolina	Dare	117	3
103587	2025	1,077	601	1,077	601	Florida	Palm Beach	129	3
103608	2054	163,097,978	154,651,622	163,097,978	154,651,622	North Carolina	Carteret	105	2
103615	2054	2,148,112	1,921,366	2,148,112	1,921,366	NA	NA	NA	NA
103618	2072	8,088	1,212	8,088	1,212	New York	Suffolk	86	1
103643	2108	4,306,999	3,973,624	4,306,999	3,973,624	Florida	Brevard	168	5
103667	2169	1,810,410	1,637,323	1,810,410	1,637,323	NA	NA	NA	NA
103668	2169	70,830,386	65,500,938	70,830,386	65,500,938	North Carolina	Brunswick	99	2
103669	2169	21,021,829	19,374,040	21,021,829	19,374,040	NA	NA	NA	NA
103687	2207	1,778,534	1,405,670	1,652,963	1,293,168	NA	NA	NA	NA
103691	2207	341,273	266,494	299,462	228,585	New Jersey	Ocean	106	2
103694	2207	3,622,163	3,225,663	3,621,113	3,224,758	NA	NA	NA	NA
103701	2224	2,368,497	2,033,601	2,368,497	2,033,601	Texas	Cameron	126	3
103716	2236	56,026,175	51,420,434	56,026,175	51,420,434	North Carolina	Carteret	97	2
103723	2265	70,984,636	64,798,026	70,984,636	64,798,026	North Carolina	New Hanover	114	3
103728	2265	25		25		NA	NA	NA	NA

**North Carolina
Residential Flood**

Response to North Carolina General Statutes § 58-36-15 (d2) (1)

EventID	Year	GU_Loss_wDS	GR_Loss_wDS	GU_Loss_xDS	GR_Loss_xDS	LandfallState	LandfallCounty	WindSpeed	SS_Intensity
103754	2363	87,760,243	79,971,461	87,760,243	79,971,461	North Carolina	Hyde	76	1
103779	2398	1,971,362,579	1,872,265,038	1,971,362,579	1,872,265,038	North Carolina	Brunswick	119	3
103810	2495	690,144	616,699	690,144	616,699	Florida	Franklin	148	4
103837	2621	1,619,957	1,357,452	1,619,957	1,357,452	Florida	Citrus	47	0
103840	2621	3,095,564	2,646,007	3,095,564	2,646,007	South Carolina	Charleston	84	1
103844	2621	3,133	728	3,133	728	Georgia	Camden	87	1
103851	2621	21,935,063	19,034,828	21,935,063	19,034,828	NA	NA	NA	NA
103894	2702	5,992,370	5,574,902	5,992,370	5,574,902	NA	NA	NA	NA
103921	2745	6,283,022	5,743,810	6,283,022	5,743,810	Florida	Dixie	79	1
103927	2745	803,864,436	769,047,652	803,864,436	769,047,652	North Carolina	New Hanover	127	3
103940	2826	39,972,096	39,234,610	39,972,096	39,234,610	Louisiana	Plaquemines	76	1
103954	2869	563,917	473,712	563,917	473,712	Florida	Palm Beach	116	3
103974	2892	13,901,478	13,479,480	13,901,478	13,479,480	Florida	Palm Beach	183	5
103976	2892	94,306,479	83,361,929	94,306,479	83,361,929	Louisiana	Plaquemines	107	2
104007	2936	277,425,105	256,685,948	277,425,105	256,685,948	South Carolina	Charleston	112	3
104018	2974	20,278	7,760	20,278	7,760	NA	NA	NA	NA
104044	3057	16,864,819	14,422,978	16,864,819	14,422,978	Florida	Monroe	178	5
104049	3062	4,326,751	3,501,641	4,326,751	3,501,641	NA	NA	NA	NA
104057	3103	123,139,230	113,059,938	123,139,230	113,059,938	North Carolina	Carteret	111	3
104092	3230	13,636,030	12,079,740	13,636,030	12,079,740	NA	NA	NA	NA
104119	3259	5,521	3,373	5,521	3,373	NA	NA	NA	NA
104120	3259	10,171	5,488	10,171	5,488	New York	Suffolk	98	2
104126	3259	32,679,733	31,297,739	32,679,733	31,297,739	NA	NA	NA	NA
104146	3320	357,271,198	342,808,723	356,847,113	342,397,592	Florida	Monroe	74	1
104147	3320	2,375,604	1,846,807	2,375,604	1,846,807	NA	NA	NA	NA
104157	3320	10,753,780	9,774,047	10,753,780	9,774,047	Florida	Monroe	156	4
104164	3354	2,610,900	2,316,082	2,610,900	2,316,082	NA	NA	NA	NA
104170	3354	336	31	336	31	NA	NA	NA	NA
104172	3354	10,819,922	9,628,898	10,819,922	9,628,898	Florida	Bay	52	0
104226	3490	34,179	18,231	34,179	18,231	NA	NA	NA	NA
104240	3520	53		53		Florida	Volusia	78	1
104244	3520	26		26		Florida	Taylor	85	1
104255	3529	4,024,578,096	3,769,278,220	3,852,599,595	3,616,580,452	North Carolina	Brunswick	133	4
104261	3532	3,798,445	3,388,651	3,798,445	3,388,651	NA	NA	NA	NA
104330	3674	579,389	505,728	579,389	505,728	NA	NA	NA	NA
104349	3694	470,279,891	453,786,109	470,279,891	453,786,109	Florida	Duval	136	4
104356	3695	170,621,675	157,494,315	166,776,796	154,496,137	Florida	Guif	84	1
104399	3753	1,266	638	1,266	638	Florida	Franklin	81	1
104400	3753	33,704	17,355	33,704	17,355	NA	NA	NA	NA
104403	3764	36,699,407	33,427,150	36,699,407	33,427,150	North Carolina	Onslow	100	2
104408	3764	459,064,763	443,283,267	459,064,763	443,283,267	South Carolina	Charleston	114	3
104411	3764	5,767	1,244	5,710	1,216	NA	NA	NA	NA
104417	3783	36,635	21,205	36,635	21,205	NA	NA	NA	NA
104430	3785	34,244	14,004	34,244	14,004	Georgia	McIntosh	79	1
104454	3850	21,096	14,162	21,096	14,162	Florida	Okaloosa	81	1
104462	3852	8,965,902	7,555,879	8,965,902	7,555,879	NA	NA	NA	NA
104469	3852	177,089,153	172,504,570	177,041,767	172,469,207	Alabama	Mobile	79	1
104486	3920	1,933,604	1,688,408	1,855,434	1,614,803	South Carolina	Charleston	117	3
104491	3920	1,851,085,467	1,709,482,181	1,787,991,165	1,652,276,834	North Carolina	Pender	61	0
104493	3927	204,891	146,333	204,891	146,333	Massachusetts	Nantucket	129	3
104498	3930	11,550,801	9,980,584	11,550,801	9,980,584	NA	NA	NA	NA
104500	3930	1,255,128,897	1,212,412,794	1,255,128,897	1,212,412,794	North Carolina	Onslow	130	4
104513	3962	77,831	64,606	77,831	64,606	NA	NA	NA	NA
104525	3985	136,017	88,391	136,017	88,391	Georgia	Glynn	70	0
104570	4122	3,743,840	3,448,128	3,743,840	3,448,128	Florida	Gulf	119	3
104591	4169	11,025	3,780	11,025	3,780	Florida	Lee	52	0
104594	4169	4,543	2,539	4,543	2,539	NA	NA	NA	NA
104598	4172	20,316,671	18,932,220	20,316,671	18,932,220	Florida	Saint Johns	142	4
104600	4172	685,604	646,913	685,604	646,913	NA	NA	NA	NA
104605	4172	12,297	4,330	12,297	4,330	NA	NA	NA	NA
104606	4194	8,491,401	7,437,636	8,491,401	7,437,636	Florida	Monroe	98	2
104608	4194	5,084,671	4,486,025	5,084,671	4,486,025	Florida	Monroe	64	0
104621	4204	8,524	3,358	8,524	3,358	Florida	Volusia	74	1

**North Carolina
Residential Flood**

Response to North Carolina General Statutes § 58-36-15 (d2) (1)

EventID	Year	GU_Loss_wDS	GR_Loss_wDS	GU_Loss_xDS	GR_Loss_xDS	LandfallState	LandfallCounty	WindSpeed	SS_Intensity
104628	4210	2,700,576	2,401,633	2,700,576	2,401,633	NA	NA	NA	NA
104637	4225	5,762,205,402	5,268,860,666	5,330,443,209	4,889,641,388	North Carolina	New Hanover	96	2
104649	4295	477,476,911	446,178,454	477,476,911	446,178,454	South Carolina	Charleston	61	0
104650	4295	1,669,509	1,533,421	1,669,509	1,533,421	NA	NA	NA	NA
104656	4295	39,475,289	34,044,162	39,475,289	34,044,162	North Carolina	Carteret	78	1
104692	4316	232,685,179	216,717,915	232,685,179	216,717,915	North Carolina	Carteret	113	3
104706	4352	6,759	2,192	6,759	2,192	NA	NA	NA	NA
104715	4353	37,044	17,639	37,044	17,639	NA	NA	NA	NA
104737	4379	948	454	948	454	Florida	Monroe	158	5
104750	4422	41,191,084	38,011,377	41,191,084	38,011,377	Florida	Broward	138	4
104760	4493	853,963	800,473	853,963	800,473	NA	NA	NA	NA
104764	4493	20,268	17,273	20,268	17,273	South Carolina	Beaufort	114	3
104785	4501	2,300,290	1,854,432	2,300,290	1,854,432	New York	Suffolk	96	2
104792	4501	1,511,874	1,122,460	1,511,874	1,122,460	NA	NA	NA	NA
104797	4501	7,432,412	7,058,600	7,432,412	7,058,600	Florida	Monroe	73	0
104819	4511	181,425,112	173,548,545	181,425,112	173,548,545	New York	Suffolk	113	3
104849	4536	1,309,858	1,121,222	1,309,858	1,121,222	Florida	Levy	111	3
104917	4613	51,789,815	47,893,222	51,789,815	47,893,222	Florida	Gulf	131	4
105005	4717	151,857,853	140,979,962	151,857,853	140,979,962	North Carolina	Carteret	86	1
105059	4830	252,852,856	241,131,655	252,852,856	241,131,655	South Carolina	Beaufort	94	1
105079	4847	2,868,552	2,558,449	2,868,552	2,558,449	South Carolina	Charleston	131	4
105080	4847	20,594,824	17,019,687	20,594,824	17,019,687	South Carolina	Charleston	80	1
105082	4865	614		614		New York	Suffolk	49	0
105088	4865	9,496,996	8,948,035	9,496,996	8,948,035	Louisiana	Lafourche	103	2
105104	4874	3,232	2,099	3,232	2,099	NA	NA	NA	NA
105128	4897	421,795,005	404,424,621	414,389,401	399,332,526	South Carolina	Georgetown	98	2
105147	4947	291,112,167	280,369,380	291,112,167	280,369,380	Florida	Brevard	110	2
105155	4988	10,636,722	10,014,967	10,636,722	10,014,967	Florida	Citrus	115	3
105187	5003	38,283	22,362	38,283	22,362	Louisiana	Jefferson	164	5
105188	5007	5,177,941	4,606,337	5,177,941	4,606,337	Florida	Citrus	63	0
105191	5007	4,895,161	4,558,362	4,895,161	4,558,362	Florida	Gulf	115	3
105200	5040	371,142,373	359,289,993	371,142,360	359,289,987	Georgia	Liberty	82	1
105211	5053	578,670,210	556,035,637	578,670,210	556,035,637	NA	NA	NA	NA
105224	5064	2,273,920,046	2,196,727,862	2,273,920,046	2,196,727,862	North Carolina	Onslow	125	3
105232	5082	22,609,031	20,611,584	22,609,031	20,611,584	NA	NA	NA	NA
105236	5082	4,059,940	3,642,328	4,059,940	3,642,328	Louisiana	Terrebonne	80	1
105238	5083	584,046	471,493	584,046	471,493	North Carolina	Dare	76	1
105252	5106	1,246,537	950,111	1,246,537	950,111	NA	NA	NA	NA
105263	5107	3,403,067	2,740,010	3,403,067	2,740,010	NA	NA	NA	NA
105274	5164	3,002,507,513	2,751,148,918	2,618,349,779	2,500,581,324	Georgia	Chatham	82	1
105294	5267	152,450	145,002	152,450	145,002	Florida	Monroe	125	3
105302	5272	132,420,002	129,122,933	132,420,002	129,122,933	NA	NA	NA	NA
105319	5282	1,622,544	1,357,932	1,622,544	1,357,932	South Carolina	Charleston	124	3
105327	5297	2,372,324	2,060,596	2,372,324	2,060,596	South Carolina	Charleston	71	0
105335	5318	3,610	2,623	3,610	2,623	NA	NA	NA	NA
105336	5318	2,312,996,478	2,173,529,898	2,168,658,746	2,130,637,147	South Carolina	Horry	108	2
105362	5344	107,259	75,014	107,259	75,014	NA	NA	NA	NA
105381	5411	72,227,716	66,026,238	72,227,716	66,026,238	North Carolina	Carteret	105	2
105384	5412	80,639,261	73,567,193	80,639,261	73,567,193	South Carolina	Georgetown	63	0
105394	5423	4,822,234	4,383,607	4,822,234	4,383,607	Florida	Monroe	52	0
105401	5423	2,743,434,961	2,566,956,927	2,534,781,893	2,434,635,630	South Carolina	Charleston	100	2
105427	5488	4,506	1,080	4,506	1,080	New York	Suffolk	112	3
105444	5519	37,043,881	33,798,816	37,043,881	33,798,816	South Carolina	Georgetown	90	1
105470	5537	181,386,010	173,165,153	181,386,010	173,165,153	Florida	Pasco	71	0
105479	5555	505,563,449	484,674,578	505,563,449	484,674,578	North Carolina	Carteret	115	3
105490	5601	25,042	17,458	25,042	17,458	Florida	Bay	79	1
105503	5626	11,031,246	10,302,158	11,031,246	10,302,158	NA	NA	NA	NA
105547	5762	631,286,860	605,691,855	614,401,043	596,046,122	Florida	Pasco	157	5
105582	5796	721,061,527	694,006,361	721,061,527	694,006,361	Florida	Saint Johns	98	2
105614	5882	8,599,277	7,017,185	8,599,277	7,017,185	NA	NA	NA	NA
105619	5882	7,041,668	6,324,369	7,041,668	6,324,369	NA	NA	NA	NA
105630	5922	913,991	797,858	913,991	797,858	Florida	Monroe	118	3
105631	5922	698,451	534,530	698,451	534,530	Florida	Monroe	58	0

**North Carolina
Residential Flood**

Response to North Carolina General Statutes § 58-36-15 (d2) (1)

EventID	Year	GU_Loss_wDS	GR_Loss_wDS	GU_Loss_xDS	GR_Loss_xDS	LandfallState	LandfallCounty	WindSpeed	SS_Intensity
105648	5941	35		35		Florida	Volusia	82	1
105653	5969	12,556,956	11,247,239	12,556,956	11,247,239	South Carolina	Horry	80	1
105681	6024	453,456	365,007	453,456	365,007	South Carolina	Beaufort	91	1
105689	6027	536,901	375,925	536,901	375,925	Florida	Monroe	57	0
105692	6035	54,949,189	51,997,456	54,949,189	51,997,456	Georgia	Chatham	78	1
105750	6121	2,625,082	2,386,944	2,625,082	2,386,944	Florida	Citrus	29	0
105759	6126	177,044	156,551	177,044	156,551	Florida	Collier	88	1
105772	6132	9,388,942	8,047,794	9,388,942	8,047,794	NA	NA	NA	NA
105777	6132	71,950,699	67,059,554	71,950,699	67,059,554	South Carolina	Charleston	118	3
105782	6148	4,222,071	3,629,132	4,222,071	3,629,132	NA	NA	NA	NA
105817	6177	636,404	524,393	636,404	524,393	NA	NA	NA	NA
105921	6314	843,409	708,168	843,409	708,168	NA	NA	NA	NA
105923	6316	14,072	9,735	14,072	9,735	NA	NA	NA	NA
105969	6446	15,520,319	14,366,872	15,520,319	14,366,872	South Carolina	Charleston	100	2
105973	6446	212,693,973	196,173,216	212,693,973	196,173,216	Florida	Monroe	82	1
105995	6465	73,839,851	67,003,145	73,839,851	67,003,145	NA	NA	NA	NA
106033	6565	21,703	14,658	21,703	14,658	NA	NA	NA	NA
106038	6565	68,174	41,258	68,174	41,258	NA	NA	NA	NA
106075	6651	247,620,314	239,984,035	244,838,006	238,013,800	NA	NA	NA	NA
106082	6651	412,786	348,789	412,786	348,789	Massachusetts	Dukes	99	2
106093	6680	202,490,989	192,202,182	197,420,101	188,861,217	Georgia	Liberty	144	4
106096	6680	12,102,843	10,635,694	12,060,049	10,595,782	Florida	Indian River	102	2
106102	6698	22,060,980	19,642,610	22,060,980	19,642,610	North Carolina	Carteret	72	0
106115	6699	276,395	234,746	276,395	234,746	Florida	Bay	109	2
106175	6762	87,406	61,128	87,406	61,128	North Carolina	Hyde	55	0
106180	6775	2,434	31	2,434	31	NA	NA	NA	NA
106188	6775	143,999,956	134,099,001	143,999,956	134,099,001	Florida	Bay	92	1
106266	6963	110,680,811	99,910,973	110,680,811	99,910,973	South Carolina	Beaufort	100	2
106283	6990	5,239,080,957	4,879,265,446	4,868,309,260	4,544,721,568	South Carolina	Georgetown	94	1
106309	7016	204,619	137,617	204,619	137,617	North Carolina	Brunswick	76	1
106317	7016	57,187,661	52,943,966	56,403,182	52,193,808	North Carolina	Dare	102	2
106321	7031	7,989	5,729	7,989	5,729	North Carolina	Brunswick	64	0
106335	7046	112,384,889	104,527,694	112,384,889	104,527,694	North Carolina	Brunswick	81	1
106400	7264	569,716,383	547,831,804	559,972,516	541,456,183	South Carolina	Beaufort	97	2
106457	7347	14,093,477	12,688,039	14,093,477	12,688,039	NA	NA	NA	NA
106459	7347	61,072,492	55,860,886	61,072,492	55,860,886	Florida	Flagler	115	3
106498	7461	75,152,933	72,605,868	75,152,933	72,605,868	Louisiana	Iberia	109	2
106503	7475	87,944,786	85,319,954	87,944,786	85,319,954	NA	NA	NA	NA
106521	7486	7,267	5,830	7,267	5,830	Florida	Monroe	42	0
106523	7486	1,605,522	1,361,859	1,605,522	1,361,859	Florida	Monroe	91	1
106527	7486	11,974	4,505	11,974	4,505	NA	NA	NA	NA
106538	7527	13,256	5,582	13,256	5,582	NA	NA	NA	NA
106540	7535	28,008,814	26,956,364	28,008,814	26,956,364	NA	NA	NA	NA
106619	7649	190,966,947	174,526,873	176,068,053	160,716,637	NA	NA	NA	NA
106620	7649	6,842,028	6,075,297	6,674,464	5,917,580	Florida	Franklin	78	1
106621	7649	1,822,539	1,600,760	1,522,309	1,314,164	New Jersey	Atlantic	110	2
106633	7663	3,769,977	3,217,706	3,769,977	3,217,706	Florida	Monroe	34	0
106646	7698	14,526,967	13,642,652	14,526,967	13,642,652	South Carolina	Beaufort	76	1
106647	7698	475,498,210	463,141,632	475,206,956	462,970,789	South Carolina	Beaufort	99	2
106658	7702	2,623,687	2,108,754	2,562,342	2,052,553	NA	NA	NA	NA
106661	7702	226,812,361	218,898,573	226,726,201	218,816,793	South Carolina	Georgetown	75	1
106663	7702	25,607,770	24,384,337	25,607,686	24,384,278	NA	NA	NA	NA
106665	7702	706,534,252	680,361,906	699,516,446	676,092,186	Florida	Taylor	78	1
106678	7803	2,506	1,376	2,506	1,376	NA	NA	NA	NA
106682	7803	676,343,680	651,233,638	676,343,680	651,233,638	South Carolina	Georgetown	113	3
106684	7803	18,145,699	15,838,404	18,145,699	15,838,404	NA	NA	NA	NA
106686	7838	43,234	25,765	43,234	25,765	NA	NA	NA	NA
106702	7856	252		252		Massachusetts	Nantucket	105	2
106704	7856	4,972	3,628	4,972	3,628	Florida	Taylor	92	1
106715	7868	53,756	28,632	53,756	28,632	NA	NA	NA	NA
106725	7876	288,314,771	274,643,017	288,314,771	274,643,017	South Carolina	Georgetown	106	2
106746	7905	490,275	366,565	490,275	366,565	NA	NA	NA	NA
106760	7931	59,402	43,743	59,402	43,743	NA	NA	NA	NA

**North Carolina
Residential Flood**

Response to North Carolina General Statutes § 58-36-15 (d2) (1)

EventID	Year	GU_Loss_wDS	GR_Loss_wDS	GU_Loss_xDS	GR_Loss_xDS	LandfallState	LandfallCounty	WindSpeed	SS_Intensity
106761	7931	368,039,457	357,515,343	368,039,457	357,515,343	NA	NA	NA	NA
106771	7940	147,079,637	138,383,012	147,079,637	138,383,012	South Carolina	Georgetown	127	3
106811	7964	3,715,917	3,382,980	3,715,059	3,382,209	Rhode Island	Washington	93	1
106827	7970	102,086,058	93,084,309	102,086,058	93,084,309	South Carolina	Georgetown	117	3
106837	7972	41,754,597	37,369,655	41,754,597	37,369,655	North Carolina	Carteret	85	1
106853	8014	2,161,359	1,924,521	2,161,359	1,924,521	Delaware	Sussex	91	1
106877	8027	8,466,283	8,173,392	8,466,283	8,173,392	NA	NA	NA	NA
106901	8047	21,723,943	19,757,089	21,716,566	19,750,313	Florida	Miami-Dade	158	5
106902	8047	36,935,213	32,899,602	36,922,564	32,887,808	North Carolina	Carteret	78	1
106934	8155	830,572	594,736	830,572	594,736	NA	NA	NA	NA
106937	8155	320,921,297	298,347,178	320,921,297	298,347,178	North Carolina	New Hanover	119	3
106954	8167	110,670	54,018	110,670	54,018	NA	NA	NA	NA
106982	8202	1,759,471,857	1,634,863,734	1,721,255,162	1,600,349,226	North Carolina	Brunswick	82	1
106997	8211	1,919,551	1,468,249	1,919,551	1,468,249	North Carolina	Dare	84	1
107014	8288	24,802	14,744	24,802	14,744	Florida	Levy	70	0
107032	8318	56,987	33,336	56,976	33,326	NA	NA	NA	NA
107059	8366	4,596,418	3,927,913	4,596,418	3,927,913	NA	NA	NA	NA
107071	8388	109,537	76,128	109,537	76,128	Massachusetts	Dukes	79	1
107076	8395	43,081	29,011	43,081	29,011	Florida	Monroe	120	3
107077	8395	366,516	239,056	366,516	239,056	North Carolina	Carteret	75	1
107107	8438	2,935,320	2,499,933	2,935,320	2,499,933	NA	NA	NA	NA
107119	8473	19,290,162	17,580,959	19,290,162	17,580,959	NA	NA	NA	NA
107149	8525	6,644,504	6,509,425	6,644,504	6,509,425	Florida	Flagler	100	2
107154	8525	1,028	615	1,028	615	Florida	Brevard	65	0
107155	8525	45,191,519	41,555,028	45,191,519	41,555,028	North Carolina	Onslow	80	1
107157	8527	659,927,558	621,770,422	659,927,558	621,770,422	South Carolina	Georgetown	89	1
107167	8566	50,519	38,861	50,519	38,861	NA	NA	NA	NA
107176	8566	269,769,401	255,635,293	269,769,401	255,635,293	South Carolina	Beaufort	78	1
107178	8582	19		19		Florida	Monroe	46	0
107184	8583	15,370,958	13,971,054	15,370,958	13,971,054	New York	Suffolk	81	1
107193	8596	12,010	7,972	12,010	7,972	Louisiana	Cameron	112	3
107211	8612	68,705,578	62,319,688	68,705,578	62,319,688	Florida	Lee	104	2
107230	8631	178,505	120,637	178,505	120,637	Massachusetts	Nantucket	75	1
107232	8658	276,879	273,469	276,879	273,469	Florida	Martin	167	5
107274	8698	16,383,955	14,821,501	16,383,955	14,821,501	NA	NA	NA	NA
107282	8698	114,393	110,792	114,393	110,792	Mississippi	Jackson	81	1
107283	8704	92,528,608	86,587,872	92,528,608	86,587,872	North Carolina	Brunswick	74	1
107284	8704	13,931,965	12,547,691	13,922,403	12,538,383	New York	Nassau	98	2
107290	8704	7,908	4,232	7,908	4,232	NA	NA	NA	NA
107309	8724	21,070,830	18,839,806	21,070,830	18,839,806	NA	NA	NA	NA
107325	8750	72,276,547	67,843,800	72,276,547	67,843,800	North Carolina	Dare	125	3
107335	8750	14,138	7,630	14,138	7,630	North Carolina	Brunswick	76	1
107336	8753	43,711	21,111	43,711	21,111	NA	NA	NA	NA
107370	8795	7,446,785	6,557,290	7,446,785	6,557,290	NA	NA	NA	NA
107393	8832	6,431,658	6,027,586	6,431,658	6,027,586	NA	NA	NA	NA
107426	8857	613,095	423,767	613,095	423,767	NA	NA	NA	NA
107431	8857	188,127,590	171,050,491	179,593,311	162,913,275	North Carolina	Onslow	89	1
107432	8870	305,235	202,423	305,235	202,423	NA	NA	NA	NA
107440	8879	24,421	11,375	24,421	11,375	Louisiana	Plaquemines	79	1
107457	8895	3,919,366	3,689,096	3,919,366	3,689,096	NA	NA	NA	NA
107470	8904	77,235,906	69,725,235	77,235,906	69,725,235	South Carolina	Georgetown	84	1
107475	8920	46,203,042	45,059,695	46,203,042	45,059,695	Alabama	Baldwin	74	1
107479	8920	66,098	58,772	66,098	58,772	NA	NA	NA	NA
107481	8921	2,005	73	2,005	73	NA	NA	NA	NA
107505	8950	280,267,719	270,328,263	276,098,746	267,310,127	Florida	Bay	85	1
107518	8961	68,593,315	64,854,334	68,593,315	64,854,334	NA	NA	NA	NA
107533	9008	255,232	210,502	255,232	210,502	New York	Suffolk	82	1
107549	9038	1,670,896,562	1,538,816,132	1,648,905,820	1,518,397,201	North Carolina	Onslow	81	1
107571	9044	67,115	53,845	67,115	53,845	Florida	Monroe	90	1
107575	9044	385,986	329,110	385,986	329,110	North Carolina	Onslow	51	0
107583	9054	324,368,563	307,644,113	324,368,563	307,644,113	South Carolina	Georgetown	117	3
107597	9080	49,660,924	47,495,389	49,660,924	47,495,389	NA	NA	NA	NA
107623	9099	9,342,534	7,410,837	9,342,534	7,410,837	North Carolina	Carteret	70	0

**North Carolina
Residential Flood**

Response to North Carolina General Statutes § 58-36-15 (d2) (1)

EventID	Year	GU_Loss_wDS	GR_Loss_wDS	GU_Loss_xDS	GR_Loss_xDS	LandfallState	LandfallCounty	WindSpeed	SS_Intensity
107629	9143	147,010,224	142,038,810	147,010,224	142,038,810	Florida	Saint Johns	105	2
107636	9153	105,264,099	97,461,138	105,264,099	97,461,138	South Carolina	Georgetown	61	0
107650	9155	1,529,968,624	1,478,186,300	1,529,968,624	1,478,186,300	South Carolina	Georgetown	112	3
107651	9155	39,995,300	34,171,839	39,995,300	34,171,839	North Carolina	Hyde	73	0
107694	9226	715	177	715	177	Georgia	Chatham	118	3
107695	9226	638,617	500,356	622,443	485,544	Georgia	Glynn	141	4
107703	9242	5,822,463	4,935,880	5,822,463	4,935,880	NA	NA	NA	NA
107717	9253	663,242,315	643,041,105	663,242,315	643,041,105	Florida	Miami-Dade	147	4
107726	9294	43,620,514	42,377,860	43,620,514	42,377,860	Florida	Bay	76	1
107728	9294	3,464,831	3,067,083	3,464,831	3,067,083	Florida	Monroe	105	2
107729	9294	2,708,136	2,404,639	2,708,136	2,404,639	NA	NA	NA	NA
107734	9305	75,361	57,969	75,361	57,969	NA	NA	NA	NA
107742	9316	124,921,556	119,396,421	121,578,511	117,084,852	Georgia	McIntosh	90	1
107744	9316	217,732,526	207,335,824	206,351,163	199,883,390	Georgia	Glynn	99	2
107813	9446	415,863	298,756	415,863	298,756	Florida	Dixie	82	1
107819	9471	142,233	96,811	142,233	96,811	NA	NA	NA	NA
107827	9471	133,642,457	126,642,583	133,642,457	126,642,583	Florida	Citrus	57	0
107828	9471	48,727	31,093	48,727	31,093	Georgia	Chatham	117	3
107851	9495	25,308,931	23,019,998	25,091,155	22,813,533	South Carolina	Charleston	97	2
107864	9495	2,494	2,053	2,494	2,053	NA	NA	NA	NA
107871	9586	2,226,766	1,950,868	2,226,766	1,950,868	Florida	Sarasota	153	4
107893	9627	923,749,004	898,585,721	923,748,851	898,585,587	Florida	Taylor	89	1
107894	9627	110,587,274	100,144,052	110,587,274	100,144,052	NA	NA	NA	NA
107919	9654	174,518,850	160,607,816	174,518,850	160,607,816	North Carolina	Carteret	95	1
107921	9654	20,736,893	18,882,104	20,736,893	18,882,104	NA	NA	NA	NA
107932	9670	365,146	280,805	365,146	280,805	Florida	Levy	59	0
107945	9713	6,168	4,048	6,168	4,048	NA	NA	NA	NA
107947	9713	7,227,032	6,035,012	7,227,032	6,035,012	Louisiana	Terrebonne	128	3
107948	9713	270,324,382	256,646,764	270,324,382	256,646,764	Florida	Monroe	86	1
107956	9732	112,591,318	102,235,474	112,591,318	102,235,474	South Carolina	Charleston	95	1
107997	9803	99,459,248	89,662,360	99,459,248	89,662,360	NA	NA	NA	NA
108006	9859	6,698,667	5,500,591	6,698,667	5,500,591	NA	NA	NA	NA
108011	9859	339,883	242,262	339,883	242,262	New York	Suffolk	102	2
108021	9867	158,597,213	144,602,717	158,597,213	144,602,717	Louisiana	Terrebonne	80	1
108030	9920	4,160,710	3,761,519	4,160,710	3,761,519	NA	NA	NA	NA
108049	9924	20,929,265	20,150,337	20,929,265	20,150,337	Georgia	Chatham	96	2
108063	9926	46,675,328	42,426,931	46,675,328	42,426,931	South Carolina	Horry	76	1
108067	9926	1,652,122	1,376,064	1,652,122	1,376,064	Florida	Monroe	29	0
108085	9941	22,305,007	19,408,896	22,305,007	19,408,896	North Carolina	New Hanover	82	1
108095	9945	33,844,147	30,856,261	33,844,147	30,856,261	Florida	Monroe	123	3
108111	9967	456,304,541	427,292,446	456,304,541	427,292,446	North Carolina	Brunswick	79	1
108115	9978	830,850	561,120	830,850	561,120	NA	NA	NA	NA
108118	9978	11,969,303	10,577,350	11,969,303	10,577,350	NA	NA	NA	NA
108125	9998	202,116,466	191,653,592	202,116,466	191,653,592	North Carolina	Brunswick	121	3
108126	9998	93,591,445	86,557,928	93,591,445	86,557,928	NA	NA	NA	NA
108127	9998	676,366,309	647,417,151	676,366,309	647,417,151	North Carolina	Carteret	116	3
108128	9998	314,464	201,269	314,464	201,269	Louisiana	Jefferson	73	0
108130	9998	35,606	8,227	35,606	8,227	NA	NA	NA	NA
108138	10012	2,995,579	2,546,829	2,995,579	2,546,829	Florida	Dixie	115	3
108166	10035	366,195	268,568	366,195	268,568	NA	NA	NA	NA
108177	10064	1,042,099,822	993,471,022	1,005,395,155	962,835,603	Florida	Monroe	130	4
108179	10064	382,510,040	359,371,577	382,510,040	359,371,577	North Carolina	New Hanover	118	3
108188	10085	16,553,717	16,094,802	16,553,717	16,094,802	Florida	Bay	87	1
108194	10106	15,528,677	13,986,959	15,528,677	13,986,959	North Carolina	Hyde	113	3
108196	10106	657,847,271	607,249,023	640,925,191	593,688,829	NA	NA	NA	NA
108197	10106	705,721,833	639,236,884	678,181,202	614,934,646	South Carolina	Georgetown	102	2
108219	10194	147,414,048	135,959,539	147,414,048	135,959,539	NA	NA	NA	NA
108230	10202	18,680	10,337	18,680	10,337	Florida	Levy	87	1
108231	10202	47,419	23,250	47,419	23,250	NA	NA	NA	NA
108233	10202	79,132	65,494	79,132	65,494	NA	NA	NA	NA
108243	10213	4,021	3,053	4,021	3,053	NA	NA	NA	NA
108252	10270	564,494	372,955	564,494	372,955	Florida	Dixie	81	1
108275	10272	8,634,311	7,423,655	8,634,311	7,423,655	NA	NA	NA	NA

**North Carolina
Residential Flood**

Response to North Carolina General Statutes § 58-36-15 (d2) (1)

EventID	Year	GU_Loss_wDS	GR_Loss_wDS	GU_Loss_xDS	GR_Loss_xDS	LandfallState	LandfallCounty	WindSpeed	SS_Intensity
108278	10296	20,920,713	18,522,690	20,920,713	18,522,690	NA	NA	NA	NA
108289	10310	951,908	737,967	951,908	737,967	Florida	Monroe	93	1
108294	10310	384,617,485	369,900,391	384,617,485	369,900,391	NA	NA	NA	NA
108302	10340	4,564	1,251	4,564	1,251	NA	NA	NA	NA
108316	10342	340,860	254,182	340,860	254,182	Florida	Sarasota	112	3
108325	10351	12,367	8,495	12,367	8,495	Florida	Pinellas	73	0
108334	10358	4,517,709	4,303,717	4,517,709	4,303,717	NA	NA	NA	NA
108343	10419	86,177	73,303	86,177	73,303	New York	Suffolk	96	2
108365	10478	169,354,998	161,543,975	169,354,998	161,543,975	North Carolina	Carteret	46	0
108389	10507	1,183,036,416	1,130,071,079	1,163,077,643	1,117,693,927	NA	NA	NA	NA
108393	10537	275,101,541	256,025,689	275,101,541	256,025,689	Florida	Palm Beach	40	0
108406	10537	658,008	564,189	658,008	564,189	South Carolina	Charleston	81	1
108431	10604	543,127	504,945	543,127	504,945	Louisiana	Cameron	94	1
108449	10640	432,460	324,909	432,460	324,909	NA	NA	NA	NA
108454	10676	195	29	195	29	NA	NA	NA	NA
108463	10712	67,351,501	61,354,239	67,351,501	61,354,239	South Carolina	Horry	82	1
108484	10758	20,810,669	18,696,255	20,810,669	18,696,255	NA	NA	NA	NA
108501	10799	4,049,780	3,425,825	4,049,780	3,425,825	Florida	Dixie	34	0
108515	10806	5,242,608,167	4,793,211,060	4,755,628,323	4,452,578,031	South Carolina	Charleston	114	3
108525	10812	7,575,367	6,312,064	7,575,367	6,312,064	NA	NA	NA	NA
108535	10827	7,309	4,513	7,309	4,513	NA	NA	NA	NA
108542	10827	14,611,335	12,025,827	14,611,335	12,025,827	NA	NA	NA	NA
108553	10832	94,135,705	86,841,396	94,135,705	86,841,396	North Carolina	Carteret	75	1
108556	10847	164,565,184	154,233,833	164,565,184	154,233,833	NA	NA	NA	NA
108559	10847	84,257,790	78,695,756	84,257,790	78,695,756	NA	NA	NA	NA
108566	10865	6,435,585	5,565,207	6,435,585	5,565,207	Georgia	McIntosh	81	1
108567	10865	436,440	383,327	436,440	383,327	Florida	Gulf	96	2
108573	10886	330,079,622	314,553,045	330,079,622	314,553,045	North Carolina	Brunswick	105	2
108621	10990	321,771,113	304,362,555	321,771,113	304,362,555	Florida	Levy	90	1
108622	10990	2,872,825	2,557,319	2,872,825	2,557,319	NA	NA	NA	NA
108638	11006	3,036,946	2,556,541	3,036,946	2,556,541	NA	NA	NA	NA
108641	11006	8,177,774	7,189,855	8,177,774	7,189,855	Florida	Monroe	76	1
108649	11049	10,798,050	9,111,662	10,798,050	9,111,662	North Carolina	Carteret	82	1
108650	11049	71,244,039	66,115,057	71,244,039	66,115,057	South Carolina	Charleston	70	0
108692	11175	67,556	53,053	67,556	53,053	Florida	Miami-Dade	134	4
108701	11207	4,686,641	4,520,499	4,686,641	4,520,499	NA	NA	NA	NA
108719	11209	21,726,878	19,402,852	21,726,878	19,402,852	NA	NA	NA	NA
108762	11249	2,828,980,680	2,598,420,438	2,691,286,389	2,476,982,258	Florida	Monroe	69	0
108774	11256	2,060,324	1,600,069	2,060,324	1,600,069	NA	NA	NA	NA
108775	11256	7,148,640	6,511,414	7,148,640	6,511,414	NA	NA	NA	NA
108822	11323	1,097	714	1,097	714	NA	NA	NA	NA
108834	11333	40,479	15,667	40,479	15,667	South Carolina	Charleston	84	1
108836	11338	14,954,903	12,586,161	14,954,903	12,586,161	NA	NA	NA	NA
108845	11338	22,224,145	20,196,267	22,224,145	20,196,267	NA	NA	NA	NA
108847	11338	50,048	31,917	50,048	31,917	NA	NA	NA	NA
108853	11342	371,326,234	344,242,309	313,438,507	293,453,775	Florida	Levy	80	1
108863	11345	4,876,934	4,699,990	4,876,934	4,699,990	Louisiana	Terrebonne	89	1
108869	11357	163,443,852	152,981,364	163,443,852	152,981,364	North Carolina	Carteret	108	2
108890	11387	22,146,067	19,524,481	22,146,067	19,524,481	North Carolina	Hyde	98	2
108898	11387	19,461,027	17,031,983	19,461,027	17,031,983	NA	NA	NA	NA
108909	11447	236,933,851	220,680,143	236,933,851	220,680,143	North Carolina	Onslow	79	1
108910	11447	631,474,022	595,080,419	631,474,022	595,080,419	North Carolina	Carteret	123	3
108916	11470	202,165,308	181,440,402	202,165,308	181,440,402	North Carolina	Onslow	92	1
108936	11512	110,084,386	101,890,240	110,084,386	101,890,240	NA	NA	NA	NA
108945	11546	509,984	426,099	509,984	426,099	NA	NA	NA	NA
108947	11546	2,867,423	2,587,246	2,867,423	2,587,246	South Carolina	Charleston	79	1
108959	11564	13,165	8,412	13,165	8,412	NA	NA	NA	NA
109019	11690	1,992,399	1,641,996	1,992,399	1,641,996	Florida	Collier	120	3
109045	11728	149,845,856	138,914,363	149,845,856	138,914,363	NA	NA	NA	NA
109046	11728	67,501	31,891	67,501	31,891	NA	NA	NA	NA
109071	11820	1,444,159	1,399,255	1,444,159	1,399,255	NA	NA	NA	NA
109083	11832	70,273,881	62,791,354	69,110,738	61,658,426	Florida	Dixie	59	0
109087	11832	10,366,719	9,519,008	10,356,800	9,509,317	Florida	Monroe	60	0

**North Carolina
Residential Flood**

Response to North Carolina General Statutes § 58-36-15 (d2) (1)

EventID	Year	GU_Loss_wDS	GR_Loss_wDS	GU_Loss_xDS	GR_Loss_xDS	LandfallState	LandfallCounty	WindSpeed	SS_Intensity
109100	11848	8,262,738	7,543,809	8,262,738	7,543,809	NA	NA	NA	NA
109117	11885	76,217	59,138	76,217	59,138	NA	NA	NA	NA
109147	11910	11,059,499	9,716,110	11,059,499	9,716,110	Florida	Taylor	86	1
109184	12010	579,457	522,297	579,457	522,297	NA	NA	NA	NA
109205	12028	603,791,630	582,697,606	603,791,630	582,697,606	NA	NA	NA	NA
109211	12039	618,212,636	597,586,238	618,212,636	597,586,238	Louisiana	Terrebonne	84	1
109217	12039	34,404	23,614	34,404	23,614	NA	NA	NA	NA
109238	12062	181,717,692	171,394,421	181,717,692	171,394,421	Florida	Sarasota	29	0
109247	12062	9,418,274	7,923,209	9,418,274	7,923,209	NA	NA	NA	NA
109253	12064	6,475	1,287	6,475	1,287	North Carolina	Dare	63	0
109254	12064	6,903,346	5,998,512	6,903,346	5,998,512	South Carolina	Georgetown	94	1
109255	12069	729,903,160	679,458,459	721,400,023	671,579,157	Florida	Citrus	112	3
109257	12069	123,037,069	119,174,241	123,037,069	119,174,241	Florida	Miami-Dade	98	2
109282	12125	4,091,353,397	3,811,578,677	3,820,978,859	3,567,451,564	South Carolina	Horry	75	1
109324	12171	2,024,430	1,611,068	2,024,430	1,611,068	New York	Suffolk	94	1
109327	12171	6,860	3,463	6,860	3,463	NA	NA	NA	NA
109343	12199	231,302	180,695	231,302	180,695	NA	NA	NA	NA
109349	12199	20,061,651	18,332,596	20,061,651	18,332,596	NA	NA	NA	NA
109357	12222	131,050	93,067	131,050	93,067	NA	NA	NA	NA
109367	12251	29,339,430	26,087,600	29,339,430	26,087,600	New York	Suffolk	71	0
109375	12252	39		39		NA	NA	NA	NA
109410	12475	950,854,876	876,724,638	948,545,624	874,577,231	NA	NA	NA	NA
109427	12486	126,668,513	112,140,445	126,668,513	112,140,445	South Carolina	Charleston	85	1
109441	12490	877,933	631,820	877,933	631,820	Georgia	McIntosh	120	3
109443	12490	39,396,196	34,568,333	39,396,196	34,568,333	South Carolina	Charleston	74	1
109478	12547	29,997,777	29,081,284	29,997,777	29,081,284	Florida	Monroe	63	0
109487	12556	325,347,999	309,985,147	325,347,999	309,985,147	Florida	Monroe	116	3
109489	12556	73,170	40,145	73,170	40,145	NA	NA	NA	NA
109515	12596	34,870	15,014	34,870	15,014	NA	NA	NA	NA
109520	12596	11,510	6,160	11,510	6,160	NA	NA	NA	NA
109524	12611	1,205,763,780	1,157,583,719	1,185,139,261	1,145,018,458	Georgia	Liberty	80	1
109573	12706	13,289,303	11,490,948	13,289,303	11,490,948	Florida	Brevard	88	1
109582	12712	26,253	13,192	26,253	13,192	NA	NA	NA	NA
109600	12730	69,048,981	65,284,982	69,048,981	65,284,982	NA	NA	NA	NA
109608	12730	156,188,657	145,156,164	156,188,657	145,156,164	NA	NA	NA	NA
109614	12756	242,069,158	228,481,341	242,069,158	228,481,341	Florida	Monroe	76	1
109617	12756	347,424,040	334,946,061	347,418,722	334,941,316	North Carolina	Hyde	104	2
109640	12813	3,024,151	2,890,005	3,024,151	2,890,005	Florida	Monroe	34	0
109718	13035	97,378,916	91,446,448	90,491,838	85,740,254	Florida	Lee	101	2
109721	13035	588,699,033	542,643,994	588,574,806	542,524,857	South Carolina	Georgetown	75	1
109732	13076	115,144	88,575	115,144	88,575	NA	NA	NA	NA
109739	13076	42,565	28,481	42,565	28,481	Florida	Hernando	92	1
109755	13104	1,443,746	1,135,736	1,443,746	1,135,736	NA	NA	NA	NA
109757	13117	5,492,166	4,830,545	5,492,166	4,830,545	NA	NA	NA	NA
109774	13135	373,114,394	358,183,051	369,929,305	355,774,249	Florida	Pinellas	62	0
109809	13190	416,490,970	391,621,297	416,490,970	391,621,297	NA	NA	NA	NA
109819	13236	34,644,731	33,332,594	34,644,731	33,332,594	NA	NA	NA	NA
109852	13294	44,750	24,198	44,750	24,198	NA	NA	NA	NA
109860	13294	519,492,700	482,569,011	519,492,700	482,569,011	Florida	Monroe	70	0
109905	13356	811,361,744	782,162,424	797,488,598	773,420,168	NA	NA	NA	NA
109915	13356	45,536,475	43,991,886	44,819,511	43,531,648	NA	NA	NA	NA
109920	13356	131,187,346	126,710,801	128,928,937	125,509,920	NA	NA	NA	NA
109935	13401	19,452,604	17,349,895	19,036,795	16,976,663	New Jersey	Atlantic	68	0
109954	13445	10,816,911	9,722,384	10,816,911	9,722,384	NA	NA	NA	NA
109973	13477	1,902	222	1,902	222	NA	NA	NA	NA
110008	13535	10,391,485	9,276,392	10,391,485	9,276,392	Florida	Dixie	64	0
110019	13558	27,335,049	24,502,466	27,335,049	24,502,466	Florida	Levy	102	2
110045	13577	206,706	186,395	206,706	186,395	NA	NA	NA	NA
110057	13604	13,876,666	13,253,766	13,876,666	13,253,766	Florida	Okaloosa	68	0
110061	13604	229,669,972	209,492,785	229,669,972	209,492,785	Virginia	Virginia Bea	80	1
110110	13677	127,374,949	116,800,155	123,337,958	112,885,773	North Carolina	Onslow	126	3
110115	13677	44,628,422	42,562,816	44,168,124	42,192,402	Florida	Brevard	169	5
110128	13727	100,213,656	88,933,782	100,213,656	88,933,782	North Carolina	Hyde	101	2

**North Carolina
Residential Flood**

Response to North Carolina General Statutes § 58-36-15 (d2) (1)

EventID	Year	GU_Loss_wDS	GR_Loss_wDS	GU_Loss_xDS	GR_Loss_xDS	LandfallState	LandfallCounty	WindSpeed	SS_Intensity
110129	13727	17,489,199	15,552,913	17,489,199	15,552,913	North Carolina	New Hanover	68	0
110145	13736	171,817	148,546	171,817	148,546	NA	NA	NA	NA
110149	13736	3,701,235,697	3,384,301,415	3,472,377,385	3,197,759,559	Florida	Brevard	108	2
110156	13838	795,014,470	757,619,631	795,014,470	757,619,631	North Carolina	Carteret	131	4
110170	13859	53,365,367	48,530,857	53,365,367	48,530,857	NA	NA	NA	NA
110177	13887	421,049	347,009	421,049	347,009	Georgia	McIntosh	94	1
110196	13931	85,683,268	81,014,250	85,683,268	81,014,250	NA	NA	NA	NA
110207	13958	1,431,560	1,374,163	1,431,560	1,374,163	NA	NA	NA	NA
110239	13974	56,494,515	54,540,227	56,494,515	54,540,227	Florida	Walton	116	3
110247	14012	3,116,980	2,689,982	3,116,980	2,689,982	NA	NA	NA	NA
110257	14045	44,187	25,646	41,789	23,781	NA	NA	NA	NA
110268	14045	1,820,248,889	1,694,790,102	1,724,139,871	1,627,873,529	Florida	Monroe	98	2
110298	14115	144,452	114,625	144,452	114,625	NA	NA	NA	NA
110304	14118	12,599	5,013	12,599	5,013	Massachusetts	Dukes	60	0
110316	14118	944,855,072	904,845,805	944,855,072	904,845,805	North Carolina	Pender	103	2
110329	14127	2,963,342	2,503,117	2,963,342	2,503,117	North Carolina	Hyde	81	1
110339	14132	228,678,821	213,048,342	228,678,821	213,048,342	Florida	Monroe	76	1
110340	14132	23,363,845	22,584,250	23,363,845	22,584,250	NA	NA	NA	NA
110347	14137	4,289,812	3,667,800	4,289,812	3,667,800	Massachusetts	Dukes	80	1
110351	14137	287,443,342	275,844,526	287,443,342	275,844,526	NA	NA	NA	NA
110352	14137	28,035,476	25,656,272	28,035,476	25,656,272	Mississippi	Jackson	82	1
110370	14173	3,610,409	3,125,668	3,610,409	3,125,668	Florida	Monroe	40	0
110379	14183	890,855	696,485	890,855	696,485	Florida	Franklin	65	0
110400	14272	225,452	162,799	225,452	162,799	Florida	Indian River	74	1
110471	14464	3,502,757	3,068,920	3,502,757	3,068,920	New York	Suffolk	103	2
110475	14464	1,750,983	1,529,586	1,750,983	1,529,586	Florida	Walton	79	1
110488	14507	6,622	2,279	6,622	2,279	NA	NA	NA	NA
110511	14537	840,663	697,054	840,663	697,054	NA	NA	NA	NA
110547	14617	1,161	702	1,161	702	Georgia	Camden	80	1
110566	14630	521,473	477,299	521,473	477,299	Florida	Bay	64	0
110604	14690	525,649,338	486,376,103	525,148,426	485,896,605	NA	NA	NA	NA
110621	14698	46,236,343	45,014,750	46,236,343	45,014,750	Louisiana	Plaquemines	76	1
110627	14701	549,580	467,832	549,580	467,832	Massachusetts	Dukes	98	2
110641	14756	60,591	26,898	60,591	26,898	NA	NA	NA	NA
110649	14756	577,570	498,050	577,570	498,050	NA	NA	NA	NA
110651	14756	9,644,121	8,325,796	9,616,163	8,299,519	South Carolina	Charleston	77	1
110671	14777	799,052	658,198	779,631	639,515	Florida	Pinellas	136	4
110677	14785	1,254,584,993	1,206,402,188	1,235,635,229	1,194,347,251	Louisiana	Iberia	154	4
110686	14804	54,863	29,177	54,863	29,177	NA	NA	NA	NA
110698	14851	116,248	85,718	116,248	85,718	NA	NA	NA	NA
110734	14895	84,555,024	81,804,847	84,555,024	81,804,847	South Carolina	Beaufort	92	1
110735	14895	2,028,216	1,815,095	2,028,216	1,815,095	NA	NA	NA	NA
110751	14918	16,085,397	15,361,522	15,822,130	15,130,214	Georgia	McIntosh	112	3
110756	14950	1,680,667	1,441,681	1,680,667	1,441,681	North Carolina	Brunswick	74	1
110771	14954	320,445	220,599	320,445	220,599	NA	NA	NA	NA
110774	14954	106,264	72,953	106,264	72,953	North Carolina	Carteret	51	0
110782	14986	2,817,477	2,581,983	2,817,477	2,581,983	NA	NA	NA	NA
110791	14988	32,238,650	29,697,908	32,238,650	29,697,908	Florida	Manatee	108	2
110843	15013	12,819	7,931	12,819	7,931	NA	NA	NA	NA
110846	15013	4,629,900	3,705,037	4,629,900	3,705,037	NA	NA	NA	NA
110849	15025	464,782	409,439	464,782	409,439	Virginia	Northampton	64	0
110872	15041	127,920,931	118,948,666	125,451,985	116,629,566	Virginia	Northampton	115	3
110879	15041	21,474,692	18,996,117	21,051,636	18,581,622	New Jersey	Cape May	97	2
110885	15041	3,377,893	2,978,333	3,377,893	2,978,333	Florida	Taylor	80	1
110887	15041	676,779	498,019	676,779	498,019	NA	NA	NA	NA
110900	15049	3,468,900	3,004,287	3,468,900	3,004,287	North Carolina	New Hanover	63	0
110935	15091	8,717,544	7,888,610	8,717,544	7,888,610	NA	NA	NA	NA
110957	15117	906,243	798,501	906,243	798,501	NA	NA	NA	NA
110960	15117	792,856	615,192	792,856	615,192	NA	NA	NA	NA
110963	15117	3,414,078	2,920,056	3,414,078	2,920,056	Florida	Levy	46	0
110973	15129	36,939	19,185	36,939	19,185	NA	NA	NA	NA
110976	15129	18,467,897	16,617,224	18,467,897	16,617,224	NA	NA	NA	NA
110987	15133	475,548,287	459,380,545	475,532,700	459,366,473	Florida	Manatee	116	3

**North Carolina
Residential Flood**

Response to North Carolina General Statutes § 58-36-15 (d2) (1)

EventID	Year	GU_Loss_wDS	GR_Loss_wDS	GU_Loss_xDS	GR_Loss_xDS	LandfallState	LandfallCounty	WindSpeed	SS_Intensity
110996	15173	3,571,516	3,221,198	3,571,516	3,221,198	Florida	Taylor	86	1
111025	15285	1,349,619,817	1,278,276,655	1,307,496,315	1,249,124,659	Georgia	Camden	128	3
111031	15285	114,094,900	109,768,648	109,577,801	107,057,965	Florida	Broward	97	2
111033	15285	8,133,750	7,218,115	8,114,175	7,199,749	North Carolina	Carteret	64	0
111057	15335	126,425,125	117,941,417	126,425,125	117,941,417	North Carolina	Dare	131	4
111115	15400	178,971,821	164,766,194	178,971,821	164,766,194	South Carolina	Georgetown	116	3
111116	15400	1,281,545	1,116,677	1,281,545	1,116,677	NA	NA	NA	NA
111129	15441	27,842	19,923	27,842	19,923	Florida	Franklin	119	3
111146	15456	213,899	187,156	213,899	187,156	Florida	Gulf	115	3
111210	15541	49,411,572	46,485,428	49,199,083	46,287,402	Georgia	Liberty	80	1
111236	15561	41,334,765	36,618,533	41,334,765	36,618,533	South Carolina	Charleston	119	3
111240	15561	9,336	5,223	9,336	5,223	Florida	Monroe	134	4
111245	15568	642,394,817	615,042,754	628,753,677	603,553,681	South Carolina	Charleston	121	3
111250	15568	6,860,608	6,010,605	6,860,608	6,010,605	NA	NA	NA	NA
111258	15586	80,226,182	73,028,566	80,226,182	73,028,566	NA	NA	NA	NA
111263	15605	546,290	484,038	546,290	484,038	Florida	Taylor	85	1
111266	15680	21,638	10,565	21,638	10,565	NA	NA	NA	NA
111271	15680	431,529,442	393,313,991	431,529,442	393,313,991	South Carolina	Charleston	79	1
111284	15686	90,175	53,471	90,175	53,471	NA	NA	NA	NA
111315	15777	27,040,444	24,152,131	26,621,315	23,752,861	NA	NA	NA	NA
111341	15894	565,357,745	534,038,682	555,785,000	525,515,869	South Carolina	Charleston	116	3
111356	15907	572	295	572	295	NA	NA	NA	NA
111362	15934	81,064,265	75,852,425	78,487,005	73,461,848	Florida	Broward	87	1
111363	15934	2,448,185,340	2,241,778,927	2,332,991,291	2,141,924,303	North Carolina	New Hanover	77	1
111409	16126	1,844	850	1,844	850	NA	NA	NA	NA
111417	16154	7,303,770	6,500,114	7,303,770	6,500,114	Florida	Indian River	156	4
111434	16264	145,883	111,833	145,883	111,833	Florida	Monroe	99	2
111440	16271	39,133,576	35,798,272	39,133,576	35,798,272	North Carolina	Onslow	107	2
111445	16271	188,410,600	170,317,617	188,410,600	170,317,617	NA	NA	NA	NA
111453	16311	2,090,008	1,614,569	2,090,008	1,614,569	NA	NA	NA	NA
111461	16314	27,565	10,960	27,565	10,960	Georgia	Camden	115	3
111466	16314	28,072,521	25,058,453	28,072,521	25,058,453	North Carolina	Brunswick	98	2
111505	16373	3,264,502,577	3,020,745,037	3,079,743,186	2,855,293,668	NA	NA	NA	NA
111507	16373	40,253,551	37,607,743	37,712,373	35,228,086	New York	Suffolk	91	1
111511	16373	1,134,912	783,205	1,134,912	783,205	NA	NA	NA	NA
111544	16421	53,630,476	48,675,632	53,630,476	48,675,632	South Carolina	Charleston	87	1
111560	16484	77,011,412	74,564,709	77,011,412	74,564,709	South Carolina	Charleston	80	1
111572	16485	6,619,942	5,774,414	6,619,942	5,774,414	North Carolina	Brunswick	81	1
111577	16504	1,101,129	978,100	1,101,129	978,100	NA	NA	NA	NA
111584	16504	5,558,982	4,862,582	5,558,982	4,862,582	North Carolina	Carteret	75	1
111635	16616	136,547	57,668	136,547	57,668	NA	NA	NA	NA
111639	16616	14,496,664	13,526,759	14,277,683	13,320,498	North Carolina	Currituck	90	1
111667	16669	4,696	2,264	4,696	2,264	NA	NA	NA	NA
111685	16679	377	8	377	8	Rhode Island	Washington	72	0
111691	16679	7,722,763	6,659,566	7,722,763	6,659,566	Florida	Monroe	57	0
111704	16699	6,621	2,058	6,621	2,058	Georgia	Liberty	79	1
111743	16777	938,348	839,949	938,348	839,949	NA	NA	NA	NA
111778	16844	357,992,441	341,789,705	353,012,521	338,776,112	Florida	Miami-Dade	25	0
111785	16846	1,539,429	1,178,354	1,539,429	1,178,354	Florida	Levy	58	0
111796	16872	8,522,432	7,317,233	8,522,432	7,317,233	North Carolina	Pender	75	1
111801	16873	3,107	1,799	3,107	1,799	NA	NA	NA	NA
111806	16873	18,651,459	16,481,361	18,651,459	16,481,361	North Carolina	Brunswick	76	1
111819	16942	63,314	48,350	63,314	48,350	Florida	Pasco	57	0
111824	16942	278,120,808	268,414,453	270,647,697	263,410,946	NA	NA	NA	NA
111840	16958	24,584,372	23,256,277	24,584,372	23,256,277	NA	NA	NA	NA
111851	16984	6,687,502	6,201,507	6,687,502	6,201,507	NA	NA	NA	NA
111852	16990	638,967,982	582,335,520	638,967,982	582,335,520	North Carolina	Dare	67	0
111876	16994	130,240,008	122,330,377	130,240,008	122,330,377	New York	Suffolk	106	2
111884	17006	33,369,957	30,407,325	33,369,957	30,407,325	North Carolina	Carteret	74	1
111888	17073	1,907,714	1,657,521	1,907,714	1,657,521	Florida	Nassau	81	1
111919	17151	9,181,652	8,219,897	9,179,277	8,217,557	North Carolina	Brunswick	81	1
111935	17160	6,502	5,953	6,502	5,953	South Carolina	Beaufort	76	1
111941	17167	17,716	14,372	17,716	14,372	Florida	Walton	132	4

**North Carolina
Residential Flood**

Response to North Carolina General Statutes § 58-36-15 (d2) (1)

EventID	Year	GU_Loss_wDS	GR_Loss_wDS	GU_Loss_xDS	GR_Loss_xDS	LandfallState	LandfallCounty	WindSpeed	SS_Intensity
111980	17215	1,309,128	1,035,714	1,300,860	1,028,228	Florida	Monroe	90	1
111983	17215	21,665,463	19,005,559	21,552,897	18,897,396	Louisiana	Saint Bernar	65	0
112027	17330	52,803,632	48,992,235	52,803,632	48,992,235	North Carolina	Hyde	99	2
112050	17350	253,631	170,869	253,631	170,869	NA	NA	NA	NA
112053	17350	1,179,791	1,040,160	1,179,791	1,040,160	Florida	Citrus	61	0
112054	17350	115,025	85,028	115,025	85,028	Georgia	Camden	93	1
112057	17350	294,308	255,392	294,308	255,392	Florida	Walton	125	3
112070	17396	1,429,676	1,158,694	1,429,676	1,158,694	South Carolina	Horry	36	0
112130	17470	318	14	318	14	Florida	Monroe	81	1
112137	17481	48,858	38,750	48,858	38,750	NA	NA	NA	NA
112143	17481	2,716,488	2,253,181	2,716,488	2,253,181	NA	NA	NA	NA
112210	17615	4,683,852	4,403,182	4,683,852	4,403,182	Florida	Monroe	107	2
112255	17665	12,073,843	10,420,170	12,061,081	10,408,502	South Carolina	Beaufort	97	2
112275	17700	831,515,219	801,655,763	831,515,219	801,655,763	South Carolina	Horry	118	3
112278	17700	343,722	248,457	343,722	248,457	NA	NA	NA	NA
112283	17711	262,125	206,631	262,125	206,631	North Carolina	Brunswick	104	2
112321	17743	199,564,809	183,482,433	199,564,809	183,482,433	NA	NA	NA	NA
112324	17743	1,290,002,742	1,211,411,572	1,290,002,742	1,211,411,572	South Carolina	Georgetown	92	1
112330	17750	8,112,118	6,908,810	8,112,118	6,908,810	Florida	Taylor	69	0
112334	17750	12,142,729	10,822,182	12,142,729	10,822,182	Florida	Hernando	29	0
112362	17782	43,796,811	38,556,481	43,796,811	38,556,481	Florida	Citrus	58	0
112373	17789	19,097,249	16,922,714	19,097,249	16,922,714	South Carolina	Charleston	91	1
112376	17789	288,832,690	278,974,296	288,832,690	278,974,296	Florida	Broward	91	1
112404	17844	2,665,551	2,427,611	2,665,551	2,427,611	NA	NA	NA	NA
112409	17844	134,922,368	126,282,275	134,922,368	126,282,275	North Carolina	Carteret	123	3
112420	17869	2,610,149	2,346,995	2,610,149	2,346,995	Georgia	McIntosh	97	2
112444	17920	117,109	78,757	117,109	78,757	North Carolina	Carteret	59	0
112460	17940	2,227,563,016	2,062,934,415	2,188,151,881	2,029,112,498	South Carolina	Georgetown	127	3
112471	17942	7,857	6,599	7,857	6,599	Alabama	Baldwin	90	1
112485	17971	24,012,732	21,127,526	24,012,732	21,127,526	NA	NA	NA	NA
112495	17985	89,647,080	86,382,699	89,647,080	86,382,699	NA	NA	NA	NA
112502	17992	1,901,043	1,634,569	1,901,043	1,634,569	Florida	Monroe	94	1
112519	18005	56,955	34,455	56,955	34,455	Georgia	McIntosh	95	1
112565	18063	127,584,776	124,529,791	127,584,776	124,529,791	Florida	Bay	62	0
112587	18115	54,530	39,654	54,530	39,654	NA	NA	NA	NA
112594	18115	1,708,617,315	1,623,243,409	1,663,810,001	1,593,704,170	Georgia	Chatham	75	1
112599	18148	80,887,301	73,897,007	80,803,668	73,820,754	NA	NA	NA	NA
112608	18153	5,961,390	5,474,806	5,961,382	5,474,806	Georgia	Glynn	115	3
112617	18166	30,543,397	27,318,090	30,131,982	26,926,627	South Carolina	Beaufort	116	3
112626	18166	324,550,869	298,638,289	320,519,858	294,840,813	South Carolina	Charleston	95	1
112643	18195	33,600,893	31,849,304	33,600,893	31,849,304	South Carolina	Charleston	93	1
112657	18198	124,847,220	115,566,427	124,847,220	115,566,427	Florida	Monroe	132	4
112667	18220	10,461,552	8,936,351	10,461,552	8,936,351	NA	NA	NA	NA
112675	18220	7,189	3,943	7,189	3,943	Florida	Pinellas	92	1
112678	18220	7,496,506	7,308,382	7,496,506	7,308,382	Florida	Okaloosa	81	1
112702	18405	177,656	141,590	177,656	141,590	NA	NA	NA	NA
112718	18415	102,555,846	97,074,203	102,555,846	97,074,203	Florida	Monroe	110	2
112722	18425	440,077,166	413,772,882	440,077,166	413,772,882	South Carolina	Georgetown	101	2
112723	18425	5,333,883	5,081,286	5,333,883	5,081,286	Florida	Lee	78	1
112769	18534	4,519,052	4,101,278	4,519,052	4,101,278	New York	Suffolk	75	1
112771	18534	724	230	724	230	Florida	Monroe	126	3
112788	18567	141,239,645	137,695,902	141,174,057	137,642,139	NA	NA	NA	NA
112789	18567	3,822,792	3,176,026	3,822,792	3,176,026	NA	NA	NA	NA
112848	18679	223,043	176,993	223,043	176,993	Florida	Collier	64	0
112854	18710	6,309,260	5,682,251	6,309,260	5,682,251	Florida	Monroe	104	2
112892	18782	1,756,873	1,734,309	1,756,873	1,734,309	NA	NA	NA	NA
112910	18895	27,357,898	24,837,873	27,357,859	24,837,862	Rhode Island	Washington	101	2
112913	18895	821,471	669,751	821,471	669,751	Florida	Brevard	150	4
112928	18928	42,675,426	39,407,062	39,561,067	36,574,979	South Carolina	Charleston	92	1
112933	18928	101		101		NA	NA	NA	NA
112935	18928	1,113,551	951,393	972,236	818,534	North Carolina	Carteret	78	1
112947	18955	23,957,758	21,092,935	23,957,758	21,092,935	Louisiana	Terrebonne	69	0
112956	18958	333,286	278,666	333,286	278,666	Florida	Monroe	85	1

**North Carolina
Residential Flood**

Response to North Carolina General Statutes § 58-36-15 (d2) (1)

EventID	Year	GU_Loss_wDS	GR_Loss_wDS	GU_Loss_xDS	GR_Loss_xDS	LandfallState	LandfallCounty	WindSpeed	SS_Intensity
112967	18963	5,200,722	4,791,336	5,200,722	4,791,336	Georgia	Chatham	97	2
112978	18976	6,060,216	5,449,381	6,060,216	5,449,381	Florida	Monroe	34	0
112980	18976	156,247,146	145,116,514	156,247,146	145,116,514	Florida	Levy	134	4
112992	19002	6,922,100	5,977,318	6,922,100	5,977,318	Louisiana	Saint Mary	80	1
112994	19002	9,297,095	7,266,969	9,297,095	7,266,969	North Carolina	Brunswick	75	1
112997	19002	1,066,103	841,556	1,066,103	841,556	NA	NA	NA	NA
113021	19067	32,596	18,260	32,596	18,260	NA	NA	NA	NA
113023	19070	2,377,018	2,161,144	2,377,018	2,161,144	Florida	Bay	92	1
113047	19098	3,964	1,595	3,964	1,595	NA	NA	NA	NA
113048	19098	2,249,731,483	2,094,573,424	2,092,050,338	1,984,220,154	Florida	Walton	69	0
113059	19098	102,373	64,893	96,823	60,548	NA	NA	NA	NA
113100	19183	9,600,248	7,592,047	9,600,248	7,592,047	NA	NA	NA	NA
113107	19184	12,126	4,582	12,126	4,582	NA	NA	NA	NA
113117	19199	72,068,683	68,220,213	72,068,683	68,220,213	NA	NA	NA	NA
113124	19209	5,024,782	4,230,502	5,024,782	4,230,502	NA	NA	NA	NA
113153	19253	4,685,745	3,965,831	4,685,745	3,965,831	NA	NA	NA	NA
113175	19289	59,375,275	58,253,823	59,375,275	58,253,823	NA	NA	NA	NA
113202	19317	2,693,012,362	2,487,622,809	2,580,670,142	2,391,506,215	Florida	Taylor	87	1
113215	19325	511	315	511	315	NA	NA	NA	NA
113235	19352	6,450,766	5,638,586	6,450,766	5,638,586	North Carolina	Brunswick	73	0
113240	19362	18,065,939	17,096,340	17,593,341	16,648,857	Florida	Monroe	75	1
113248	19362	206,244	182,165	206,244	182,165	Florida	Manatee	166	5
113259	19411	237,598,015	219,245,697	237,598,015	219,245,697	NA	NA	NA	NA
113306	19528	1,330,264	1,053,483	1,330,264	1,053,483	Florida	Miami-Dade	62	0
113315	19580	205,422	136,689	205,422	136,689	NA	NA	NA	NA
113317	19580	305		305		Florida	Citrus	51	0
113333	19647	2,328,593	1,911,187	2,328,593	1,911,187	NA	NA	NA	NA
113348	19678	2,414,650	1,895,948	2,414,650	1,895,948	NA	NA	NA	NA
113352	19703	1,412,781	1,193,723	1,412,781	1,193,723	North Carolina	Carteret	57	0
113358	19703	5,620,950	5,091,010	5,620,950	5,091,010	NA	NA	NA	NA
113369	19712	6,876,991	6,019,450	6,876,991	6,019,450	North Carolina	Carteret	86	1
113376	19715	26,508,420	24,044,332	26,508,420	24,044,332	North Carolina	Carteret	96	2
113390	19736	720,421,471	698,077,472	720,421,471	698,077,472	South Carolina	Charleston	98	2
113406	19789	226,455	166,941	226,455	166,941	Florida	Monroe	136	4
113407	19789	10,382,480	9,204,731	10,382,480	9,204,731	NA	NA	NA	NA
113424	19797	43,505,840	38,755,840	43,505,840	38,755,840	NA	NA	NA	NA
113428	19797	2,727,163	2,581,213	2,727,163	2,581,213	NA	NA	NA	NA
113436	19799	14,279	6,549	14,279	6,549	NA	NA	NA	NA
113443	19834	46,708,493	45,204,999	46,708,493	45,204,999	NA	NA	NA	NA
113447	19834	250,728	177,118	250,728	177,118	NA	NA	NA	NA
113451	19834	76,123,649	68,907,781	76,123,649	68,907,781	Florida	Monroe	90	1
113452	19834	1,006,377	847,558	994,431	836,371	Florida	Saint Lucie	117	3
113481	19918	90,016,721	85,118,010	90,016,721	85,118,010	Florida	Broward	101	2
113483	19918	10,133,789	9,081,521	10,133,789	9,081,521	Florida	Sarasota	64	0
113484	19918	148,631,554	142,887,468	148,631,554	142,887,468	NA	NA	NA	NA
113497	19952	432,434,944	394,341,440	432,434,944	394,341,440	North Carolina	Carteret	88	1
113532	19961	4,023,640	3,559,058	4,023,640	3,559,058	NA	NA	NA	NA
113533	19961	627,933,848	583,376,973	627,933,848	583,376,973	North Carolina	Carteret	77	1
113537	19962	6,527,868	5,654,030	6,527,868	5,654,030	North Carolina	Brunswick	122	3
113543	19962	1,114,552	936,027	1,114,552	936,027	NA	NA	NA	NA
113546	19962	278,320,428	267,946,189	278,320,428	267,946,189	Florida	Collier	29	0
113556	20029	6,028,936	5,226,824	6,028,936	5,226,824	NA	NA	NA	NA
113563	20029	2,428,681	2,165,288	2,428,681	2,165,288	NA	NA	NA	NA
113565	20029	2,627,373	2,258,970	2,627,373	2,258,970	North Carolina	Onslow	29	0
113569	20044	208,435,220	188,773,561	208,435,220	188,773,561	North Carolina	Carteret	116	3
113611	20106	12,318,621	10,876,813	12,318,621	10,876,813	Florida	Pasco	58	0
113612	20106	5,497,866	4,492,138	5,497,866	4,492,138	NA	NA	NA	NA
113624	20112	44,875,981	41,298,836	44,875,981	41,298,836	North Carolina	Hyde	111	3
113642	20158	21,785,740	19,325,485	21,785,740	19,325,485	Florida	Taylor	70	0
113649	20158	9,413,301	9,100,785	9,413,301	9,100,785	Louisiana	Saint Mary	122	3
113654	20158	898,710,213	849,962,574	898,710,213	849,962,574	North Carolina	Carteret	116	3
113658	20160	188,865,583	179,622,727	176,881,558	172,202,570	NA	NA	NA	NA
113659	20160	1,640,066,273	1,535,943,263	1,511,255,499	1,455,664,722	South Carolina	Beaufort	100	2

**North Carolina
Residential Flood**

Response to North Carolina General Statutes § 58-36-15 (d2) (1)

EventID	Year	GU_Loss_wDS	GR_Loss_wDS	GU_Loss_xDS	GR_Loss_xDS	LandfallState	LandfallCounty	WindSpeed	SS_Intensity
113666	20215	84,681	49,754	84,681	49,754	NA	NA	NA	NA
113669	20215	14,080,629	13,390,601	14,080,629	13,390,601	NA	NA	NA	NA
113677	20215	1,028	320	1,028	320	South Carolina	Georgetown	62	0
113706	20257	584,452,798	558,383,638	584,452,798	558,383,638	North Carolina	Hyde	117	3
113712	20257	994,458	892,223	994,458	892,223	NA	NA	NA	NA
113739	20339	510,224	358,997	510,224	358,997	NA	NA	NA	NA
113747	20357	2,178,196	1,947,378	2,178,196	1,947,378	NA	NA	NA	NA
113753	20375	6,191,761	5,750,601	6,191,761	5,750,601	South Carolina	Charleston	121	3
113761	20413	105,693,778	98,946,106	105,693,778	98,946,106	South Carolina	Charleston	96	2
113764	20429	32,540,800	29,620,477	32,540,800	29,620,477	North Carolina	Onslow	93	1
113887	20618	3,911,487	3,459,665	3,911,487	3,459,665	NA	NA	NA	NA
113900	20696	1,382,733	973,486	1,382,733	973,486	NA	NA	NA	NA
113901	20716	46,802,925	43,618,909	46,802,925	43,618,909	Florida	Hillsborough	57	0
113904	20716	22,280,541	21,219,934	22,280,541	21,219,934	Florida	Escambia	79	1
113926	20733	601,113	514,501	601,113	514,501	NA	NA	NA	NA
113927	20733	1,098,466,656	1,034,339,118	1,043,921,493	999,988,752	NA	NA	NA	NA
113948	20745	21,382,193	20,459,610	21,144,914	20,258,093	NA	NA	NA	NA
113953	20756	448,374,294	421,054,731	448,374,294	421,054,731	North Carolina	Onslow	115	3
113960	20767	462,179,215	435,709,754	452,406,173	426,400,093	South Carolina	Charleston	123	3
113962	20767	13,976,370	12,316,323	13,617,283	11,970,290	Massachusetts	Dukes	121	3
113991	20860	202,806	146,293	202,806	146,293	Florida	Hernando	51	0
113999	20867	7,680	3,655	7,680	3,655	Florida	Saint Johns	102	2
114022	20877	2,411,774	2,152,826	2,411,774	2,152,826	Massachusetts	Nantucket	101	2
114050	20971	10,776,545	8,586,286	10,776,545	8,586,286	NA	NA	NA	NA
114061	20987	1,911,686,255	1,777,140,924	1,878,841,563	1,748,215,006	North Carolina	Brunswick	95	1
114066	20987	12,040,954	11,386,115	12,040,954	11,386,115	North Carolina	Dare	72	0
114080	20994	5,425,451	5,183,424	5,425,451	5,183,424	NA	NA	NA	NA
114083	21022	122,600,558	116,226,173	122,600,558	116,226,173	NA	NA	NA	NA
114086	21022	987	167	987	167	NA	NA	NA	NA
114088	21022	2,292,163	1,919,009	2,292,163	1,919,009	NA	NA	NA	NA
114103	21066	1,916,128	1,755,561	1,916,128	1,755,561	South Carolina	Beaufort	76	1
114111	21067	221,421,121	213,833,667	221,421,121	213,833,667	South Carolina	Charleston	125	3
114136	21117	332,276	289,012	332,276	289,012	NA	NA	NA	NA
114185	21202	295,093	259,753	295,093	259,753	Florida	Monroe	80	1
114244	21298	1,551,566,791	1,441,065,388	1,501,486,836	1,395,427,785	Florida	Saint Lucie	159	5
114257	21317	24,456,127	20,633,881	24,456,127	20,633,881	North Carolina	Carteret	58	0
114258	21322	17,630,099	15,513,581	17,630,099	15,513,581	NA	NA	NA	NA
114271	21361	23,702,955	22,716,097	23,458,960	22,536,037	NA	NA	NA	NA
114273	21361	3,565	1,004	3,565	1,004	New York	Suffolk	93	1
114335	21456	9,649,170	8,645,736	9,649,170	8,645,736	North Carolina	Carteret	117	3
114354	21539	2,746,932	2,619,909	2,746,932	2,619,909	Louisiana	Iberia	76	1
114399	21626	14,910,107	13,469,095	14,910,107	13,469,095	North Carolina	Carteret	106	2
114403	21626	980,466	805,748	980,466	805,748	NA	NA	NA	NA
114405	21626	7,106,307	6,297,413	7,106,307	6,297,413	New York	Suffolk	75	1
114444	21675	34,103,215	30,497,409	34,103,215	30,497,409	NA	NA	NA	NA
114449	21691	35,246	16,727	35,246	16,727	Maryland	Worcester	86	1
114466	21700	4,273,351	3,654,499	4,273,351	3,654,499	Florida	Lee	64	0
114509	21828	624,523	483,619	624,523	483,619	NA	NA	NA	NA
114510	21875	11,684	8,574	11,684	8,574	NA	NA	NA	NA
114515	21875	797		797		NA	NA	NA	NA
114523	21895	1,494,618	1,330,779	1,494,618	1,330,779	NA	NA	NA	NA
114526	21895	18,436,255	16,639,272	18,436,255	16,639,272	North Carolina	Onslow	117	3
114538	21932	199,469,144	184,427,453	199,469,144	184,427,453	North Carolina	Brunswick	80	1
114542	21963	330,934	289,225	330,934	289,225	NA	NA	NA	NA
114547	21963	941,361	788,062	941,361	788,062	Florida	Dixie	115	3
114552	21982	9,097	7,192	9,097	7,192	South Carolina	Charleston	84	1
114576	22036	810,135,518	782,451,560	810,135,518	782,451,560	North Carolina	Brunswick	97	2
114577	22036	282,159,329	264,564,564	282,159,329	264,564,564	NA	NA	NA	NA
114582	22052	137,943,684	131,178,155	137,943,684	131,178,155	Florida	Monroe	64	0
114597	22080	404,791,793	390,929,894	404,791,793	390,929,894	Florida	Charlotte	53	0
114610	22083	10,980	8,436	10,980	8,436	Florida	Dixie	121	3
114615	22087	18,145,949	15,571,862	18,145,949	15,571,862	NA	NA	NA	NA
114627	22096	89,637,345	80,465,414	89,637,345	80,465,414	North Carolina	Brunswick	109	2

**North Carolina
Residential Flood**

Response to North Carolina General Statutes § 58-36-15 (d2) (1)

EventID	Year	GU_Loss_wDS	GR_Loss_wDS	GU_Loss_xDS	GR_Loss_xDS	LandfallState	LandfallCounty	WindSpeed	SS_Intensity
114662	22195	57,984,565	52,123,800	57,001,610	51,184,838	Florida	Saint Johns	142	4
114668	22209	121,220,677	113,133,618	121,220,677	113,133,618	North Carolina	Dare	128	3
114678	22240	289,720,094	280,502,652	289,720,094	280,502,652	NA	NA	NA	NA
114732	22346	493,026	415,474	493,026	415,474	Florida	Flagler	69	0
114748	22379	4,774,559	4,094,188	4,774,559	4,094,188	NA	NA	NA	NA
114749	22379	2,269,506	2,019,037	2,269,506	2,019,037	Florida	Monroe	130	4
114769	22400	2,241,676,790	2,079,492,362	2,069,698,072	1,965,028,962	NA	NA	NA	NA
114773	22400	736,856,813	670,564,293	682,397,153	625,543,322	Florida	Bay	64	0
114775	22400	6,459	6,022	6,459	6,022	NA	NA	NA	NA
114796	22485	313,730	229,879	313,730	229,879	Florida	Saint Johns	101	2
114826	22543	1,450,341	1,319,163	1,450,341	1,319,163	NA	NA	NA	NA
114831	22543	4,303,006	4,102,806	4,303,006	4,102,806	NA	NA	NA	NA
114845	22593	1,154,341,949	1,098,172,142	1,154,341,949	1,098,172,142	South Carolina	Georgetown	100	2
114848	22593	235	96	235	96	NA	NA	NA	NA
114873	22636	23,047	9,209	23,047	9,209	NA	NA	NA	NA
114876	22636	3,150,925,621	2,923,435,428	3,021,405,349	2,805,323,906	South Carolina	Horry	88	1
114903	22719	411,479,552	388,867,784	411,479,552	388,867,784	Florida	Levy	108	2
114910	22741	53,268	33,052	53,268	33,052	NA	NA	NA	NA
114935	22746	4,558,350	3,839,988	4,558,350	3,839,988	NA	NA	NA	NA
114938	22751	24,929,187	21,627,489	24,929,187	21,627,489	NA	NA	NA	NA
114939	22751	21,416,885	18,638,349	21,416,885	18,638,349	NA	NA	NA	NA
114941	22751	18,419,902	16,659,417	18,419,902	16,659,417	NA	NA	NA	NA
114942	22751	50,019,544	48,307,352	50,019,544	48,307,352	NA	NA	NA	NA
114954	22767	41		41		Massachusetts	Nantucket	86	1
114989	22814	4,610,080	3,888,456	4,610,080	3,888,456	NA	NA	NA	NA
114994	22814	246,865,911	235,175,728	246,865,911	235,175,728	South Carolina	Charleston	117	3
115000	22826	73,671,931	68,201,570	73,671,931	68,201,570	Florida	Bay	79	1
115012	22846	847,205	718,352	834,293	706,185	Florida	Sarasota	121	3
115015	22870	210,953,574	204,574,427	210,953,574	204,574,427	NA	NA	NA	NA
115016	22870	83,323,587	74,376,511	83,323,587	74,376,511	North Carolina	New Hanover	79	1
115022	22871	1,567,639,807	1,411,121,266	1,552,983,988	1,397,678,768	South Carolina	Horry	86	1
115027	22871	11,778,473	10,772,106	11,778,473	10,772,106	Florida	Miami-Dade	81	1
115045	22874	21,122,024	18,650,382	21,122,024	18,650,382	North Carolina	Hyde	75	1
115053	22899	600,527,588	583,257,937	600,527,588	583,257,937	Georgia	Chatham	79	1
115166	23066	6,989,993	6,073,864	6,989,993	6,073,864	South Carolina	Horry	63	0
115170	23066	8,335,147	7,461,168	8,335,147	7,461,168	North Carolina	Carteret	98	2
115178	23073	43,306,118	41,413,634	43,306,118	41,413,634	NA	NA	NA	NA
115182	23073	1,851,006,066	1,811,495,237	1,851,006,066	1,811,495,237	Florida	Citrus	115	3
115183	23099	486,385,835	460,795,164	486,385,835	460,795,164	Florida	Miami-Dade	156	4
115208	23152	249,300,395	241,212,097	249,300,395	241,212,097	Florida	Okaloosa	87	1
115215	23159	1,022,549	845,994	1,022,549	845,994	NA	NA	NA	NA
115264	23285	1,944,001,931	1,801,600,087	1,692,279,097	1,576,032,533	South Carolina	Georgetown	113	3
115277	23294	326,925,441	309,677,150	325,824,227	308,657,477	South Carolina	Beaufort	116	3
115291	23314	1,122,971	1,093,530	1,122,971	1,093,530	Florida	Brevard	46	0
115296	23314	39,751,787	36,263,902	39,751,787	36,263,902	NA	NA	NA	NA
115298	23314	6,806,228	6,664,672	6,806,228	6,664,672	Louisiana	Lafourche	79	1
115303	23319	103,490	93,116	103,490	93,116	NA	NA	NA	NA
115305	23319	19,864,132	18,039,405	19,864,132	18,039,405	North Carolina	Onslow	115	3
115308	23319	7,120,464	6,338,694	7,120,464	6,338,694	Florida	Bay	52	0
115328	23382	64,043	43,565	63,404	43,036	NA	NA	NA	NA
115335	23389	19,116,415	17,492,329	19,116,415	17,492,329	Maine	Washington	85	1
115357	23419	83,714	76,142	83,714	76,142	Georgia	Chatham	81	1
115365	23423	66,771,922	63,889,600	66,771,922	63,889,600	South Carolina	Georgetown	75	1
115366	23423	81,614,369	73,139,729	81,614,369	73,139,729	NA	NA	NA	NA
115374	23451	54,878	43,525	54,878	43,525	NA	NA	NA	NA
115384	23459	3,584	2,912	3,584	2,912	NA	NA	NA	NA
115385	23459	51,425	47,080	51,425	47,080	Florida	Monroe	145	4
115405	23466	846,517	707,859	846,517	707,859	NA	NA	NA	NA
115440	23573	350	19	350	19	Florida	Saint Johns	79	1
115472	23632	166,512	59,174	166,512	59,174	NA	NA	NA	NA
115477	23632	1,462,677	1,102,891	1,462,677	1,102,891	NA	NA	NA	NA
115512	23639	158,806,781	145,678,651	153,658,925	140,776,604	Florida	Monroe	29	0
115516	23639	52,579,804	48,436,266	52,579,804	48,436,266	North Carolina	Hyde	104	2

**North Carolina
Residential Flood**

Response to North Carolina General Statutes § 58-36-15 (d2) (1)

EventID	Year	GU_Loss_wDS	GR_Loss_wDS	GU_Loss_xDS	GR_Loss_xDS	LandfallState	LandfallCounty	WindSpeed	SS_Intensity
115526	23643	263,162	210,480	263,162	210,480	Florida	Saint Johns	99	2
115530	23643	71,208,277	65,634,976	71,208,277	65,634,976	Florida	Monroe	93	1
115556	23664	40,999,455	36,962,503	40,999,455	36,962,503	South Carolina	Georgetown	103	2
115602	23780	568,082,935	527,935,612	568,082,935	527,935,612	South Carolina	Charleston	112	3
115608	23780	4,235,459	3,669,922	4,235,459	3,669,922	NA	NA	NA	NA
115647	23853	13,570,723	11,576,263	13,570,723	11,576,263	NA	NA	NA	NA
115692	23920	12,816	3,702	12,816	3,702	North Carolina	Currituck	63	0
115704	23934	6,687,628	5,769,044	6,687,628	5,769,044	Florida	Palm Beach	53	0
115730	23980	176,965,827	168,596,820	164,314,064	160,929,102	NA	NA	NA	NA
115747	24009	43,727,250	38,904,290	43,727,250	38,904,290	NA	NA	NA	NA
115754	24015	49,162,056	45,800,684	49,162,056	45,800,684	Florida	Bay	81	1
115764	24021	569,484	456,735	569,484	456,735	NA	NA	NA	NA
115800	24158	10,724	7,685	10,724	7,685	Rhode Island	Newport	105	2
115816	24177	52,080	31,939	52,080	31,939	NA	NA	NA	NA
115827	24187	2,505,851	1,937,817	2,505,851	1,937,817	NA	NA	NA	NA
115838	24188	164,375,766	157,929,967	160,308,791	154,964,517	Florida	Monroe	182	5
115856	24248	23,572,040	20,655,660	23,572,040	20,655,660	South Carolina	Charleston	98	2
115862	24248	1,608,258	1,534,030	1,608,258	1,534,030	Florida	Walton	112	3
115863	24248	245,390,775	228,849,127	244,399,386	227,892,842	South Carolina	Georgetown	75	1
115868	24248	56,573	51,940	56,006	51,389	Georgia	Chatham	140	4
115876	24274	57,409	48,630	57,409	48,630	Louisiana	Cameron	125	3
115910	24292	1,110,870	832,183	1,110,870	832,183	Florida	Citrus	114	3
115913	24311	281,616,367	257,419,718	281,616,367	257,419,718	Florida	Hernando	86	1
115916	24311	2,005	823	2,005	823	South Carolina	Horry	82	1
115934	24323	4,423,414	3,800,760	4,107,237	3,504,172	Florida	Miami-Dade	46	0
115966	24342	97,474	56,437	97,474	56,437	NA	NA	NA	NA
115978	24383	6,816	1,322	6,636	1,253	Florida	Dixie	29	0
115989	24415	2,654,061,055	2,441,754,224	2,580,746,300	2,375,607,707	NA	NA	NA	NA
115994	24415	120,339,113	112,302,045	120,339,113	112,302,045	North Carolina	Onslow	93	1
115996	24418	187,880,946	176,309,352	187,880,946	176,309,352	South Carolina	Horry	80	1
116000	24418	70,193,373	64,814,082	70,193,373	64,814,082	North Carolina	Dare	109	2
116011	24426	4,062	1,291	4,062	1,291	NA	NA	NA	NA
116012	24426	1,418,314	1,254,934	1,418,314	1,254,934	NA	NA	NA	NA
116017	24457	59,605,393	57,449,782	59,605,393	57,449,782	South Carolina	Charleston	81	1
116020	24457	7,138,467	6,253,272	7,138,467	6,253,272	Florida	Hillsborough	57	0
116048	24508	214,922,492	201,686,925	214,922,492	201,686,925	North Carolina	Pender	75	1
116054	24606	538,250,684	521,866,508	538,250,684	521,866,508	Massachusetts	Dukes	109	2
116078	24644	55,519	28,647	55,519	28,647	NA	NA	NA	NA
116081	24644	312,426,036	289,471,321	312,426,036	289,471,321	North Carolina	Carteret	91	1
116088	24660	76,511	45,909	76,511	45,909	NA	NA	NA	NA
116112	24684	491,880,550	475,977,035	491,880,550	475,977,035	Florida	Bay	79	1
116115	24684	10,800,898	10,387,356	10,800,898	10,387,356	NA	NA	NA	NA
116121	24685	506,184	369,348	506,184	369,348	NA	NA	NA	NA
116132	24686	4,528,600	3,927,619	4,381,790	3,789,166	Delaware	Sussex	80	1
116144	24724	16,278,056	14,374,567	16,278,056	14,374,567	Florida	Duval	112	3
116153	24745	652,138,047	626,010,984	652,138,047	626,010,984	South Carolina	Charleston	96	2
116161	24748	113,443,225	106,159,321	113,443,225	106,159,321	South Carolina	Georgetown	119	3
116188	24798	2,955,619	2,262,611	2,955,619	2,262,611	South Carolina	Georgetown	124	3
116235	24968	2,101,174	1,803,082	2,101,174	1,803,082	Georgia	Camden	92	1
116256	24995	962,568,633	913,617,388	929,652,469	891,421,966	Florida	Monroe	40	0
116279	25028	74,284,456	66,205,048	74,284,456	66,205,048	North Carolina	Dare	72	0
116281	25028	34		34		Florida	Saint Johns	104	2
116304	25126	11,851,626	9,732,077	11,851,626	9,732,077	North Carolina	Dare	76	1
116327	25162	44,278,925	40,596,209	44,278,925	40,596,209	North Carolina	Carteret	76	1
116331	25162	439,400,218	427,246,941	439,400,218	427,246,941	NA	NA	NA	NA
116346	25224	65,345,752	62,302,711	65,345,752	62,302,711	NA	NA	NA	NA
116365	25313	1,185,544	1,022,878	1,185,544	1,022,878	NA	NA	NA	NA
116367	25313	818,994	595,019	818,994	595,019	NA	NA	NA	NA
116382	25345	3,078,741,890	2,862,511,998	2,931,949,242	2,758,790,941	NA	NA	NA	NA
116389	25345	12,283	4,752	12,283	4,752	NA	NA	NA	NA
116407	25369	107,201	93,023	107,201	93,023	Massachusetts	Barnstable	87	1
116419	25370	1,937,539	1,844,625	1,937,539	1,844,625	NA	NA	NA	NA
116429	25453	26,075,068	24,966,189	26,018,827	24,911,340	NA	NA	NA	NA

**North Carolina
Residential Flood**

Response to North Carolina General Statutes § 58-36-15 (d2) (1)

EventID	Year	GU_Loss_wDS	GR_Loss_wDS	GU_Loss_xDS	GR_Loss_xDS	LandfallState	LandfallCounty	WindSpeed	SS_Intensity
116432	25453	648,662,361	598,697,266	637,913,938	588,996,810	NA	NA	NA	NA
116442	25454	27,187,340	26,540,504	27,187,340	26,540,504	Florida	Monroe	168	5
116463	25533	9,958	2,986	9,958	2,986	New York	Suffolk	101	2
116467	25533	121,753,807	118,811,452	121,753,807	118,811,452	Florida	Levy	85	1
116484	25574	25,515	16,397	25,515	16,397	NA	NA	NA	NA
116487	25615	2,452,069	1,980,083	2,452,069	1,980,083	North Carolina	Carteret	79	1
116493	25615	8,534	2,358	8,534	2,358	New Jersey	Ocean	81	1
116496	25639	37,667,433	33,866,695	37,667,433	33,866,695	North Carolina	Carteret	108	2
116500	25639	1,454,778	1,322,835	1,454,778	1,322,835	Florida	Volusia	118	3
116531	25710	139,401	57,574	139,401	57,574	NA	NA	NA	NA
116536	25710	45,661	29,589	45,661	29,589	NA	NA	NA	NA
116590	25777	5,211	3,665	5,211	3,665	NA	NA	NA	NA
116600	25835	202	122	202	122	Florida	Martin	154	4
116608	25901	111	44	111	44	Florida	Monroe	112	3
116618	25923	120,990,582	109,472,537	113,806,634	103,153,558	Florida	Volusia	160	5
116625	25923	507,928,633	463,749,101	485,085,227	443,696,272	North Carolina	Pender	89	1
116632	25976	1,836,590	1,514,461	1,836,590	1,514,461	NA	NA	NA	NA
116637	25976	1,604,141	1,434,305	1,604,141	1,434,305	NA	NA	NA	NA
116657	26043	2,828	503	2,828	503	Virginia	Accomack	74	1
116665	26069	110,715,270	105,551,198	108,333,393	103,812,737	NA	NA	NA	NA
116675	26069	86,819,329	83,987,142	85,814,746	83,074,523	NA	NA	NA	NA
116685	26105	597,519	502,007	597,519	502,007	Florida	Saint Lucie	110	2
116715	26121	32,407,110	29,310,499	32,407,110	29,310,499	North Carolina	Dare	75	1
116751	26188	4,059,215	3,668,960	4,059,215	3,668,960	NA	NA	NA	NA
116766	26189	1,928,490	1,674,620	1,928,490	1,674,620	South Carolina	Charleston	46	0
116767	26189	63,759,862	61,025,243	61,584,282	59,600,392	NA	NA	NA	NA
116768	26189	1,000,513,742	912,131,496	938,246,046	856,042,630	NA	NA	NA	NA
116802	26297	220,240,417	201,387,165	220,240,417	201,387,165	North Carolina	Hyde	103	2
116833	26352	348,525	293,789	348,525	293,789	Florida	Monroe	114	3
116847	26370	124,420,255	120,957,597	124,418,593	120,956,190	Florida	Monroe	150	4
116876	26427	81,596	53,317	81,596	53,317	Florida	Brevard	115	3
116895	26486	148,313,791	141,567,657	148,313,791	141,567,657	NA	NA	NA	NA
116909	26517	2,774,155,870	2,558,811,992	2,540,154,104	2,353,734,801	South Carolina	Horry	91	1
116914	26524	37,818	18,197	37,818	18,197	NA	NA	NA	NA
116915	26524	101,724	91,444	101,724	91,444	NA	NA	NA	NA
116931	26534	59,534,819	57,937,243	59,534,819	57,937,243	NA	NA	NA	NA
116947	26555	2,144,773	1,908,467	2,144,773	1,908,467	New Jersey	Ocean	60	0
116950	26555	291,270,690	272,983,867	291,270,690	272,983,867	Massachusetts	Nantucket	74	1
116951	26555	113,550,642	107,367,090	111,566,684	106,002,842	NA	NA	NA	NA
116952	26555	19,902,615	17,522,715	19,598,428	17,232,774	North Carolina	Onslow	64	0
116953	26555	500,340,295	467,884,011	479,810,776	448,910,782	NA	NA	NA	NA
116964	26571	579,128	415,544	579,128	415,544	NA	NA	NA	NA
116977	26583	64,205,171	57,245,295	64,205,171	57,245,295	North Carolina	Dare	87	1
116984	26583	141,876	96,155	140,765	95,385	Florida	Monroe	108	2
116992	26603	18,247,582	16,165,655	18,247,582	16,165,655	Florida	Miami-Dade	89	1
116999	26603	2,079,133,957	1,887,233,042	2,014,496,844	1,835,019,939	Florida	Miami-Dade	142	4
117004	26611	714,848,858	692,117,608	714,848,858	692,117,608	North Carolina	Brunswick	125	3
117012	26611	776,630,169	733,663,402	725,061,143	703,637,091	North Carolina	Pender	77	1
117036	26690	1,837,353	1,331,588	1,837,353	1,331,588	NA	NA	NA	NA
117037	26690	2,575,353	2,081,846	2,575,353	2,081,846	North Carolina	Carteret	76	1
117050	26723	48,978	36,254	48,978	36,254	NA	NA	NA	NA
117057	26760	348,010	295,629	348,010	295,629	North Carolina	Pender	53	0
117059	26760	77,251,893	74,751,379	77,251,893	74,751,379	Florida	Monroe	62	0
117068	26765	4,435,538	3,750,078	4,435,538	3,750,078	North Carolina	Brunswick	81	1
117071	26767	4,752,221	4,015,825	4,752,221	4,015,825	NA	NA	NA	NA
117075	26767	17,988,853	17,448,576	17,988,853	17,448,576	Louisiana	Lafourche	125	3
117076	26767	202,265,446	190,497,896	201,538,018	190,008,932	North Carolina	Brunswick	63	0
117101	26786	132,362,354	121,878,241	127,774,784	117,586,028	NA	NA	NA	NA
117107	26796	2,365,753	2,077,205	2,365,753	2,077,205	Florida	Hernando	93	1
117108	26796	37,340,034	35,780,934	37,340,034	35,780,934	NA	NA	NA	NA
117130	26819	121,945,954	112,136,757	121,945,954	112,136,757	NA	NA	NA	NA
117140	26822	32,816,764	29,457,079	32,816,764	29,457,079	North Carolina	Dare	67	0
117157	26842	53,619,566	49,109,730	53,619,566	49,109,730	New York	Suffolk	101	2

**North Carolina
Residential Flood**

Response to North Carolina General Statutes § 58-36-15 (d2) (1)

EventID	Year	GU_Loss_wDS	GR_Loss_wDS	GU_Loss_xDS	GR_Loss_xDS	LandfallState	LandfallCounty	WindSpeed	SS_Intensity
117164	26908	15,213	5,483	15,213	5,483	NA	NA	NA	NA
117168	26908	186,646	160,918	186,646	160,918	NA	NA	NA	NA
117201	26950	200,384	124,583	200,384	124,583	South Carolina	Charleston	83	1
117208	26960	26,152,365	23,579,519	26,152,365	23,579,519	North Carolina	New Hanover	81	1
117262	27080	52,461,402	51,245,884	52,461,402	51,245,884	NA	NA	NA	NA
117314	27190	2,454,482,829	2,263,852,927	2,301,678,760	2,152,633,325	South Carolina	Charleston	96	2
117329	27209	794,787	558,343	794,787	558,343	Massachusetts	Nantucket	110	2
117361	27228	31,790	15,986	31,790	15,986	NA	NA	NA	NA
117365	27228	291		291		Rhode Island	Newport	105	2
117380	27278	1,621,314,740	1,532,522,384	1,534,158,257	1,479,664,882	Georgia	Glynn	86	1
117381	27278	65,727	32,821	65,060	32,404	Florida	Manatee	119	3
117387	27282	1,235,203,691	1,206,432,941	1,235,203,691	1,206,432,941	Texas	Cameron	52	0
117397	27319	526,419,670	510,649,300	526,419,670	510,649,300	Florida	Escambia	130	4
117402	27319	448,235,823	430,453,696	448,235,823	430,453,696	Florida	Lee	58	0
117403	27357	87,152,171	79,847,718	87,152,171	79,847,718	NA	NA	NA	NA
117436	27376	119,292	71,578	119,292	71,578	NA	NA	NA	NA
117439	27383	278,248,362	268,328,862	278,248,362	268,328,862	NA	NA	NA	NA
117483	27424	2,056,739	1,694,771	2,056,739	1,694,771	South Carolina	Georgetown	77	1
117491	27455	2,543,820,946	2,404,576,630	2,517,853,613	2,389,349,546	South Carolina	Georgetown	129	3
117517	27477	5,769,158	5,061,866	5,769,158	5,061,866	South Carolina	Beaufort	81	1
117544	27496	72,440,892	65,423,154	72,440,892	65,423,154	NA	NA	NA	NA
117560	27551	15,296,268	13,290,958	15,296,268	13,290,958	North Carolina	Hyde	82	1
117565	27551	56,341,115	52,625,212	56,341,115	52,625,212	North Carolina	Dare	100	2
117588	27607	548,660,259	530,571,843	537,514,672	523,632,534	Florida	Monroe	115	3
117614	27633	12,377	7,615	12,377	7,615	NA	NA	NA	NA
117620	27653	20		20		NA	NA	NA	NA
117665	27717	127,179,144	116,600,980	123,894,783	113,583,416	South Carolina	Charleston	80	1
117693	27778	982,242	840,537	982,242	840,537	South Carolina	Charleston	116	3
117706	27798	101,508	91,251	101,508	91,251	NA	NA	NA	NA
117713	27839	130,506,968	117,401,435	130,506,968	117,401,435	NA	NA	NA	NA
117732	27871	193,404,995	182,895,454	193,404,995	182,895,454	North Carolina	Brunswick	103	2
117733	27871	2,928,452	2,518,739	2,928,452	2,518,739	NA	NA	NA	NA
117763	27936	9,122	3,192	9,122	3,192	NA	NA	NA	NA
117784	28022	49,947	24,369	49,947	24,369	NA	NA	NA	NA
117856	28085	182,520	157,548	182,520	157,548	NA	NA	NA	NA
117866	28086	14,813,974	12,820,504	14,813,974	12,820,504	Florida	Monroe	71	0
117907	28124	332,936	331,806	332,936	331,806	NA	NA	NA	NA
117914	28135	11,779,059	10,857,938	11,779,059	10,857,938	North Carolina	Hyde	91	1
117926	28191	384,758,996	354,213,451	384,758,996	354,213,451	North Carolina	Onslow	92	1
117927	28193	76,757,337	71,603,347	76,757,337	71,603,347	Florida	Gulf	80	1
117936	28212	2,421,297	2,153,053	2,421,297	2,153,053	Louisiana	Cameron	97	2
117938	28212	2,478,423	2,075,224	2,478,423	2,075,224	Florida	Monroe	83	1
117946	28225	28,837,776	26,439,683	28,837,776	26,439,683	NA	NA	NA	NA
117965	28241	65,935,527	61,797,861	65,935,527	61,797,861	North Carolina	Brunswick	99	2
117978	28246	25,170,979	24,584,092	25,170,979	24,584,092	Florida	Palm Beach	110	2
118008	28268	11,065,100	9,681,897	11,065,100	9,681,897	North Carolina	Hyde	101	2
118014	28268	53,943,061	48,313,860	51,603,537	46,062,455	North Carolina	Carteret	111	3
118056	28345	47,555,237	45,985,346	47,555,237	45,985,346	Florida	Escambia	99	2
118064	28345	65,742	29,071	65,742	29,071	Maine	Washington	88	1
118072	28347	5,124,498	4,588,847	5,124,498	4,588,847	NA	NA	NA	NA
118073	28347	101,854,434	96,010,788	101,854,434	96,010,788	Florida	Brevard	85	1
118080	28380	4,349,211	3,868,690	4,349,033	3,868,539	Florida	Saint Lucie	158	5
118087	28380	172,286	112,439	172,286	112,439	North Carolina	Carteret	52	0
118097	28452	120	53	120	53	Florida	Dixie	115	3
118129	28480	37,081	19,570	37,081	19,570	Florida	Volusia	101	2
118137	28492	62,755	49,375	62,755	49,375	Florida	Bay	46	0
118142	28512	153,293,432	139,790,006	153,293,432	139,790,006	NA	NA	NA	NA
118152	28530	37,842	23,060	37,842	23,060	Delaware	Sussex	59	0
118176	28566	1,385,645,430	1,298,585,336	1,356,342,201	1,274,595,765	Florida	Franklin	112	3
118177	28566	2,516,235	2,020,744	2,516,235	2,020,744	NA	NA	NA	NA
118206	28575	115,411	77,084	115,411	77,084	Florida	Dixie	129	3
118213	28584	153,822,497	140,413,503	153,822,497	140,413,503	Florida	Palm Beach	29	0
118215	28584	38,401,460	34,479,406	38,401,460	34,479,406	South Carolina	Georgetown	82	1

**North Carolina
Residential Flood**

Response to North Carolina General Statutes § 58-36-15 (d2) (1)

EventID	Year	GU_Loss_wDS	GR_Loss_wDS	GU_Loss_xDS	GR_Loss_xDS	LandfallState	LandfallCounty	WindSpeed	SS_Intensity
118228	28656	22,849	18,754	22,249	18,210	Florida	Palm Beach	157	5
118230	28656	1,470,006,427	1,408,007,369	1,417,696,495	1,373,256,017	Florida	Levy	116	3
118231	28656	4,758,428	4,512,591	4,758,428	4,512,591	NA	NA	NA	NA
118266	28680	487,245	371,617	487,245	371,617	NA	NA	NA	NA
118270	28721	4,468	1,088	4,468	1,088	NA	NA	NA	NA
118273	28721	558,342,574	533,014,000	558,342,574	533,014,000	South Carolina	Horry	103	2
118296	28817	28,999,637	25,582,391	28,999,637	25,582,391	NA	NA	NA	NA
118303	28817	264,561,312	251,634,746	264,561,312	251,634,746	North Carolina	Brunswick	79	1
118308	28817	319,710,471	307,508,396	319,710,471	307,508,396	North Carolina	Hyde	105	2
118323	28858	2,459,799	2,078,208	2,459,799	2,078,208	NA	NA	NA	NA
118345	28889	451,360	385,830	451,360	385,830	Florida	Lee	93	1
118378	28947	310,726	206,172	310,726	206,172	NA	NA	NA	NA
118412	28975	100,875,257	95,010,774	100,875,257	95,010,774	NA	NA	NA	NA
118436	29020	6,801,031	6,375,832	6,801,031	6,375,832	Florida	Monroe	127	3
118464	29033	16,382,401	13,453,276	16,382,401	13,453,276	NA	NA	NA	NA
118466	29033	4,582,611,431	4,266,843,316	4,243,738,109	3,960,496,171	South Carolina	Georgetown	82	1
118507	29173	111,703,546	99,204,748	111,703,546	99,204,748	North Carolina	Pender	81	1
118517	29173	46,738,797	43,376,337	46,738,797	43,376,337	North Carolina	Brunswick	69	0
118530	29190	60,286,848	55,230,109	60,286,848	55,230,109	North Carolina	Carteret	84	1
118554	29229	1,321	471	1,321	471	Florida	Palm Beach	102	2
118596	29366	677,914,354	657,069,337	677,914,354	657,069,337	NA	NA	NA	NA
118603	29376	6,276,667	5,500,903	6,276,667	5,500,903	NA	NA	NA	NA
118610	29382	12,324,571	10,264,967	12,324,503	10,264,902	NA	NA	NA	NA
118617	29386	2,249,935	1,529,289	2,249,935	1,529,289	Georgia	Glynn	29	0
118631	29405	28,258,364	26,682,634	28,258,364	26,682,634	NA	NA	NA	NA
118632	29405	212,218,971	192,767,036	212,218,971	192,767,036	NA	NA	NA	NA
118637	29405	338,533	295,530	338,533	295,530	NA	NA	NA	NA
118658	29448	157,437,222	146,378,851	157,437,222	146,378,851	North Carolina	Dare	104	2
118684	29514	35,134	17,728	35,134	17,728	Massachusetts	Dukes	66	0
118703	29519	16,504	9,775	16,504	9,775	NA	NA	NA	NA
118720	29539	12,826	6,723	12,826	6,723	Florida	Brevard	117	3
118787	29694	57,035,911	55,847,339	57,035,911	55,847,339	NA	NA	NA	NA
118816	29786	48,707,340	45,414,764	48,707,340	45,414,764	New Jersey	Cape May	81	1
118825	29823	3,284	1,277	3,284	1,277	NA	NA	NA	NA
118853	29843	170,818,033	160,435,949	167,958,845	157,842,977	North Carolina	Dare	138	4
118864	29856	146,974	91,901	146,974	91,901	NA	NA	NA	NA
118871	29875	140,154	86,275	140,154	86,275	New York	Suffolk	69	0
118875	29879	8,568,784	7,661,550	8,401,151	7,502,459	NA	NA	NA	NA
118885	29879	762,251,095	677,339,036	748,759,539	665,363,412	South Carolina	Georgetown	92	1
118894	29882	1,967,167	1,577,851	1,967,167	1,577,851	Florida	Monroe	62	0
118913	29922	3,740,878	3,564,778	3,740,878	3,564,778	NA	NA	NA	NA
118936	29926	43,197,214	39,875,853	43,197,214	39,875,853	North Carolina	Pender	104	2
118963	29968	13,903	6,933	13,903	6,933	NA	NA	NA	NA
118996	30020	5,733,711	5,296,402	5,733,711	5,296,402	NA	NA	NA	NA
119025	30072	89,687,652	82,502,747	89,678,848	82,494,814	NA	NA	NA	NA
119076	30193	3,076,750,202	2,843,419,392	2,973,792,877	2,752,456,359	North Carolina	Carteret	121	3
119087	30193	23,643,554	22,043,176	23,626,921	22,027,735	Georgia	Chatham	116	3
119095	30234	1,635,765	1,395,828	1,635,765	1,395,828	South Carolina	Charleston	107	2
119097	30234	16,219,604	15,433,384	16,219,604	15,433,384	NA	NA	NA	NA
119112	30241	5,458,468,283	4,974,589,863	4,721,228,975	4,459,837,722	NA	NA	NA	NA
119123	30288	6,370	3,089	6,370	3,089	NA	NA	NA	NA
119150	30331	1,857,206,308	1,743,254,384	1,829,859,222	1,718,402,233	North Carolina	Brunswick	82	1
119157	30333	4,653	1,070	4,653	1,070	Rhode Island	Washington	80	1
119177	30342	233,193,808	209,712,074	233,193,808	209,712,074	NA	NA	NA	NA
119191	30374	11,244,908	9,886,594	11,244,908	9,886,594	North Carolina	Pender	87	1
119205	30377	5,412,075	4,932,634	5,412,075	4,932,634	Florida	Monroe	40	0
119214	30423	2,980,446,866	2,910,275,866	2,980,446,866	2,910,275,866	Florida	Citrus	116	3
119254	30467	16,774,470	15,598,154	16,774,470	15,598,154	NA	NA	NA	NA
119266	30502	166,602	137,299	166,602	137,299	NA	NA	NA	NA
119283	30515	21,229,420	18,680,964	21,229,420	18,680,964	North Carolina	Carteret	57	0
119309	30556	923,403	683,068	923,403	683,068	NA	NA	NA	NA
119316	30556	2,337,407	1,949,852	2,337,407	1,949,852	NA	NA	NA	NA
119357	30605	894,882,161	866,704,025	894,882,161	866,704,025	NA	NA	NA	NA

**North Carolina
Residential Flood**

Response to North Carolina General Statutes § 58-36-15 (d2) (1)

EventID	Year	GU_Loss_wDS	GR_Loss_wDS	GU_Loss_xDS	GR_Loss_xDS	LandfallState	LandfallCounty	WindSpeed	SS_Intensity
119359	30605	3,220	1,715	3,220	1,715	NA	NA	NA	NA
119392	30631	709,487	555,652	709,487	555,652	Florida	Saint Lucie	97	2
119402	30672	17,962,284	17,440,496	17,962,284	17,440,496	Florida	Brevard	153	4
119421	30699	11,773	4,716	11,773	4,716	New York	Suffolk	69	0
119455	30743	5,783,184	5,314,957	5,166,339	4,727,901	Florida	Monroe	89	1
119456	30743	439,199,773	414,511,219	395,488,244	381,917,782	Louisiana	Jefferson	127	3
119465	30743	73,442,596	67,516,669	73,442,596	67,516,669	North Carolina	Dare	101	2
119472	30769	168		168		Louisiana	Jefferson	86	1
119477	30844	97,615,526	88,469,695	97,615,526	88,469,695	NA	NA	NA	NA
119520	30891	3,934,814	3,254,573	3,934,814	3,254,573	NA	NA	NA	NA
119531	30910	109,666	98,519	109,666	98,519	Massachusetts	Dukes	18	0
119555	30964	634,611,616	616,322,693	634,611,616	616,322,693	Georgia	Chatham	97	2
119573	31000	474,741	378,805	474,741	378,805	NA	NA	NA	NA
119603	31079	12,120,198	10,783,336	12,120,198	10,783,336	Florida	Lee	74	1
119604	31096	1,130,894	801,662	1,130,894	801,662	Florida	Pinellas	76	1
119611	31096	512,403,644	496,460,397	512,403,644	496,460,397	Georgia	Liberty	92	1
119690	31205	19,766	10,912	19,766	10,912	Florida	Sarasota	124	3
119695	31244	20,161,511	17,976,020	20,161,511	17,976,020	Florida	Citrus	123	3
119698	31244	176,783	108,205	176,783	108,205	NA	NA	NA	NA
119708	31332	49,079	30,242	49,079	30,242	North Carolina	Dare	71	0
119714	31332	104,816,319	95,593,028	104,816,319	95,593,028	NA	NA	NA	NA
119720	31340	47,298	30,655	47,298	30,655	NA	NA	NA	NA
119729	31345	183,614	153,181	183,614	153,181	NA	NA	NA	NA
119731	31348	563,076	506,664	563,076	506,664	NA	NA	NA	NA
119759	31449	1,717,754	1,529,057	1,717,754	1,529,057	Florida	Brevard	149	4
119760	31449	1,509	264	1,509	264	NA	NA	NA	NA
119769	31476	1,477,023	1,228,795	1,477,023	1,228,795	NA	NA	NA	NA
119786	31505	4,671	2,624	4,671	2,624	NA	NA	NA	NA
119790	31507	4,825,435	4,134,025	4,825,435	4,134,025	North Carolina	Hyde	46	0
119795	31507	43,736,973	42,159,507	43,736,973	42,159,507	South Carolina	Beaufort	82	1
119823	31545	269,445,824	259,365,327	269,445,824	259,365,327	North Carolina	Carteret	82	1
119836	31556	305,215,078	296,769,211	305,199,653	296,755,654	Florida	Monroe	159	5
119838	31565	27,060,655	24,665,820	27,060,655	24,665,820	South Carolina	Horry	82	1
119856	31574	6,319,628	5,126,051	6,319,628	5,126,051	North Carolina	Carteret	80	1
119886	31623	10,433	7,711	10,433	7,711	NA	NA	NA	NA
119911	31676	4,658,152	4,066,323	4,658,152	4,066,323	NA	NA	NA	NA
119914	31680	1,529	572	1,529	572	NA	NA	NA	NA
119921	31680	5,931,410	5,462,356	5,931,410	5,462,356	New York	Nassau	106	2
119935	31758	8,500,709	7,946,346	8,500,709	7,946,346	NA	NA	NA	NA
119976	31786	310,012,846	294,937,702	310,012,846	294,937,702	Florida	Monroe	119	3
119990	31831	3,216,750	2,756,932	3,216,750	2,756,932	North Carolina	Pender	75	1
120011	31847	3,911,913	3,509,848	3,911,913	3,509,848	Florida	Citrus	84	1
120013	31847	495,999,372	468,840,891	495,999,372	468,840,891	Georgia	Chatham	81	1
120018	31874	207,671,583	191,951,886	207,671,583	191,951,886	South Carolina	Charleston	112	3
120049	31904	425,209	356,783	425,209	356,783	Florida	Taylor	106	2
120060	31912	114,177,890	106,569,940	114,177,890	106,569,940	North Carolina	Dare	103	2
120064	31912	172,026,139	162,497,031	160,800,897	152,764,227	Georgia	Camden	138	4
120069	31912	210,291,903	200,351,172	198,526,489	192,960,704	NA	NA	NA	NA
120074	31917	29,840,259	26,579,395	29,840,259	26,579,395	North Carolina	Carteret	92	1
120078	31965	66,509,278	63,159,786	64,945,415	61,867,997	NA	NA	NA	NA
120087	31975	21,011,022	20,337,493	21,011,022	20,337,493	Florida	Franklin	81	1
120112	32009	35,540	28,504	35,540	28,504	NA	NA	NA	NA
120113	32009	416,898,018	396,492,944	416,898,018	396,492,944	North Carolina	Brunswick	115	3
120118	32009	12,416	8,026	12,416	8,026	South Carolina	Georgetown	62	0
120125	32010	1,297,386,259	1,207,207,131	1,276,417,967	1,189,222,174	Florida	Taylor	80	1
120162	32102	143,383,132	129,627,425	143,383,132	129,627,425	NA	NA	NA	NA
120164	32102	2,223	697	2,223	697	Georgia	McIntosh	100	2
120171	32185	16,142	6,763	16,142	6,763	Florida	Monroe	126	3
120179	32187	1,693,451,037	1,565,629,731	1,666,984,337	1,541,878,778	NA	NA	NA	NA
120192	32187	53,418,455	50,723,090	52,537,152	49,923,839	NA	NA	NA	NA
120207	32242	657,025,500	637,729,136	657,025,500	637,729,136	NA	NA	NA	NA
120219	32267	30,709,141	27,630,309	30,709,141	27,630,309	NA	NA	NA	NA
120227	32285	68,286,672	60,453,358	62,083,393	54,400,553	NA	NA	NA	NA

**North Carolina
Residential Flood**

Response to North Carolina General Statutes § 58-36-15 (d2) (1)

EventID	Year	GU_Loss_wDS	GR_Loss_wDS	GU_Loss_xDS	GR_Loss_xDS	LandfallState	LandfallCounty	WindSpeed	SS_Intensity
120236	32286	258,737,813	239,849,103	258,737,813	239,849,103	South Carolina	Georgetown	99	2
120252	32333	46,194,176	40,241,390	46,194,176	40,241,390	North Carolina	Brunswick	63	0
120261	32333	3,209	226	3,209	226	NA	NA	NA	NA
120288	32465	1,779,662	1,553,990	1,779,662	1,553,990	NA	NA	NA	NA
120336	32522	147,112,116	133,615,602	147,112,116	133,615,602	North Carolina	Onslow	86	1
120343	32534	542,394,921	528,257,904	542,394,921	528,257,904	Florida	Miami-Dade	155	4
120364	32540	668,752	326,173	668,752	326,173	NA	NA	NA	NA
120383	32568	8,489,437	7,743,380	8,489,437	7,743,380	New Jersey	Ocean	61	0
120391	32590	580,964	491,432	580,964	491,432	NA	NA	NA	NA
120435	32646	26,553	17,703	26,553	17,703	NA	NA	NA	NA
120446	32653	5,053	2,202	5,053	2,202	Florida	Duval	113	3
120448	32653	874,265	776,266	874,265	776,266	North Carolina	New Hanover	74	1
120452	32653	7,878,540	6,819,284	7,878,540	6,819,284	South Carolina	Beaufort	119	3
120499	32677	6,693,262	5,313,898	6,693,262	5,313,898	North Carolina	Dare	62	0
120521	32737	2,784,799	2,624,319	2,784,799	2,624,319	NA	NA	NA	NA
120590	32825	3,027,059	2,737,823	3,027,059	2,737,823	Florida	Citrus	117	3
120602	32835	11,167	3,458	11,167	3,458	Georgia	McIntosh	74	1
120606	32835	2,157,575	1,834,878	2,157,262	1,834,569	NA	NA	NA	NA
120611	32877	116,805	94,345	116,805	94,345	Massachusetts	Dukes	100	2
120639	32903	284,512	248,230	284,512	248,230	NA	NA	NA	NA
120640	32903	126,523	99,408	126,523	99,408	Florida	Monroe	90	1
120662	32922	210,763	208,952	210,763	208,952	NA	NA	NA	NA
120663	32922	5,474	1,033	5,474	1,033	NA	NA	NA	NA
120665	32925	235,307,285	228,451,370	235,307,285	228,451,370	Alabama	Mobile	85	1
120696	32945	1,287,238	1,063,179	1,287,238	1,063,179	NA	NA	NA	NA
120702	32945	127,163	102,848	127,163	102,848	NA	NA	NA	NA
120764	33067	159,643	142,981	159,643	142,981	NA	NA	NA	NA
120776	33082	136,208	101,679	136,208	101,679	New York	Suffolk	100	2
120783	33084	5,790,146	5,391,101	5,790,146	5,391,101	Rhode Island	Washington	69	0
120786	33084	458,559,374	443,752,729	458,559,374	443,752,729	Florida	Monroe	93	1
120813	33169	313,677,108	286,990,695	313,677,108	286,990,695	North Carolina	Carteret	80	1
120824	33171	1,347,050,447	1,236,581,314	1,324,808,266	1,217,281,519	South Carolina	Horry	96	2
120839	33299	1,455	805	1,455	805	Georgia	McIntosh	94	1
120843	33299	32,243,859	28,905,130	32,243,859	28,905,130	NA	NA	NA	NA
120851	33310	209,261,070	191,331,142	209,261,070	191,331,142	North Carolina	Carteret	96	2
120856	33325	208,087	160,416	201,795	154,922	Florida	Miami-Dade	98	2
120857	33325	264,948,122	247,560,738	264,948,122	247,560,738	NA	NA	NA	NA
120884	33378	12,150	7,314	12,150	7,314	NA	NA	NA	NA
120888	33378	41,178	32,835	41,178	32,835	Rhode Island	Washington	96	2
120897	33388	163,243	115,341	163,243	115,341	North Carolina	Carteret	70	0
120903	33399	32,216,609	29,047,870	32,216,609	29,047,870	New York	Suffolk	80	1
120908	33415	2,075,456	1,868,539	2,075,456	1,868,539	NA	NA	NA	NA
120915	33429	741,894,010	710,229,722	741,894,010	710,229,722	Florida	Franklin	64	0
120923	33438	1,494,588,085	1,420,963,672	1,476,052,389	1,406,796,403	South Carolina	Charleston	94	1
120942	33525	177,423,685	159,278,929	177,423,685	159,278,929	South Carolina	Charleston	78	1
120944	33525	320,798	232,691	320,798	232,691	NA	NA	NA	NA
120947	33525	51,559,209	46,916,180	51,559,209	46,916,180	South Carolina	Charleston	96	2
121022	33594	4,818,492	4,010,390	4,818,492	4,010,390	NA	NA	NA	NA
121032	33603	340,991,178	329,575,619	340,991,178	329,575,619	Florida	Indian River	46	0
121034	33603	38,553	32,822	38,553	32,822	NA	NA	NA	NA
121040	33609	469,066,822	453,926,797	469,066,822	453,926,797	South Carolina	Charleston	77	1
121047	33609	18,011	12,383	18,011	12,383	NA	NA	NA	NA
121068	33634	21,359,526	19,159,520	21,359,526	19,159,520	Georgia	McIntosh	99	2
121072	33669	12,001,676	10,507,606	12,001,676	10,507,606	Florida	Guif	62	0
121075	33669	3,271,191,255	2,960,643,216	2,739,881,861	2,618,754,590	Florida	Saint Lucie	117	3
121179	33958	762,977,265	704,499,971	762,824,724	704,355,722	NA	NA	NA	NA
121211	33986	81,602,623	74,787,094	81,602,623	74,787,094	North Carolina	Brunswick	59	0
121223	34002	204,485	135,463	204,485	135,463	Florida	Palm Beach	118	3
121235	34049	83,584	79,132	83,584	79,132	Florida	Volusia	78	1
121253	34059	429,690,709	398,638,267	429,690,709	398,638,267	North Carolina	New Hanover	132	4
121258	34060	2,621	696	2,621	696	Louisiana	Cameron	132	4
121302	34118	4,277,515	4,085,036	4,277,515	4,085,036	NA	NA	NA	NA
121324	34206	537,967,943	521,057,916	537,967,943	521,057,916	Massachusetts	Nantucket	77	1

**North Carolina
Residential Flood**

Response to North Carolina General Statutes § 58-36-15 (d2) (1)

EventID	Year	GU_Loss_wDS	GR_Loss_wDS	GU_Loss_xDS	GR_Loss_xDS	LandfallState	LandfallCounty	WindSpeed	SS_Intensity
121330	34206	486,965	454,764	486,965	454,764	NA	NA	NA	NA
121350	34246	527,208,849	508,831,154	527,208,849	508,831,154	North Carolina	New Hanover	115	3
121363	34247	400,531,833	376,829,109	400,531,833	376,829,109	Florida	Monroe	29	0
121368	34247	3,307	564	3,307	564	NA	NA	NA	NA
121371	34248	9,083,322	8,071,889	9,083,322	8,071,889	NA	NA	NA	NA
121384	34256	646,898	568,541	646,898	568,541	Massachusetts	Nantucket	99	2
121385	34269	14,545	7,530	14,545	7,530	Florida	Collier	74	1
121388	34269	1,605,367	1,306,591	1,605,367	1,306,591	NA	NA	NA	NA
121397	34278	3,669,180	3,415,830	3,669,180	3,415,830	NA	NA	NA	NA
121398	34278	394,415,044	382,296,752	394,415,044	382,296,752	Florida	Taylor	130	4
121429	34302	19,907,936	19,115,640	19,907,936	19,115,640	NA	NA	NA	NA
121441	34302	7,466,983	6,296,542	7,466,983	6,296,542	New York	Suffolk	68	0
121461	34335	271,357,785	253,361,444	271,357,785	253,361,444	South Carolina	Georgetown	115	3
121472	34335	238,883,563	227,217,327	238,883,563	227,217,327	South Carolina	Georgetown	142	4
121474	34336	291,336	236,892	291,336	236,892	Florida	Franklin	80	1
121494	34370	53		53		NA	NA	NA	NA
121517	34460	6,914,941	5,856,207	6,914,941	5,856,207	NA	NA	NA	NA
121530	34470	58,430,872	54,233,619	54,547,499	50,794,289	South Carolina	Charleston	119	3
121535	34470	2,117,411,956	1,980,490,097	1,956,635,886	1,877,763,829	Georgia	Chatham	75	1
121547	34484	105,971,732	101,110,951	105,971,732	101,110,951	Georgia	Chatham	83	1
121554	34490	19,184	15,075	19,184	15,075	Florida	Walton	129	3
121565	34496	862,343,682	810,289,576	862,343,682	810,289,576	South Carolina	Georgetown	76	1
121580	34519	782,997	669,794	782,997	669,794	Florida	Monroe	103	2
121586	34527	54,328	44,610	54,328	44,610	Florida	Taylor	63	0
121591	34527	50,431,234	45,445,886	50,431,234	45,445,886	NA	NA	NA	NA
121593	34527	35,097,562	32,266,219	35,097,562	32,266,219	NA	NA	NA	NA
121596	34527	22,246	11,128	22,246	11,128	Florida	Collier	40	0
121604	34561	47,395,599	46,455,500	47,395,599	46,455,500	NA	NA	NA	NA
121638	34645	18,470,882	18,047,412	18,470,882	18,047,412	South Carolina	Charleston	114	3
121653	34671	5,605,994	5,032,736	5,605,994	5,032,736	New York	Nassau	80	1
121654	34671	1,853,173	1,506,486	1,853,173	1,506,486	NA	NA	NA	NA
121657	34682	5,519,261	4,954,933	5,519,261	4,954,933	North Carolina	Currituck	57	0
121695	34767	45,098,888	42,116,174	45,098,888	42,116,174	NA	NA	NA	NA
121711	34781	26,169,641	23,499,151	26,169,641	23,499,151	Florida	Miami-Dade	87	1
121744	34806	2,902	2,496	2,902	2,496	Rhode Island	Washington	114	3
121745	34806	20,988,905	20,205,864	20,988,905	20,205,864	Florida	Walton	83	1
121781	34870	44,948,405	41,357,518	44,948,405	41,357,518	North Carolina	Carteret	119	3
121783	34870	246,134	217,791	246,134	217,791	Georgia	Glynn	111	3
121793	34887	12,329,991	11,028,276	12,329,991	11,028,276	NA	NA	NA	NA
121811	34917	542,832	351,975	542,832	351,975	Florida	Wakulla	85	1
121841	35051	1,010,793	842,848	1,010,793	842,848	Florida	Monroe	120	3
121848	35051	66,103	57,446	66,103	57,446	Florida	Monroe	103	2
121851	35053	35,861,760	34,745,993	35,861,760	34,745,993	NA	NA	NA	NA
121853	35053	7,629,675	7,365,916	7,629,675	7,365,916	NA	NA	NA	NA
121866	35078	706,018	594,089	706,018	594,089	North Carolina	Onslow	62	0
121885	35109	576,740,697	551,872,453	576,740,697	551,872,453	North Carolina	Carteret	117	3
121888	35109	37,078,400	33,500,090	37,078,400	33,500,090	NA	NA	NA	NA
121901	35138	923,970	885,415	923,970	885,415	Louisiana	Cameron	159	5
121929	35155	514,054,300	481,682,614	514,054,300	481,682,614	North Carolina	Brunswick	104	2
121942	35174	824,794	715,535	824,794	715,535	NA	NA	NA	NA
121951	35175	1,039,929	788,583	1,039,929	788,583	Florida	Monroe	78	1
121954	35175	212,687	147,987	212,687	147,987	Florida	Saint Johns	105	2
121976	35219	12,609,142	12,274,823	12,609,142	12,274,823	Florida	Palm Beach	151	4
121992	35263	6,469,803	5,414,482	6,469,803	5,414,482	North Carolina	Carteret	103	2
122013	35277	38,399,335	36,900,393	38,399,335	36,900,393	Florida	Saint Lucie	65	0
122015	35277	66,326,448	56,660,207	66,326,448	56,660,207	Georgia	McIntosh	116	3
122024	35289	1,367,497	1,156,850	1,367,497	1,156,850	Florida	Taylor	86	1
122029	35302	19,000,105	17,683,962	19,000,105	17,683,962	NA	NA	NA	NA
122047	35306	2,295	356	2,295	356	NA	NA	NA	NA
122058	35314	18,647,072	16,443,358	18,647,072	16,443,358	Florida	Hernando	95	1
122070	35325	3,470,059	2,732,614	3,470,059	2,732,614	South Carolina	Charleston	119	3
122117	35491	71,799	39,966	70,642	39,096	Louisiana	Plaquemines	147	4
122120	35491	64,561	52,291	64,561	52,291	NA	NA	NA	NA

**North Carolina
Residential Flood**

Response to North Carolina General Statutes § 58-36-15 (d2) (1)

EventID	Year	GU_Loss_wDS	GR_Loss_wDS	GU_Loss_xDS	GR_Loss_xDS	LandfallState	LandfallCounty	WindSpeed	SS_Intensity
122121	35491	4,689	4,129	4,614	4,056	South Carolina	Beaufort	92	1
122122	35491	646,696,707	618,049,933	636,010,048	609,669,300	South Carolina	Charleston	87	1
122135	35506	3,071,772	2,807,325	3,071,772	2,807,325	Massachusetts	Barnstable	76	1
122149	35606	3,705	2,759	3,705	2,759	South Carolina	Georgetown	70	0
122153	35622	11,430,910	10,265,444	11,430,910	10,265,444	NA	NA	NA	NA
122177	35650	10,180,109	9,344,957	10,180,109	9,344,957	North Carolina	Carteret	72	0
122194	35678	293,353,517	280,759,743	293,350,917	280,757,395	South Carolina	Charleston	83	1
122201	35688	1,057,615,373	994,305,399	1,057,615,373	994,305,399	North Carolina	Brunswick	111	3
122206	35688	8,204,631	7,155,189	8,204,631	7,155,189	Florida	Saint Lucie	157	5
122208	35688	13,473,783	11,617,557	13,473,783	11,617,557	Florida	Sarasota	29	0
122211	35700	451,793	332,692	451,793	332,692	North Carolina	Hyde	92	1
122224	35714	2,615,077	1,990,936	2,615,077	1,990,936	NA	NA	NA	NA
122230	35714	440,029	316,003	440,029	316,003	NA	NA	NA	NA
122246	35720	1,634,858	1,033,859	1,634,858	1,033,859	Florida	Levy	115	3
122252	35720	8,556,653	7,174,917	8,556,653	7,174,917	NA	NA	NA	NA
122255	35742	825,866	714,320	825,866	714,320	Massachusetts	Nantucket	86	1
122257	35742	5,329,773	4,652,062	5,329,773	4,652,062	Florida	Volusia	92	1
122261	35742	78,975	50,008	78,975	50,008	NA	NA	NA	NA
122278	35790	212,239	175,856	212,239	175,856	Florida	Levy	63	0
122283	35790	1,794,047,586	1,752,341,021	1,794,047,586	1,752,341,021	South Carolina	Charleston	121	3
122292	35802	81,515,819	76,269,568	81,515,819	76,269,568	NA	NA	NA	NA
122298	35819	62,120,792	58,287,965	61,940,839	58,115,397	South Carolina	Charleston	131	4
122306	35819	8,632,778	8,146,262	8,632,778	8,146,262	Florida	Brevard	157	5
122307	35819	30,129,700	27,770,516	30,129,700	27,770,516	NA	NA	NA	NA
122317	35836	6,162,076	5,199,825	6,162,076	5,199,825	South Carolina	Charleston	97	2
122318	35841	5,861	4,124	5,861	4,124	NA	NA	NA	NA
122352	35898	1,771,837	1,592,371	1,771,837	1,592,371	NA	NA	NA	NA
122357	35898	522,385,119	496,830,965	522,385,119	496,830,965	North Carolina	Brunswick	96	2
122367	35900	782,838	719,855	782,838	719,855	NA	NA	NA	NA
122370	35909	112,247,305	106,254,196	112,247,305	106,254,196	Florida	Monroe	51	0
122378	35925	13,402,984	11,753,615	13,402,984	11,753,615	South Carolina	Charleston	115	3
122380	35925	717,053	557,561	717,053	557,561	Florida	Citrus	52	0
122432	35997	17,135,765	15,471,260	17,135,765	15,471,260	North Carolina	Carteret	105	2
122443	35999	18,406,018	16,297,307	18,406,018	16,297,307	South Carolina	Charleston	99	2
122472	36070	2,492,453	1,981,056	2,492,453	1,981,056	NA	NA	NA	NA
122492	36119	936,233	833,573	936,233	833,573	NA	NA	NA	NA
122521	36148	4,107,394	3,260,104	4,107,394	3,260,104	Rhode Island	Washington	93	1
122552	36173	964,386	790,968	964,366	790,959	Florida	Volusia	165	5
122561	36174	11,694,758	10,023,497	11,694,758	10,023,497	North Carolina	Carteret	59	0
122598	36197	396	2	396	2	NA	NA	NA	NA
122604	36209	16,177,935	14,622,251	16,100,246	14,546,434	South Carolina	Charleston	99	2
122607	36209	112,873,126	105,667,565	112,873,126	105,667,565	Georgia	Chatham	116	3
122637	36271	6,339,122	5,359,538	6,339,122	5,359,538	NA	NA	NA	NA
122648	36308	105,010	64,351	105,010	64,351	NA	NA	NA	NA
122654	36311	54,399,907	52,282,408	54,399,907	52,282,408	Alabama	Baldwin	85	1
122670	36373	3,682,388	2,978,122	3,682,388	2,978,122	NA	NA	NA	NA
122673	36373	997,367	848,879	997,367	848,879	Florida	Monroe	68	0
122675	36410	217,181	164,078	217,181	164,078	NA	NA	NA	NA
122684	36412	468,053	382,121	468,053	382,121	NA	NA	NA	NA
122707	36428	49,615,163	46,246,437	49,615,163	46,246,437	NA	NA	NA	NA
122741	36581	25,582,787	23,029,769	25,582,787	23,029,769	North Carolina	Carteret	90	1
122751	36590	425,342,395	409,841,938	425,342,395	409,841,938	Florida	Sarasota	94	1
122805	36766	62,254,509	57,537,146	62,254,509	57,537,146	North Carolina	Carteret	120	3
122819	36818	868,456,567	839,420,838	868,456,567	839,420,838	North Carolina	Onslow	76	1
122827	36887	233,935,379	227,132,695	233,935,379	227,132,695	Florida	Franklin	166	5
122830	36887	376,183	293,769	369,907	287,971	NA	NA	NA	NA
122834	36887	1,125	70	1,125	70	Florida	Pinellas	105	2
122835	36887	30,597,901	28,177,079	30,597,901	28,177,079	North Carolina	Dare	114	3
122840	36897	3,293	954	3,293	954	NA	NA	NA	NA
122876	36920	196	71	196	71	South Carolina	Beaufort	95	1
122887	36925	203		203		Maine	Hancock	70	0
122900	36932	1,705,380,027	1,664,786,305	1,705,380,027	1,664,786,305	South Carolina	Horry	127	3
122903	36937	8,701	5,068	8,701	5,068	New York	Nassau	94	1

**North Carolina
Residential Flood**

Response to North Carolina General Statutes § 58-36-15 (d2) (1)

EventID	Year	GU_Loss_wDS	GR_Loss_wDS	GU_Loss_xDS	GR_Loss_xDS	LandfallState	LandfallCounty	WindSpeed	SS_Intensity
122914	36975	5,734,823	4,727,719	5,734,823	4,727,719	NA	NA	NA	NA
122950	37049	4,321,231	3,823,945	4,321,231	3,823,945	South Carolina	Charleston	114	3
122956	37049	22,294,848	20,160,824	22,294,848	20,160,824	North Carolina	Dare	76	1
122973	37160	8,197,849	7,178,988	8,197,849	7,178,988	NA	NA	NA	NA
122983	37187	302,040	252,894	292,426	243,756	New York	Nassau	95	1
122984	37187	16,186,296	14,611,639	16,186,296	14,611,639	North Carolina	Carteret	117	3
122986	37187	5,646,844	5,014,368	5,646,844	5,014,368	North Carolina	Onslow	62	0
122989	37219	462,645,321	446,771,068	462,645,321	446,771,068	South Carolina	Charleston	97	2
122996	37224	122,181,345	108,969,302	122,181,345	108,969,302	North Carolina	Carteret	69	0
123025	37258	15,784	4,116	15,784	4,116	Maryland	Worcester	95	1
123027	37258	1,345,713	1,107,027	1,345,713	1,107,027	Florida	Citrus	34	0
123059	37267	3,777,917	3,353,626	3,777,917	3,353,626	NA	NA	NA	NA
123060	37267	3,921,140	3,627,837	3,921,140	3,627,837	South Carolina	Beaufort	83	1
123061	37267	435,030	355,158	435,030	355,158	NA	NA	NA	NA
123108	37343	2,046,897	1,870,620	2,046,897	1,870,620	NA	NA	NA	NA
123113	37343	850,230,162	773,550,155	788,268,221	719,476,115	North Carolina	Carteret	69	0
123118	37343	297,486	205,274	297,486	205,274	NA	NA	NA	NA
123168	37422	7,644,262	6,776,649	7,644,262	6,776,649	NA	NA	NA	NA
123170	37422	224,345,383	211,104,811	224,344,524	211,103,978	Florida	Monroe	143	4
123178	37422	48,065,323	44,445,080	47,967,767	44,352,651	NA	NA	NA	NA
123180	37422	7,956	5,289	7,956	5,289	NA	NA	NA	NA
123226	37480	82,204,880	75,791,127	82,204,880	75,791,127	North Carolina	Brunswick	75	1
123242	37491	662,708,359	635,863,650	647,257,616	626,029,790	Florida	Monroe	58	0
123263	37505	76,928,040	73,324,670	76,928,040	73,324,670	South Carolina	Georgetown	80	1
123271	37562	2,371,694	1,999,007	2,371,694	1,999,007	Florida	Levy	69	0
123291	37620	826,721	754,131	826,721	754,131	NA	NA	NA	NA
123336	37683	58,619,906	52,894,974	58,619,906	52,894,974	NA	NA	NA	NA
123358	37717	18,530	7,268	18,530	7,268	South Carolina	Horry	63	0
123373	37717	13,036	4,723	13,036	4,723	New Jersey	Monmouth	110	2
123380	37794	37,626	22,005	37,626	22,005	Maine	Washington	40	0
123386	37816	204	204	204	204	Florida	Monroe	125	3
123435	37896	1,075,983,260	1,000,357,887	1,065,232,343	990,379,100	North Carolina	Pender	92	1
123436	37896	1,539,259,324	1,461,345,437	1,508,098,969	1,439,298,606	South Carolina	Horry	119	3
123445	37905	2,286	219	2,286	219	NA	NA	NA	NA
123455	37911	304,367	255,673	304,367	255,673	Florida	Bay	92	1
123462	37924	35,239	25,132	35,239	25,132	Massachusetts	Dukes	64	0
123464	37924	78,938,774	73,037,844	78,938,774	73,037,844	South Carolina	Beaufort	142	4
123472	37925	6,919,713	5,988,744	6,919,713	5,988,744	NA	NA	NA	NA
123479	37936	93,118	51,759	93,118	51,759	South Carolina	Horry	75	1
123501	37967	7,583,648	7,011,962	7,583,648	7,011,962	South Carolina	Charleston	83	1
123508	37967	4,717,085	3,764,867	4,717,085	3,764,867	NA	NA	NA	NA
123513	37967	5,767,513	5,106,034	5,767,513	5,106,034	NA	NA	NA	NA
123521	37970	16,767,805	15,281,852	16,767,805	15,281,852	NA	NA	NA	NA
123587	38036	6,723,895	5,377,802	6,723,895	5,377,802	NA	NA	NA	NA
123601	38077	748,906,806	695,555,069	748,906,806	695,555,069	Florida	Collier	64	0
123607	38086	1,633,066	1,031,743	1,633,066	1,031,743	NA	NA	NA	NA
123620	38091	15,287,314	13,365,198	15,287,314	13,365,198	NA	NA	NA	NA
123622	38091	9,002,067	8,055,556	9,002,067	8,055,556	NA	NA	NA	NA
123626	38091	182,888,178	167,156,491	182,888,178	167,156,491	South Carolina	Charleston	84	1
123637	38100	566,905,511	521,676,709	564,573,165	519,404,922	Florida	Broward	136	4
123644	38144	173	27	173	27	NA	NA	NA	NA
123664	38147	641,155,397	618,098,754	641,155,397	618,098,754	Florida	Citrus	85	1
123677	38163	31,353	13,669	31,353	13,669	Georgia	Glynn	117	3
123681	38163	11,586	2,847	11,586	2,847	Virginia	Northampton	74	1
123691	38185	424,345	334,952	424,345	334,952	Florida	Saint Lucie	143	4
123716	38280	75,463,303	69,982,812	75,463,303	69,982,812	Florida	Citrus	56	0
123720	38280	3,188	207	3,188	207	NA	NA	NA	NA
123737	38298	67,063,093	62,581,197	67,063,093	62,581,197	NA	NA	NA	NA
123754	38302	883,727	649,023	833,512	605,957	NA	NA	NA	NA
123782	38377	1,818,092	1,427,813	1,818,092	1,427,813	NA	NA	NA	NA
123803	38401	263,024	227,050	263,024	227,050	NA	NA	NA	NA
123846	38483	22,564,301	19,826,520	22,564,301	19,826,520	NA	NA	NA	NA
123885	38557	6,695	1,533	6,695	1,533	NA	NA	NA	NA

**North Carolina
Residential Flood**

Response to North Carolina General Statutes § 58-36-15 (d2) (1)

EventID	Year	GU_Loss_wDS	GR_Loss_wDS	GU_Loss_xDS	GR_Loss_xDS	LandfallState	LandfallCounty	WindSpeed	SS_Intensity
123903	38571	14,765	10,785	14,765	10,785	NA	NA	NA	NA
123904	38571	21,500	20,485	21,500	20,485	Florida	Palm Beach	117	3
123906	38575	9,175,726	8,562,230	9,175,726	8,562,230	Georgia	Chatham	88	1
123907	38575	9,744,843	8,973,975	9,744,843	8,973,975	Florida	Franklin	110	2
123909	38575	687,126	599,759	687,126	599,759	Florida	Dixie	106	2
123925	38621	37,351,504	33,688,856	37,351,504	33,688,856	Florida	Monroe	29	0
123959	38688	25,935	18,914	25,935	18,914	NA	NA	NA	NA
123977	38728	418,233,766	404,830,155	418,233,766	404,830,155	NA	NA	NA	NA
123999	38746	12,318,669	11,097,874	12,318,669	11,097,874	Florida	Levy	29	0
124001	38746	4,230,045	3,745,684	4,230,045	3,745,684	NA	NA	NA	NA
124003	38746	1,262,688	1,033,987	1,262,688	1,033,987	New Jersey	Ocean	68	0
124006	38746	2,659,412	2,424,864	2,659,412	2,424,864	NA	NA	NA	NA
124014	38753	1,506,193	1,367,643	1,506,193	1,367,643	NA	NA	NA	NA
124030	38802	4,507,511	3,880,975	4,507,511	3,880,975	NA	NA	NA	NA
124059	38837	9,137,066	8,713,384	9,137,066	8,713,384	Florida	Monroe	76	1
124085	38859	7,440,015	6,629,360	7,440,015	6,629,360	NA	NA	NA	NA
124105	38879	2,094,308	1,979,660	2,094,308	1,979,660	South Carolina	Charleston	75	1
124124	38897	724,396	636,671	724,396	636,671	Florida	Taylor	154	4
124136	38915	334,682,227	310,014,821	334,682,227	310,014,821	NA	NA	NA	NA
124147	38928	838,689	706,679	838,689	706,679	Florida	Levy	64	0
124152	38958	4,222,709	3,744,862	4,222,709	3,744,862	NA	NA	NA	NA
124175	38975	81,286,498	71,806,339	81,286,498	71,806,339	North Carolina	Onslow	76	1
124196	39018	36,322,321	34,627,016	36,322,321	34,627,016	NA	NA	NA	NA
124216	39033	1,006,300	900,169	1,006,300	900,169	Rhode Island	Newport	74	1
124256	39070	2,396	940	2,396	940	NA	NA	NA	NA
124259	39070	5,860,437	5,718,337	5,860,437	5,718,337	Florida	Monroe	64	0
124284	39113	162,070,440	152,630,337	162,070,440	152,630,337	North Carolina	Dare	40	0
124289	39113	87		87		Florida	Bay	88	1
124292	39117	736,835	611,186	702,353	579,126	Florida	Taylor	125	3
124306	39127	6,057,855	5,580,686	6,057,855	5,580,686	NA	NA	NA	NA
124317	39161	6,662,568	5,921,464	6,662,568	5,921,464	NA	NA	NA	NA
124319	39161	295,542,276	284,145,727	295,542,276	284,145,727	Florida	Palm Beach	69	0
124338	39175	2,025,904	1,723,814	2,025,904	1,723,814	NA	NA	NA	NA
124340	39175	13,236	3,631	13,236	3,631	Florida	Flagler	149	4
124345	39190	2,685	1,020	2,685	1,020	Florida	Monroe	130	4
124346	39190	22,956,765	21,018,945	22,523,765	20,614,432	North Carolina	New Hanover	93	1
124358	39211	780,591,331	716,057,201	780,591,331	716,057,201	Georgia	Camden	95	1
124363	39211	34,127,686	30,164,806	34,127,686	30,164,806	Florida	Brevard	34	0
124366	39218	1,545,250,143	1,498,374,615	1,542,058,551	1,495,644,998	North Carolina	Carteret	34	0
124377	39218	916,959	828,838	916,959	828,838	Florida	Bay	85	1
124398	39252	23,714,880	21,753,578	23,714,880	21,753,578	NA	NA	NA	NA
124421	39352	101,109	61,259	101,109	61,259	NA	NA	NA	NA
124426	39370	831	425	831	425	Massachusetts	Barnstable	91	1
124435	39388	657,636,851	628,896,200	657,636,851	628,896,200	NA	NA	NA	NA
124437	39388	5,550	1,887	5,550	1,887	NA	NA	NA	NA
124440	39402	1,170,790	927,987	1,170,790	927,987	NA	NA	NA	NA
124446	39402	756,686,264	730,906,501	743,901,959	722,987,081	NA	NA	NA	NA
124450	39402	40,633,148	38,457,318	40,633,148	38,457,318	NA	NA	NA	NA
124459	39410	1,430,222	1,181,240	1,430,222	1,181,240	NA	NA	NA	NA
124460	39410	78,450,331	71,223,365	78,450,331	71,223,365	NA	NA	NA	NA
124493	39470	42,574,896	41,084,138	41,876,429	40,504,521	Louisiana	Lafourche	52	0
124503	39470	697,250	532,561	697,250	532,561	NA	NA	NA	NA
124519	39492	3,495,847,774	3,248,627,321	3,342,195,112	3,111,679,827	South Carolina	Georgetown	97	2
124521	39492	1,561,942	1,457,384	1,535,383	1,431,509	North Carolina	Dare	70	0
124524	39497	1,497,554,801	1,430,130,392	1,472,324,678	1,413,805,337	Florida	Hillsborough	87	1
124530	39497	93,241,892	90,033,398	93,241,892	90,033,398	NA	NA	NA	NA
124564	39530	7,416,327	6,852,170	7,416,327	6,852,170	Florida	Levy	78	1
124593	39604	126,856,494	116,941,980	126,856,494	116,941,980	North Carolina	Brunswick	109	2
124614	39647	112,938	71,784	112,938	71,784	Florida	Saint Lucie	100	2
124630	39676	2,297,780,414	2,126,022,845	2,143,323,893	1,989,672,445	North Carolina	Brunswick	58	0
124634	39676	3,524,353,423	3,258,649,711	3,288,062,297	3,053,814,345	North Carolina	Brunswick	114	3
124644	39690	50,082,439	48,243,441	50,082,439	48,243,441	Louisiana	Plaquemines	81	1
124671	39735	13,347,821	11,739,651	13,347,821	11,739,651	Florida	Flagler	116	3

**North Carolina
Residential Flood**

Response to North Carolina General Statutes § 58-36-15 (d2) (1)

EventID	Year	GU_Loss_wDS	GR_Loss_wDS	GU_Loss_xDS	GR_Loss_xDS	LandfallState	LandfallCounty	WindSpeed	SS_Intensity
124674	39735	28,767,960	25,952,015	28,767,960	25,952,015	NA	NA	NA	NA
124677	39735	482,528,250	467,283,489	482,528,250	467,283,489	New York	Suffolk	108	2
124679	39748	29		29		NA	NA	NA	NA
124682	39748	1,049,188	869,876	1,049,188	869,876	North Carolina	Hyde	92	1
124692	39832	133,694	85,032	133,694	85,032	Georgia	Chatham	93	1
124785	39973	4,970,505	4,345,693	4,970,505	4,345,693	NA	NA	NA	NA
124793	39991	6,893,964	6,218,465	6,893,964	6,218,465	Rhode Island	Newport	111	3
124799	39991	3,590,295	3,250,044	3,590,295	3,250,044	Georgia	Liberty	96	2
124809	40014	147,576,543	133,683,363	147,576,543	133,683,363	NA	NA	NA	NA
124827	40017	1,359,760	1,000,244	1,359,760	1,000,244	NA	NA	NA	NA
124860	40069	25,739,514	24,965,211	25,739,514	24,965,211	Florida	Walton	120	3
124861	40069	1,173,831	1,099,927	1,173,831	1,099,927	Florida	Miami-Dade	151	4
124872	40097	190,888,814	181,208,084	190,888,814	181,208,084	Florida	Monroe	133	4
124886	40108	1,329,649,136	1,221,464,307	1,308,313,112	1,201,316,513	North Carolina	Carteret	92	1
124887	40108	15,650,043	14,159,322	15,650,043	14,159,322	NA	NA	NA	NA
124918	40142	6,120,215	5,675,292	6,120,215	5,675,292	South Carolina	Charleston	121	3
124976	40211	218,999,573	204,416,470	218,999,573	204,416,470	NA	NA	NA	NA
124996	40234	30,395	23,818	30,395	23,818	Florida	Miami-Dade	34	0
125005	40237	54,760,814	49,659,739	54,570,033	49,472,957	North Carolina	Carteret	122	3
125006	40237	2,512,113,323	2,322,213,846	2,320,943,471	2,194,502,754	Georgia	Camden	97	2
125058	40338	7,145,763	6,286,833	7,145,763	6,286,833	Florida	Monroe	93	1
125063	40338	4,010	1,027	4,010	1,027	Florida	Taylor	80	1
125144	40512	18,605,478	15,091,549	18,605,478	15,091,549	Florida	Bay	95	1
125156	40512	3,482,520	3,139,751	3,482,520	3,139,751	Florida	Lee	97	2
125199	40594	1,016,075	897,685	1,016,075	897,685	Florida	Pasco	69	0
125206	40640	10,664,957	8,858,939	10,664,957	8,858,939	NA	NA	NA	NA
125207	40640	177,383,839	167,017,480	177,383,839	167,017,480	NA	NA	NA	NA
125213	40659	1,849,269,796	1,699,250,915	1,744,959,251	1,617,420,609	North Carolina	Brunswick	114	3
125252	40699	1,690,048	1,511,077	1,690,048	1,511,077	North Carolina	Pender	76	1
125265	40725	4,656,839	3,857,044	4,656,839	3,857,044	Florida	Sarasota	63	0
125267	40725	69,938	66,134	69,938	66,134	Louisiana	Plaquemines	80	1
125294	40761	280,604	217,965	280,604	217,965	Florida	Monroe	57	0
125295	40761	295,272	275,376	295,272	275,376	NA	NA	NA	NA
125320	40773	54,986,124	50,147,457	54,986,124	50,147,457	North Carolina	Carteret	91	1
125322	40773	96,932,277	88,085,268	96,932,277	88,085,268	Georgia	Camden	77	1
125332	40818	58,126	53,717	58,126	53,717	NA	NA	NA	NA
125359	40833	3,084,824	2,643,237	3,084,824	2,643,237	Florida	Levy	116	3
125372	40864	56,895,537	52,185,529	56,895,537	52,185,529	South Carolina	Georgetown	75	1
125377	40864	2,221,003	1,826,860	2,221,003	1,826,860	NA	NA	NA	NA
125381	40864	763,454,605	727,330,116	738,132,578	711,560,241	Florida	Monroe	84	1
125392	40888	96,703,346	94,334,804	96,703,346	94,334,804	Florida	Monroe	99	2
125415	40900	17,781,102	15,198,254	17,781,102	15,198,254	South Carolina	Georgetown	74	1
125423	40910	10,665,383	9,180,398	10,665,383	9,180,398	Florida	Pasco	64	0
125446	40992	224,033	166,330	224,033	166,330	NA	NA	NA	NA
125487	41068	5,112,537	4,711,099	5,112,537	4,711,099	Florida	Palm Beach	40	0
125496	41083	482,544	396,959	482,544	396,959	North Carolina	Pender	64	0
125505	41089	57,681,827	51,100,544	57,681,827	51,100,544	South Carolina	Georgetown	82	1
125507	41089	16,605	16,125	16,605	16,125	Florida	Franklin	103	2
125523	41090	110,169	106,279	110,169	106,279	Georgia	Camden	99	2
125526	41141	21,508,510	18,425,548	21,508,510	18,425,548	NA	NA	NA	NA
125529	41141	707,356	572,061	707,356	572,061	Florida	Taylor	95	1
125530	41141	23,617,006	21,605,943	23,617,006	21,605,943	North Carolina	Carteret	106	2
125546	41174	72,587	43,871	72,587	43,871	NA	NA	NA	NA
125567	41203	1,759,937	1,101,598	1,759,937	1,101,598	Florida	Taylor	120	3
125571	41207	73,238,573	67,898,456	73,238,573	67,898,456	North Carolina	Dare	110	2
125625	41250	1,978,062	1,565,275	1,850,789	1,452,857	Virginia	Accomack	82	1
125646	41288	36,675,270	32,563,436	36,675,270	32,563,436	South Carolina	Charleston	101	2
125650	41288	1,546,093	1,188,389	1,546,093	1,188,389	Florida	Taylor	99	2
125663	41351	4,084,030	3,422,426	4,084,030	3,422,426	North Carolina	Pender	74	1
125666	41355	1,488	176	1,488	176	Rhode Island	Washington	81	1
125687	41398	186,667,100	180,930,238	186,667,100	180,930,238	Florida	Gulf	144	4
125689	41398	274,019	246,911	274,019	246,911	Louisiana	Jefferson	114	3
125705	41415	77,604	56,316	77,604	56,316	North Carolina	Hyde	57	0

**North Carolina
Residential Flood**

Response to North Carolina General Statutes § 58-36-15 (d2) (1)

EventID	Year	GU_Loss_wDS	GR_Loss_wDS	GU_Loss_xDS	GR_Loss_xDS	LandfallState	LandfallCounty	WindSpeed	SS_Intensity
125708	41415	50,644,067	45,079,017	50,644,067	45,079,017	NA	NA	NA	NA
125719	41442	7,493,349	7,265,224	7,493,349	7,265,224	NA	NA	NA	NA
125730	41448	4,568	3,978	4,568	3,978	Louisiana	Terrebonne	81	1
125744	41460	424,693	327,068	424,693	327,068	Georgia	Chatham	75	1
125748	41480	6,273,720	5,591,964	6,273,720	5,591,964	NA	NA	NA	NA
125755	41483	661		661		NA	NA	NA	NA
125762	41483	1,141,522,398	1,092,088,005	1,141,522,398	1,092,088,005	Florida	Levy	67	0
125781	41488	449,402	385,123	449,402	385,123	North Carolina	Dare	97	2
125785	41533	112,015,675	105,464,759	112,015,675	105,464,759	North Carolina	Brunswick	94	1
125797	41562	392,112	270,439	392,112	270,439	NA	NA	NA	NA
125815	41572	2,094,541,088	1,947,162,173	1,971,226,338	1,868,276,853	NA	NA	NA	NA
125865	41645	607,073,019	575,641,583	607,073,019	575,641,583	North Carolina	Dare	70	0
125868	41645	3,456,866	3,011,571	3,456,866	3,011,571	NA	NA	NA	NA
125888	41692	1,335,610	1,272,799	1,335,610	1,272,799	Georgia	McIntosh	82	1
125889	41692	35,923	17,288	35,923	17,288	NA	NA	NA	NA
125897	41692	15,011,771	14,485,590	15,011,771	14,485,590	Louisiana	Plaquemines	97	2
125907	41708	3,733,690	2,579,491	3,733,690	2,579,491	North Carolina	Carteret	75	1
125911	41708	54,656	26,250	54,656	26,250	Georgia	McIntosh	84	1
125913	41708	2,814,838,238	2,661,340,772	2,726,906,137	2,603,671,899	Florida	Miami-Dade	57	0
125915	41708	14,134,846	12,498,769	14,134,846	12,498,769	Florida	Lee	95	1
125927	41728	5,293,839	4,918,027	5,293,839	4,918,027	NA	NA	NA	NA
125954	41785	606,449	455,912	606,449	455,912	NA	NA	NA	NA
125957	41785	149,474,461	142,424,351	149,474,461	142,424,351	South Carolina	Charleston	80	1
125960	41785	57,481,150	53,509,098	57,481,150	53,509,098	North Carolina	Dare	112	3
125982	41800	13,724	12,808	13,724	12,808	Florida	Monroe	41	0
125983	41800	1,042	546	1,042	546	Florida	Saint Johns	110	2
125991	41813	1,152,328,776	1,114,945,998	1,152,328,776	1,114,945,998	North Carolina	Brunswick	112	3
125996	41813	47,205,660	45,872,025	47,205,660	45,872,025	Florida	Sarasota	78	1
126002	41819	515,683	435,810	515,683	435,810	NA	NA	NA	NA
126045	41885	722,670,855	696,450,151	703,678,777	682,836,307	South Carolina	Horry	124	3
126049	41885	66,363,177	63,231,378	62,646,022	60,522,977	Florida	Monroe	161	5
126056	41915	4,031	539	4,031	539	NA	NA	NA	NA
126064	41920	325,889	258,307	325,889	258,307	NA	NA	NA	NA
126071	41920	266,817,006	244,286,954	266,817,006	244,286,954	North Carolina	New Hanover	118	3
126079	41921	70,103,643	66,722,156	70,103,643	66,722,156	NA	NA	NA	NA
126081	41926	183,350	129,667	183,350	129,667	NA	NA	NA	NA
126086	41926	85,678,355	83,036,768	85,678,355	83,036,768	NA	NA	NA	NA
126099	41970	246,491	212,187	246,491	212,187	Florida	Lee	63	0
126100	41970	13,826,078	11,900,252	13,826,078	11,900,252	Florida	Citrus	105	2
126105	41970	30,043,493	29,021,367	30,043,493	29,021,367	NA	NA	NA	NA
126114	42060	1,933,595	1,722,471	1,933,595	1,722,471	NA	NA	NA	NA
126131	42062	8,488,851	7,626,755	8,488,851	7,626,755	North Carolina	Carteret	85	1
126157	42074	27,517,783	26,862,562	27,517,783	26,862,562	NA	NA	NA	NA
126158	42074	9,846,365	8,421,440	9,846,365	8,421,440	North Carolina	Carteret	80	1
126160	42080	3,776	447	3,776	447	NA	NA	NA	NA
126168	42086	6,409	3,312	6,409	3,312	Florida	Monroe	102	2
126190	42089	551,259	441,468	551,259	441,468	North Carolina	Pender	51	0
126211	42095	690,576,749	636,397,765	690,576,749	636,397,765	NA	NA	NA	NA
126245	42235	891	535	891	535	Florida	Collier	40	0
126248	42249	1,390,401,490	1,296,664,961	1,380,884,822	1,288,033,929	North Carolina	Brunswick	116	3
126261	42268	1,674,214	1,402,546	1,674,214	1,402,546	Florida	Brevard	110	2
126275	42279	927,584,057	875,296,579	927,584,057	875,296,579	South Carolina	Georgetown	110	2
126288	42285	24,639,698	21,986,398	24,639,698	21,986,398	Florida	Brevard	71	0
126300	42308	116,241,070	110,133,985	116,241,070	110,133,985	NA	NA	NA	NA
126308	42388	29,738	26,613	29,738	26,613	Louisiana	Plaquemines	115	3
126332	42434	496,577,529	468,718,167	488,338,211	462,828,272	Florida	Saint Lucie	150	4
126337	42434	8,712,747	7,987,976	8,712,747	7,987,976	NA	NA	NA	NA
126360	42460	189,659,211	181,968,364	189,659,211	181,968,364	Georgia	Glynn	93	1
126364	42460	144,009,033	139,168,862	144,009,033	139,168,862	NA	NA	NA	NA
126386	42509	126,360,503	118,008,416	126,360,503	118,008,416	NA	NA	NA	NA
126402	42556	1,060,641	825,539	1,060,641	825,539	NA	NA	NA	NA
126421	42558	6,281,381	5,683,594	6,281,381	5,683,594	Florida	Monroe	29	0
126422	42558	56,666	34,109	56,666	34,109	NA	NA	NA	NA

**North Carolina
Residential Flood**

Response to North Carolina General Statutes § 58-36-15 (d2) (1)

EventID	Year	GU_Loss_wDS	GR_Loss_wDS	GU_Loss_xDS	GR_Loss_xDS	LandfallState	LandfallCounty	WindSpeed	SS_Intensity
126443	42602	972,502	620,017	972,502	620,017	NA	NA	NA	NA
126445	42602	73		73		Florida	Nassau	75	1
126451	42602	1,952	346	1,952	346	NA	NA	NA	NA
126479	42616	513,033	431,363	513,033	431,363	NA	NA	NA	NA
126483	42628	165,961,082	149,139,340	165,961,082	149,139,340	North Carolina	Onslow	85	1
126509	42661	733,938,815	684,267,385	733,938,815	684,267,385	North Carolina	Brunswick	81	1
126529	42688	3,155,422,159	2,917,722,486	3,018,664,932	2,797,802,500	South Carolina	Georgetown	95	1
126549	42758	13,258,948	11,408,203	13,258,948	11,408,203	North Carolina	Carteret	93	1
126550	42758	9,091	2,818	9,091	2,818	Rhode Island	Washington	96	2
126572	42883	660,375,324	600,159,724	645,231,476	585,815,902	NA	NA	NA	NA
126576	42894	662,944,219	642,901,287	662,944,219	642,901,287	Massachusetts	Dukes	81	1
126597	42929	31,897	13,654	30,467	12,766	Florida	Brevard	127	3
126650	43010	48,188,403	45,354,876	48,188,403	45,354,876	South Carolina	Charleston	92	1
126654	43010	36,429	31,814	36,429	31,814	Florida	Sarasota	63	0
126655	43010	7,105	1,549	7,105	1,549	New Jersey	Ocean	76	1
126658	43010	291,775	229,591	291,775	229,591	NA	NA	NA	NA
126666	43060	169,735,869	162,911,033	169,735,869	162,911,033	South Carolina	Charleston	81	1
126675	43088	458	194	458	194	Florida	Taylor	63	0
126677	43088	2,888,017	2,613,862	2,888,017	2,613,862	Louisiana	Terrebonne	45	0
126689	43099	40,494	7,696	40,494	7,696	NA	NA	NA	NA
126695	43099	7,551,115	6,869,057	7,551,115	6,869,057	North Carolina	New Hanover	62	0
126707	43119	2,259,167	1,956,909	2,259,167	1,956,909	Florida	Taylor	63	0
126720	43146	3,317,615	2,772,577	3,317,615	2,772,577	NA	NA	NA	NA
126767	43210	28,503	11,154	28,503	11,154	NA	NA	NA	NA
126781	43238	4,453,345	4,038,952	4,453,345	4,038,952	NA	NA	NA	NA
126803	43272	66,133	61,590	66,133	61,590	Georgia	Glynn	75	1
126815	43283	10,458,047	9,973,892	10,458,047	9,973,892	Florida	Okaloosa	80	1
126820	43283	6,314,981	5,505,323	6,314,981	5,505,323	Georgia	Chatham	74	1
126842	43295	668,308	540,072	668,308	540,072	NA	NA	NA	NA
126847	43314	9,702,781	9,064,608	9,702,781	9,064,608	Florida	Monroe	66	0
126859	43321	274,253	223,424	274,253	223,424	Florida	Taylor	70	0
126893	43371	314,688,269	305,538,646	314,688,269	305,538,646	Florida	Monroe	126	3
126942	43473	1,650	578	1,650	578	Louisiana	Cameron	128	3
126959	43488	30,139,193	27,240,843	30,139,193	27,240,843	North Carolina	Carteret	98	2
126962	43513	66,236	50,951	66,236	50,951	NA	NA	NA	NA
127006	43531	12,762,766	11,239,244	12,762,766	11,239,244	NA	NA	NA	NA
127021	43550	238,959,812	224,686,694	238,959,812	224,686,694	North Carolina	Carteret	115	3
127028	43554	150,415	122,368	150,415	122,368	Florida	Taylor	92	1
127032	43560	3,881,022	3,486,570	3,881,022	3,486,570	Florida	Hernando	128	3
127041	43602	57,416	33,890	55,937	32,772	Florida	Charlotte	118	3
127044	43602	3,994,967	3,552,958	3,891,232	3,453,000	New Jersey	Ocean	110	2
127060	43658	2,341,890	2,136,593	2,341,890	2,136,593	North Carolina	Dare	85	1
127093	43710	10,299	4,506	10,299	4,506	NA	NA	NA	NA
127123	43751	9,074,716	8,211,374	9,074,716	8,211,374	Georgia	Chatham	115	3
127131	43752	2,307	68	2,307	68	NA	NA	NA	NA
127137	43752	19,102,395	17,125,071	18,922,032	16,951,505	New York	Suffolk	108	2
127139	43757	6,957,418	5,953,968	6,957,418	5,953,968	Florida	Levy	64	0
127145	43811	257,717	196,464	257,717	196,464	Florida	Monroe	123	3
127158	43839	20,242	11,346	20,242	11,346	NA	NA	NA	NA
127169	43862	144,943,555	134,688,661	144,943,555	134,688,661	North Carolina	Hyde	107	2
127189	43893	703,388	616,075	703,388	616,075	NA	NA	NA	NA
127209	43903	10,705,235	9,906,840	10,705,235	9,906,840	NA	NA	NA	NA
127241	43911	175,385,745	170,035,832	175,385,745	170,035,832	Florida	Palm Beach	98	2
127246	43911	231,307	150,053	231,307	150,053	NA	NA	NA	NA
127249	43917	5,186,905	4,832,335	5,186,905	4,832,335	NA	NA	NA	NA
127274	43958	62,145,925	58,529,175	62,145,925	58,529,175	Georgia	Liberty	46	0
127284	44001	68,674,446	61,491,629	68,674,446	61,491,629	NA	NA	NA	NA
127287	44001	2,558,087	2,322,990	2,558,087	2,322,990	New York	Suffolk	81	1
127290	44001	6,161	2,982	6,161	2,982	NA	NA	NA	NA
127297	44014	1,797,766	1,567,514	1,797,766	1,567,514	NA	NA	NA	NA
127318	44041	3,761	652	3,761	652	NA	NA	NA	NA
127330	44051	43,158,144	40,736,493	43,158,144	40,736,493	Florida	Bay	71	0
127332	44051	1,006,662	747,802	1,006,662	747,802	NA	NA	NA	NA

**North Carolina
Residential Flood**

Response to North Carolina General Statutes § 58-36-15 (d2) (1)

EventID	Year	GU_Loss_wDS	GR_Loss_wDS	GU_Loss_xDS	GR_Loss_xDS	LandfallState	LandfallCounty	WindSpeed	SS_Intensity
127345	44066	12,478,772	11,273,866	12,478,772	11,273,866	Rhode Island	Washington	104	2
127348	44070	120,938,182	114,426,722	120,938,182	114,426,722	North Carolina	Carteret	120	3
127353	44070	615,970,778	597,855,340	615,970,778	597,855,340	Florida	Bay	115	3
127381	44123	2,626,867,151	2,515,838,158	2,546,926,839	2,446,032,569	North Carolina	Carteret	132	4
127393	44141	874,277	765,895	874,277	765,895	Massachusetts	Nantucket	63	0
127406	44173	7,453	2,716	7,453	2,716	NA	NA	NA	NA
127425	44203	424,373,633	409,674,947	424,373,633	409,674,947	South Carolina	Charleston	114	3
127454	44234	12,368	4,139	12,368	4,139	North Carolina	Carteret	40	0
127469	44243	2,398	287	2,398	287	NA	NA	NA	NA
127472	44243	627,580	443,600	627,580	443,600	Florida	Pinellas	112	3
127476	44245	6,466,944	5,662,144	6,466,944	5,662,144	Florida	Levy	63	0
127514	44277	429,876,530	413,199,819	429,876,530	413,199,819	NA	NA	NA	NA
127515	44277	29,748	15,248	29,748	15,248	North Carolina	Dare	78	1
127523	44310	25,094,765	22,124,939	25,094,765	22,124,939	South Carolina	Charleston	81	1
127564	44342	12,604,458	10,636,633	12,604,458	10,636,633	NA	NA	NA	NA
127570	44360	1,121,629,410	1,069,113,907	1,086,276,534	1,047,217,036	NA	NA	NA	NA
127580	44379	909,837,644	849,025,909	909,837,644	849,025,909	North Carolina	Brunswick	93	1
127606	44384	110,806,064	103,657,430	110,806,064	103,657,430	Florida	Bay	85	1
127610	44384	2,766,429	2,307,219	2,766,429	2,307,219	Florida	Monroe	51	0
127614	44388	310,357	275,041	310,357	275,041	Florida	Flagler	98	2
127670	44512	17,521,223	16,527,684	17,521,223	16,527,684	Florida	Gulf	69	0
127704	44593	3,077,985	2,662,374	3,077,985	2,662,374	NA	NA	NA	NA
127705	44593	839	13	839	13	NA	NA	NA	NA
127727	44621	56,087,518	53,987,468	56,087,518	53,987,468	NA	NA	NA	NA
127731	44636	10,250	3,361	10,250	3,361	South Carolina	Horry	64	0
127737	44642	47,552,785	43,752,926	47,552,785	43,752,926	Georgia	McIntosh	76	1
127740	44642	29,566	22,759	28,386	21,681	North Carolina	Brunswick	35	0
127772	44732	82,526,264	77,531,831	82,526,264	77,531,831	Florida	Brevard	40	0
127793	44778	39,376,771	35,646,834	39,376,771	35,646,834	Florida	Monroe	115	3
127831	44867	1,731,808,201	1,561,282,187	1,667,874,423	1,503,720,642	Florida	Miami-Dade	112	3
127834	44867	151,715	129,052	151,715	129,052	Louisiana	Lafourche	68	0
127845	44868	12,966	9,753	12,966	9,753	Louisiana	Vermilion	69	0
127850	44876	3,881,836	3,120,343	3,881,836	3,120,343	NA	NA	NA	NA
127854	44876	418,388,929	402,420,610	418,388,929	402,420,610	South Carolina	Georgetown	116	3
127861	44884	1,390,361,574	1,291,984,382	1,264,368,394	1,210,610,522	NA	NA	NA	NA
127895	44948	5,799	790	5,799	790	NA	NA	NA	NA
127932	44990	308,476	204,900	308,476	204,900	NA	NA	NA	NA
127935	44991	237	10	229	9	Florida	Miami-Dade	158	5
127940	44991	51,284,893	49,079,004	51,284,893	49,079,004	Florida	Monroe	56	0
127942	45005	34,746,816	33,342,688	34,168,124	32,842,763	Louisiana	Plaquemines	62	0
127961	45030	296,853,390	272,013,274	296,853,390	272,013,274	North Carolina	Onslow	111	3
128007	45160	38,159	20,996	38,159	20,996	NA	NA	NA	NA
128011	45160	1,698,161	1,459,463	1,698,161	1,459,463	South Carolina	Horry	79	1
128037	45185	589,198	476,266	589,198	476,266	NA	NA	NA	NA
128051	45244	118,893,390	109,357,927	118,893,390	109,357,927	North Carolina	Onslow	117	3
128052	45244	221,329,716	198,438,004	221,329,716	198,438,004	NA	NA	NA	NA
128057	45250	6,954	2,835	6,954	2,835	NA	NA	NA	NA
128072	45345	625,504,548	606,738,464	625,504,548	606,738,464	Florida	Charlotte	105	2
128089	45361	72,192,059	68,347,948	70,512,773	67,312,054	NA	NA	NA	NA
128106	45400	1,814,118	1,744,116	1,814,118	1,744,116	Alabama	Baldwin	85	1
128127	45426	597,617,666	576,104,645	597,617,666	576,104,645	South Carolina	Horry	93	1
128132	45460	3,213,609	2,805,975	3,213,609	2,805,975	North Carolina	Carteret	68	0
128158	45529	293	293	293	293	Florida	Monroe	40	0
128169	45530	296,461,884	280,859,833	296,461,884	280,859,833	Florida	Monroe	139	4
128220	45657	531,985	509,942	531,985	509,942	Florida	Saint Johns	115	3
128228	45657	376,781,936	341,421,219	376,781,936	341,421,219	South Carolina	Charleston	119	3
128231	45676	419,278,446	404,936,117	419,278,446	404,936,117	North Carolina	Carteret	29	0
128234	45676	19,894,406	17,433,982	19,894,406	17,433,982	North Carolina	Carteret	76	1
128255	45774	3,484,417	2,951,287	3,484,417	2,951,287	South Carolina	Beaufort	86	1
128256	45774	152,597,935	144,067,165	152,597,935	144,067,165	Maryland	Worcester	82	1
128257	45774	972,798	839,355	972,798	839,355	Florida	Monroe	59	0
128281	45797	192,256,655	186,693,163	192,256,655	186,693,163	Florida	Monroe	51	0
128282	45797	4,629	1,895	4,629	1,895	NA	NA	NA	NA

**North Carolina
Residential Flood**

Response to North Carolina General Statutes § 58-36-15 (d2) (1)

EventID	Year	GU_Loss_wDS	GR_Loss_wDS	GU_Loss_xDS	GR_Loss_xDS	LandfallState	LandfallCounty	WindSpeed	SS_Intensity
128286	45797	626,782,771	581,041,967	606,317,842	564,651,393	Florida	Monroe	91	1
128288	45797	596,428,775	549,862,675	580,519,675	535,199,510	North Carolina	Onslow	63	0
128345	45899	4,977	1,340	4,977	1,340	NA	NA	NA	NA
128369	45924	11,524,760	10,389,780	11,524,760	10,389,780	North Carolina	New Hanover	115	3
128371	45924	398,502,009	379,300,414	391,438,984	373,837,725	North Carolina	Brunswick	126	3
128374	45935	728,590,607	701,897,892	728,590,607	701,897,892	NA	NA	NA	NA
128403	45951	22,932,997	21,048,196	22,932,997	21,048,196	NA	NA	NA	NA
128429	45958	5,533,525	5,132,337	5,533,525	5,132,337	South Carolina	Charleston	84	1
128431	45958	51,537	43,790	51,537	43,790	NA	NA	NA	NA
128433	45958	346,639	238,535	346,639	238,535	Florida	Manatee	102	2
128439	46001	674	287	674	287	NA	NA	NA	NA
128452	46026	2,256,886	1,837,461	2,256,886	1,837,461	NA	NA	NA	NA
128472	46041	122,194	65,221	122,194	65,221	Florida	Lee	63	0
128473	46041	206,442	176,110	206,442	176,110	South Carolina	Charleston	81	1
128480	46041	523,456	440,109	523,456	440,109	NA	NA	NA	NA
128510	46118	91,674,313	89,282,413	91,530,590	89,143,113	Georgia	Liberty	138	4
128522	46118	763,694	637,525	745,806	620,548	NA	NA	NA	NA
128550	46260	6,669,027	6,143,510	6,669,027	6,143,510	NA	NA	NA	NA
128570	46388	6,295,200	5,767,549	6,295,200	5,767,549	Texas	Matagorda	109	2
128583	46394	20,502,644	17,491,293	20,502,644	17,491,293	NA	NA	NA	NA
128595	46407	1,144,135	914,884	1,144,135	914,884	NA	NA	NA	NA
128626	46443	206,498	192,807	206,498	192,807	Florida	Duval	114	3
128666	46453	1,668,597	1,369,303	1,668,597	1,369,303	South Carolina	Charleston	74	1
128684	46501	61,218,896	56,677,986	61,218,896	56,677,986	Florida	Monroe	40	0
128692	46518	459,124,286	446,918,801	459,124,286	446,918,801	NA	NA	NA	NA
128744	46543	87,873	53,645	87,873	53,645	NA	NA	NA	NA
128767	46588	404,790,912	385,074,423	404,790,912	385,074,423	North Carolina	Currituck	110	2
128769	46588	2,126,338	1,637,902	2,126,338	1,637,902	NA	NA	NA	NA
128781	46644	559,568	396,067	559,568	396,067	NA	NA	NA	NA
128803	46705	506,198,847	490,283,225	506,198,847	490,283,225	Florida	Monroe	53	0
128804	46705	470,473	403,112	470,473	403,112	NA	NA	NA	NA
128805	46705	5,603,638	5,111,162	5,603,638	5,111,162	NA	NA	NA	NA
128814	46730	6,237,096	5,787,062	6,237,096	5,787,062	New York	Suffolk	96	2
128828	46745	6,250,561	5,406,456	6,250,561	5,406,456	North Carolina	Dare	95	1
128835	46775	18,084	12,843	18,084	12,843	Florida	Saint Johns	79	1
128839	46775	2,384,304	2,188,346	2,384,304	2,188,346	NA	NA	NA	NA
128841	46775	29,645	20,668	29,645	20,668	Florida	Pinellas	162	5
128863	46838	11,684,808	10,871,730	11,684,808	10,871,730	NA	NA	NA	NA
128905	46909	94,299,747	91,998,717	94,299,747	91,998,717	NA	NA	NA	NA
128943	46991	10,474,893	9,362,205	10,474,893	9,362,205	Florida	Taylor	64	0
128944	46991	478,615,453	464,342,459	478,615,453	464,342,459	Florida	Levy	103	2
128951	46991	5,795,564	5,629,076	5,795,564	5,629,076	NA	NA	NA	NA
128973	47044	11,247,492	9,932,908	11,247,492	9,932,908	Louisiana	Plaquemines	81	1
128977	47076	4,709,823	4,084,620	4,709,823	4,084,620	NA	NA	NA	NA
128979	47076	29,974,411	26,722,674	29,974,411	26,722,674	Massachusetts	Dukes	109	2
128983	47076	43,905,316	40,975,690	43,905,316	40,975,690	Florida	Monroe	29	0
128988	47077	107,169,325	98,710,141	107,169,325	98,710,141	Florida	Levy	137	4
128998	47093	1,156,117,129	1,092,935,142	1,156,117,129	1,092,935,142	South Carolina	Georgetown	100	2
129022	47131	2,479,648	1,959,834	2,479,648	1,959,834	NA	NA	NA	NA
129023	47131	583,124,078	564,547,560	583,124,078	564,547,560	North Carolina	Carteret	75	1
129024	47131	14,386,188	13,849,239	14,386,188	13,849,239	Florida	Monroe	63	0
129029	47131	18,325,474	15,427,622	18,325,474	15,427,622	Florida	Charlotte	105	2
129095	47265	3,319,605	3,070,491	3,319,605	3,070,491	NA	NA	NA	NA
129117	47272	119,119	106,546	119,119	106,546	Florida	Franklin	93	1
129133	47287	930,905	803,629	930,905	803,629	Florida	Monroe	63	0
129158	47312	1,163,311,358	1,117,721,546	1,143,971,572	1,105,642,042	Florida	Okaloosa	64	0
129160	47313	239,113,077	217,925,807	239,113,077	217,925,807	North Carolina	Pender	84	1
129165	47313	485,626	405,830	485,626	405,830	North Carolina	Brunswick	75	1
129183	47378	241,204,648	228,733,587	241,204,648	228,733,587	South Carolina	Charleston	101	2
129195	47398	6,405,944	5,633,218	6,405,944	5,633,218	Florida	Monroe	40	0
129201	47398	123,156,830	111,618,496	123,156,830	111,618,496	North Carolina	New Hanover	85	1
129225	47492	217,551	179,826	217,551	179,826	Florida	Monroe	56	0
129230	47492	12,818,306	11,466,144	12,818,306	11,466,144	NA	NA	NA	NA

**North Carolina
Residential Flood**

Response to North Carolina General Statutes § 58-36-15 (d2) (1)

EventID	Year	GU_Loss_wDS	GR_Loss_wDS	GU_Loss_xDS	GR_Loss_xDS	LandfallState	LandfallCounty	WindSpeed	SS_Intensity	
129245		47621	425,713	334,267	425,713		NA	NA	NA	
129248		47621	74	2	74	2	Florida	Taylor	124	3
129285		47727	4,587,652	3,869,509	4,587,652	3,869,509	Alabama	Mobile	123	3
129316		47748	224,810	150,880	224,810	150,880	NA	NA	NA	NA
129337		47789	1,055,863,283	1,014,891,145	1,025,026,367	994,068,789	Florida	Palm Beach	120	3
129346		47805	1,312,872,961	1,196,477,646	1,289,374,454	1,175,501,400	NA	NA	NA	NA
129347		47805	195,339,393	171,589,758	191,655,927	168,174,810	NA	NA	NA	NA
129366		47850	5,229	3,633	5,229	3,633	NA	NA	NA	NA
129374		47867	18,830,247	18,023,561	18,036,328	17,286,767	NA	NA	NA	NA
129378		47867	1,346,305,959	1,277,505,202	1,281,440,359	1,236,876,803	Florida	Gulf	82	1
129379		47867	236,705	159,653	236,705	159,653	Florida	Monroe	46	0
129391		47874	1,452,815	1,194,450	1,452,815	1,194,450	NA	NA	NA	NA
129404		47892	2,018,970	1,777,181	2,018,970	1,777,181	Florida	Pinellas	98	2
129408		47900	7,337,760	6,687,561	7,337,760	6,687,561	North Carolina	New Hanover	64	0
129412		47900	7,986,580	6,857,683	7,986,580	6,857,683	Florida	Monroe	116	3
129418		47914	65,223	57,865	65,223	57,865	NA	NA	NA	NA
129424		47914	352,241,683	337,536,948	352,241,683	337,536,948	NA	NA	NA	NA
129437		47916	111,562,340	104,444,052	111,562,340	104,444,052	North Carolina	Dare	113	3
129439		47924	6,462,640	6,276,905	6,462,640	6,276,905	Florida	Taylor	121	3
129445		47924	40,923,738	36,437,923	40,923,738	36,437,923	North Carolina	Dare	81	1
129455		47950	144,916,956	136,170,614	141,110,464	132,644,562	Virginia	Northampton	114	3
129461		47950	1,829,077	1,600,083	1,829,077	1,600,083	NA	NA	NA	NA
129470		47970	1,966,960	1,841,101	1,966,960	1,841,101	Florida	Monroe	73	0
129474		47970	5,763,108	5,494,722	5,763,108	5,494,722	NA	NA	NA	NA
129484		47993	24,127,041	22,897,372	22,065,491	21,172,890	NA	NA	NA	NA
129491		47998	246,355	208,664	246,355	208,664	Georgia	McIntosh	110	2
129506		47999	12,021,351	10,886,511	12,021,351	10,886,511	Florida	Monroe	57	0
129510		48002	20,554,385	18,263,524	20,554,385	18,263,524	NA	NA	NA	NA
129603		48133	4,001,887	3,404,124	4,001,887	3,404,124	NA	NA	NA	NA
129622		48155	56,342,494	52,688,235	56,342,494	52,688,235	Florida	Citrus	80	1
129652		48169	499,156,157	460,127,373	499,156,107	460,127,353	South Carolina	Horry	101	2
129656		48169	944	168	944	168	NA	NA	NA	NA
129658		48169	830,966,323	734,053,573	830,953,823	734,043,139	NA	NA	NA	NA
129659		48169	8,693,296	8,017,238	8,693,296	8,017,238	NA	NA	NA	NA
129661		48171	412,618,479	395,233,373	412,618,479	395,233,373	South Carolina	Charleston	81	1
129673		48224	284,696	194,263	284,696	194,263	South Carolina	Beaufort	75	1
129680		48226	61,261,923	54,196,277	61,261,923	54,196,277	NA	NA	NA	NA
129706		48304	20,167,833	18,104,108	20,167,833	18,104,108	Florida	Taylor	52	0
129721		48353	371,682,915	354,465,895	367,792,776	351,453,879	Florida	Monroe	65	0
129729		48381	1,097,474,438	1,062,375,068	1,097,474,438	1,062,375,068	Florida	Manatee	104	2
129738		48388	15,360,962	13,892,566	15,360,962	13,892,566	North Carolina	Brunswick	100	2
129739		48388	3,970	628	3,970	628	South Carolina	Beaufort	57	0
129742		48388	112,003,816	102,390,141	109,027,213	99,736,418	Florida	Collier	119	3
129743		48388	1,910,161	1,871,153	1,818,296	1,793,324	Florida	Bay	62	0
129776		48428	60,333,355	53,853,799	60,333,355	53,853,799	North Carolina	Carteret	77	1
129778		48428	548,934,932	532,086,110	548,934,932	532,086,110	New York	Suffolk	75	1
129798		48451	1,039,401	883,856	1,039,401	883,856	Georgia	McIntosh	81	1
129812		48492	173,677	108,937	173,677	108,937	Florida	Sarasota	106	2
129823		48499	513,168	461,061	513,168	461,061	NA	NA	NA	NA
129839		48547	64,329,304	60,320,220	64,329,304	60,320,220	NA	NA	NA	NA
129861		48655	44,899	32,678	44,899	32,678	NA	NA	NA	NA
129870		48655	4,202,830	3,536,446	4,202,830	3,536,446	Florida	Levy	108	2
129872		48656	150,300,766	136,980,225	150,300,766	136,980,225	Florida	Collier	116	3
129874		48664	6,385,739	5,986,679	6,385,739	5,986,679	NA	NA	NA	NA
129901		48766	339,579,257	328,354,865	339,579,257	328,354,865	NA	NA	NA	NA
129907		48772	148,801,191	136,853,904	148,801,191	136,853,904	North Carolina	Carteret	97	2
129912		48772	9,414	7,237	9,414	7,237	Florida	Monroe	81	1
129947		48959	153,742,965	146,504,069	153,742,965	146,504,069	NA	NA	NA	NA
129956		48980	8,342	6,039	8,342	6,039	NA	NA	NA	NA
129970		48980	37,791,416	34,737,404	37,791,416	34,737,404	Virginia	Virginia Bea	69	0
129994		49106	4,377,021	3,869,522	4,377,021	3,869,522	Florida	Monroe	101	2
130023		49111	1,744,116	1,446,559	1,744,116	1,446,559	South Carolina	Beaufort	76	1
130114		49284	47,036,688	43,023,931	47,036,688	43,023,931	North Carolina	Brunswick	75	1

**North Carolina
Residential Flood**

Response to North Carolina General Statutes § 58-36-15 (d2) (1)

EventID	Year	GU_Loss_wDS	GR_Loss_wDS	GU_Loss_xDS	GR_Loss_xDS	LandfallState	LandfallCounty	WindSpeed	SS_Intensity
130123	49287	170,319	119,348	170,319	119,348	Florida	Saint Johns	95	1
130128	49303	392,161,756	352,036,802	333,831,694	303,829,730	South Carolina	Beaufort	99	2
130129	49303	8,404,719,667	7,602,411,834	7,092,825,463	6,588,640,887	South Carolina	Horry	100	2
130140	49321	14,384	6,083	14,189	5,998	Florida	Duval	75	1
130153	49321	10,266,617	8,985,111	9,991,958	8,726,175	Florida	Brevard	166	5
130190	49361	5,135,621,181	4,675,505,155	4,535,811,677	4,146,894,843	South Carolina	Beaufort	77	1
130205	49367	903,792,029	882,298,798	903,782,669	882,289,872	South Carolina	Charleston	114	3
130218	49406	158,028,372	145,702,518	152,921,923	141,071,549	Alabama	Mobile	120	3
130222	49406	158,783,047	147,355,410	153,645,330	142,523,314	North Carolina	Pender	103	2
130260	49438	51,880	28,243	51,880	28,243	NA	NA	NA	NA
130263	49438	1,729,829	1,603,765	1,729,829	1,603,765	Florida	Flagler	101	2
130290	49474	74,968	59,354	74,968	59,354	NA	NA	NA	NA
130340	49536	218,206	171,410	218,206	171,410	North Carolina	Dare	34	0
130341	49536	30,503	10,107	30,503	10,107	Florida	Saint Lucie	126	3
130349	49544	685,778	580,746	685,778	580,746	NA	NA	NA	NA
130356	49544	50,064,565	44,870,863	49,507,012	44,339,478	North Carolina	Onslow	124	3
130361	49547	21,773,372	18,391,298	21,773,372	18,391,298	NA	NA	NA	NA
130372	49547	243,455	170,606	243,455	170,606	Florida	Monroe	29	0
130382	49566	7,441,626	6,630,198	7,441,626	6,630,198	NA	NA	NA	NA
130388	49572	16,573,790	15,000,093	16,573,790	15,000,093	Florida	Miami-Dade	29	0
130413	49609	31,094,288	27,528,632	31,094,288	27,528,632	Florida	Levy	92	1
130433	49617	117,455	95,786	117,455	95,786	NA	NA	NA	NA
130446	49647	1,563,270	1,200,474	1,521,150	1,162,954	Florida	Monroe	147	4
130468	49674	63,966,904	56,887,287	63,966,904	56,887,287	North Carolina	Carteret	81	1
130505	49695	188,183,964	181,510,090	188,183,964	181,510,090	Florida	Okaloosa	75	1
130515	49713	245,944,962	231,552,381	245,944,962	231,552,381	North Carolina	Hyde	92	1
130516	49713	225	74	225	74	NA	NA	NA	NA
130541	49799	203,527	144,300	203,527	144,300	Florida	Monroe	58	0
130568	49906	5,269,998,535	4,890,662,715	4,848,930,357	4,529,564,550	North Carolina	Carteret	142	4
130577	49909	346,005,621	333,093,671	346,005,621	333,093,671	NA	NA	NA	NA
130590	49910	10,684,873	9,839,354	10,684,873	9,839,354	NA	NA	NA	NA
130607	49920	61,138,342	54,931,607	61,138,342	54,931,607	NA	NA	NA	NA
130633	49968	298,702,693	281,242,068	296,899,330	279,506,299	Florida	Franklin	120	3
130646	49994	46,495,695	42,948,801	46,495,695	42,948,801	North Carolina	Pender	102	2
148064	26	25,894,269	25,195,117	25,894,269	25,195,117	South Carolina	Beaufort	80	1
148070	41	739,817,682	712,203,561	728,517,934	705,305,607	Louisiana	Jefferson	86	1
148071	41	4,239,952	3,439,455	4,239,952	3,439,455	NA	NA	NA	NA
148077	63	6,143	4,595	6,143	4,595	Florida	Monroe	112	3
148083	63	34,937	23,957	34,937	23,957	Florida	Escambia	78	1
148113	101	407,834	325,848	407,834	325,848	NA	NA	NA	NA
148123	101	962,843,219	928,124,275	942,478,844	915,204,029	NA	NA	NA	NA
148131	190	1,207,146,843	1,156,574,858	1,186,783,567	1,143,771,194	NA	NA	NA	NA
148137	207	1,191,367	1,073,424	1,191,367	1,073,424	NA	NA	NA	NA
148144	241	766,401	727,011	766,401	727,011	NA	NA	NA	NA
148147	241	76,625,661	67,986,715	76,625,661	67,986,715	NA	NA	NA	NA
148153	241	395,090,800	361,329,110	392,258,786	358,648,522	Florida	Monroe	52	0
148175	389	34,120,353	30,339,199	34,120,353	30,339,199	South Carolina	Charleston	101	2
148177	389	1,071	532	1,071	532	NA	NA	NA	NA
148180	389	2,513,400	2,306,374	2,513,400	2,306,374	NA	NA	NA	NA
148197	451	47,111,822	45,637,770	47,111,822	45,637,770	Florida	Palm Beach	99	2
148209	576	6,343	2,100	6,343	2,100	NA	NA	NA	NA
148229	613	6,076,786	5,059,363	6,076,786	5,059,363	NA	NA	NA	NA
148232	613	78,455,295	73,695,546	78,455,295	73,695,546	North Carolina	Brunswick	96	2
148233	613	157,886	143,615	157,886	143,615	NA	NA	NA	NA
148261	944	464,609	420,326	464,609	420,326	NA	NA	NA	NA
148280	1148	50,257,530	46,627,617	50,257,530	46,627,617	Florida	Levy	71	0
148283	1148	216,350	148,880	216,350	148,880	NA	NA	NA	NA
148296	1297	80,181	44,288	80,181	44,288	NA	NA	NA	NA
148315	1390	1,029,861	915,002	1,029,861	915,002	North Carolina	Pender	81	1
148316	1390	942,391	811,017	942,391	811,017	Florida	Taylor	109	2
148337	1463	434,403,798	407,136,334	434,390,116	407,123,907	South Carolina	Charleston	119	3
148339	1463	3,432,621	2,917,046	3,432,621	2,917,046	NA	NA	NA	NA
148342	1499	9,739,474	8,915,288	9,739,474	8,915,288	NA	NA	NA	NA

**North Carolina
Residential Flood**

Response to North Carolina General Statutes § 58-36-15 (d2) (1)

EventID	Year	GU_Loss_wDS	GR_Loss_wDS	GU_Loss_xDS	GR_Loss_xDS	LandfallState	LandfallCounty	WindSpeed	SS_Intensity
148348	1499	4,547,335	4,262,089	4,547,335	4,262,089	Florida	Franklin	116	3
148366	1681	168,422,094	155,966,389	168,422,094	155,966,389	North Carolina	Carteret	122	3
148397	1749	14,512	10,442	14,512	10,442	NA	NA	NA	NA
148399	1749	71,006,831	62,513,851	71,006,831	62,513,851	NA	NA	NA	NA
148426	1870	187,098,434	177,655,105	175,843,197	170,004,019	Florida	Indian River	110	2
148499	2070	3,048,691	2,589,325	2,983,352	2,527,332	Florida	Monroe	108	2
148507	2101	10,177,582	9,798,918	10,177,582	9,798,918	NA	NA	NA	NA
148556	2445	377,994	314,852	377,897	314,808	Florida	Monroe	133	4
148565	2445	128,339	112,351	128,339	112,351	Florida	Citrus	90	1
148579	2461	624,337	506,998	624,337	506,998	New York	Suffolk	74	1
148587	2506	131,966	53,954	131,966	53,954	NA	NA	NA	NA
148594	2536	109,483,658	105,374,592	109,483,658	105,374,592	Georgia	Chatham	81	1
148606	2537	1,634,159	1,265,651	1,634,159	1,265,651	NA	NA	NA	NA
148616	2668	287,221,248	270,279,348	287,221,248	270,279,348	North Carolina	Carteret	115	3
148637	2727	217,557,099	209,279,332	211,614,570	205,480,333	Florida	Brevard	172	5
148677	2861	820,273	727,816	820,273	727,816	Florida	Franklin	121	3
148682	3098	899,593,607	829,176,736	896,897,792	826,665,853	North Carolina	Brunswick	107	2
148710	3204	225,742,711	209,146,232	225,742,711	209,146,232	South Carolina	Charleston	118	3
148729	3356	342,903	242,954	342,903	242,954	NA	NA	NA	NA
148788	3554	193,261,202	181,254,735	193,261,202	181,254,735	South Carolina	Horry	116	3
148819	3585	2,553,610,017	2,342,898,317	2,361,371,219	2,195,017,824	NA	NA	NA	NA
148827	3628	61,946,679	57,848,429	61,946,679	57,848,429	New Jersey	Ocean	92	1
148829	3628	18,903,697	16,619,555	18,903,697	16,619,555	NA	NA	NA	NA
148831	3630	148,724,928	143,393,177	146,557,136	141,818,229	NA	NA	NA	NA
148832	3630	176,199,842	170,144,347	172,166,400	167,431,215	NA	NA	NA	NA
148854	3795	5,333,039	5,068,078	5,333,039	5,068,078	NA	NA	NA	NA
148874	3979	4,249	2,300	4,249	2,300	Florida	Citrus	66	0
148876	4043	1,831,617	1,645,964	1,831,617	1,645,964	NA	NA	NA	NA
148886	4043	343,859	309,759	343,859	309,759	Florida	Palm Beach	151	4
148898	4088	2,662,357	2,114,316	2,609,961	2,065,810	Virginia	Northampton	115	3
148909	4131	303,346	246,743	303,346	246,743	North Carolina	Hyde	77	1
148938	4212	31,251,971	28,880,594	31,251,971	28,880,594	NA	NA	NA	NA
148959	4237	4,295	1,565	4,295	1,565	NA	NA	NA	NA
148975	4276	55,799,851	49,726,242	55,799,851	49,726,242	Georgia	McIntosh	92	1
148978	4287	300,405,380	283,763,296	300,405,380	283,763,296	South Carolina	Charleston	123	3
149009	4349	8,019	2,214	8,019	2,214	NA	NA	NA	NA
149019	4365	2,158	885	2,158	885	Florida	Monroe	48	0
149026	4381	1,893,968,289	1,840,560,293	1,873,137,003	1,830,723,254	South Carolina	Georgetown	117	3
149027	4381	4,786,208	4,626,651	4,630,140	4,479,849	NA	NA	NA	NA
149033	4408	26,837	13,789	26,837	13,789	NA	NA	NA	NA
149042	4463	21,582,842	19,059,716	21,582,842	19,059,716	NA	NA	NA	NA
149054	4469	138,629,918	135,437,832	138,629,918	135,437,832	Florida	Franklin	127	3
149065	4679	1,389,122	1,146,147	1,389,122	1,146,147	Florida	Charlotte	69	0
149093	4777	12,625,336	11,252,058	12,625,336	11,252,058	North Carolina	Onslow	102	2
149094	4777	37,488,712	33,032,909	37,488,712	33,032,909	South Carolina	Charleston	80	1
149108	4857	49		48		NA	NA	NA	NA
149134	5139	238,838,717	229,780,035	238,838,717	229,780,035	NA	NA	NA	NA
149138	5199	4,722	549	4,722	549	Maryland	Worcester	103	2
149145	5199	22,988	8,926	22,988	8,926	South Carolina	Charleston	76	1
149149	5277	20,891	10,713	20,891	10,713	NA	NA	NA	NA
149159	5329	1,400	1,088	1,400	1,088	Florida	Brevard	109	2
149181	5418	2,280,288	1,936,004	2,280,288	1,936,004	Florida	Bay	81	1
149229	5521	2,977,052	2,690,543	2,977,052	2,690,543	NA	NA	NA	NA
149242	5598	28,222,611	26,246,876	28,222,611	26,246,876	NA	NA	NA	NA
149268	5780	41,812,620	40,842,408	41,812,620	40,842,408	South Carolina	Charleston	81	1
149276	5789	8,040,857	6,585,224	8,040,857	6,585,224	Florida	Walton	62	0
149278	5789	7,650,010	6,767,689	7,650,010	6,767,689	New York	Suffolk	76	1
149351	6031	118,634	74,469	118,634	74,469	NA	NA	NA	NA
149352	6031	1,016,934	766,844	1,016,934	766,844	Florida	Taylor	116	3
149371	6134	16,845	12,293	16,845	12,293	Florida	Manatee	81	1
149380	6134	1,650,226	1,439,463	1,650,226	1,439,463	Florida	Palm Beach	76	1
149383	6262	53,936,501	52,160,883	53,936,501	52,160,883	NA	NA	NA	NA
149385	6262	7,999,262	6,584,306	7,999,262	6,584,306	NA	NA	NA	NA

**North Carolina
Residential Flood**

Response to North Carolina General Statutes § 58-36-15 (d2) (1)

EventID	Year	GU_Loss_wDS	GR_Loss_wDS	GU_Loss_xDS	GR_Loss_xDS	LandfallState	LandfallCounty	WindSpeed	SS_Intensity
149395	6272	4,134,869	3,579,890	4,134,869	3,579,890	North Carolina	Carteret	82	1
149449	6474	390		390		NA	NA	NA	NA
149464	6614	26,977,339	23,690,096	26,977,339	23,690,096	North Carolina	Carteret	82	1
149465	6614	528,845,856	511,399,686	528,845,856	511,399,686	Florida	Palm Beach	103	2
149478	6706	376,925,031	359,662,529	376,925,031	359,662,529	North Carolina	Carteret	117	3
149486	6716	5,818	3,274	5,818	3,274	New York	Nassau	80	1
149512	6883	271,893,331	263,764,674	271,893,331	263,764,674	NA	NA	NA	NA
149518	6897	20,039,488	18,109,679	20,039,488	18,109,679	Florida	Citrus	123	3
149553	6940	16,130	9,526	16,130	9,526	NA	NA	NA	NA
149562	7026	392,135,817	368,926,099	392,135,817	368,926,099	South Carolina	Georgetown	121	3
149571	7054	8,042,019	7,055,143	8,042,019	7,055,143	NA	NA	NA	NA
149572	7054	11,067,333	9,551,374	11,067,333	9,551,374	NA	NA	NA	NA
149574	7054	364,945	307,223	364,945	307,223	Florida	Lee	87	1
149587	7087	59,878	27,543	59,878	27,543	NA	NA	NA	NA
149592	7087	1,619	339	1,619	339	Florida	Bay	114	3
149595	7087	2,177,022	2,020,455	2,177,022	2,020,455	NA	NA	NA	NA
149609	7265	88,989,349	82,859,317	84,489,425	78,672,064	North Carolina	Pender	100	2
149617	7377	898,845,222	861,441,642	898,845,222	861,441,642	Georgia	Chatham	106	2
149627	7381	30,403,203	27,937,462	30,403,203	27,937,462	Louisiana	Plaquemines	163	5
149638	7381	89,609,887	82,850,215	89,609,887	82,850,215	North Carolina	Pender	81	1
149644	7386	690,166,630	644,376,525	690,162,520	644,372,547	NA	NA	NA	NA
149661	7530	263,964	209,539	263,964	209,539	NA	NA	NA	NA
149675	7606	16,587	9,891	16,180	9,575	Florida	Palm Beach	155	4
149689	7617	6,484,093,091	5,892,620,554	5,449,551,941	5,013,583,222	South Carolina	Beaufort	117	3
149690	7617	206,832,066	186,077,995	169,205,854	149,903,962	North Carolina	Carteret	92	1
149713	7716	5,989,010	5,560,095	5,989,010	5,560,095	NA	NA	NA	NA
149742	7728	82,052,746	76,317,424	81,965,084	76,233,957	Florida	Monroe	74	1
149754	7735	8,659	3,087	8,659	3,087	NA	NA	NA	NA
149764	7752	330,791,609	313,454,443	322,049,885	305,717,971	North Carolina	Dare	122	3
149781	7872	13,713,683	12,521,974	13,713,683	12,521,974	NA	NA	NA	NA
149789	7872	100,969	87,595	100,969	87,595	NA	NA	NA	NA
149800	7909	110,820	68,809	110,820	68,809	Florida	Bay	64	0
149874	8124	46,466,995	42,178,222	46,466,995	42,178,222	South Carolina	Charleston	61	0
149917	8373	5,983,933	5,330,868	5,983,933	5,330,868	Florida	Martin	108	2
149932	8387	6,635,746	6,218,128	6,635,746	6,218,128	NA	NA	NA	NA
149963	8448	3,575,749	3,148,813	3,575,749	3,148,813	NA	NA	NA	NA
149964	8448	4,302	1,772	4,302	1,772	NA	NA	NA	NA
149974	8504	415,296	384,443	415,296	384,443	Florida	Palm Beach	97	2
149982	8511	12,979,074	11,404,013	12,979,074	11,404,013	Florida	Saint Lucie	128	3
149989	8535	12,654	4,877	12,654	4,877	South Carolina	Charleston	62	0
149994	8535	28,468,412	26,066,056	28,468,412	26,066,056	New York	Nassau	46	0
150044	8917	78,994,242	72,194,238	78,423,426	71,658,723	NA	NA	NA	NA
150087	9051	6,322,220	5,275,375	6,322,220	5,275,375	Louisiana	Jefferson	80	1
150100	9116	4,818,737	4,374,870	4,818,737	4,374,870	North Carolina	Carteret	86	1
150104	9116	556,749,342	532,204,188	556,749,342	532,204,188	Florida	Levy	98	2
150105	9116	18,086	11,931	18,086	11,931	Florida	Collier	88	1
150121	9247	915,545	729,650	911,890	726,523	Florida	Saint Johns	87	1
150139	9290	87,600	64,610	87,600	64,610	NA	NA	NA	NA
150146	9290	4,771,171	4,169,813	4,771,171	4,169,813	Florida	Levy	63	0
150160	9396	5,419,528	4,645,227	5,419,528	4,645,227	NA	NA	NA	NA
150187	9485	4,685,692	4,222,826	4,685,692	4,222,826	Florida	Monroe	130	4
150194	9535	164,972,744	159,644,811	164,972,744	159,644,811	Louisiana	Lafourche	94	1
150219	9617	702,270,050	679,449,347	702,270,050	679,449,347	NA	NA	NA	NA
150228	9617	277,293	178,977	277,293	178,977	NA	NA	NA	NA
150241	9700	8,569,709	6,827,092	8,569,709	6,827,092	NA	NA	NA	NA
150245	9734	71,389	37,853	71,389	37,853	NA	NA	NA	NA
150259	9736	7,147,666	6,529,309	7,147,666	6,529,309	Louisiana	Jefferson	68	0
150298	9829	461,612,256	421,690,465	461,612,256	421,690,465	North Carolina	Onslow	87	1
150306	9980	2,744,849	2,232,274	2,744,849	2,232,274	NA	NA	NA	NA
150308	9980	7,275,152	7,057,770	7,275,152	7,057,770	Florida	Indian River	54	0
150353	10118	79,278,531	72,771,028	79,278,531	72,771,028	South Carolina	Georgetown	127	3
150354	10193	5,110,797,798	4,644,099,442	4,608,213,625	4,199,394,184	South Carolina	Charleston	120	3
150365	10350	12,667	7,516	12,667	7,516	Florida	Pinellas	29	0

**North Carolina
Residential Flood**

Response to North Carolina General Statutes § 58-36-15 (d2) (1)

EventID	Year	GU_Loss_wDS	GR_Loss_wDS	GU_Loss_xDS	GR_Loss_xDS	LandfallState	LandfallCounty	WindSpeed	SS_Intensity
150366	10350	1,424,239,961	1,350,525,327	1,361,665,239	1,309,933,908	NA	NA	NA	NA
150383	10413	601,739	566,398	601,739	566,398	Louisiana	Vermilion	128	3
150436	10546	22,359	1,888	22,359	1,888	NA	NA	NA	NA
150463	10582	272,721,326	262,367,870	272,721,326	262,367,870	New York	Suffolk	111	3
150468	10626	409,465	321,935	409,465	321,935	North Carolina	Carteret	70	0
150471	10626	453,882	386,998	453,882	386,998	North Carolina	Brunswick	95	1
150478	10650	64,719,843	60,876,046	64,719,843	60,876,046	NA	NA	NA	NA
150497	10728	1,039,603	834,030	1,013,906	810,345	Florida	Saint Johns	137	4
150501	10728	12,096,155	11,393,394	12,082,765	11,380,222	NA	NA	NA	NA
150526	10962	20,115,180	18,180,330	20,115,180	18,180,330	Florida	Volusia	140	4
150545	10982	32,350,414	31,214,983	32,350,414	31,214,983	Florida	Taylor	79	1
150604	11222	88,687	66,183	88,687	66,183	Florida	Levy	57	0
150622	11267	28,804,661	25,171,675	28,804,661	25,171,675	North Carolina	Dare	87	1
150627	11284	21,127,573	18,390,303	21,127,573	18,390,303	Florida	Sarasota	97	2
150670	11489	99,930,032	91,960,218	99,930,032	91,960,218	Louisiana	Vermilion	80	1
150680	11553	520,428,337	505,713,539	520,428,337	505,713,539	NA	NA	NA	NA
150702	11689	515,437	402,704	515,437	402,704	Florida	Palm Beach	152	4
150703	11689	15,709,508	13,247,972	14,531,667	12,133,899	NA	NA	NA	NA
150724	11742	89,885,056	82,103,033	88,434,806	80,694,708	Florida	Saint Lucie	120	3
150733	11749	183,101,388	167,372,628	183,101,388	167,372,628	South Carolina	Charleston	76	1
150735	11749	10,979,583	10,542,952	10,510,063	10,195,537	Texas	Galveston	125	3
150737	11749	3,695,163	3,198,000	3,695,163	3,198,000	South Carolina	Charleston	115	3
150777	11859	10,541	6,586	10,541	6,586	NA	NA	NA	NA
150790	12000	685,791	564,818	685,791	564,818	NA	NA	NA	NA
150820	12094	419,671,768	392,467,440	419,671,768	392,467,440	North Carolina	Pender	110	2
150824	12094	410,117,999	396,447,455	410,117,999	396,447,455	NA	NA	NA	NA
150828	12132	5,504,038	4,639,346	5,504,038	4,639,346	South Carolina	Beaufort	76	1
150836	12132	36,213	30,049	36,213	30,049	NA	NA	NA	NA
150858	12167	23,216,786	22,582,062	23,216,786	22,582,062	NA	NA	NA	NA
150871	12300	251,777,882	236,088,778	251,777,882	236,088,778	NA	NA	NA	NA
150891	12323	946,329	766,882	946,329	766,882	Florida	Charlotte	103	2
150917	12412	1,247,631	1,073,917	1,247,631	1,073,917	North Carolina	Brunswick	99	2
150929	12459	43,043,139	39,173,268	43,043,139	39,173,268	North Carolina	Dare	116	3
150935	12468	1,010,030,894	961,856,590	1,010,030,894	961,856,590	North Carolina	Carteret	126	3
150948	12489	301,506	265,126	301,506	265,126	Florida	Citrus	109	2
150952	12489	940	405	940	405	Maine	Hancock	81	1
150954	12501	230,541	141,947	230,541	141,947	NA	NA	NA	NA
150969	12515	221,038	164,270	221,038	164,270	Florida	Walton	71	0
150981	12541	28,462,199	25,982,812	28,462,199	25,982,812	Florida	Charlotte	117	3
150985	12541	114,826	79,321	114,826	79,321	NA	NA	NA	NA
150987	12541	9,238,979	8,456,406	9,238,979	8,456,406	NA	NA	NA	NA
151031	12755	818	336	818	336	NA	NA	NA	NA
151043	12803	479	73	479	73	New York	Suffolk	92	1
151062	12858	1,250,164,899	1,142,694,741	1,228,938,756	1,123,776,835	North Carolina	Brunswick	64	0
151090	12874	1,115,041	927,031	1,115,041	927,031	North Carolina	Dare	78	1
151100	12889	11,967,431	11,157,415	10,597,746	10,377,662	Alabama	Baldwin	88	1
151101	12889	3,350,716,242	3,086,477,066	3,005,617,093	2,879,584,474	NA	NA	NA	NA
151128	13048	11,989,506	10,710,444	11,989,506	10,710,444	North Carolina	Carteret	94	1
151131	13048	909,629	739,652	909,629	739,652	Florida	Monroe	126	3
151153	13125	133,159,760	121,078,167	133,159,760	121,078,167	North Carolina	Carteret	80	1
151183	13317	97,659,355	90,402,213	97,659,355	90,402,213	South Carolina	Charleston	97	2
151230	13583	1,852,081	1,660,016	1,852,081	1,660,016	Florida	Monroe	77	1
151232	13583	416,258,372	390,763,821	416,258,372	390,763,821	South Carolina	Charleston	79	1
151239	13614	55,498,022	50,568,182	55,498,022	50,568,182	NA	NA	NA	NA
151243	13614	7,291	6,005	7,291	6,005	NA	NA	NA	NA
151293	13885	119,847,659	117,410,997	119,847,659	117,410,997	Florida	Miami-Dade	100	2
151295	13908	25,847,391	23,888,573	25,847,391	23,888,573	Florida	Citrus	86	1
151308	13945	4,656	3,577	4,656	3,577	Florida	Duval	96	2
151313	13945	593,136,355	561,276,674	577,391,498	551,258,309	Louisiana	Iberia	80	1
151340	14139	32,298,959	29,613,906	32,298,959	29,613,906	Florida	Saint Johns	119	3
151370	14245	71,862,851	65,981,587	71,862,851	65,981,587	Louisiana	Terrebonne	70	0
151378	14245	181	16	181	16	NA	NA	NA	NA
151379	14245	338	37	338	37	Florida	Monroe	52	0

**North Carolina
Residential Flood**

Response to North Carolina General Statutes § 58-36-15 (d2) (1)

EventID	Year	GU_Loss_wDS	GR_Loss_wDS	GU_Loss_xDS	GR_Loss_xDS	LandfallState	LandfallCounty	WindSpeed	SS_Intensity
151406	14305	85,590,363	79,523,167	85,590,363	79,523,167	North Carolina	Carteret	114	3
151420	14335	5,876,260	5,164,937	5,876,260	5,164,937	NA	NA	NA	NA
151428	14381	14,427,816	13,946,364	14,427,816	13,946,364	NA	NA	NA	NA
151483	14574	9,567	3,180	9,567	3,180	NA	NA	NA	NA
151488	14574	375,193	224,499	375,193	224,499	NA	NA	NA	NA
151505	14672	106,339	70,451	106,339	70,451	Florida	Sarasota	108	2
151513	14714	900,924	707,603	900,924	707,603	NA	NA	NA	NA
151533	14782	2,051,797	1,582,563	2,051,797	1,582,563	NA	NA	NA	NA
151539	14876	89,259,489	85,526,240	84,377,609	82,708,323	Florida	Franklin	130	4
151552	14892	113,414	90,856	113,414	90,856	Florida	Bay	120	3
151554	14892	32,122,178	30,902,898	32,122,178	30,902,898	NA	NA	NA	NA
151555	14916	29,969,030	28,056,273	29,969,030	28,056,273	NA	NA	NA	NA
151574	15107	45,471	27,083	45,471	27,083	NA	NA	NA	NA
151580	15107	5,633,648	4,911,597	5,633,648	4,911,597	NA	NA	NA	NA
151582	15138	64,860,755	59,103,649	64,860,755	59,103,649	NA	NA	NA	NA
151599	15197	269	125	269	125	NA	NA	NA	NA
151605	15197	219,532	159,557	219,532	159,557	Virginia	Virginia Bea	74	1
151611	15228	3,441,186	2,978,875	3,441,186	2,978,875	Florida	Volusia	69	0
151630	15348	166,153,369	157,933,086	166,153,369	157,933,086	Florida	Monroe	91	1
151648	15433	2,340,286	1,967,829	2,340,286	1,967,829	Florida	Monroe	58	0
151655	15440	6,432,081	5,698,008	6,432,081	5,698,008	NA	NA	NA	NA
151680	15579	38,419,454	34,873,387	38,419,454	34,873,387	NA	NA	NA	NA
151685	15579	38,396	21,247	38,396	21,247	Louisiana	Plaquemines	48	0
151696	15608	26,966	17,833	26,966	17,833	NA	NA	NA	NA
151700	15615	53,838	52,093	52,133	50,409	Alabama	Baldwin	130	4
151702	15615	2,354,697,722	2,172,674,765	2,231,169,175	2,070,060,219	North Carolina	Onslow	118	3
151704	15615	145,551,363	135,888,339	140,916,279	131,625,437	Florida	Saint Lucie	87	1
151727	15748	289,336,699	277,217,526	289,336,699	277,217,526	Louisiana	Plaquemines	108	2
151739	15763	33,733,324	29,107,515	33,733,324	29,107,515	North Carolina	Hyde	82	1
151743	15782	710,097,348	678,685,717	710,097,348	678,685,717	Florida	Dixie	52	0
151747	15782	994,275	895,518	994,275	895,518	NA	NA	NA	NA
151751	15830	2,320,091	1,868,808	2,320,091	1,868,808	NA	NA	NA	NA
151778	15937	541,771	397,753	541,771	397,753	Florida	Monroe	100	2
151791	15996	87,581,108	82,775,056	87,581,108	82,775,056	NA	NA	NA	NA
151804	16000	1,493,363	1,244,977	1,493,363	1,244,977	South Carolina	Beaufort	80	1
151819	16006	38,260,667	37,546,093	38,260,667	37,546,093	Louisiana	Terrebonne	89	1
151836	16058	212,513,896	199,789,990	212,513,896	199,789,990	North Carolina	Carteret	104	2
151837	16069	769,401,391	722,363,526	769,401,391	722,363,526	North Carolina	Brunswick	92	1
151845	16245	68,159	47,322	68,159	47,322	Florida	Monroe	141	4
151861	16299	1,263,989	1,082,523	1,263,989	1,082,523	NA	NA	NA	NA
151890	16362	1,028,241,266	966,022,216	1,028,241,266	966,022,216	North Carolina	Brunswick	117	3
151897	16368	104,598	70,074	104,598	70,074	Florida	Taylor	127	3
151902	16368	610,972	465,623	610,972	465,623	Florida	Charlotte	82	1
151913	16499	16,169	6,764	16,169	6,764	NA	NA	NA	NA
151916	16499	19,084,070	16,466,042	19,084,070	16,466,042	NA	NA	NA	NA
151917	16499	21,859	12,738	21,859	12,738	Florida	Franklin	137	4
151920	16535	199,941	138,822	195,309	134,894	Florida	Brevard	96	2
151924	16535	696,460,113	627,217,447	680,418,160	613,003,860	South Carolina	Beaufort	100	2
151939	16539	9,814,333	8,520,726	9,814,333	8,520,726	NA	NA	NA	NA
151958	16841	114,996,875	111,858,087	114,996,875	111,858,087	Florida	Bay	88	1
151961	16841	1,698	812	1,698	812	Florida	Saint Johns	87	1
151967	16853	5,767	3,964	5,767	3,964	Florida	Sarasota	29	0
151976	16949	83,479	55,008	83,479	55,008	NA	NA	NA	NA
152008	17012	23,093,961	21,227,194	23,093,961	21,227,194	NA	NA	NA	NA
152014	17012	466,078	385,834	466,078	385,834	Florida	Miami-Dade	120	3
152020	17020	61,788,042	59,559,218	61,788,042	59,559,218	NA	NA	NA	NA
152029	17062	1,546,223,280	1,452,692,021	1,519,444,184	1,431,188,943	South Carolina	Beaufort	75	1
152042	17105	5,236	1,196	5,236	1,196	NA	NA	NA	NA
152043	17105	2,308,213	1,879,097	2,308,213	1,879,097	Florida	Miami-Dade	86	1
152055	17115	45,029,038	40,396,876	45,029,038	40,396,876	NA	NA	NA	NA
152064	17198	62,520,630	59,686,172	62,520,630	59,686,172	NA	NA	NA	NA
152066	17198	562,877,490	545,127,496	562,877,490	545,127,496	Massachusetts	Nantucket	92	1
152076	17209	243,590,440	236,247,359	243,590,411	236,247,332	Florida	Palm Beach	156	4

**North Carolina
Residential Flood**

Response to North Carolina General Statutes § 58-36-15 (d2) (1)

EventID	Year	GU_Loss_wDS	GR_Loss_wDS	GU_Loss_xDS	GR_Loss_xDS	LandfallState	LandfallCounty	WindSpeed	SS_Intensity
152084	17288	703,343	577,721	703,343	577,721	NA	NA	NA	NA
152093	17299	334		334		NA	NA	NA	NA
152096	17313	112,999,347	108,776,437	112,999,347	108,776,437	Georgia	Camden	115	3
152103	17313	105,750,273	99,002,007	105,750,273	99,002,007	NA	NA	NA	NA
152110	17327	554,105,951	520,780,782	554,105,951	520,780,782	South Carolina	Georgetown	29	0
152121	17371	9,461,327	9,119,563	9,461,327	9,119,563	NA	NA	NA	NA
152156	17589	33,175,387	29,411,998	33,175,387	29,411,998	North Carolina	Carteret	101	2
152161	17589	2,821,271	2,537,531	2,821,271	2,537,531	Florida	Miami-Dade	46	0
152164	17589	103,801	64,471	103,801	64,471	NA	NA	NA	NA
152172	17666	34,111,114	30,447,536	34,111,114	30,447,536	NA	NA	NA	NA
152175	17667	4,319,668	4,041,488	4,319,668	4,041,488	Georgia	Liberty	52	0
152185	17667	9,871,532	9,232,123	9,871,532	9,232,123	South Carolina	Charleston	97	2
152200	17822	11,883,323	9,818,186	11,883,323	9,818,186	North Carolina	Dare	79	1
152209	17822	5,671,614	5,016,479	5,671,614	5,016,479	North Carolina	Dare	59	0
152215	17825	35,828,952	31,876,474	35,828,952	31,876,474	NA	NA	NA	NA
152228	17854	38,758	18,835	38,758	18,835	NA	NA	NA	NA
152232	17854	57		57		NA	NA	NA	NA
152251	17924	2,917,135	2,774,856	2,917,135	2,774,856	NA	NA	NA	NA
152289	18028	34,190	23,897	34,190	23,897	NA	NA	NA	NA
152331	18202	436,780,293	406,095,835	436,780,293	406,095,835	Georgia	Glynn	89	1
152334	18202	3,616,938	3,468,402	3,616,938	3,468,402	NA	NA	NA	NA
152356	18269	811,557,536	778,675,045	780,176,266	759,029,420	Florida	Wakulla	79	1
152361	18294	3,246,383	2,673,890	3,246,383	2,673,890	Georgia	Camden	90	1
152405	18605	121,077,219	113,676,328	121,077,219	113,676,328	Florida	Monroe	61	0
152412	18651	11,152,162	9,876,332	10,322,938	9,079,403	Florida	Palm Beach	164	5
152414	18651	10,377,573	9,737,373	10,105,339	9,476,157	Florida	Miami-Dade	40	0
152417	18651	457,479,412	408,734,829	453,001,869	404,759,529	South Carolina	Charleston	79	1
152469	18792	251,795,606	233,785,630	244,342,169	226,909,991	South Carolina	Charleston	97	2
152496	18915	4,343,483	3,648,542	4,343,483	3,648,542	NA	NA	NA	NA
152528	19027	230,117,668	220,583,593	230,117,668	220,583,593	North Carolina	Brunswick	100	2
152534	19079	1,539,814	1,483,296	1,539,814	1,483,296	NA	NA	NA	NA
152538	19147	138,523,322	130,258,613	138,523,322	130,258,613	Florida	Dixie	105	2
152545	19147	30,561	21,002	30,561	21,002	NA	NA	NA	NA
152549	19223	278,682,002	269,663,474	278,681,907	269,663,421	Florida	Nassau	81	1
152555	19223	64,345,370	61,456,481	64,345,370	61,456,481	Florida	Saint Lucie	138	4
152578	19307	612,132	550,209	583,192	524,354	Florida	Okaloosa	74	1
152595	19377	1,336,175	993,257	1,336,175	993,257	NA	NA	NA	NA
152615	19442	2,144,989	1,979,338	2,144,989	1,979,338	NA	NA	NA	NA
152623	19461	21,906,236	19,239,023	21,906,236	19,239,023	North Carolina	Carteret	87	1
152627	19475	33,834,624	32,758,781	33,834,624	32,758,781	NA	NA	NA	NA
152638	19482	2,425	242	2,425	242	NA	NA	NA	NA
152643	19509	734,953,504	669,858,088	727,427,661	662,882,553	NA	NA	NA	NA
152668	19548	8,579,198	7,562,184	8,579,198	7,562,184	Florida	Saint Lucie	100	2
152669	19548	120,262,358	113,535,743	120,262,358	113,535,743	Florida	Monroe	108	2
152687	19561	720,875	544,048	680,842	508,554	Florida	Sarasota	167	5
152695	19617	11,788	5,755	11,788	5,755	NA	NA	NA	NA
152698	19617	2,487,089	2,117,547	2,487,089	2,117,547	NA	NA	NA	NA
152703	19622	428,026,826	393,280,516	421,219,224	386,738,004	North Carolina	Dare	120	3
152711	19642	1,699	188	1,699	188	NA	NA	NA	NA
152731	19740	164,484	122,495	164,484	122,495	Florida	Miami-Dade	82	1
152782	19817	24,061,299	22,713,939	24,061,299	22,713,939	South Carolina	Charleston	108	2
152788	19990	247,520	171,130	247,520	171,130	NA	NA	NA	NA
152805	20025	324,998,263	311,914,397	324,998,263	311,914,397	North Carolina	Brunswick	94	1
152829	20169	367,139,599	331,378,027	367,139,599	331,378,027	North Carolina	Carteret	88	1
152847	20202	3,497,121	2,950,096	3,497,121	2,950,096	NA	NA	NA	NA
152867	20296	72,205,635	65,530,600	71,212,332	64,560,680	Florida	Monroe	65	0
152868	20296	474,424	338,671	474,424	338,671	NA	NA	NA	NA
152871	20314	3,086,907	2,776,359	3,086,907	2,776,359	NA	NA	NA	NA
152886	20344	1,823,187	1,656,548	1,823,187	1,656,548	NA	NA	NA	NA
152894	20441	366,961,178	349,190,303	366,961,178	349,190,303	North Carolina	Dare	116	3
152911	20533	7,793	2,016	7,793	2,016	Florida	Flagler	110	2
152914	20533	4,056,693	3,481,963	4,056,693	3,481,963	Louisiana	Cameron	158	5
152958	20763	59,518,643	57,765,913	59,518,643	57,765,913	NA	NA	NA	NA

**North Carolina
Residential Flood**

Response to North Carolina General Statutes § 58-36-15 (d2) (1)

EventID	Year	GU_Loss_wDS	GR_Loss_wDS	GU_Loss_xDS	GR_Loss_xDS	LandfallState	LandfallCounty	WindSpeed	SS_Intensity
152961	20763	19,347,070	18,544,977	19,347,070	18,544,977	Florida	Palm Beach	145	4
152981	20871	10,101,930	8,998,043	10,101,930	8,998,043	North Carolina	Brunswick	79	1
152982	20871	22,396,220	20,189,437	22,396,220	20,189,437	North Carolina	Carteret	80	1
152999	20981	82,418,843	75,524,779	82,418,843	75,524,779	North Carolina	Carteret	86	1
153013	21002	1,479,277	1,179,907	1,479,277	1,179,907	North Carolina	Dare	87	1
153030	21026	39,427,271	35,411,189	39,427,271	35,411,189	NA	NA	NA	NA
153044	21083	1,259	241	1,259	241	NA	NA	NA	NA
153046	21097	12,638,386	11,718,130	12,638,386	11,718,130	NA	NA	NA	NA
153061	21141	141,990,489	132,514,209	131,955,538	123,283,375	New Jersey	Cape May	103	2
153120	21338	276,414,978	259,489,379	276,414,978	259,489,379	Florida	Okaloosa	93	1
153178	21435	636,941,800	616,244,291	636,941,800	616,244,291	Florida	Wakulla	89	1
153191	21466	2,737,110	2,297,075	2,737,110	2,297,075	North Carolina	Dare	97	2
153209	21524	99,716	62,486	99,716	62,486	NA	NA	NA	NA
153239	21686	6,190,071	5,276,780	6,190,071	5,276,780	NA	NA	NA	NA
153267	21841	43,508,487	41,571,764	43,508,487	41,571,764	Florida	Okaloosa	87	1
153271	21841	84,208,429	81,778,855	84,208,429	81,778,855	NA	NA	NA	NA
153285	21845	13,399,184	11,764,247	13,399,184	11,764,247	Florida	Wakulla	89	1
153319	21911	913,482	853,734	913,482	853,734	NA	NA	NA	NA
153349	21980	5,627,262	5,230,589	5,627,262	5,230,589	NA	NA	NA	NA
153351	21980	4,182,700	3,537,803	4,182,700	3,537,803	Florida	Charlotte	79	1
153366	21998	13,940	9,748	13,940	9,748	NA	NA	NA	NA
153394	22099	1,156,662,459	1,114,510,773	1,130,822,522	1,098,731,682	North Carolina	Brunswick	133	4
153399	22099	574,428,800	550,831,376	574,428,800	550,831,376	NA	NA	NA	NA
153423	22181	4,380,176	3,938,764	4,380,176	3,938,764	NA	NA	NA	NA
153426	22181	60,252,862	58,759,660	60,252,862	58,759,660	NA	NA	NA	NA
153455	22361	32,950	15,114	32,950	15,114	NA	NA	NA	NA
153459	22361	5,284,113	4,378,975	5,284,113	4,378,975	NA	NA	NA	NA
153472	22490	1,159,687,314	1,074,438,697	1,121,869,512	1,041,860,948	Florida	Guif	116	3
153489	22491	18,580	12,076	18,580	12,076	Florida	Monroe	106	2
153493	22631	10,439,549	9,574,739	10,439,549	9,574,739	Florida	Saint Johns	91	1
153494	22706	53,429	21,298	53,429	21,298	NA	NA	NA	NA
153514	22757	1,794,448	1,507,715	1,794,448	1,507,715	NA	NA	NA	NA
153520	22828	52,805,555	50,999,915	51,919,578	50,349,657	Florida	Monroe	119	3
153565	23071	324,950,770	308,599,727	321,407,373	305,373,006	Georgia	Chatham	115	3
153597	23197	104,982,239	95,824,019	104,982,239	95,824,019	North Carolina	Onslow	117	3
153621	23365	491,060	340,393	491,060	340,393	South Carolina	Beaufort	72	0
153622	23365	27,068,585	24,539,159	27,068,585	24,539,159	North Carolina	Dare	117	3
153629	23367	73,455,290	66,827,285	72,887,722	66,295,002	Florida	Volusia	132	4
153648	23378	7,785,967	7,093,282	7,785,967	7,093,282	North Carolina	Carteret	46	0
153662	23438	10,284,686	9,473,499	10,050,900	9,247,027	South Carolina	Charleston	92	1
153678	23508	4,496,481	3,918,774	4,496,481	3,918,774	North Carolina	Carteret	116	3
153690	23514	2,955,136	2,431,022	2,955,136	2,431,022	Florida	Monroe	81	1
153691	23514	45,627	43,037	45,627	43,037	Florida	Pasco	80	1
153770	23852	35,524	19,270	35,524	19,270	Florida	Taylor	140	4
153793	23926	43,597	7,265	43,597	7,265	Florida	Taylor	67	0
153801	23964	94,198,405	91,400,676	94,198,405	91,400,676	NA	NA	NA	NA
153814	23999	72,526,477	70,398,779	72,526,477	70,398,779	NA	NA	NA	NA
153836	24000	95,932,187	87,294,641	95,932,187	87,294,641	NA	NA	NA	NA
153864	24167	3,494,420	2,834,529	3,494,420	2,834,529	NA	NA	NA	NA
153883	24205	339,667	312,847	339,667	312,847	Florida	Monroe	71	0
153922	24391	1,323	47	1,323	47	NA	NA	NA	NA
153936	24430	3,084	1,133	3,084	1,133	NA	NA	NA	NA
153943	24489	780,630,918	729,086,568	742,780,848	699,685,528	NA	NA	NA	NA
153946	24489	678,356	491,339	678,356	491,339	NA	NA	NA	NA
153966	24725	107		107		New York	Nassau	107	2
154001	24907	3,040	2,069	3,040	2,069	Florida	Citrus	93	1
154013	24992	66,737	44,227	66,737	44,227	Florida	Escambia	78	1
154026	25170	2,868,385	2,811,866	2,868,385	2,811,866	NA	NA	NA	NA
154030	25170	1,071,915	948,604	1,071,915	948,604	NA	NA	NA	NA
154042	25205	1,745	246	1,745	246	NA	NA	NA	NA
154057	25233	12,446,256	11,160,952	12,446,256	11,160,952	North Carolina	Brunswick	79	1
154097	25394	18,093,699	16,972,491	18,093,699	16,972,491	Florida	Brevard	170	5
154152	25696	2,963,723,956	2,734,263,606	2,663,751,292	2,569,252,189	Florida	Broward	172	5

**North Carolina
Residential Flood**

Response to North Carolina General Statutes § 58-36-15 (d2) (1)

EventID	Year	GU_Loss_wDS	GR_Loss_wDS	GU_Loss_xDS	GR_Loss_xDS	LandfallState	LandfallCounty	WindSpeed	SS_Intensity
154164	25746	1,905,469	1,475,434	1,905,469	1,475,434	North Carolina	Carteret	75	1
154169	25748	30,898	15,160	30,898	15,160	NA	NA	NA	NA
154178	25748	78,530	37,478	78,530	37,478	NA	NA	NA	NA
154180	25748	24,078,126	21,714,586	24,078,126	21,714,586	North Carolina	Carteret	90	1
154190	25850	94,891,891	88,729,300	94,891,891	88,729,300	North Carolina	Dare	115	3
154197	25862	328,734,371	304,063,621	328,734,371	304,063,621	North Carolina	Carteret	76	1
154202	25943	1,178,288	911,279	1,178,288	911,279	NA	NA	NA	NA
154209	25943	92,830	50,432	92,830	50,432	NA	NA	NA	NA
154215	26050	151,998,620	146,034,518	151,998,620	146,034,518	NA	NA	NA	NA
154229	26060	4,634	3,866	4,634	3,866	Florida	Monroe	34	0
154231	26060	62,876,817	56,575,613	62,876,817	56,575,613	Florida	Franklin	66	0
154271	26232	118,607,683	109,727,062	117,935,118	109,095,244	NA	NA	NA	NA
154283	26319	11		11		Florida	Duval	99	2
154286	26319	402,239	388,920	402,239	388,920	Florida	Monroe	104	2
154293	26324	4,666,345	4,000,796	4,666,345	4,000,796	Florida	Monroe	29	0
154298	26375	128,085	81,586	128,085	81,586	Florida	Escambia	81	1
154324	26406	68,004	41,299	68,004	41,299	NA	NA	NA	NA
154355	26714	29,502,639	26,223,173	29,502,639	26,223,173	North Carolina	Dare	111	3
154360	26714	65,210	43,206	65,210	43,206	NA	NA	NA	NA
154371	26828	72,979,417	70,570,224	72,979,417	70,570,224	Louisiana	Lafourche	111	3
154408	26930	1,303,386	1,074,180	1,303,386	1,074,180	Florida	Gulf	52	0
154426	27139	34,586,631	32,236,028	34,586,631	32,236,028	South Carolina	Charleston	82	1
154434	27225	6,847,773	6,247,870	6,847,773	6,247,870	NA	NA	NA	NA
154472	27291	200,854,371	184,280,129	200,854,371	184,280,129	South Carolina	Georgetown	81	1
154473	27291	49,139,987	44,289,520	49,139,987	44,289,520	North Carolina	New Hanover	78	1
154478	27298	355,898,389	336,400,988	355,898,389	336,400,988	Florida	Monroe	70	0
154481	27298	107,961,980	98,823,121	107,961,980	98,823,121	North Carolina	Carteret	107	2
154493	27350	19,045,184	16,632,809	19,045,184	16,632,809	South Carolina	Georgetown	113	3
154496	27352	20,386,563	17,909,418	20,017,584	17,559,048	South Carolina	Charleston	99	2
154518	27591	2,187,341	1,905,655	2,187,341	1,905,655	Florida	Monroe	120	3
154567	27748	59,476,497	54,190,782	59,469,711	54,184,357	Florida	Sarasota	106	2
154612	27836	362,809	305,273	362,809	305,273	NA	NA	NA	NA
154652	27949	42,442,940	38,843,042	42,442,940	38,843,042	North Carolina	New Hanover	75	1
154670	28053	16,517,193	13,767,538	16,517,193	13,767,538	South Carolina	Georgetown	80	1
154690	28067	739,033	704,013	739,033	704,013	NA	NA	NA	NA
154707	28137	1,083,038	952,375	1,083,038	952,375	NA	NA	NA	NA
154734	28205	221,167,509	208,695,265	221,167,509	208,695,265	Virginia	Virginia Bea	102	2
154738	28320	250,803	224,734	250,803	224,734	NA	NA	NA	NA
154751	28409	2,586,271,207	2,411,633,110	2,515,854,885	2,347,620,355	North Carolina	New Hanover	97	2
154757	28419	164,822	120,110	164,822	120,110	Florida	Levy	23	0
154761	28437	11,074,311	10,463,692	11,074,311	10,463,692	NA	NA	NA	NA
154776	28474	11,069,103	9,510,487	11,069,103	9,510,487	North Carolina	Carteret	93	1
154794	28481	1,074,563	959,057	1,063,793	948,794	NA	NA	NA	NA
154815	28537	18,018,489	16,210,119	18,018,489	16,210,119	New Jersey	Cape May	81	1
154817	28560	1,737,711,913	1,600,027,460	1,713,745,158	1,577,636,030	NA	NA	NA	NA
154820	28560	9,049,921	7,929,683	8,902,473	7,788,394	Florida	Bay	76	1
154830	28643	3,798,936	3,413,964	3,798,936	3,413,964	North Carolina	Carteret	46	0
154858	28759	38,869,434	34,655,277	38,869,434	34,655,277	North Carolina	Carteret	92	1
154900	29083	108,518	52,462	108,518	52,462	NA	NA	NA	NA
154910	29099	127,564	79,885	127,564	79,885	Florida	Monroe	65	0
154912	29099	357,955	289,774	357,955	289,774	New York	Suffolk	108	2
154933	29191	100,577,970	93,268,391	100,577,970	93,268,391	South Carolina	Horry	75	1
154942	29358	6,680,041	5,880,667	6,680,041	5,880,667	North Carolina	Carteret	83	1
154951	29392	4,196,161	3,519,999	4,196,161	3,519,999	Florida	Monroe	51	0
154967	29487	5,076,416,577	4,668,893,534	4,540,095,598	4,188,600,844	NA	NA	NA	NA
154969	29487	1,259,607,540	1,166,071,539	1,124,903,490	1,037,339,868	NA	NA	NA	NA
154971	29487	3,903,684	3,291,586	3,903,684	3,291,586	Massachusetts	Dukes	80	1
154978	29510	53,326,932	51,094,620	53,326,932	51,094,620	NA	NA	NA	NA
154992	29537	3,174	1,261	3,174	1,261	Florida	Citrus	64	0
155014	29568	561,901	470,062	561,901	470,062	Florida	Monroe	80	1
155022	29618	408,722,751	388,954,685	408,722,751	388,954,685	Florida	Monroe	88	1
155025	29672	6,032,282	5,634,240	6,032,282	5,634,240	NA	NA	NA	NA
155030	29672	2,827,680	2,442,242	2,827,680	2,442,242	Florida	Taylor	115	3

**North Carolina
Residential Flood**

Response to North Carolina General Statutes § 58-36-15 (d2) (1)

EventID	Year	GU_Loss_wDS	GR_Loss_wDS	GU_Loss_xDS	GR_Loss_xDS	LandfallState	LandfallCounty	WindSpeed	SS_Intensity
155041	29673	334,116,859	312,523,590	334,116,859	312,523,590	Mississippi	Jackson	120	3
155065	29738	8,597,555	8,138,926	8,597,555	8,138,926	Florida	Pasco	102	2
155110	29888	30,174	21,894	29,271	21,138	Massachusetts	Dukes	101	2
155114	29888	17,150,412	16,281,472	17,150,412	16,281,472	NA	NA	NA	NA
155117	29910	933	345	933	345	NA	NA	NA	NA
155131	29943	465,260,636	447,694,394	465,260,636	447,694,394	Florida	Saint Johns	79	1
155158	30137	75,144,210	67,309,803	75,144,210	67,309,803	South Carolina	Charleston	75	1
155184	30395	650,947,198	624,132,906	650,947,198	624,132,906	South Carolina	Georgetown	117	3
155209	30492	29,722,289	27,734,176	29,722,289	27,734,176	NA	NA	NA	NA
155218	30511	9,073,581	7,825,520	9,073,581	7,825,520	South Carolina	Charleston	101	2
155219	30511	967,906	819,387	967,906	819,387	NA	NA	NA	NA
155233	30542	3,206	2,849	3,206	2,849	NA	NA	NA	NA
155236	30664	586,468	453,438	586,468	453,438	NA	NA	NA	NA
155250	30671	8,215,141	7,027,279	8,215,141	7,027,279	Georgia	Chatham	113	3
155261	30691	100,190,184	93,207,825	93,300,542	86,525,681	Florida	Miami-Dade	189	5
155294	30862	442,876,448	431,228,348	442,876,448	431,228,348	NA	NA	NA	NA
155312	30889	2,183,576	1,869,851	2,183,576	1,869,851	North Carolina	Carteret	58	0
155322	30896	1,197,571,342	1,127,812,409	1,197,571,342	1,127,812,409	North Carolina	Onslow	106	2
155333	30904	8,080,077	6,391,937	8,080,077	6,391,937	North Carolina	Carteret	80	1
155336	30904	5,323,953	4,928,468	5,323,953	4,928,468	Texas	Jefferson	78	1
155345	30907	46,681,851	45,161,026	46,681,851	45,161,026	Florida	Miami-Dade	145	4
155350	30907	5,692,803	5,324,212	5,692,803	5,324,212	NA	NA	NA	NA
155363	30991	3,050,991	2,470,368	3,050,991	2,470,368	Florida	Miami-Dade	91	1
155378	31011	1,798,366,695	1,679,245,385	1,769,358,190	1,652,837,472	North Carolina	Brunswick	123	3
155383	31011	73,777,135	68,646,910	73,777,135	68,646,910	North Carolina	Carteret	116	3
155393	31015	4,624,689	4,043,728	4,624,689	4,043,728	NA	NA	NA	NA
155397	31046	3,740,677	3,345,346	3,740,677	3,345,346	Maryland	Worcester	68	0
155399	31046	42,253,575	40,203,798	42,253,575	40,203,798	NA	NA	NA	NA
155450	31262	13,143	4,703	13,143	4,703	North Carolina	Carteret	63	0
155451	31262	210,054,841	194,042,172	210,054,841	194,042,172	NA	NA	NA	NA
155464	31307	464	24	464	24	Florida	Escambia	122	3
155488	31395	226,140	157,630	226,140	157,630	Florida	Monroe	75	1
155495	31418	3,000,878,697	2,777,182,854	2,773,432,831	2,623,257,070	NA	NA	NA	NA
155498	31418	6,614,106	5,398,798	6,327,645	5,133,504	NA	NA	NA	NA
155516	31433	1,096,797	951,800	1,096,797	951,800	Florida	Wakulla	58	0
155558	31715	24,635,872	22,206,968	24,635,872	22,206,968	NA	NA	NA	NA
155560	31715	3,758	1,002	3,758	1,002	Florida	Monroe	129	3
155588	31787	11,602	5,104	11,602	5,104	Florida	Monroe	145	4
155627	31944	3,600,358	2,890,740	3,600,358	2,890,740	Florida	Levy	64	0
155658	32206	7,496,651	6,508,352	7,496,651	6,508,352	Florida	Saint Johns	83	1
155674	32213	12,694	11,523	12,694	11,523	Maine	Hancock	70	0
155712	32281	4,493,721	3,901,639	4,493,721	3,901,639	NA	NA	NA	NA
155718	32315	2,737,651	2,387,520	2,737,651	2,387,520	Florida	Monroe	46	0
155751	32846	6	6	6	6	Georgia	Glynn	75	1
155755	32852	26,385	10,398	26,385	10,398	Florida	Volusia	94	1
155768	32856	7,500,499	6,587,197	7,097,272	6,199,279	Florida	Monroe	127	3
155777	32939	147,608	124,231	147,608	124,231	NA	NA	NA	NA
155813	33039	8,358,069	8,016,048	8,358,069	8,016,048	NA	NA	NA	NA
155841	33085	21,479,394	19,034,626	21,479,394	19,034,626	North Carolina	Carteret	76	1
155846	33085	2,364,449	1,847,865	2,364,449	1,847,865	NA	NA	NA	NA
155849	33100	492,385	417,516	492,385	417,516	NA	NA	NA	NA
155855	33167	209,158	142,062	209,158	142,062	NA	NA	NA	NA
155873	33283	16,880	8,756	16,880	8,756	NA	NA	NA	NA
155888	33314	43,311	24,855	43,311	24,855	Maine	Knox	87	1
155890	33314	867,039	707,635	867,039	707,635	NA	NA	NA	NA
155892	33314	17,371,677	15,815,024	17,371,677	15,815,024	Florida	Franklin	77	1
155911	33483	174,994	121,074	174,994	121,074	Florida	Lee	105	2
155944	33532	541,118,460	526,363,797	541,118,460	526,363,797	Texas	Brazoria	128	3
155954	33541	112,789,717	109,595,708	112,789,717	109,595,708	NA	NA	NA	NA
155963	33542	417,608	355,984	417,608	355,984	Florida	Dixie	116	3
155969	33561	1,885,423	1,664,192	1,885,423	1,664,192	Louisiana	Iberia	83	1
155976	33576	1,519,974,316	1,399,372,413	1,519,797,392	1,399,212,633	North Carolina	Onslow	77	1
156000	33696	109,855	71,260	109,855	71,260	NA	NA	NA	NA

**North Carolina
Residential Flood**

Response to North Carolina General Statutes § 58-36-15 (d2) (1)

EventID	Year	GU_Loss_wDS	GR_Loss_wDS	GU_Loss_xDS	GR_Loss_xDS	LandfallState	LandfallCounty	WindSpeed	SS_Intensity
156009	33985	20,676,499	18,253,870	19,995,762	17,599,005	Florida	Hillsborough	153	4
156045	34143	10,457,515	10,110,343	10,457,515	10,110,343	Florida	Monroe	119	3
156047	34143	44,017,567	40,585,553	44,017,567	40,585,553	North Carolina	Dare	87	1
156050	34237	223,600,486	217,534,974	223,600,481	217,534,974	NA	NA	NA	NA
156054	34237	12,297,863	10,574,839	12,297,863	10,574,839	NA	NA	NA	NA
156082	34368	5,052,923	4,587,248	5,052,923	4,587,248	NA	NA	NA	NA
156085	34368	1,425,239,605	1,314,387,622	1,416,875,305	1,306,499,405	North Carolina	Onslow	116	3
156086	34368	115,751	86,072	115,751	86,072	NA	NA	NA	NA
156098	34425	8,691,875	7,491,835	8,691,875	7,491,835	NA	NA	NA	NA
156101	34425	86,489	77,784	86,489	77,784	NA	NA	NA	NA
156127	34469	849,249	698,201	849,249	698,201	Florida	Manatee	76	1
156128	34469	147,741	98,651	147,741	98,651	NA	NA	NA	NA
156135	34564	11,335	4,543	11,335	4,543	NA	NA	NA	NA
156143	34581	252,237	164,451	252,237	164,451	NA	NA	NA	NA
156164	34611	123,432	106,961	123,432	106,961	NA	NA	NA	NA
156177	34667	5,095,166	4,655,083	5,095,166	4,655,083	NA	NA	NA	NA
156208	34786	401,238,120	388,752,983	397,113,874	385,976,829	NA	NA	NA	NA
156218	34798	1,768	745	1,768	745	NA	NA	NA	NA
156221	34798	16,122	6,137	16,122	6,137	Florida	Citrus	63	0
156230	34898	57,542,463	53,029,194	57,542,463	53,029,194	NA	NA	NA	NA
156237	34908	3,856,309	3,470,399	3,856,309	3,470,399	Florida	Dixie	126	3
156240	34908	670,618,191	615,012,113	670,618,191	615,012,113	NA	NA	NA	NA
156258	34942	293,126,858	282,499,835	293,126,858	282,499,835	North Carolina	Carteret	63	0
156266	34976	236,224	177,812	236,224	177,812	Louisiana	Terrebonne	80	1
156280	35050	11,196	7,705	11,196	7,705	Florida	Citrus	51	0
156313	35274	102,005,803	93,306,034	102,005,803	93,306,034	NA	NA	NA	NA
156355	35473	74,116,440	71,471,727	74,116,440	71,471,727	South Carolina	Charleston	74	1
156361	35482	90,811,197	84,192,392	90,811,197	84,192,392	North Carolina	Brunswick	76	1
156388	35607	1,803,341,364	1,713,456,401	1,764,176,901	1,687,312,269	Florida	Citrus	63	0
156400	35687	160,369,707	144,263,204	160,369,707	144,263,204	NA	NA	NA	NA
156426	35889	748,194	600,192	748,194	600,192	North Carolina	Dare	87	1
156430	35895	4,970	2,009	4,970	2,009	Florida	Monroe	118	3
156434	35895	410,389,858	399,072,629	410,389,858	399,072,629	NA	NA	NA	NA
156450	35977	1,584,529	1,413,693	1,584,529	1,413,693	NA	NA	NA	NA
156458	36034	32,143,326	27,869,265	32,143,326	27,869,265	Florida	Collier	52	0
156465	36034	13,659,335	12,339,006	13,659,335	12,339,006	NA	NA	NA	NA
156501	36137	19,965,697	17,532,900	19,965,697	17,532,900	NA	NA	NA	NA
156520	36235	149,439,030	143,240,837	149,439,030	143,240,837	North Carolina	Hyde	118	3
156524	36235	88,216	52,685	88,216	52,685	Florida	Miami-Dade	116	3
156576	36359	5,412	860	5,412	860	New York	Suffolk	76	1
156583	36359	5,365,376	4,846,473	5,365,376	4,846,473	Florida	Monroe	75	1
156591	36376	1,829,998	1,544,142	1,829,998	1,544,142	Florida	Monroe	63	0
156595	36376	371,921	285,053	371,921	285,053	Georgia	McIntosh	77	1
156619	36556	26,468,483	23,205,065	26,468,483	23,205,065	Florida	Taylor	87	1
156631	36628	5,481	5,205	5,481	5,205	NA	NA	NA	NA
156648	36640	244,858,209	236,028,359	244,858,209	236,028,359	North Carolina	Brunswick	82	1
156649	36640	2,233,640	2,140,405	2,233,640	2,140,405	NA	NA	NA	NA
156678	36881	215,624,992	203,267,353	215,624,992	203,267,353	North Carolina	Dare	110	2
156695	36940	1,231,292	1,074,217	1,231,292	1,074,217	New Jersey	Cape May	73	0
156742	37114	97,719,143	87,079,982	97,719,143	87,079,982	North Carolina	Onslow	80	1
156746	37114	24,915,731	22,477,996	24,915,731	22,477,996	NA	NA	NA	NA
156755	37125	437,081	371,597	437,081	371,597	NA	NA	NA	NA
156757	37125	2,314,358	1,931,917	2,314,358	1,931,917	Florida	Bay	81	1
156764	37127	1,411,267,620	1,373,237,484	1,411,267,620	1,373,237,484	Florida	Miami-Dade	107	2
156782	37211	3,868,525	3,328,272	3,868,525	3,328,272	North Carolina	Carteret	75	1
156850	37583	197,093,311	178,222,907	176,310,565	159,398,484	NA	NA	NA	NA
156856	37583	645,674	526,408	645,674	526,408	NA	NA	NA	NA
156857	37583	38,465	26,324	36,175	24,422	NA	NA	NA	NA
156860	37655	339,898,822	323,877,192	339,898,822	323,877,192	North Carolina	New Hanover	109	2
156864	37655	35,895,880	32,061,803	35,895,880	32,061,803	NA	NA	NA	NA
156870	37655	1,778	138	1,778	138	Massachusetts	Dukes	63	0
156872	37738	439	77	439	77	NA	NA	NA	NA
156883	37741	2,442,375	2,185,187	2,442,375	2,185,187	NA	NA	NA	NA

**North Carolina
Residential Flood**

Response to North Carolina General Statutes § 58-36-15 (d2) (1)

EventID	Year	GU_Loss_wDS	GR_Loss_wDS	GU_Loss_xDS	GR_Loss_xDS	LandfallState	LandfallCounty	WindSpeed	SS_Intensity	
156890		37753	8,942	6,334	8,942	6,334	NA	NA	NA	
156963		37881	223,521	190,244	223,521	190,244	Florida	Miami-Dade	153	4
156985		38053	35,174,339	31,128,969	35,174,339	31,128,969	Florida	Citrus	92	1
157025		38175	4,979,682	3,995,208	4,979,682	3,995,208	NA	NA	NA	NA
157072		38742	33,185	22,903	33,185	22,903	Florida	Sarasota	120	3
157079		38742	122,595	87,920	122,595	87,920	NA	NA	NA	NA
157083		38751	187,527	148,597	187,527	148,597	NA	NA	NA	NA
157084		38751	33,156,427	29,296,850	33,156,427	29,296,850	North Carolina	Carteret	29	0
157088		38751	75,496,812	72,072,517	75,496,812	72,072,517	Louisiana	Iberia	87	1
157089		38751	365,601,707	346,411,197	347,763,185	331,356,058	North Carolina	Brunswick	75	1
157092		38751	897,967,339	807,275,903	854,116,855	767,849,778	NA	NA	NA	NA
157127		38824	28,022,376	27,019,394	28,022,376	27,019,394	Florida	Bay	113	3
157145		38931	72,241,235	62,568,842	71,890,589	62,232,925	New York	Suffolk	89	1
157147		39009	8,385,154	7,920,963	8,033,532	7,613,005	Florida	Monroe	102	2
157148		39009	20,755,856	17,896,969	20,502,294	17,656,288	NA	NA	NA	NA
157179		39131	73,043	47,439	73,043	47,439	NA	NA	NA	NA
157185		39131	337,091,332	308,614,075	337,091,332	308,614,075	NA	NA	NA	NA
157211		39552	122,219	107,862	122,219	107,862	Florida	Sarasota	109	2
157224		39580	10,877	5,635	10,877	5,635	NA	NA	NA	NA
157236		39706	232,257,395	224,730,898	232,257,395	224,730,898	Florida	Monroe	100	2
157255		39808	3,321,580	2,859,362	3,321,580	2,859,362	NA	NA	NA	NA
157276		39878	2,437	1,007	2,437	1,007	NA	NA	NA	NA
157294		39943	15,909	7,881	15,909	7,881	NA	NA	NA	NA
157298		39943	1,726,407	1,437,344	1,726,407	1,437,344	North Carolina	Carteret	82	1
157304		40009	42,847,411	39,236,641	38,747,673	35,614,762	Florida	Escambia	70	0
157336		40058	69,590,382	62,660,410	69,590,382	62,660,410	NA	NA	NA	NA
157349		40112	503,649,622	465,890,395	449,822,503	415,231,818	North Carolina	Brunswick	90	1
157363		40155	462,850,897	437,923,971	462,850,897	437,923,971	Louisiana	Terrebonne	46	0
157366		40155	3,306	1,132	3,306	1,132	Louisiana	Plaquemines	78	1
157370		40162	1,908,698,081	1,755,879,853	1,862,966,912	1,715,773,781	North Carolina	Brunswick	81	1
157379		40162	1,622	118	1,622	118	NA	NA	NA	NA
157389		40240	5,653,191	4,895,272	5,557,256	4,803,096	Florida	Monroe	146	4
157418		40433	976,042	825,620	976,042	825,620	Louisiana	Plaquemines	186	5
157455		40490	264,022,966	240,796,142	264,022,966	240,796,142	North Carolina	Onslow	104	2
157470		40515	2,231,486,648	2,088,203,848	2,194,555,715	2,054,270,453	North Carolina	New Hanover	82	1
157512		40734	77		77		Florida	Monroe	139	4
157520		40802	257,999	215,086	257,999	215,086	NA	NA	NA	NA
157538		41094	624,698,715	604,692,347	624,698,715	604,692,347	New York	Suffolk	74	1
157546		41123	11,557	4,492	11,557	4,492	Florida	Taylor	90	1
157549		41123	642,195,703	619,364,076	642,195,703	619,364,076	Florida	Palm Beach	29	0
157556		41223	38,595,451	34,140,419	38,595,451	34,140,419	North Carolina	Carteret	94	1
157558		41223	500,730	418,793	500,730	418,793	NA	NA	NA	NA
157564		41245	387,952,552	363,935,186	381,267,804	357,901,082	NA	NA	NA	NA
157576		41254	2,846,046	2,483,009	2,846,046	2,483,009	Florida	Levy	57	0
157739		41995	255,017,531	237,070,139	255,017,531	237,070,139	North Carolina	Carteret	92	1
157747		42054	596,744,336	549,819,484	596,744,336	549,819,484	South Carolina	Horry	96	2
157763		42069	140,097	116,792	140,097	116,792	Rhode Island	Newport	76	1
157808		42264	445,593,485	405,916,465	445,593,471	405,916,460	South Carolina	Charleston	76	1
157831		42446	9,188,322	7,932,849	9,188,322	7,932,849	North Carolina	Hyde	66	0
157847		42477	4,429,862	3,987,424	4,429,862	3,987,424	Florida	Bay	63	0
157858		42527	186,044,377	177,906,174	186,044,377	177,906,174	North Carolina	Hyde	112	3
157877		42606	8,173,488	7,378,248	8,173,488	7,378,248	NA	NA	NA	NA
157880		42606	11,548,938	10,439,550	11,177,365	10,078,302	NA	NA	NA	NA
157887		42680	4,509,226	4,275,362	4,509,226	4,275,362	Alabama	Mobile	148	4
157898		42736	14,145,639	13,310,906	13,873,485	13,073,340	Florida	Monroe	137	4
157945		42877	113,818	92,340	113,818	92,340	Florida	Bay	86	1
157969		42988	5,303,228	4,834,280	5,303,228	4,834,280	NA	NA	NA	NA
157971		43009	24,320,303	21,096,874	24,320,303	21,096,874	North Carolina	Onslow	75	1
157988		43144	80,772	40,385	80,772	40,385	Maine	Lincoln	52	0
157990		43144	28,898,706	25,790,038	28,898,706	25,790,038	South Carolina	Charleston	115	3
158026		43177	123,879,486	118,870,368	123,879,486	118,870,368	NA	NA	NA	NA
158053		43356	14,910,365	13,373,802	14,910,365	13,373,802	Florida	Broward	121	3
158066		43356	733,980	604,866	733,980	604,866	New York	Nassau	105	2

**North Carolina
Residential Flood**

Response to North Carolina General Statutes § 58-36-15 (d2) (1)

EventID	Year	GU_Loss_wDS	GR_Loss_wDS	GU_Loss_xDS	GR_Loss_xDS	LandfallState	LandfallCounty	WindSpeed	SS_Intensity
158076	43375	7,964,952	7,031,570	7,964,952	7,031,570	Maine	Hancock	70	0
158082	43430	2,560,422	2,414,744	2,560,422	2,414,744	NA	NA	NA	NA
158085	43493	6,202,268	5,526,046	6,202,268	5,526,046	NA	NA	NA	NA
158091	43493	1,090,893	754,849	1,090,893	754,849	New York	Suffolk	75	1
158103	43495	971,085	815,441	971,085	815,441	Florida	Pinellas	81	1
158131	43670	7		7		Louisiana	Terrebonne	85	1
158141	43723	233,837,594	224,758,594	233,837,594	224,758,594	Florida	Monroe	74	1
158154	43727	178,042,536	166,271,488	178,042,536	166,271,488	North Carolina	Carteret	106	2
158168	43874	374,451	274,019	374,451	274,019	NA	NA	NA	NA
158173	43886	214,366	193,953	214,366	193,953	New Jersey	Atlantic	98	2
158177	43886	3,765	2,638	3,765	2,638	Florida	Martin	29	0
158181	43898	373,004	277,083	373,004	277,083	Florida	Bay	87	1
158182	43898	18,870	12,473	18,870	12,473	NA	NA	NA	NA
158197	43925	88,132,544	79,965,554	88,132,544	79,965,554	NA	NA	NA	NA
158202	43925	2,398,098	2,301,914	2,398,098	2,301,914	Florida	Flagler	118	3
158210	44132	9,516,830	8,278,071	9,516,830	8,278,071	North Carolina	Carteret	105	2
158218	44144	11,076,401	9,472,281	11,076,401	9,472,281	North Carolina	Onslow	81	1
158230	44150	253,610,217	242,493,375	253,610,217	242,493,375	South Carolina	Georgetown	73	0
158234	44156	46,769	29,695	46,769	29,695	Florida	Citrus	64	0
158238	44156	27,483	17,982	27,483	17,982	NA	NA	NA	NA
158246	44215	178,773,695	172,271,113	178,773,695	172,271,113	Florida	Saint Johns	65	0
158251	44215	1,151	528	1,129	514	New York	Nassau	105	2
158254	44215	30,378,441	29,206,736	30,378,441	29,206,736	NA	NA	NA	NA
158261	44266	6,052,136	5,531,567	6,052,136	5,531,567	NA	NA	NA	NA
158268	44293	1,415,169	1,130,462	1,415,169	1,130,462	South Carolina	Georgetown	79	1
158271	44293	154,435,953	143,200,971	154,435,953	143,200,971	North Carolina	Carteret	112	3
158290	44439	181,409,494	167,551,429	176,750,375	163,178,916	South Carolina	Charleston	82	1
158293	44439	958,861,793	895,345,718	936,017,471	874,646,267	South Carolina	Horry	106	2
158328	44811	1,774,397	1,492,678	1,774,397	1,492,678	Florida	Brevard	64	0
158398	45230	34,609,645	30,756,173	34,609,645	30,756,173	NA	NA	NA	NA
158413	45306	1,299,394	1,080,096	1,299,394	1,080,096	Florida	Citrus	64	0
158458	45444	2,404	1,636	2,404	1,636	NA	NA	NA	NA
158460	45450	6,809,743	5,637,490	6,809,743	5,637,490	Florida	Okaloosa	81	1
158468	45464	9,210,677	8,231,759	9,210,677	8,231,759	North Carolina	Dare	91	1
158471	45464	525	339	525	339	NA	NA	NA	NA
158501	45645	446,924,151	419,139,962	446,924,151	419,139,962	North Carolina	Brunswick	94	1
158571	45871	2,419,063	2,051,599	2,419,063	2,051,599	NA	NA	NA	NA
158576	45963	641,758	451,830	641,758	451,830	North Carolina	Carteret	74	1
158583	46018	288,337	238,763	288,337	238,763	Louisiana	Jefferson	126	3
158597	46099	23,327,911	20,694,006	23,327,911	20,694,006	Florida	Sarasota	59	0
158611	46133	48,803,069	45,058,538	48,788,712	45,044,507	South Carolina	Georgetown	86	1
158613	46133	225,612,853	215,661,080	225,612,237	215,660,489	North Carolina	Dare	116	3
158615	46133	11,302,302	10,830,330	11,302,302	10,830,330	NA	NA	NA	NA
158618	46170	2,562,287	2,291,190	2,562,287	2,291,190	South Carolina	Horry	35	0
158646	46227	1,884,611	1,815,469	1,884,611	1,815,469	Florida	Nassau	117	3
158651	46227	5,370,799	4,821,102	5,370,799	4,821,102	NA	NA	NA	NA
158652	46227	30,521,685	28,064,799	29,597,321	27,193,464	North Carolina	Dare	115	3
158656	46308	1,155,793,360	1,103,390,995	1,155,793,360	1,103,390,995	North Carolina	Carteret	106	2
158657	46308	9,039,313	8,870,737	9,039,313	8,870,737	Louisiana	Plaquemines	92	1
158748	46788	20,916,569	20,147,017	20,916,569	20,147,017	Florida	Franklin	81	1
158764	46919	11,229,054	10,189,110	9,722,926	8,746,138	Florida	Miami-Dade	87	1
158770	46973	38,641,762	37,415,227	38,641,762	37,415,227	Florida	Okaloosa	120	3
158791	47056	277,637,016	265,459,572	277,637,016	265,459,572	Florida	Flagler	152	4
158802	47057	86,255,818	80,878,274	85,492,462	80,180,331	South Carolina	Beaufort	126	3
158811	47070	497,156,098	480,711,641	497,156,098	480,711,641	NA	NA	NA	NA
158829	47097	382,459	362,917	382,459	362,917	NA	NA	NA	NA
158866	47461	49,884,908	48,817,607	49,884,908	48,817,607	NA	NA	NA	NA
158874	47463	824,364	673,951	824,364	673,951	Georgia	McIntosh	92	1
158880	47486	162,383,426	154,363,865	162,383,426	154,363,865	Georgia	Chatham	93	1
158895	47584	3,987,801	3,556,732	3,987,801	3,556,732	NA	NA	NA	NA
158938	47694	1,939,567	1,509,869	1,939,567	1,509,869	New York	Nassau	73	0
158944	47788	421,647	342,583	421,647	342,583	NA	NA	NA	NA
158968	47980	30,526	14,778	30,526	14,778	NA	NA	NA	NA

**North Carolina
Residential Flood**

Response to North Carolina General Statutes § 58-36-15 (d2) (1)

EventID	Year	GU_Loss_wDS	GR_Loss_wDS	GU_Loss_xDS	GR_Loss_xDS	LandfallState	LandfallCounty	WindSpeed	SS_Intensity
158972	47980	1,791,452	1,607,733	1,791,452	1,607,733	Florida	Franklin	111	3
158976	47990	13,201	9,856	13,201	9,856	Florida	Monroe	35	0
158980	47990	2,653,955	2,269,088	2,653,955	2,269,088	New York	Suffolk	97	2
158998	48051	3,916,173	3,233,533	3,916,173	3,233,533	Georgia	Chatham	82	1
159012	48124	116,389	81,488	116,389	81,488	Florida	Taylor	81	1
159017	48148	2,053,566	1,617,399	2,053,566	1,617,399	New York	Suffolk	106	2
159022	48148	452,266,437	419,666,659	452,266,437	419,666,659	South Carolina	Georgetown	119	3
159024	48225	379,956,493	360,863,494	379,956,493	360,863,494	Louisiana	Vermilion	85	1
159032	48238	271,693,882	251,578,383	271,693,882	251,578,383	Florida	Dixie	88	1
159083	48369	401,651	363,724	401,651	363,724	NA	NA	NA	NA
159104	48425	1,111	292	1,100	287	Florida	Okaloosa	112	3
159108	48463	123,830,312	119,498,134	123,830,312	119,498,134	NA	NA	NA	NA
159110	48463	48		48		NA	NA	NA	NA
159122	48503	373,532,413	358,540,052	373,532,413	358,540,052	North Carolina	Brunswick	125	3
159137	48531	228,115	155,293	228,115	155,293	NA	NA	NA	NA
159184	48624	29,869,048	27,134,565	29,869,048	27,134,565	North Carolina	Carteret	93	1
159188	48624	3,273,215	2,947,212	3,273,215	2,947,212	North Carolina	Brunswick	76	1
159206	48640	38,456,523	37,610,413	38,456,523	37,610,413	NA	NA	NA	NA
159226	48749	2,012,141	1,802,625	2,012,141	1,802,625	Florida	Monroe	29	0
159246	48865	67,880,152	62,144,240	67,880,152	62,144,240	North Carolina	Carteret	116	3
159247	48865	887,845,408	836,641,786	857,918,519	814,628,850	North Carolina	Hyde	106	2
159260	48970	60,204,951	53,641,248	59,388,454	52,858,162	Florida	Monroe	63	0
159276	49020	5,075,763	4,225,167	5,075,763	4,225,167	North Carolina	Currituck	87	1
159291	49041	168,159	114,562	168,159	114,562	NA	NA	NA	NA
159294	49073	5,235,170	5,197,426	5,235,170	5,197,426	NA	NA	NA	NA
159297	49073	903,861	788,306	903,861	788,306	NA	NA	NA	NA
159302	49146	159,866,194	147,324,260	159,866,194	147,324,260	NA	NA	NA	NA
159311	49174	511		511		NA	NA	NA	NA
159312	49174	607,236,903	538,504,083	607,236,903	538,504,083	South Carolina	Charleston	94	1
159339	49222	186,047,888	174,061,887	186,047,888	174,061,887	Virginia	Virginia Bea	98	2
159341	49222	820,388	790,125	805,182	774,971	NA	NA	NA	NA
159407	49666	31,062,224	27,902,216	31,062,224	27,902,216	South Carolina	Charleston	89	1
159408	49666	827,624	636,231	827,624	636,231	NA	NA	NA	NA
159414	49676	63,403,314	58,625,656	63,403,314	58,625,656	South Carolina	Charleston	100	2
159430	49736	489,670	382,913	489,670	382,913	Georgia	McIntosh	81	1
159446	49761	238,641,442	225,057,283	238,641,442	225,057,283	North Carolina	Currituck	113	3
159455	49773	7,207	2,990	7,207	2,990	NA	NA	NA	NA
159459	49773	27,574,442	26,404,691	27,574,442	26,404,691	Florida	Miami-Dade	29	0
159463	49773	369,030,041	338,075,157	369,030,041	338,075,157	North Carolina	Onslow	81	1
159470	49791	428,001	312,240	428,001	312,240	NA	NA	NA	NA
159475	49806	5,472,176	4,666,157	5,472,176	4,666,157	North Carolina	Dare	83	1
159478	49806	27,278,768	25,079,981	27,278,768	25,079,981	North Carolina	Dare	118	3
159501	49903	55,226,387	49,410,081	55,226,387	49,410,081	Florida	Sarasota	52	0
159519	49908	7,448,699	6,460,006	7,448,699	6,460,006	NA	NA	NA	NA
159521	49913	119,945	80,592	119,945	80,592	Virginia	Northampton	70	0
159540	49929	264,497	232,954	264,497	232,954	NA	NA	NA	NA
159572	49956	95,420,580	91,130,821	95,420,580	91,130,821	Alabama	Baldwin	86	1
159584	49991	7,746,788	6,984,142	7,746,788	6,984,142	North Carolina	Hyde	85	1
161505	161	30,518,807	27,666,715	30,518,807	27,666,715	North Carolina	Onslow	118	3
161519	165	85,884,003	79,498,032	85,884,003	79,498,032	North Carolina	Dare	104	2
161528	188	26,904,067	24,366,841	26,904,067	24,366,841	North Carolina	Carteret	81	1
161529	188	2,878	813	2,878	813	Florida	Dixie	59	0
161534	188	19,129,627	16,902,935	19,129,627	16,902,935	North Carolina	Carteret	51	0
161539	233	271,921	167,495	271,921	167,495	Florida	Palm Beach	85	1
161551	233	12,527,007	11,374,198	12,527,007	11,374,198	Florida	Dixie	117	3
161552	233	1,994,270	1,713,061	1,994,270	1,713,061	Georgia	Chatham	79	1
161563	290	575,391,325	555,809,640	572,474,881	553,681,316	North Carolina	New Hanover	104	2
161572	306	787,612,397	738,073,254	787,612,291	738,073,198	NA	NA	NA	NA
161573	306	12,646	3,301	12,392	3,180	New Jersey	Cape May	105	2
161618	428	488,019,543	457,845,197	488,019,543	457,845,197	North Carolina	Brunswick	83	1
161619	428	88,084,336	81,593,759	88,084,336	81,593,759	North Carolina	Brunswick	121	3
161622	428	11,316,728	10,052,161	11,316,728	10,052,161	NA	NA	NA	NA
161625	428	29,260,610	25,728,325	29,260,610	25,728,325	NA	NA	NA	NA

**North Carolina
Residential Flood**

Response to North Carolina General Statutes § 58-36-15 (d2) (1)

EventID	Year	GU_Loss_wDS	GR_Loss_wDS	GU_Loss_xDS	GR_Loss_xDS	LandfallState	LandfallCounty	WindSpeed	SS_Intensity
161632	429	33,633,109	31,353,056	33,633,109	31,353,056	Georgia	Chatham	80	1
161657	623	86,924,764	81,849,727	86,924,764	81,849,727	NA	NA	NA	NA
161658	623	1,953,016	1,639,057	1,953,016	1,639,057	North Carolina	Hyde	108	2
161672	696	453,926,476	435,751,202	453,926,476	435,751,202	North Carolina	Hyde	66	0
161712	805	69,281	47,340	69,281	47,340	NA	NA	NA	NA
161719	807	6,179	2,470	6,179	2,470	Florida	Dixie	139	4
161737	825	25,822,326	23,347,737	25,822,326	23,347,737	North Carolina	Carteret	88	1
161741	825	9,260	4,399	9,260	4,399	NA	NA	NA	NA
161755	922	52		52		Florida	Palm Beach	118	3
161765	922	152,258,017	142,043,987	148,441,817	138,700,657	Georgia	McIntosh	111	3
161781	1000	167,921	63,371	167,921	63,371	New York	Suffolk	67	0
161783	1000	8,530	3,143	8,530	3,143	NA	NA	NA	NA
161809	1022	34,626	27,459	34,626	27,459	NA	NA	NA	NA
161814	1110	1,130,732	892,762	1,130,732	892,762	Florida	Taylor	107	2
161820	1110	497,994,711	461,344,612	497,994,711	461,344,612	South Carolina	Georgetown	104	2
161822	1215	78,602	48,976	78,602	48,976	Florida	Citrus	34	0
161824	1215	1,331,830,075	1,290,367,319	1,327,371,875	1,287,431,188	Virginia	Accomack	120	3
161836	1264	75,762,896	69,979,916	75,762,896	69,979,916	Florida	Brevard	118	3
161872	1335	19,041,140	18,256,444	19,041,140	18,256,444	Alabama	Baldwin	149	4
161875	1335	3,881,438	3,676,546	3,881,438	3,676,546	Florida	Saint Johns	91	1
161876	1335	1,070,583,728	987,962,715	1,054,321,064	972,809,605	Florida	Monroe	63	0
161877	1339	1,775,901	1,546,619	1,775,901	1,546,619	NA	NA	NA	NA
161890	1353	1,986,685	1,786,240	1,986,685	1,786,240	NA	NA	NA	NA
161892	1353	420		420		NA	NA	NA	NA
161903	1353	192,378	124,225	192,378	124,225	Florida	Duval	92	1
161927	1423	7,255,272	6,544,153	7,255,272	6,544,153	Florida	Hernando	52	0
161948	1431	1,625	1,360	1,625	1,360	NA	NA	NA	NA
161969	1671	13,497	3,992	13,497	3,992	NA	NA	NA	NA
161974	1702	59,134,564	55,202,342	59,134,564	55,202,342	NA	NA	NA	NA
161979	1702	336,006,000	313,902,828	336,006,000	313,902,828	NA	NA	NA	NA
161991	1729	490,249	480,378	490,249	480,378	Florida	Monroe	43	0
161993	1729	135,466,174	126,156,460	135,405,028	126,097,305	North Carolina	Carteret	102	2
161995	1729	184,271,060	167,421,346	172,374,304	156,176,948	NA	NA	NA	NA
162000	1729	898	342	898	342	NA	NA	NA	NA
162029	1974	919,095,343	888,945,880	919,095,343	888,945,880	Florida	Citrus	95	1
162035	1974	768,464,871	744,418,183	768,464,871	744,418,183	South Carolina	Horry	104	2
162050	2122	5,554,047	4,892,047	5,506,491	4,846,972	Georgia	Camden	93	1
162053	2122	51,779,437	49,631,425	51,779,437	49,631,425	NA	NA	NA	NA
162055	2122	379,457,379	349,072,212	368,643,941	339,330,360	South Carolina	Charleston	94	1
162069	2246	35,980,455	34,846,041	35,980,455	34,846,041	South Carolina	Charleston	103	2
162070	2246	90,801	66,937	90,801	66,937	NA	NA	NA	NA
162078	2288	1,818	425	1,818	425	Rhode Island	Washington	75	1
162082	2288	452,339,206	421,802,136	452,339,206	421,802,136	South Carolina	Georgetown	111	3
162093	2421	705,058,476	656,139,672	671,587,654	627,206,205	North Carolina	Brunswick	114	3
162104	2442	2,381,524,983	2,304,208,356	2,381,524,983	2,304,208,356	North Carolina	New Hanover	120	3
162131	2509	36,762,348	33,333,077	36,762,348	33,333,077	North Carolina	Dare	103	2
162167	2602	10,831	3,368	10,831	3,368	NA	NA	NA	NA
162183	2666	36,447	17,227	36,447	17,227	North Carolina	Dare	77	1
162204	2760	19,695,810	17,724,320	19,695,810	17,724,320	North Carolina	Carteret	118	3
162218	2777	396,308,981	382,816,717	396,308,981	382,816,717	South Carolina	Charleston	64	0
162219	2777	416,091,638	393,112,899	416,091,638	393,112,899	South Carolina	Horry	111	3
162229	2796	28,012	15,603	28,012	15,603	South Carolina	Charleston	126	3
162258	2863	836,056,987	794,679,319	836,056,987	794,679,319	North Carolina	Dare	104	2
162267	2889	46,309,063	42,667,292	46,272,290	42,633,105	Georgia	McIntosh	118	3
162268	2889	1,407,631	1,326,994	1,407,631	1,326,994	NA	NA	NA	NA
162273	2889	35,773,485	31,943,809	35,773,485	31,943,809	NA	NA	NA	NA
162292	2932	2,921,300	2,528,060	2,921,300	2,528,060	Florida	Broward	99	2
162293	2932	297,063	224,509	297,063	224,509	New York	Suffolk	46	0
162318	2960	268,956	191,489	268,956	191,489	Florida	Martin	75	1
162344	2962	131,544,546	123,496,774	131,544,546	123,496,774	New York	Suffolk	94	1
162350	3035	2,048,096	1,791,436	2,048,096	1,791,436	NA	NA	NA	NA
162357	3035	1,440,565	1,363,677	1,440,565	1,363,677	NA	NA	NA	NA
162358	3035	1,504,713	1,266,726	1,504,713	1,266,726	North Carolina	Carteret	67	0

**North Carolina
Residential Flood**

Response to North Carolina General Statutes § 58-36-15 (d2) (1)

EventID	Year	GU_Loss_wDS	GR_Loss_wDS	GU_Loss_xDS	GR_Loss_xDS	LandfallState	LandfallCounty	WindSpeed	SS_Intensity
162362	3035	4,635,057	4,150,575	4,635,057	4,150,575	New York	Suffolk	95	1
162365	3081	109,824,128	103,274,570	109,824,128	103,274,570	New York	Suffolk	86	1
162366	3081	6,535,066	6,169,981	6,535,066	6,169,981	Georgia	Chatham	93	1
162371	3081	85,973	76,618	85,973	76,618	NA	NA	NA	NA
162384	3144	267,434,305	243,556,152	267,432,976	243,554,914	North Carolina	Pender	130	4
162390	3207	15,258	8,321	15,258	8,321	NA	NA	NA	NA
162397	3207	15,401,515	13,854,567	15,401,515	13,854,567	NA	NA	NA	NA
162423	3292	4,495,323,106	4,157,764,623	4,006,054,620	3,827,844,973	South Carolina	Georgetown	116	3
162426	3386	177,949,516	163,249,046	177,949,516	163,249,046	NA	NA	NA	NA
162449	3399	81,817,883	75,316,949	81,817,883	75,316,949	Florida	Dixie	87	1
162455	3399	3,334	1,876	3,334	1,876	Florida	Nassau	103	2
162462	3424	63,455	41,102	63,455	41,102	NA	NA	NA	NA
162519	3613	424,330,843	394,020,711	424,330,843	394,020,711	North Carolina	Hyde	79	1
162534	3623	90,509,660	83,127,082	90,509,660	83,127,082	South Carolina	Georgetown	115	3
162567	3800	112,580,621	101,267,862	112,580,621	101,267,862	Florida	Guif	96	2
162577	3818	40,603,961	36,817,415	40,603,961	36,817,415	Louisiana	Plaquemines	86	1
162579	3818	2,394,815	2,057,665	2,384,834	2,048,853	Florida	Monroe	40	0
162586	3851	3,545,747,261	3,232,719,241	3,330,863,534	3,047,881,754	South Carolina	Georgetown	99	2
162587	3851	464,291,343	435,216,721	434,979,483	408,546,083	North Carolina	Brunswick	76	1
162622	4045	1,370,419	1,105,920	1,370,419	1,105,920	North Carolina	Onslow	99	2
162643	4053	868,665,076	840,702,814	868,665,076	840,702,814	Florida	Monroe	69	0
162657	4107	53,536,834	51,112,168	53,536,834	51,112,168	NA	NA	NA	NA
162671	4130	4,379	2,476	4,379	2,476	NA	NA	NA	NA
162687	4211	458,755	324,198	458,755	324,198	NA	NA	NA	NA
162690	4211	114,658	63,707	114,658	63,707	Florida	Monroe	127	3
162696	4267	1,050,525	856,526	1,050,525	856,526	Florida	Dixie	109	2
162702	4267	238,327	163,056	238,327	163,056	NA	NA	NA	NA
162703	4267	10,342	9,451	10,342	9,451	NA	NA	NA	NA
162705	4267	878	470	878	470	NA	NA	NA	NA
162706	4304	4,128	2,877	4,128	2,877	Florida	Pinellas	69	0
162733	4369	704,270	584,357	672,407	554,867	Georgia	Glynn	109	2
162745	4369	195,020	176,935	181,546	163,581	Florida	Monroe	110	2
162747	4369	1,253,078,066	1,170,132,180	1,125,503,121	1,093,929,511	Florida	Walton	98	2
162753	4403	2,355,279	2,000,566	2,355,279	2,000,566	NA	NA	NA	NA
162761	4407	37,151,430	33,094,116	37,151,430	33,094,116	NA	NA	NA	NA
162771	4407	22,902,311	20,351,326	22,902,311	20,351,326	North Carolina	Brunswick	93	1
162794	4625	513,030	385,203	513,030	385,203	NA	NA	NA	NA
162799	4647	217,233	150,975	217,233	150,975	Florida	Monroe	79	1
162802	4647	507	31	507	31	South Carolina	Charleston	79	1
162812	4714	4,617,187	4,014,497	4,617,187	4,014,497	South Carolina	Charleston	86	1
162829	4740	1,442,560,229	1,329,887,691	1,373,741,071	1,272,455,534	NA	NA	NA	NA
162845	4801	60,288	29,974	60,288	29,974	South Carolina	Charleston	107	2
162858	4806	24	24	24	24	NA	NA	NA	NA
162864	4806	366,638,398	350,809,049	357,766,405	344,758,538	Florida	Monroe	141	4
162867	4841	71,059,814	63,887,468	71,059,814	63,887,468	Florida	Pinellas	87	1
162915	4974	63,272,186	61,389,735	63,272,186	61,389,735	South Carolina	Beaufort	117	3
162920	4974	254,221,507	244,592,434	254,221,507	244,592,434	NA	NA	NA	NA
162924	4974	2,548,898	2,146,573	2,548,898	2,146,573	Georgia	McIntosh	92	1
162931	5019	2,067	73	1,797	43	New Jersey	Atlantic	99	2
162933	5019	1,517	90	1,302	52	New Jersey	Atlantic	69	0
162956	5029	34,539	29,353	34,539	29,353	Florida	Flagler	106	2
162969	5071	326,920,580	307,894,184	326,920,580	307,894,184	Florida	Taylor	120	3
162977	5072	251,642,172	220,269,326	251,642,172	220,269,326	Georgia	Glynn	81	1
162978	5072	600,726	516,737	600,726	516,737	NA	NA	NA	NA
162988	5072	347,214,677	307,444,513	347,214,677	307,444,513	NA	NA	NA	NA
162993	5113	314,710,139	296,525,194	314,710,139	296,525,194	North Carolina	Brunswick	155	4
163004	5113	1,294,867	925,988	1,294,867	925,988	NA	NA	NA	NA
163015	5173	595,235,545	562,707,967	595,235,545	562,707,967	Georgia	Glynn	98	2
163025	5183	70,207	42,778	70,207	42,778	North Carolina	Dare	66	0
163044	5391	229,967,182	212,318,518	229,967,182	212,318,518	North Carolina	Carteret	106	2
163073	5468	84,768,712	82,403,700	84,768,712	82,403,700	NA	NA	NA	NA
163093	5479	336,278,876	309,469,102	325,547,316	299,445,943	North Carolina	Dare	103	2
163119	5514	5,449,152	4,729,880	5,449,152	4,729,880	NA	NA	NA	NA

**North Carolina
Residential Flood**

Response to North Carolina General Statutes § 58-36-15 (d2) (1)

EventID	Year	GU_Loss_wDS	GR_Loss_wDS	GU_Loss_xDS	GR_Loss_xDS	LandfallState	LandfallCounty	WindSpeed	SS_Intensity
163130	5539	25,674	17,974	25,674	17,974	Massachusetts	Dukes	124	3
163144	5550	28,919,589	26,074,398	28,919,589	26,074,398	NA	NA	NA	NA
163145	5550	128,325	82,993	128,325	82,993	New Jersey	Ocean	46	0
163164	5621	99,558,103	95,995,032	99,558,103	95,995,032	Florida	Bay	84	1
163171	5661	345,523,648	333,325,996	339,255,802	329,535,107	Florida	Monroe	52	0
163173	5661	21,909,713	20,922,082	21,455,262	20,600,868	NA	NA	NA	NA
163178	5661	143,052,695	138,111,789	139,310,250	135,596,671	Florida	Okaloosa	88	1
163179	5661	561,219	369,482	561,219	369,482	NA	NA	NA	NA
163195	5687	514,669,307	481,076,424	507,022,256	474,041,715	South Carolina	Horry	101	2
163206	5695	4,307,206	3,777,272	4,184,758	3,661,198	North Carolina	Carteret	46	0
163211	5777	14,847,833	13,016,393	14,842,424	13,011,058	North Carolina	Onslow	75	1
163269	5907	506,646,042	472,620,856	500,997,312	467,321,097	Florida	Broward	86	1
163273	5907	5,491,807	5,001,302	5,491,807	5,001,302	Florida	Duval	84	1
163309	6067	85,270,558	79,942,974	85,270,558	79,942,974	North Carolina	Dare	99	2
163310	6067	59,158	35,103	59,158	35,103	NA	NA	NA	NA
163348	6159	705,534,503	686,581,563	705,534,503	686,581,563	NA	NA	NA	NA
163380	6277	76	5	76	5	New York	Nassau	81	1
163390	6300	469,184	297,118	469,184	297,118	NA	NA	NA	NA
163398	6365	47,102,116	45,701,319	47,102,116	45,701,319	NA	NA	NA	NA
163421	6421	18,055,660	16,425,221	18,055,660	16,425,221	NA	NA	NA	NA
163469	6766	23,447,543	20,895,495	22,169,661	19,707,259	New York	Suffolk	80	1
163492	6842	832	408	832	408	Georgia	McIntosh	81	1
163520	7207	3,377,151	3,060,008	3,377,151	3,060,008	NA	NA	NA	NA
163550	7327	199,177,917	193,373,148	199,177,917	193,373,148	Florida	Bay	87	1
163556	7327	15,057,404	12,997,895	15,057,404	12,997,895	NA	NA	NA	NA
163588	7520	3,095,774	2,751,541	3,095,774	2,751,541	North Carolina	Carteret	80	1
163592	7567	9,606,605	8,434,201	9,606,605	8,434,201	Georgia	McIntosh	98	2
163614	7578	156,163,822	149,418,649	156,163,822	149,418,649	North Carolina	Carteret	134	4
163620	7578	175,067	122,334	175,067	122,334	Florida	Monroe	81	1
163633	7653	630,631	517,081	630,631	517,081	Florida	Brevard	69	0
163634	7653	5,357,167	4,563,984	5,357,167	4,563,984	North Carolina	Pender	109	2
163643	7665	19,444	8,839	19,444	8,839	NA	NA	NA	NA
163657	7677	388,043,472	373,844,007	388,043,472	373,844,007	Florida	Sarasota	29	0
163667	7700	683,366	559,211	683,366	559,211	Florida	Dixie	63	0
163670	7700	22,932,424	20,440,464	22,932,424	20,440,464	North Carolina	Carteret	103	2
163679	7703	55,656,457	54,020,374	55,656,457	54,020,374	Florida	Saint Johns	54	0
163701	7711	6,480,533	5,916,082	6,480,533	5,916,082	NA	NA	NA	NA
163714	7747	1,424	635	1,424	635	South Carolina	Beaufort	118	3
163724	7750	4,504	813	4,504	813	NA	NA	NA	NA
163741	7786	104,610	61,148	104,610	61,148	Florida	Nassau	92	1
163743	7786	89,325,228	80,113,861	89,325,228	80,113,861	North Carolina	Carteret	86	1
163752	7786	1,214,970	1,066,639	1,214,970	1,066,639	NA	NA	NA	NA
163759	7797	32,956	29,013	32,956	29,013	Georgia	Camden	82	1
163767	7797	3,365,128	2,960,546	3,364,893	2,960,429	NA	NA	NA	NA
163797	7816	1,704	883	1,704	883	Florida	Manatee	86	1
163803	7840	19,269,517	17,592,947	19,269,517	17,592,947	Florida	Monroe	63	0
163805	7840	122,580	66,376	122,580	66,376	Florida	Monroe	109	2
163809	7840	113,063	78,729	113,063	78,729	NA	NA	NA	NA
163826	7914	24,213,445	21,401,892	24,213,445	21,401,892	NA	NA	NA	NA
163832	7974	120,572	77,270	120,572	77,270	NA	NA	NA	NA
163837	7974	50,965,398	45,163,386	50,965,398	45,163,386	North Carolina	Carteret	106	2
163849	8016	16,560,794	14,491,657	16,560,794	14,491,657	Florida	Palm Beach	29	0
163864	8077	176,607,717	160,447,644	176,607,717	160,447,644	North Carolina	Carteret	89	1
163884	8096	4,012,796	3,184,661	4,012,796	3,184,661	NA	NA	NA	NA
163906	8252	806,199,049	747,601,286	806,195,176	747,597,450	Florida	Martin	57	0
163924	8426	4,709	904	4,709	904	Florida	Monroe	128	3
163932	8426	210,369	168,623	210,369	168,623	Florida	Miami-Dade	101	2
163933	8426	788,593	613,652	788,593	613,652	Florida	Pasco	34	0
163950	8736	569,994	489,441	569,994	489,441	NA	NA	NA	NA
163968	8798	142	69	142	69	Florida	Levy	115	3
163995	8847	915,212	757,256	915,212	757,256	North Carolina	Dare	113	3
164005	8919	596,490	505,209	596,490	505,209	NA	NA	NA	NA
164030	8986	9,369,232	8,417,677	9,369,232	8,417,677	Florida	Monroe	82	1

**North Carolina
Residential Flood**

Response to North Carolina General Statutes § 58-36-15 (d2) (1)

EventID	Year	GU_Loss_wDS	GR_Loss_wDS	GU_Loss_xDS	GR_Loss_xDS	LandfallState	LandfallCounty	WindSpeed	SS_Intensity
164031	9084	338,125,012	326,250,911	338,125,012	326,250,911	Massachusetts	Dukes	69	0
164056	9191	433,636,504	419,913,896	433,636,504	419,913,896	South Carolina	Beaufort	112	3
164082	9267	4,586,514	4,311,960	4,586,514	4,311,960	South Carolina	Beaufort	110	2
164092	9319	12,826,173	11,037,666	12,826,173	11,037,666	Florida	Citrus	63	0
164093	9319	25	25	25	25	Florida	Duval	111	3
164110	9358	68,539,732	61,541,154	68,539,732	61,541,154	Virginia	Accomack	112	3
164114	9358	69,511,030	65,172,686	69,511,030	65,172,686	South Carolina	Charleston	101	2
164120	9358	669,037	550,507	669,037	550,507	Georgia	Chatham	106	2
164123	9427	67,007,013	60,593,421	66,860,000	60,454,002	Florida	Dixie	135	4
164139	9428	11,598,635	9,971,501	11,598,635	9,971,501	North Carolina	Hyde	97	2
164207	9554	491	166	491	166	Florida	Dixie	86	1
164208	9554	23,786,680	21,706,538	23,786,680	21,706,538	NA	NA	NA	NA
164215	9556	2,763,008,910	2,600,233,621	2,622,473,659	2,492,285,595	South Carolina	Georgetown	103	2
164249	9580	1,422,535	1,260,464	1,422,535	1,260,464	Florida	Gulf	110	2
164256	9582	31,968,832	28,507,488	31,968,832	28,507,488	North Carolina	Carteret	90	1
164267	9598	35,611,836	33,116,911	35,611,836	33,116,911	Florida	Monroe	78	1
164278	9640	1,500,758	1,335,307	1,500,758	1,335,307	NA	NA	NA	NA
164309	9726	47,039,148	42,752,827	46,530,965	42,268,165	North Carolina	New Hanover	90	1
164327	9752	43,316,911	40,137,878	43,316,911	40,137,878	North Carolina	Dare	110	2
164341	9758	40,590,471	36,731,873	40,590,471	36,731,873	New Jersey	Cape May	114	3
164356	9796	15,807,045	14,867,448	15,807,045	14,867,448	NA	NA	NA	NA
164382	9801	1,317,519	1,137,667	1,282,866	1,104,471	New Jersey	Atlantic	93	1
164393	9802	2,462,644	2,314,713	2,462,644	2,314,713	Georgia	Chatham	96	2
164410	9898	60,308	45,649	60,308	45,649	Georgia	McIntosh	97	2
164429	10014	1,270,361	1,117,679	1,270,361	1,117,679	Florida	Taylor	122	3
164444	10126	2,457,491	2,090,469	2,457,491	2,090,469	NA	NA	NA	NA
164460	10126	314,422,983	291,915,607	314,422,983	291,915,607	South Carolina	Horry	74	1
164470	10133	200,659,014	188,154,125	200,659,014	188,154,125	South Carolina	Horry	96	2
164471	10133	266,836,447	249,236,404	266,836,447	249,236,404	NA	NA	NA	NA
164472	10133	135,556,608	126,408,442	135,556,608	126,408,442	South Carolina	Charleston	82	1
164475	10133	322,690	268,406	322,690	268,406	Georgia	Chatham	77	1
164484	10313	512,221	425,131	512,221	425,131	NA	NA	NA	NA
164538	10525	32,322,273	28,132,474	32,322,273	28,132,474	North Carolina	Carteret	95	1
164548	10561	13,668,492	11,299,502	13,668,492	11,299,502	North Carolina	Brunswick	81	1
164575	10656	163	1	156	1	Rhode Island	Washington	82	1
164597	10673	5,243	4,130	5,243	4,130	Florida	Walton	85	1
164606	10673	96,600	81,943	96,600	81,943	South Carolina	Charleston	132	4
164609	10700	43	2	43	2	NA	NA	NA	NA
164619	10700	799,784	646,366	799,784	646,366	Florida	Brevard	113	3
164628	10700	20,469,709	17,904,129	20,469,709	17,904,129	NA	NA	NA	NA
164629	10700	16,789,743	14,729,857	16,789,743	14,729,857	North Carolina	Carteret	76	1
164638	10706	392,208,842	377,767,195	382,192,216	371,289,426	Georgia	Glynn	100	2
164639	10706	747,772,136	707,148,892	725,700,768	690,088,543	South Carolina	Charleston	115	3
164642	10706	46,651	26,004	46,651	26,004	Maine	Washington	75	1
164644	10756	181,617,042	172,678,346	181,617,042	172,678,346	Florida	Monroe	78	1
164649	10756	81,132,769	75,192,251	81,132,769	75,192,251	North Carolina	Carteret	103	2
164660	10756	14,140,962	12,305,907	14,140,962	12,305,907	NA	NA	NA	NA
164675	10760	75,001,962	67,995,958	75,001,962	67,995,958	North Carolina	Onslow	64	0
164679	10760	379,153,393	361,736,773	379,153,393	361,736,773	Florida	Lee	115	3
164689	10785	5,832	1,310	5,832	1,310	NA	NA	NA	NA
164700	10849	39,207,951	35,648,012	38,747,908	35,216,572	North Carolina	Carteret	74	1
164702	10849	670,248	562,889	670,248	562,889	NA	NA	NA	NA
164706	10870	269,781,137	260,250,152	269,781,137	260,250,152	Florida	Monroe	34	0
164708	10870	65,840,049	59,253,242	65,840,049	59,253,242	North Carolina	Carteret	95	1
164714	10870	1,056	444	1,056	444	Florida	Volusia	83	1
164728	10874	42,440,334	38,920,806	42,440,334	38,920,806	Florida	Citrus	65	0
164735	10933	101,513,643	95,891,792	101,513,643	95,891,792	Florida	Dixie	111	3
164745	11033	471,190,286	452,135,538	471,190,286	452,135,538	South Carolina	Charleston	99	2
164747	11033	57,747	50,930	57,747	50,930	North Carolina	Brunswick	46	0
164759	11059	2,537,037,959	2,354,307,154	2,465,223,424	2,290,944,082	North Carolina	Carteret	111	3
164793	11109	357,137,057	343,184,459	353,240,254	340,072,185	North Carolina	Brunswick	132	4
164795	11109	827,207,577	759,994,229	813,550,907	747,530,957	North Carolina	Brunswick	93	1
164796	11109	2,078,064	1,883,794	2,078,064	1,883,794	NA	NA	NA	NA

**North Carolina
Residential Flood**

Response to North Carolina General Statutes § 58-36-15 (d2) (1)

EventID	Year	GU_Loss_wDS	GR_Loss_wDS	GU_Loss_xDS	GR_Loss_xDS	LandfallState	LandfallCounty	WindSpeed	SS_Intensity
164799	11197	353,857,206	331,523,131	353,857,206	331,523,131	North Carolina	Hyde	125	3
164801	11197	280,563	249,927	280,563	249,927	NA	NA	NA	NA
164826	11265	6,381	4,448	6,176	4,278	Florida	Monroe	163	5
164842	11329	34,502,103	32,081,191	34,502,103	32,081,191	Florida	Brevard	100	2
164851	11360	16,756,366	16,122,803	16,756,366	16,122,803	South Carolina	Beaufort	101	2
164860	11494	28,749,199	25,819,455	28,749,199	25,819,455	NA	NA	NA	NA
164864	11494	3,866,079	3,495,188	3,866,079	3,495,188	South Carolina	Beaufort	124	3
164875	11518	110,876,946	104,685,920	110,876,946	104,685,920	North Carolina	Currituck	106	2
164903	11575	8,466,712	7,419,802	8,466,712	7,419,802	North Carolina	Carteret	70	0
164915	11647	213,047,283	204,459,923	213,047,283	204,459,923	South Carolina	Charleston	84	1
164939	11758	1,535,848,858	1,470,344,359	1,509,338,929	1,453,520,304	Florida	Broward	108	2
164942	11758	158,839,645	149,532,742	158,839,645	149,532,742	NA	NA	NA	NA
164956	12024	24,920,959	23,020,622	24,920,959	23,020,622	North Carolina	Dare	88	1
164966	12082	36,228,294	34,844,198	36,228,294	34,844,198	Alabama	Baldwin	124	3
164973	12102	13,120,746	12,199,435	13,041,756	12,124,061	Florida	Broward	142	4
164984	12116	361,410	292,836	351,683	284,127	Florida	Brevard	127	3
164987	12116	130,275	94,354	124,102	89,081	Florida	Monroe	94	1
165002	12212	595,684,562	548,837,578	595,684,562	548,837,578	North Carolina	Pender	132	4
165022	12307	63,622	31,418	63,622	31,418	South Carolina	Beaufort	99	2
165029	12307	76,851,085	74,067,538	76,851,085	74,067,538	NA	NA	NA	NA
165032	12307	129,469,266	122,750,681	129,469,266	122,750,681	New Jersey	Atlantic	115	3
165040	12330	664,251,216	635,523,122	653,326,863	628,771,208	Florida	Monroe	40	0
165058	12435	243,060,673	221,314,358	239,416,605	217,856,494	NA	NA	NA	NA
165068	12613	47,043	21,374	47,043	21,374	Florida	Broward	75	1
165071	12613	17,639,986	15,975,199	17,639,986	15,975,199	New Jersey	Monmouth	68	0
165075	12613	729,498	652,606	729,498	652,606	NA	NA	NA	NA
165098	12632	4,211,072	3,310,512	4,211,072	3,310,512	Florida	Monroe	46	0
165105	12632	1,022,528	752,596	992,494	726,353	NA	NA	NA	NA
165110	12669	229,584	168,428	229,584	168,428	North Carolina	Carteret	64	0
165129	12693	616,746,662	598,567,007	616,746,662	598,567,007	Florida	Saint Johns	112	3
165139	12701	334,640	254,149	334,640	254,149	Florida	Sarasota	63	0
165151	12825	996,865	866,430	996,863	866,430	Florida	Monroe	117	3
165161	12949	151,274	90,331	151,274	90,331	North Carolina	Carteret	56	0
165165	12949	8,391,592	7,582,096	8,391,592	7,582,096	NA	NA	NA	NA
165169	12949	3,954,912	3,106,780	3,954,912	3,106,780	South Carolina	Charleston	77	1
165176	12986	611,428	551,293	611,428	551,293	NA	NA	NA	NA
165183	12986	478,056,502	448,334,856	478,056,502	448,334,856	NA	NA	NA	NA
165192	12997	350,555,560	322,542,312	350,555,560	322,542,312	NA	NA	NA	NA
165202	12997	621,227,415	589,082,452	621,227,415	589,082,452	North Carolina	Brunswick	104	2
165210	13038	171,330,180	163,540,806	171,330,180	163,540,806	South Carolina	Beaufort	116	3
165220	13091	9,952,620	8,686,325	9,952,620	8,686,325	NA	NA	NA	NA
165223	13091	4,859,935	4,455,918	4,859,935	4,455,918	New York	Suffolk	106	2
165228	13091	1,084,538	951,461	1,084,538	951,461	NA	NA	NA	NA
165235	13186	96,207	70,932	96,207	70,932	NA	NA	NA	NA
165241	13186	13,267,771	11,894,114	13,267,771	11,894,114	South Carolina	Charleston	128	3
165255	13210	28,822,724	25,152,468	28,822,724	25,152,468	North Carolina	Onslow	107	2
165268	13223	6,754,808	5,920,313	6,754,808	5,920,313	North Carolina	Dare	84	1
165274	13223	62,299,219	59,269,558	62,299,219	59,269,558	Florida	Walton	104	2
165278	13284	191,099	128,921	191,099	128,921	North Carolina	New Hanover	78	1
165293	13295	8,985,700	7,634,652	8,985,700	7,634,652	North Carolina	Dare	89	1
165299	13342	2,290,055	2,057,430	2,290,055	2,057,430	NA	NA	NA	NA
165325	13360	877,266,221	808,978,126	877,266,221	808,978,126	NA	NA	NA	NA
165327	13360	49,387,426	44,251,951	49,387,426	44,251,951	Florida	Dixie	35	0
165335	13369	585,188,043	541,647,890	585,188,043	541,647,890	Georgia	Chatham	75	1
165338	13369	8,352	3,742	8,352	3,742	NA	NA	NA	NA
165354	13471	1,487,882	1,359,756	1,487,882	1,359,756	New York	Suffolk	74	1
165374	13483	531,915	438,052	531,915	438,052	North Carolina	Hyde	80	1
165380	13556	37,107,996	34,234,652	37,107,996	34,234,652	Florida	Citrus	104	2
165393	13602	1,531,399,029	1,413,582,525	1,515,304,826	1,399,286,022	NA	NA	NA	NA
165397	13602	755,301	653,164	755,301	653,164	Florida	Monroe	98	2
165403	13617	4,274	1,987	4,274	1,987	NA	NA	NA	NA
165434	13648	479,717,366	444,001,118	479,717,366	444,001,118	South Carolina	Georgetown	101	2
165458	13672	8,613,782	7,617,074	8,613,782	7,617,074	Florida	Saint Lucie	127	3

**North Carolina
Residential Flood**

Response to North Carolina General Statutes § 58-36-15 (d2) (1)

EventID	Year	GU_Loss_wDS	GR_Loss_wDS	GU_Loss_xDS	GR_Loss_xDS	LandfallState	LandfallCounty	WindSpeed	SS_Intensity
165480	13795	74,467,223	70,264,471	74,467,223	70,264,471	NA	NA	NA	NA
165482	13795	4,853,247	4,425,952	4,853,247	4,425,952	North Carolina	Onslow	76	1
165487	13795	62,391	34,716	62,391	34,716	NA	NA	NA	NA
165501	13864	22,780,502	19,219,981	22,780,502	19,219,981	Georgia	McIntosh	98	2
165503	13895	144,604	95,686	144,604	95,686	NA	NA	NA	NA
165529	14086	22,932,809	21,435,030	22,932,809	21,435,030	NA	NA	NA	NA
165531	14086	107,117,648	103,905,433	107,117,648	103,905,433	Florida	Bay	154	4
165533	14086	1,005,033,106	943,541,772	1,005,031,889	943,540,764	South Carolina	Charleston	103	2
165543	14091	2,039	192	2,039	192	NA	NA	NA	NA
165562	14129	12,263,290	11,551,944	12,263,290	11,551,944	NA	NA	NA	NA
165604	14306	24,299,668	23,065,509	24,299,668	23,065,509	South Carolina	Charleston	92	1
165624	14418	2,341,854	2,045,002	2,341,854	2,045,002	Florida	Palm Beach	128	3
165636	14418	179,679,973	174,382,777	179,679,973	174,382,777	South Carolina	Beaufort	51	0
165644	14430	7,636,661	6,636,922	7,636,661	6,636,922	NA	NA	NA	NA
165647	14434	4,662,261	4,323,733	4,662,261	4,323,733	Florida	Miami-Dade	143	4
165650	14434	50,117,806	47,082,421	50,117,806	47,082,421	NA	NA	NA	NA
165678	14497	541,616	389,865	541,616	389,865	NA	NA	NA	NA
165688	14535	5,952	1,830	5,952	1,830	Georgia	Chatham	115	3
165701	14558	175,265,209	169,052,873	175,265,209	169,052,873	Florida	Monroe	45	0
165702	14558	6,915,014	6,482,399	6,915,014	6,482,399	Georgia	Chatham	96	2
165731	14637	20,482,720	18,721,874	20,482,720	18,721,874	NA	NA	NA	NA
165741	14637	298,982,410	283,044,028	298,982,410	283,044,028	South Carolina	Horry	127	3
165759	14720	76,555,426	70,001,278	76,555,426	70,001,278	North Carolina	Brunswick	103	2
165762	14720	259,520,124	250,053,296	259,520,124	250,053,296	NA	NA	NA	NA
165766	14720	15,207,847	13,135,451	15,207,847	13,135,451	NA	NA	NA	NA
165783	14855	41,814,003	37,868,851	41,814,003	37,868,851	NA	NA	NA	NA
165799	14881	7,175	2,052	7,175	2,052	NA	NA	NA	NA
165809	14990	130,777,995	123,517,079	125,160,519	118,369,411	Florida	Monroe	29	0
165835	15082	143,072	103,276	132,729	94,205	North Carolina	Dare	35	0
165844	15082	4,291,032	3,848,205	4,054,229	3,624,568	Louisiana	Terrebonne	109	2
165848	15082	169,465	151,878	169,465	151,878	NA	NA	NA	NA
165849	15082	2,276,886,330	2,161,224,188	2,153,688,615	2,089,680,414	Florida	Monroe	75	1
165850	15082	2,218,495	1,972,975	2,218,495	1,972,975	Florida	Duval	120	3
165863	15127	111,280,081	101,515,169	111,280,081	101,515,169	North Carolina	Carteret	78	1
165872	15243	27,881,142	24,788,710	27,881,142	24,788,710	NA	NA	NA	NA
165906	15520	2,715,388	2,368,065	2,715,388	2,368,065	North Carolina	Onslow	81	1
165924	15648	58,317	51,970	58,317	51,970	Florida	Franklin	119	3
165926	15648	3,211,292	2,564,209	3,211,292	2,564,209	NA	NA	NA	NA
165962	15767	144,324	103,793	144,324	103,793	New Jersey	Cape May	86	1
165965	15785	18,032,457	15,805,024	18,032,457	15,805,024	NA	NA	NA	NA
165980	15785	1,841,401	1,654,132	1,841,401	1,654,132	NA	NA	NA	NA
166007	15807	579,014	518,443	579,014	518,443	South Carolina	Charleston	77	1
166011	15807	379,631	328,531	379,631	328,531	Georgia	Glynn	110	2
166018	15998	85,403,730	79,547,834	85,403,730	79,547,834	Florida	Monroe	95	1
166020	15998	585,627,509	544,957,634	585,627,509	544,957,634	NA	NA	NA	NA
166024	15998	164,303,395	156,587,072	164,303,395	156,587,072	Massachusetts	Dukes	73	0
166035	16062	421,543,757	405,977,754	421,543,757	405,977,754	North Carolina	Carteret	63	0
166051	16098	13,253,478	11,833,873	13,253,478	11,833,873	North Carolina	Brunswick	81	1
166072	16146	227,354	190,533	227,354	190,533	NA	NA	NA	NA
166077	16146	5,026,102	4,305,098	5,026,102	4,305,098	North Carolina	Carteret	92	1
166084	16164	4,835,446	4,322,193	4,835,446	4,322,193	Florida	Monroe	63	0
166109	16230	777,922	637,443	777,922	637,443	NA	NA	NA	NA
166118	16230	212,326,170	200,026,415	212,279,660	199,981,833	Florida	Martin	187	5
166119	16230	593,005	548,253	593,005	548,253	NA	NA	NA	NA
166147	16351	12,237	5,821	12,237	5,821	NA	NA	NA	NA
166159	16401	2,630,011,124	2,426,558,588	2,489,928,054	2,298,879,438	NA	NA	NA	NA
166185	16652	1,092,356,004	1,031,817,570	1,023,945,252	990,256,770	Florida	Saint Johns	40	0
166193	16652	13,850,676	12,979,495	12,469,460	12,269,275	Georgia	McIntosh	91	1
166194	16652	19,906	17,185	18,021	15,443	NA	NA	NA	NA
166207	16748	668,053	448,869	668,053	448,869	NA	NA	NA	NA
166226	16760	818,766,332	761,794,292	725,967,338	702,542,686	NA	NA	NA	NA
166242	16934	373,032,059	355,338,500	366,671,580	349,796,314	South Carolina	Georgetown	127	3
166249	16934	25,681	8,988	25,681	8,988	NA	NA	NA	NA

**North Carolina
Residential Flood**

Response to North Carolina General Statutes § 58-36-15 (d2) (1)

EventID	Year	GU_Loss_wDS	GR_Loss_wDS	GU_Loss_xDS	GR_Loss_xDS	LandfallState	LandfallCounty	WindSpeed	SS_Intensity
166252	16956	120,668	87,622	120,668	87,622	Florida	Monroe	102	2
166267	16997	159,083	95,833	159,083	95,833	NA	NA	NA	NA
166274	17008	360,842,548	349,070,950	354,772,088	345,271,299	Florida	Bay	87	1
166286	17008	17,163,873	16,427,527	17,163,873	16,427,527	Florida	Monroe	29	0
166295	17029	5,137,587	4,231,337	5,137,587	4,231,337	South Carolina	Charleston	68	0
166336	17205	293,421,033	280,483,774	293,421,033	280,483,774	South Carolina	Charleston	117	3
166341	17263	19,684	16,233	19,684	16,233	NA	NA	NA	NA
166369	17265	10,932,691	10,231,652	10,932,691	10,231,652	Georgia	Chatham	98	2
166370	17265	37,879	31,759	37,879	31,759	NA	NA	NA	NA
166383	17275	32,995,615	30,221,826	32,995,615	30,221,826	Florida	Citrus	121	3
166390	17290	454,484,639	422,214,019	454,419,385	422,150,678	North Carolina	Brunswick	69	0
166402	17388	12,925,392	11,324,349	12,925,392	11,324,349	NA	NA	NA	NA
166405	17388	3,296,914	3,007,634	3,296,914	3,007,634	NA	NA	NA	NA
166420	17420	564,394	495,629	564,394	495,629	Florida	Monroe	29	0
166439	17425	959,252	760,260	959,252	760,260	NA	NA	NA	NA
166450	17437	66,432,859	60,037,721	66,432,859	60,037,721	South Carolina	Charleston	98	2
166452	17437	64,329,427	60,442,223	64,329,427	60,442,223	South Carolina	Charleston	79	1
166456	17440	14,321,110	12,378,359	14,321,110	12,378,359	North Carolina	Brunswick	79	1
166462	17440	939,900,711	899,330,710	924,096,637	889,222,964	Georgia	Chatham	120	3
166483	17547	13,115	1,692	13,115	1,692	NA	NA	NA	NA
166489	17547	836,429	793,030	836,429	793,030	Florida	Saint Lucie	101	2
166490	17547	55,902,554	49,436,039	55,902,554	49,436,039	NA	NA	NA	NA
166494	17565	2,227,143	1,732,856	2,227,143	1,732,856	Florida	Monroe	137	4
166539	17624	18,027,931	16,118,037	18,027,931	16,118,037	North Carolina	Onslow	91	1
166566	17809	751,244,722	727,952,527	751,244,722	727,952,527	Georgia	Chatham	85	1
166567	17809	718,486	639,126	718,486	639,126	NA	NA	NA	NA
166575	17937	2,612,847,463	2,403,960,794	2,487,498,043	2,294,916,753	South Carolina	Horry	108	2
166577	17937	83,907,890	74,819,250	78,646,447	70,273,607	NA	NA	NA	NA
166578	17937	8,109	3,838	8,109	3,838	NA	NA	NA	NA
166587	17958	413,552,966	400,244,310	413,552,966	400,244,310	NA	NA	NA	NA
166595	17958	482,160,930	467,063,125	482,160,930	467,063,125	NA	NA	NA	NA
166603	17988	160,001,955	148,664,150	160,001,955	148,664,150	South Carolina	Charleston	127	3
166609	17988	23,779,924	21,577,544	23,779,924	21,577,544	NA	NA	NA	NA
166659	18067	351,584	279,384	351,584	279,384	South Carolina	Charleston	98	2
166680	18122	165,622	117,542	165,622	117,542	NA	NA	NA	NA
166716	18190	7,593,815	6,722,082	7,593,815	6,722,082	North Carolina	Onslow	88	1
166726	18221	1,937	1,310	1,937	1,310	NA	NA	NA	NA
166763	18347	10,813,772	10,254,423	10,813,772	10,254,423	NA	NA	NA	NA
166771	18347	242,138,002	234,420,028	242,138,002	234,420,028	Florida	Monroe	70	0
166773	18437	75	2	73	2	Florida	Lee	124	3
166802	18474	498,957,577	483,879,698	498,957,577	483,879,698	NA	NA	NA	NA
166848	18644	11,485,356	9,802,857	11,485,356	9,802,857	New York	Suffolk	73	0
166861	18794	962,306	746,685	962,306	746,685	Georgia	Chatham	95	1
166870	18794	173,611	111,198	173,611	111,198	Florida	Wakulla	40	0
166873	18800	205,351	145,199	205,351	145,199	Georgia	Liberty	83	1
166908	18832	1,798,121	1,606,992	1,798,121	1,606,992	Florida	Duval	114	3
166922	18880	1,610,126,575	1,462,754,510	1,557,882,023	1,416,778,954	South Carolina	Charleston	94	1
166952	18926	769,406,604	740,319,332	769,406,362	740,319,106	South Carolina	Horry	114	3
166954	18926	36,551,569	35,723,594	36,551,569	35,723,594	South Carolina	Charleston	113	3
166976	18999	29,392,320	26,479,416	28,909,177	26,014,883	North Carolina	Carteret	91	1
166980	19038	1,359,881	1,085,560	1,359,881	1,085,560	NA	NA	NA	NA
166993	19039	8,125	167	8,125	167	NA	NA	NA	NA
167004	19039	4,768,309	4,242,452	4,768,309	4,242,452	NA	NA	NA	NA
167014	19040	32,654,182	29,902,248	32,654,182	29,902,248	North Carolina	Carteret	104	2
167037	19113	1,174,775	957,588	1,174,775	957,588	Florida	Monroe	29	0
167038	19113	36,582,394	32,386,718	36,582,394	32,386,718	North Carolina	Pender	104	2
167042	19113	114,946	88,134	114,946	88,134	Florida	Dixie	141	4
167075	19329	183,596,258	173,707,747	183,596,258	173,707,747	Florida	Citrus	107	2
167077	19329	142,532	83,204	142,532	83,204	NA	NA	NA	NA
167102	19462	20,501	8,463	20,501	8,463	Florida	Monroe	89	1
167133	19535	300,505,585	288,101,315	300,505,585	288,101,315	Florida	Franklin	34	0
167143	19637	25,953,641	23,372,842	25,953,641	23,372,842	North Carolina	Dare	95	1
167150	19660	1,223,162	993,607	1,223,162	993,607	NA	NA	NA	NA

**North Carolina
Residential Flood**

Response to North Carolina General Statutes § 58-36-15 (d2) (1)

EventID	Year	GU_Loss_wDS	GR_Loss_wDS	GU_Loss_xDS	GR_Loss_xDS	LandfallState	LandfallCounty	WindSpeed	SS_Intensity
167160	19660	284,711	232,102	284,711	232,102	Florida	Indian River	29	0
167165	19668	878,727	684,978	878,727	684,978	North Carolina	Hyde	92	1
167185	19707	2,012	1,200	2,012	1,200	North Carolina	Carteret	76	1
167216	19778	70,034,961	67,684,222	70,034,961	67,684,222	North Carolina	Dare	46	0
167233	19806	4,240,655	3,415,304	4,240,655	3,415,304	Virginia	Virginia Bea	73	0
167234	19806	409,256	324,717	409,256	324,717	North Carolina	Dare	72	0
167236	19806	125,892,809	117,764,082	125,892,809	117,764,082	South Carolina	Beaufort	110	2
167257	19988	2,845,525	2,473,800	2,845,525	2,473,800	South Carolina	Charleston	83	1
167259	19988	334		334		NA	NA	NA	NA
167288	20072	2,929,599	2,634,181	2,929,599	2,634,181	Florida	Monroe	69	0
167290	20072	114,509,462	111,157,474	114,509,462	111,157,474	Florida	Saint Johns	116	3
167292	20072	108,870,368	99,564,107	90,114,465	81,757,231	North Carolina	New Hanover	80	1
167295	20072	624,466,756	603,067,220	624,466,756	603,067,220	South Carolina	Horry	106	2
167298	20101	296,838,245	280,777,229	276,527,111	267,883,112	NA	NA	NA	NA
167312	20223	2,196,671	1,928,688	2,196,671	1,928,688	NA	NA	NA	NA
167322	20223	123,023,814	117,146,885	123,023,814	117,146,885	NA	NA	NA	NA
167336	20252	56,328	38,716	56,328	38,716	NA	NA	NA	NA
167345	20285	53,325	35,011	53,325	35,011	NA	NA	NA	NA
167364	20315	396,227	323,744	396,227	323,744	New York	Suffolk	100	2
167380	20423	333,885,724	322,401,535	333,885,724	322,401,535	Florida	Taylor	117	3
167382	20423	28,311,540	25,471,659	28,311,540	25,471,659	Florida	Monroe	45	0
167388	20457	643,578	595,899	643,578	595,899	NA	NA	NA	NA
167394	20457	23,112,698	21,535,479	23,112,698	21,535,479	NA	NA	NA	NA
167429	20483	1,174,339,326	1,143,097,742	1,174,339,326	1,143,097,742	South Carolina	Horry	112	3
167453	20626	45,620,361	41,458,060	45,620,361	41,458,060	NA	NA	NA	NA
167464	20669	612	62	612	62	NA	NA	NA	NA
167481	20684	534,928,317	515,177,550	534,928,317	515,177,550	NA	NA	NA	NA
167494	20692	3,741,337	3,281,155	3,741,337	3,281,155	North Carolina	Onslow	75	1
167495	20692	730,650	707,480	730,650	707,480	Georgia	McIntosh	118	3
167499	20692	7,926	2,472	7,926	2,472	Florida	Monroe	142	4
167510	20712	23,436,902	22,886,955	23,436,902	22,886,955	NA	NA	NA	NA
167517	20712	183,600,010	176,709,189	183,600,010	176,709,189	Florida	Volusia	124	3
167526	20713	2,376,135	2,150,630	2,376,135	2,150,630	NA	NA	NA	NA
167533	20713	38,980	21,832	38,980	21,832	NA	NA	NA	NA
167534	20713	138,211	95,416	138,211	95,416	NA	NA	NA	NA
167538	20730	130,891,456	127,417,370	130,891,456	127,417,370	NA	NA	NA	NA
167547	20730	3,197,966,553	2,955,796,439	3,073,975,406	2,848,455,375	North Carolina	Carteret	120	3
167548	20782	349,706,682	337,518,276	349,706,682	337,518,276	NA	NA	NA	NA
167581	20874	101,151,903	92,014,041	101,151,903	92,014,041	NA	NA	NA	NA
167586	20882	419	222	419	222	NA	NA	NA	NA
167591	20882	70,680,277	64,325,377	70,680,277	64,325,377	Florida	Levy	115	3
167599	20961	1,241,273,704	1,161,937,542	1,207,726,620	1,130,751,548	North Carolina	Onslow	156	4
167608	20961	5,941,002	5,171,948	5,827,584	5,061,865	North Carolina	Carteret	122	3
167687	21404	22,529,626	21,832,100	22,000,935	21,450,720	NA	NA	NA	NA
167692	21410	163,251,249	158,211,673	163,251,249	158,211,673	Georgia	Camden	103	2
167705	21428	454	137	454	137	Georgia	Chatham	103	2
167714	21428	61,411	41,167	61,411	41,167	Florida	Taylor	154	4
167737	21521	378,136,744	364,096,275	378,136,744	364,096,275	Florida	Palm Beach	74	1
167766	21610	414,834,497	390,624,635	414,834,497	390,624,635	North Carolina	Carteret	104	2
167767	21610	2,368,294	2,182,608	2,368,294	2,182,608	Florida	Palm Beach	112	3
167772	21622	160,591,713	147,602,516	160,591,713	147,602,516	North Carolina	New Hanover	105	2
167781	21622	3,110,128	2,701,987	3,110,128	2,701,987	South Carolina	Horry	74	1
167801	21649	1,078,188	914,594	1,078,188	914,594	NA	NA	NA	NA
167820	21659	8,363,693	7,259,512	8,363,693	7,259,512	North Carolina	Dare	94	1
167837	21689	81,637	70,760	81,637	70,760	NA	NA	NA	NA
167840	21689	3,688,142,015	3,349,255,742	3,496,668,450	3,178,291,517	South Carolina	Horry	88	1
167845	21689	29,925	20,662	29,925	20,662	Georgia	Liberty	98	2
167887	21979	103,511,149	101,059,857	103,511,149	101,059,857	NA	NA	NA	NA
167913	22011	6,189,168	6,138,461	6,188,892	6,138,287	Georgia	Glynn	146	4
167917	22107	28,494,645	27,029,626	28,494,645	27,029,626	Florida	Indian River	134	4
167941	22109	45,687,851	41,134,631	45,687,851	41,134,631	Florida	Monroe	101	2
167946	22122	105,631,440	99,577,271	105,631,440	99,577,271	Maine	York	74	1
167947	22122	22,390,055	20,292,317	22,390,055	20,292,317	NA	NA	NA	NA

**North Carolina
Residential Flood**

Response to North Carolina General Statutes § 58-36-15 (d2) (1)

EventID	Year	GU_Loss_wDS	GR_Loss_wDS	GU_Loss_xDS	GR_Loss_xDS	LandfallState	LandfallCounty	WindSpeed	SS_Intensity
167985	22207	3,330,217,536	3,135,126,094	3,148,661,173	3,053,078,816	South Carolina	Georgetown	133	4
167998	22245	526,396,745	491,513,430	526,396,610	491,513,313	NA	NA	NA	NA
167999	22245	83,894,293	79,174,927	83,894,293	79,174,927	Delaware	Sussex	116	3
168031	22264	9,814	3,019	9,814	3,019	New York	Suffolk	75	1
168034	22264	152,628	126,873	152,628	126,873	North Carolina	Dare	69	0
168040	22264	1,605,210,354	1,515,009,332	1,507,828,358	1,439,130,435	South Carolina	Horry	117	3
168085	22432	902,288	716,269	902,288	716,269	NA	NA	NA	NA
168089	22433	313		313		NA	NA	NA	NA
168092	22433	1,362,656	1,198,180	1,362,656	1,198,180	NA	NA	NA	NA
168094	22433	130,869	88,140	130,869	88,140	Florida	Monroe	104	2
168096	22433	97,988,266	92,265,018	97,988,266	92,265,018	North Carolina	Hyde	106	2
168143	22526	1,431,565,676	1,337,726,563	1,424,899,137	1,331,493,390	North Carolina	Brunswick	106	2
168153	22526	12,496,428	11,702,102	12,496,128	11,701,823	NA	NA	NA	NA
168160	22560	15,265,209	14,624,181	15,265,209	14,624,181	NA	NA	NA	NA
168177	22604	530,653	410,456	530,653	410,456	North Carolina	Carteret	58	0
168190	22616	342	249	342	249	Florida	Levy	102	2
168192	22616	17,270,289	15,299,545	17,270,289	15,299,545	North Carolina	Onslow	78	1
168200	22717	2,739	1,118	2,739	1,118	NA	NA	NA	NA
168214	22838	10,001,367	8,233,590	10,001,367	8,233,590	Massachusetts	Dukes	97	2
168218	22838	47		47		NA	NA	NA	NA
168250	22963	31,079,013	27,938,178	31,079,013	27,938,178	Florida	Monroe	127	3
168260	22963	30,719,272	27,540,594	30,719,272	27,540,594	South Carolina	Georgetown	75	1
168284	23258	265,176	192,530	265,176	192,530	NA	NA	NA	NA
168299	23295	11,374,673	10,676,769	10,835,819	10,200,296	Georgia	Glynn	80	1
168324	23359	20,893,413	20,288,486	20,893,413	20,288,486	NA	NA	NA	NA
168348	23539	2,220,684	1,813,229	2,220,684	1,813,229	NA	NA	NA	NA
168366	23717	128,778	102,575	128,778	102,575	Louisiana	Plaquemines	75	1
168376	23717	516,819,665	466,312,704	516,819,665	466,312,704	North Carolina	Carteret	105	2
168392	23823	16,780,498	15,286,045	16,780,498	15,286,045	NA	NA	NA	NA
168419	23881	733,923	528,343	733,923	528,343	Florida	Brevard	85	1
168428	24038	29,698	12,854	29,698	12,854	Georgia	Glynn	95	1
168445	24200	1,300,540	1,134,251	1,300,540	1,134,251	North Carolina	Brunswick	74	1
168446	24200	22,569,986	21,347,641	22,569,986	21,347,641	Georgia	Glynn	100	2
168452	24200	23,504,561	21,266,738	23,393,634	21,167,513	New Jersey	Ocean	95	1
168486	24353	16,792,251	15,426,678	16,792,251	15,426,678	NA	NA	NA	NA
168505	24357	340,645	263,460	340,645	263,460	NA	NA	NA	NA
168506	24357	213,499,957	203,653,794	213,499,957	203,653,794	North Carolina	Brunswick	102	2
168557	24455	4,120,248	3,191,187	4,120,248	3,191,187	NA	NA	NA	NA
168564	24465	50		50		NA	NA	NA	NA
168574	24497	67,271	37,829	67,271	37,829	Georgia	Glynn	110	2
168576	24497	493,195,052	463,812,855	493,195,052	463,812,855	North Carolina	Brunswick	96	2
168594	24559	25,115,643	22,665,941	25,115,643	22,665,941	Florida	Bay	122	3
168600	24559	15,118,578	13,947,396	15,118,578	13,947,396	South Carolina	Georgetown	76	1
168602	24559	946,844,374	909,296,458	946,844,374	909,296,458	North Carolina	Carteret	73	0
168608	24568	34,043,449	30,670,277	34,043,449	30,670,277	NA	NA	NA	NA
168609	24568	36,296,651	31,725,441	36,296,651	31,725,441	Florida	Bay	85	1
168610	24568	12,587	7,548	12,587	7,548	NA	NA	NA	NA
168624	24761	28,182,306	26,505,697	28,182,306	26,505,697	NA	NA	NA	NA
168628	24761	111,981,383	103,551,655	111,981,383	103,551,655	North Carolina	Dare	109	2
168637	24850	4,720	3,902	4,720	3,902	Louisiana	Plaquemines	76	1
168641	24850	627,882,937	608,471,077	627,882,937	608,471,077	NA	NA	NA	NA
168656	24866	895,966	746,708	895,966	746,708	NA	NA	NA	NA
168662	24904	48,801,492	46,404,784	48,801,492	46,404,784	Georgia	Chatham	103	2
168714	24974	2,526,789	2,208,104	2,526,789	2,208,104	Massachusetts	Dukes	75	1
168720	25011	8,939,354	7,980,408	8,939,354	7,980,408	NA	NA	NA	NA
168740	25080	1,627,934	1,317,969	1,627,934	1,317,969	South Carolina	Horry	67	0
168743	25085	5,948	1,685	5,948	1,685	NA	NA	NA	NA
168748	25085	447,825	360,085	441,791	354,976	Florida	Monroe	139	4
168754	25085	56,585,856	52,252,715	56,535,325	52,205,075	Georgia	Chatham	118	3
168762	25116	740,382	665,586	740,382	665,586	Florida	Palm Beach	128	3
168772	25136	32,889,603	30,948,313	32,889,603	30,948,313	North Carolina	New Hanover	82	1
168792	25220	22,307,079	21,015,043	22,307,079	21,015,043	North Carolina	Hyde	100	2
168801	25229	12,090,123	10,853,928	12,090,123	10,853,928	North Carolina	Carteret	92	1

**North Carolina
Residential Flood**

Response to North Carolina General Statutes § 58-36-15 (d2) (1)

EventID	Year	GU_Loss_wDS	GR_Loss_wDS	GU_Loss_xDS	GR_Loss_xDS	LandfallState	LandfallCounty	WindSpeed	SS_Intensity
168811	25236	69,176,705	62,233,369	69,176,705	62,233,369	NA	NA	NA	NA
168816	25236	1,097,993,546	1,051,160,616	1,088,357,870	1,044,387,625	NA	NA	NA	NA
168848	25383	194,004	129,706	188,936	125,523	Florida	Martin	46	0
168861	25383	150,600,839	145,060,539	145,713,469	141,675,048	NA	NA	NA	NA
168863	25383	62,274	41,932	62,274	41,932	NA	NA	NA	NA
168867	25428	215,114,943	195,816,045	188,341,899	172,387,658	South Carolina	Charleston	46	0
168873	25428	132,772,063	126,198,415	132,772,063	126,198,415	NA	NA	NA	NA
168883	25452	10,507,558	9,166,126	10,507,558	9,166,126	North Carolina	Dare	103	2
168886	25452	1,972,900	1,732,098	1,972,900	1,732,098	South Carolina	Charleston	104	2
168887	25452	38,617,821	34,545,764	38,199,489	34,144,576	North Carolina	Hyde	115	3
168907	25495	3,113,868	2,485,545	3,113,868	2,485,545	New York	Nassau	97	2
168925	25547	1,149,018	1,018,540	1,149,018	1,018,540	NA	NA	NA	NA
168934	25547	2,986,855	2,409,696	2,986,855	2,409,696	North Carolina	Carteret	83	1
168938	25671	80,977,676	78,565,590	80,977,676	78,565,590	Florida	Duval	102	2
168943	25671	60,056,211	51,055,854	60,056,211	51,055,854	North Carolina	Carteret	83	1
168948	25671	126		126		NA	NA	NA	NA
168951	25671	115,688		115,688		NA	NA	NA	NA
168972	25713	952,001	769,741	952,001	769,741	Georgia	Camden	40	0
168985	25718	102,680,349	91,356,570	102,680,349	91,356,570	NA	NA	NA	NA
169015	25772	1,321,637,041	1,239,595,894	1,321,637,041	1,239,595,894	North Carolina	Brunswick	93	1
169024	25819	73,772,483	67,940,339	73,772,483	67,940,339	NA	NA	NA	NA
169027	25838	393,700,795	371,478,603	393,700,795	371,478,603	North Carolina	Carteret	134	4
169071	25988	495,927	414,835	495,927	414,835	NA	NA	NA	NA
169089	25992	210,975,987	200,336,742	203,473,234	193,163,397	Florida	Monroe	148	4
169113	26009	2,273,215,073	2,061,514,587	1,944,091,108	1,851,853,995	Florida	Franklin	154	4
169135	26084	976,727	764,056	976,727	764,056	Florida	Sarasota	105	2
169140	26166	41,021,514	37,150,206	40,761,781	36,905,379	North Carolina	Carteret	116	3
169144	26166	3,095,039	2,758,888	3,003,727	2,670,619	Florida	Monroe	191	5
169158	26187	247,360,220	233,643,435	247,360,220	233,643,435	North Carolina	Dare	132	4
169163	26205	362		362		NA	NA	NA	NA
169180	26213	4,188,512	3,808,898	4,188,512	3,808,898	NA	NA	NA	NA
169200	26264	5,277,255	3,999,114	5,277,255	3,999,114	NA	NA	NA	NA
169218	26322	79,446,433	70,407,176	68,232,431	59,891,570	North Carolina	Dare	85	1
169222	26322	110,769,844	104,552,708	104,683,993	99,157,999	South Carolina	Charleston	114	3
169223	26322	1,190,647,640	1,078,571,700	1,037,296,032	945,199,450	North Carolina	Carteret	87	1
169240	26334	406,567,117	379,985,986	406,567,117	379,985,986	NA	NA	NA	NA
169250	26390	935	558	935	558	Georgia	Glynn	115	3
169251	26390	58,267,710	55,464,174	58,267,710	55,464,174	South Carolina	Georgetown	92	1
169268	26407	78,476,610	70,274,235	78,476,610	70,274,235	South Carolina	Charleston	99	2
169288	26418	5,778,423	5,230,769	5,778,423	5,230,769	Florida	Miami-Dade	136	4
169293	26418	108,329,489	99,965,262	106,599,517	98,290,497	North Carolina	Carteret	103	2
169319	26440	46,724,879	44,977,257	46,724,879	44,977,257	NA	NA	NA	NA
169320	26440	38,927,911	37,140,892	38,927,911	37,140,892	NA	NA	NA	NA
169322	26440	6,179,597	5,829,690	6,179,597	5,829,690	South Carolina	Charleston	117	3
169326	26476	64,424,517	58,675,786	64,424,517	58,675,786	NA	NA	NA	NA
169344	26476	5,898,881	4,652,795	5,898,881	4,652,795	NA	NA	NA	NA
169350	26490	259,672,745	245,279,261	241,373,825	230,671,823	North Carolina	Dare	135	4
169361	26539	1,941,487	1,615,570	1,941,487	1,615,570	NA	NA	NA	NA
169367	26539	677,110	558,428	677,110	558,428	Florida	Collier	108	2
169395	26762	69,556,187	64,433,142	69,556,187	64,433,142	Florida	Miami-Dade	40	0
169398	26762	7,162	1,904	7,162	1,904	NA	NA	NA	NA
169399	26762	74,052	56,353	74,052	56,353	NA	NA	NA	NA
169404	26762	50,339	37,785	50,339	37,785	NA	NA	NA	NA
169409	26788	3,191,014	2,690,238	3,191,014	2,690,238	NA	NA	NA	NA
169417	26788	44,798,901	40,230,331	44,798,901	40,230,331	NA	NA	NA	NA
169421	26870	3,391	2,459	3,391	2,459	NA	NA	NA	NA
169426	26870	142,701,569	135,044,902	142,701,569	135,044,902	North Carolina	Carteret	59	0
169431	26870	6,955	2,598	6,955	2,598	NA	NA	NA	NA
169473	27047	19,840,158	17,287,647	19,383,613	16,860,091	Georgia	Liberty	82	1
169487	27201	926	554	926	554	South Carolina	Charleston	118	3
169490	27201	44,813	28,707	44,813	28,707	North Carolina	Pender	51	0
169513	27229	249,747	172,760	249,747	172,760	South Carolina	Charleston	80	1
169548	27279	660,337,635	639,596,357	660,337,635	639,596,357	NA	NA	NA	NA

**North Carolina
Residential Flood**

Response to North Carolina General Statutes § 58-36-15 (d2) (1)

EventID	Year	GU_Loss_wDS	GR_Loss_wDS	GU_Loss_xDS	GR_Loss_xDS	LandfallState	LandfallCounty	WindSpeed	SS_Intensity
169559	27279	145,958	92,747	145,958	92,747	South Carolina	Beaufort	93	1
169571	27281	22,686,946	21,364,065	22,686,946	21,364,065	Florida	Saint Johns	34	0
169573	27324	4,746,005	4,481,602	4,746,005	4,481,602	Florida	Dixie	80	1
169577	27324	3,211,641	2,710,553	3,211,641	2,710,553	NA	NA	NA	NA
169590	27342	20,788,913	17,853,881	20,788,913	17,853,881	North Carolina	New Hanover	62	0
169598	27363	174,821	140,881	174,821	140,881	NA	NA	NA	NA
169605	27363	2,200,914	1,971,991	2,200,914	1,971,991	South Carolina	Beaufort	68	0
169610	27493	9,799,445	7,996,858	9,799,445	7,996,858	North Carolina	Dare	80	1
169618	27493	9,603,896	8,418,472	9,603,896	8,418,472	South Carolina	Charleston	97	2
169677	27765	119,887	73,286	119,887	73,286	New York	Suffolk	92	1
169701	27845	875,642	743,277	875,642	743,277	Florida	Sarasota	102	2
169702	27845	85,287	76,654	85,287	76,654	Florida	Franklin	57	0
169710	27845	829,474	751,423	829,474	751,423	New York	Suffolk	102	2
169711	27974	5,637,922	4,707,538	5,637,922	4,707,538	North Carolina	Carteret	55	0
169716	27974	30,738,138	28,169,680	30,738,138	28,169,680	Florida	Franklin	80	1
169724	27979	31,376,414	28,896,765	31,376,414	28,896,765	North Carolina	Carteret	103	2
169747	28009	38,793,713	37,821,345	38,793,713	37,821,345	NA	NA	NA	NA
169766	28158	2,022,417	1,783,737	2,022,417	1,783,737	New York	Suffolk	110	2
169807	28202	5,676,545	5,111,665	5,676,545	5,111,665	Rhode Island	Washington	106	2
169808	28202	3,261,261	2,936,748	3,261,261	2,936,748	NA	NA	NA	NA
169819	28214	42,126,244	37,693,037	42,126,244	37,693,037	North Carolina	Carteret	85	1
169840	28256	135,155,229	131,098,760	135,154,638	131,098,357	South Carolina	Beaufort	123	3
169854	28297	116,154,187	113,489,373	116,154,187	113,489,373	Florida	Miami-Dade	63	0
169857	28297	275,400	196,400	275,400	196,400	Florida	Indian River	96	2
169909	28396	863,874,771	823,010,101	837,881,383	806,084,982	South Carolina	Beaufort	96	2
169915	28396	120,925,664	117,308,216	118,904,988	116,080,633	Georgia	McIntosh	112	3
169918	28396	232,240,054	219,849,926	232,240,054	219,849,926	Florida	Monroe	134	4
169963	28594	92,768,650	84,776,788	92,768,650	84,776,788	North Carolina	Pender	95	1
169968	28594	108,569	75,831	108,569	75,831	Florida	Monroe	102	2
170011	28709	809,153,497	756,947,369	807,445,015	755,359,086	North Carolina	Brunswick	70	0
170014	28709	6,526	2,408	6,526	2,408	Louisiana	Plaquemines	82	1
170029	28753	73,746,941	66,460,607	73,746,941	66,460,607	NA	NA	NA	NA
170030	28753	931,441	800,634	931,441	800,634	New York	Suffolk	109	2
170045	28770	16,499,281	14,825,515	16,499,281	14,825,515	Florida	Sarasota	64	0
170075	29006	20,945,331	18,920,597	20,945,331	18,920,597	North Carolina	Carteret	127	3
170092	29054	323,378,077	303,741,220	312,809,153	296,318,553	Florida	Indian River	79	1
170102	29138	25,366	15,803	25,366	15,803	NA	NA	NA	NA
170103	29138	2,437,441	2,090,322	2,437,441	2,090,322	NA	NA	NA	NA
170106	29138	253,878,861	246,231,907	253,878,861	246,231,907	Florida	Palm Beach	128	3
170115	29138	1,071,717	817,249	1,057,472	804,002	Florida	Monroe	63	0
170119	29145	8,393	2,452	8,393	2,452	NA	NA	NA	NA
170159	29330	30,604	13,182	30,604	13,182	NA	NA	NA	NA
170191	29502	4,741	1,074	4,741	1,074	New York	Suffolk	74	1
170263	30028	99,287,320	93,692,808	99,287,320	93,692,808	Virginia	Accomack	87	1
170272	30069	38,079	34,864	38,079	34,864	Florida	Sarasota	127	3
170273	30069	26,498,707	23,488,765	26,498,707	23,488,765	North Carolina	Onslow	78	1
170274	30069	27,413,357	24,979,819	27,413,357	24,979,819	North Carolina	Hyde	106	2
170318	30418	54,866	33,400	54,866	33,400	NA	NA	NA	NA
170326	30418	2,330,989	2,077,906	2,330,989	2,077,906	Florida	Okaloosa	75	1
170329	30418	33,726,161	30,537,197	33,726,161	30,537,197	Massachusetts	Dukes	104	2
170333	30478	170,704,324	159,494,995	168,081,835	157,088,116	North Carolina	Dare	108	2
170352	30509	87,929	76,572	87,929	76,572	Florida	Miami-Dade	58	0
170358	30564	34,495,904	31,824,466	31,911,841	29,316,906	North Carolina	Dare	91	1
170361	30564	4,001	545	4,001	545	NA	NA	NA	NA
170371	30617	97,295,977	95,129,360	97,295,977	95,129,360	NA	NA	NA	NA
170382	30617	1,075,447,874	963,645,543	1,061,581,292	951,229,026	South Carolina	Georgetown	80	1
170389	30618	3,015	1,030	3,009	1,028	Georgia	McIntosh	109	2
170392	30618	481,528	331,290	481,528	331,290	NA	NA	NA	NA
170400	30618	209,403,786	194,849,552	207,350,169	192,831,436	Florida	Monroe	138	4
170415	30634	359,814,805	346,526,526	359,814,805	346,526,526	South Carolina	Charleston	118	3
170419	30634	118,167	82,963	118,167	82,963	Florida	Indian River	91	1
170420	30634	3,987,553	3,396,075	3,987,553	3,396,075	Florida	Nassau	110	2
170450	30720	1,742,735	1,422,647	1,742,735	1,422,647	NA	NA	NA	NA

**North Carolina
Residential Flood**

Response to North Carolina General Statutes § 58-36-15 (d2) (1)

EventID	Year	GU_Loss_wDS	GR_Loss_wDS	GU_Loss_xDS	GR_Loss_xDS	LandfallState	LandfallCounty	WindSpeed	SS_Intensity
170496	30813	33,691,088	30,499,664	33,691,088	30,499,664	NA	NA	NA	NA
170497	30813	564,319	464,061	564,319	464,061	Florida	Sarasota	111	3
170524	30874	1,577,368,838	1,507,409,578	1,538,929,344	1,478,596,753	South Carolina	Georgetown	151	4
170531	30874	20,263,022	18,526,364	19,824,943	18,127,146	Georgia	Liberty	114	3
170586	31074	9,771,804	9,347,545	9,771,804	9,347,545	Georgia	Chatham	117	3
170633	31132	9,109	5,571	9,109	5,571	New York	Suffolk	125	3
170652	31172	5,137	1,353	5,137	1,353	Florida	Monroe	163	5
170677	31302	3,888,700,255	3,590,861,871	3,541,515,145	3,339,700,979	South Carolina	Charleston	97	2
170699	31352	15,281,965	13,595,102	15,281,965	13,595,102	North Carolina	Carteret	91	1
170751	31703	2,335,912	1,741,033	2,335,912	1,741,033	Florida	Monroe	142	4
170757	31703	234,718,094	225,970,857	228,180,781	221,542,513	Florida	Okaloosa	77	1
170760	31745	297,157	191,745	297,157	191,745	Rhode Island	Washington	129	3
170763	31745	20,024	13,385	20,024	13,385	North Carolina	Onslow	79	1
170776	31754	128,738,043	121,478,790	128,738,043	121,478,790	South Carolina	Charleston	116	3
170794	31853	98,309	85,151	98,309	85,151	NA	NA	NA	NA
170800	31853	458,465,414	441,200,166	458,465,414	441,200,166	North Carolina	Brunswick	104	2
170808	31875	4,581,614	4,084,645	4,581,614	4,084,645	NA	NA	NA	NA
170815	31935	270,057	178,570	270,057	178,570	NA	NA	NA	NA
170826	31947	584,050,447	517,793,196	574,498,310	509,511,543	South Carolina	Beaufort	78	1
170829	31947	12,869,806	10,930,229	12,869,806	10,930,229	NA	NA	NA	NA
170833	31947	300,642,901	289,929,252	300,642,901	289,929,252	NA	NA	NA	NA
170843	31948	8,519,743	7,447,925	8,519,743	7,447,925	NA	NA	NA	NA
170847	31948	71,296,819	65,859,350	71,296,819	65,859,350	North Carolina	Onslow	92	1
170862	31996	311,649	244,395	311,649	244,395	Florida	Collier	129	3
170871	32000	9,391	4,221	9,391	4,221	Florida	Monroe	95	1
170875	32000	768,296,522	739,200,501	768,296,522	739,200,501	Florida	Saint Lucie	109	2
170876	32000	3,154,380	2,781,311	3,154,380	2,781,311	NA	NA	NA	NA
170890	32073	3,980,542	3,313,903	3,980,542	3,313,903	NA	NA	NA	NA
170898	32073	4,492	1,250	4,492	1,250	Maine	Hancock	75	1
170901	32081	8,501,110	7,563,955	8,489,384	7,554,373	North Carolina	Hyde	105	2
170906	32081	856,932	735,325	839,811	719,263	Georgia	Liberty	115	3
170913	32158	662,934,394	625,019,408	662,282,999	624,523,703	North Carolina	Brunswick	122	3
170914	32158	30,202,166	27,645,364	29,905,808	27,356,859	South Carolina	Charleston	78	1
170915	32158	12,129,559	10,472,808	12,129,559	10,472,808	NA	NA	NA	NA
170938	32231	111,902	60,913	111,902	60,913	Massachusetts	Dukes	87	1
170941	32231	4,095,515	3,352,994	4,095,515	3,352,994	NA	NA	NA	NA
170944	32231	141,829	92,398	141,829	92,398	Florida	Indian River	28	0
170957	32325	24,480,264	21,198,334	24,480,264	21,198,334	New York	Suffolk	92	1
170960	32325	10,427	3,083	10,427	3,083	Florida	Sarasota	120	3
170962	32325	194,557,204	183,899,989	194,557,204	183,899,989	North Carolina	Carteret	122	3
170965	32325	2,403,853	2,112,207	2,403,853	2,112,207	North Carolina	Onslow	79	1
171065	32533	163		163		Florida	Monroe	137	4
171091	32784	101,880,821	96,154,520	101,880,821	96,154,520	NA	NA	NA	NA
171116	32962	8,932	3,234	8,932	3,234	NA	NA	NA	NA
171156	33516	76,427,007	70,645,160	76,427,007	70,645,160	North Carolina	New Hanover	85	1
171159	33520	7,652,335,273	7,049,707,962	6,940,952,649	6,789,542,138	Florida	Lee	145	4
171160	33520	21,361,173	18,614,694	21,361,173	18,614,694	Florida	Miami-Dade	52	0
171161	33520	16,800	8,330	16,271	7,956	Florida	Nassau	115	3
171163	33520	8,846,395	7,814,733	7,917,206	6,921,341	NA	NA	NA	NA
171177	33550	619,540	464,336	619,540	464,336	NA	NA	NA	NA
171234	33833	77,736,445	69,937,188	77,736,445	69,937,188	Florida	Monroe	147	4
171243	33833	449,375	388,068	449,375	388,068	Florida	Levy	78	1
171252	33931	1,557	164	1,557	164	Massachusetts	Dukes	87	1
171265	33953	574,294,538	530,959,185	565,165,624	522,550,331	North Carolina	Pender	103	2
171278	33953	2,956,005	2,769,456	2,907,022	2,723,874	Florida	Miami-Dade	139	4
171279	33953	416,851,112	392,824,396	409,472,555	386,074,309	North Carolina	New Hanover	118	3
171293	33996	10,376,982	9,497,926	10,376,982	9,497,926	NA	NA	NA	NA
171299	33996	282,273,952	268,777,996	282,273,952	268,777,996	Georgia	Chatham	88	1
171306	34092	594,503	473,859	594,503	473,859	North Carolina	Carteret	76	1
171314	34092	347,863,558	337,745,159	347,863,558	337,745,159	Florida	Monroe	124	3
171344	34202	240,272,157	227,600,572	240,272,157	227,600,572	South Carolina	Charleston	113	3
171347	34231	1,969,975,622	1,918,726,325	1,950,720,176	1,910,176,672	South Carolina	Horry	120	3
171348	34231	85,413,227	79,659,656	85,413,227	79,659,656	North Carolina	Dare	119	3

**North Carolina
Residential Flood**

Response to North Carolina General Statutes § 58-36-15 (d2) (1)

EventID	Year	GU_Loss_wDS	GR_Loss_wDS	GU_Loss_xDS	GR_Loss_xDS	LandfallState	LandfallCounty	WindSpeed	SS_Intensity	
171352		34231	492,505,779	470,737,302	473,688,316	457,966,910	North Carolina	New Hanover	69	0
171371		34375	369,850,097	347,444,731	369,850,097	347,444,731	Florida	Miami-Dade	108	2
171376		34375	537,697,796	517,156,214	537,697,796	517,156,214	Louisiana	Cameron	88	1
171405		34439	66,765	38,369	66,765	38,369	Florida	Miami-Dade	147	4
171431		34495	32,057,872	29,670,717	32,057,872	29,670,717	NA	NA	NA	NA
171438		34495	2,360,875	1,994,881	2,360,875	1,994,881	NA	NA	NA	NA
171442		34573	42,301,383	36,633,727	42,301,383	36,633,727	North Carolina	Currituck	74	1
171450		34573	14,119,000	12,486,251	14,119,000	12,486,251	North Carolina	Carteret	84	1
171452		34573	226,298,026	216,183,209	226,298,026	216,183,209	North Carolina	Brunswick	113	3
171456		34573	227,895	211,638	227,895	211,638	Florida	Monroe	52	0
171474		34586	484,412,161	468,650,753	484,412,161	468,650,753	NA	NA	NA	NA
171484		34599	87,436,845	81,491,012	87,436,845	81,491,012	NA	NA	NA	NA
171487		34599	28,967	22,242	28,967	22,242	NA	NA	NA	NA
171518		34739	65,721	53,910	61,048	49,613	Florida	Miami-Dade	190	5
171556		34844	7,265,731	6,154,367	7,265,731	6,154,367	Florida	Monroe	86	1
171602		35260	66,982,925	61,034,321	66,982,925	61,034,321	North Carolina	Pender	95	1
171604		35260	1,131,504,075	1,084,547,791	1,131,504,075	1,084,547,791	South Carolina	Horry	97	2
171656		35351	30,578	3,330	30,578	3,330	NA	NA	NA	NA
171664		35475	64,869,826	63,088,796	64,869,826	63,088,796	NA	NA	NA	NA
171674		35598	4,371	3,624	4,371	3,624	Florida	Monroe	85	1
171679		35837	150,722	101,186	150,722	101,186	South Carolina	Horry	67	0
171704		35851	22,935,849	21,104,039	22,935,849	21,104,039	NA	NA	NA	NA
171730		35893	120,454	76,221	120,449	76,221	New York	Nassau	122	3
171763		36128	345,117,401	331,067,378	339,040,557	326,672,814	South Carolina	Beaufort	126	3
171764		36128	203,415	160,096	203,415	160,096	Virginia	Virginia Bea	59	0
171769		36128	706,773,974	663,070,092	687,769,564	645,415,653	Florida	Sarasota	123	3
171778		36274	303,184	217,176	303,184	217,176	NA	NA	NA	NA
171779		36274	10,578,714	9,517,268	10,578,714	9,517,268	Virginia	Northampton	86	1
171784		36336	3,403,650	3,206,008	3,403,650	3,206,008	NA	NA	NA	NA
171788		36336	48,798	23,881	48,798	23,881	Maine	Washington	85	1
171817		36368	24	24	24	24	Florida	Duval	90	1
171818		36368	1,825,975	1,655,603	1,825,975	1,655,603	North Carolina	New Hanover	70	0
171841		36388	27,286	22,731	27,286	22,731	Georgia	Camden	99	2
171857		36407	104,478,832	94,738,169	104,478,832	94,738,169	North Carolina	Carteret	92	1
171859		36407	21,014,655	19,293,283	21,014,655	19,293,283	North Carolina	Dare	91	1
171887		36465	825,529	601,345	825,529	601,345	NA	NA	NA	NA
171899		36466	1,595,060,647	1,465,663,618	1,550,267,889	1,430,506,533	NA	NA	NA	NA
171915		36528	51	51	51	51	NA	NA	NA	NA
171966		36708	20,175	13,605	20,175	13,605	Massachusetts	Dukes	105	2
171972		36720	837,757	788,109	837,757	788,109	NA	NA	NA	NA
171977		36720	32,734,738	31,465,995	32,080,809	30,970,644	Georgia	Liberty	134	4
171982		36727	17,237,805	14,969,729	17,237,805	14,969,729	New York	Suffolk	68	0
171986		36727	499,264,496	474,776,471	470,463,903	458,056,787	South Carolina	Beaufort	114	3
171992		36795	70,222,964	65,898,545	70,222,964	65,898,545	NA	NA	NA	NA
171998		36795	2,125,998	1,864,923	2,125,998	1,864,923	Massachusetts	Dukes	86	1
172028		36853	52,893	36,935	52,893	36,935	NA	NA	NA	NA
172036		36853	120,002	62,921	120,002	62,921	New Jersey	Cape May	47	0
172066		36906	217,733,484	207,361,493	217,733,484	207,361,493	Georgia	Chatham	114	3
172083		36958	10,441	6,367	10,441	6,367	Florida	Palm Beach	86	1
172098		37012	40,512,169	38,799,342	40,512,169	38,799,342	NA	NA	NA	NA
172109		37056	325,262,323	313,630,983	325,262,323	313,630,983	North Carolina	Carteret	75	1
172125		37150	14,819,005	12,911,761	14,819,005	12,911,761	NA	NA	NA	NA
172129		37150	593,572,865	571,913,709	593,572,865	571,913,709	South Carolina	Charleston	74	1
172140		37206	112,684	67,056	112,684	67,056	South Carolina	Charleston	39	0
172219		37341	272,288	234,388	272,288	234,388	Florida	Monroe	125	3
172235		37446	326,105,821	308,265,149	319,864,000	302,505,468	North Carolina	Carteret	126	3
172236		37446	30,791	20,177	30,791	20,177	NA	NA	NA	NA
172247		37447	52,107,995	48,830,109	52,107,859	48,830,035	NA	NA	NA	NA
172251		37447	138,345,330	125,932,661	136,038,732	123,834,658	South Carolina	Beaufort	109	2
172258		37447	1,098	429	1,098	429	NA	NA	NA	NA
172261		37447	354,305,008	326,973,642	349,893,483	323,046,985	Florida	Brevard	128	3
172268		37474	2,812,623	2,477,161	2,812,623	2,477,161	NA	NA	NA	NA
172299		37565	401,296,845	357,096,336	394,764,773	351,685,120	Florida	Brevard	129	3

**North Carolina
Residential Flood**

Response to North Carolina General Statutes § 58-36-15 (d2) (1)

EventID	Year	GU_Loss_wDS	GR_Loss_wDS	GU_Loss_xDS	GR_Loss_xDS	LandfallState	LandfallCounty	WindSpeed	SS_Intensity	
172312		37565	281,569,416	272,011,429	278,761,009	270,118,950	Florida	Volusia	124	3
172321		37589	2,586,475	2,501,190	2,405,495	2,355,857	NA	NA	NA	NA
172351		37743	5,831,787,298	5,274,910,621	5,026,994,678	4,694,712,695	NA	NA	NA	NA
172362		37764	369,557	271,219	369,557	271,219	NA	NA	NA	NA
172391		37836	942	587	942	587	Florida	Saint Johns	107	2
172400		37860	33,091,796	29,592,887	33,091,796	29,592,887	North Carolina	Pender	92	1
172408		37860	965,023	749,673	965,023	749,673	Florida	Monroe	134	4
172417		37874	8,837,181	7,757,664	8,837,181	7,757,664	South Carolina	Charleston	107	2
172429		37928	269,317	205,327	269,317	205,327	North Carolina	Carteret	85	1
172473		38138	50,754,990	46,436,675	50,754,990	46,436,675	NA	NA	NA	NA
172508		38155	8,287,996	7,555,892	8,287,996	7,555,892	NA	NA	NA	NA
172519		38170	7,235	1,989	7,235	1,989	NA	NA	NA	NA
172524		38170	65,559	59,497	65,559	59,497	NA	NA	NA	NA
172543		38307	230,351,658	214,886,002	230,351,658	214,886,002	South Carolina	Charleston	99	2
172546		38307	414,319,828	400,252,918	414,319,828	400,252,918	NA	NA	NA	NA
172556		38436	6,081,189	5,304,142	6,081,189	5,304,142	South Carolina	Charleston	96	2
172565		38447	4,907,777	4,404,310	4,907,777	4,404,310	NA	NA	NA	NA
172569		38447	28,707	19,025	28,707	19,025	NA	NA	NA	NA
172585		38503	6,845,986	5,896,141	6,845,986	5,896,141	North Carolina	Pender	42	0
172588		38503	81,317,783	75,532,323	81,317,783	75,532,323	North Carolina	Brunswick	80	1
172592		38503	3,384,329	2,999,257	3,384,329	2,999,257	New York	Suffolk	82	1
172598		38503	484,464,732	464,044,614	484,464,732	464,044,614	North Carolina	Dare	114	3
172599		38503	10,206,659	9,568,136	10,206,659	9,568,136	NA	NA	NA	NA
172618		38535	3,471,180	3,192,213	3,471,180	3,192,213	Florida	Sarasota	47	0
172629		38535	29,376,512	25,721,559	29,376,512	25,721,559	North Carolina	Dare	62	0
172646		38573	111,492,660	101,723,767	111,492,660	101,723,767	North Carolina	New Hanover	94	1
172650		38580	363,557	295,006	363,557	295,006	New York	Suffolk	96	2
172651		38580	8,474	7,056	8,474	7,056	Florida	Monroe	68	0
172671		38589	2,894,823	2,195,771	2,894,823	2,195,771	South Carolina	Charleston	87	1
172673		38626	803,478	705,538	803,478	705,538	Georgia	Camden	76	1
172688		38638	207,786	145,578	207,786	145,578	Florida	Dixie	83	1
172699		38638	438,784	359,230	438,784	359,230	NA	NA	NA	NA
172713		38681	510,542,165	492,852,312	510,542,165	492,852,312	Massachusetts	Dukes	114	3
172727		38722	39,274	23,590	39,274	23,590	Florida	Brevard	40	0
172729		38722	4,835,986	4,202,441	4,835,986	4,202,441	NA	NA	NA	NA
172735		38734	4,409,112,170	3,968,382,146	3,803,951,993	3,429,137,920	North Carolina	Onslow	85	1
172736		38734	39,410,010	36,369,494	36,171,742	33,222,011	NA	NA	NA	NA
172749		38805	197,445,858	184,694,350	197,445,858	184,694,350	North Carolina	Carteret	106	2
172774		38880	113,684	98,469	113,684	98,469	Massachusetts	Dukes	106	2
172785		38893	21,877,521	19,282,307	21,877,521	19,282,307	North Carolina	Dare	75	1
172798		38961	4,799,472	4,452,461	4,799,472	4,452,461	NA	NA	NA	NA
172806		38961	1,453,622	1,009,288	1,453,622	1,009,288	North Carolina	Dare	55	0
172822		39026	457,598	392,377	457,598	392,377	New York	Suffolk	104	2
172834		39109	13,655	4,654	13,655	4,654	Georgia	McIntosh	113	3
172847		39114	193,028	143,678	193,028	143,678	NA	NA	NA	NA
172868		39173	44,000	9,122	44,000	9,122	NA	NA	NA	NA
172869		39173	727,133	643,628	727,133	643,628	NA	NA	NA	NA
172880		39249	167,193,099	157,319,944	167,193,099	157,319,944	Florida	Miami-Dade	145	4
172897		39262	21		21		Florida	Taylor	118	3
172907		39265	28,369	8,511	28,369	8,511	NA	NA	NA	NA
172913		39265	6,561,822	5,697,637	6,561,822	5,697,637	South Carolina	Charleston	99	2
172924		39291	158,495,994	148,996,642	155,058,767	145,746,473	New York	Nassau	111	3
172927		39291	76,750,378	74,693,961	76,750,378	74,693,961	Georgia	McIntosh	95	1
172928		39291	3,443,033	3,076,725	3,437,236	3,071,204	North Carolina	Dare	77	1
172932		39302	24,221,364	21,690,786	24,221,364	21,690,786	South Carolina	Beaufort	80	1
172939		39302	80,331,586	72,914,606	77,377,381	70,082,464	North Carolina	Carteret	104	2
172951		39339	1,829,987	1,622,631	1,829,987	1,622,631	Florida	Monroe	85	1
172960		39359	994,465,491	950,460,483	964,323,951	931,744,583	Florida	Monroe	103	2
172977		39366	85,574,963	82,998,845	85,574,963	82,998,845	NA	NA	NA	NA
173005		39468	148,438,870	138,599,006	148,438,870	138,599,006	Georgia	McIntosh	91	1
173055		39602	252,121	196,709	252,121	196,709	Virginia	Northampton	75	1
173066		39645	57,620,510	55,524,518	57,620,510	55,524,518	NA	NA	NA	NA
173076		39652	2,603,189	2,294,119	2,603,189	2,294,119	South Carolina	Beaufort	103	2

**North Carolina
Residential Flood**

Response to North Carolina General Statutes § 58-36-15 (d2) (1)

EventID	Year	GU_Loss_wDS	GR_Loss_wDS	GU_Loss_xDS	GR_Loss_xDS	LandfallState	LandfallCounty	WindSpeed	SS_Intensity
173094	39679	38,072,868	35,277,855	38,072,868	35,277,855	NA	NA	NA	NA
173111	39719	6,538,875	5,408,143	6,415,303	5,293,256	Florida	Taylor	127	3
173139	39729	4,935,198	4,260,955	4,935,198	4,260,955	Florida	Monroe	129	3
173141	39729	537,463	410,246	537,463	410,246	NA	NA	NA	NA
173151	39729	37,971,596	35,044,968	37,971,596	35,044,968	Florida	Miami-Dade	29	0
173152	39729	23,856	21,122	23,856	21,122	Florida	Nassau	97	2
173153	39729	9,380,429	8,308,803	9,380,429	8,308,803	Florida	Monroe	109	2
173155	39729	278,736,117	259,186,061	278,736,117	259,186,061	NA	NA	NA	NA
173156	39779	552		479		New York	Nassau	87	1
173162	39779	239,018,202	217,646,637	226,355,622	205,581,901	North Carolina	Pender	98	2
173188	39818	3,664,467	2,808,500	3,664,467	2,808,500	NA	NA	NA	NA
173190	39818	134,076,767	123,393,697	134,076,767	123,393,697	North Carolina	Carteret	102	2
173193	39887	31,276,829	28,845,097	31,276,829	28,845,097	North Carolina	Carteret	100	2
173198	39887	3,662,810	3,359,590	3,662,810	3,359,590	Florida	Monroe	143	4
173200	39920	58,498,337	53,448,750	58,498,337	53,448,750	South Carolina	Beaufort	104	2
173204	39920	8,654,785	8,075,233	8,654,785	8,075,233	NA	NA	NA	NA
173210	39920	1,539,457	1,272,152	1,539,457	1,272,152	NA	NA	NA	NA
173235	39936	1,295	713	1,295		Georgia	Chatham	114	3
173261	39965	3,663,635	3,062,033	3,663,635	3,062,033	NA	NA	NA	NA
173263	39965	203,787	164,001	203,787	164,001	Massachusetts	Dukes	85	1
173270	39985	1,071,414	812,226	1,071,414	812,226	Florida	Monroe	124	3
173288	40079	835	477	835	477	NA	NA	NA	NA
173309	40163	55,995	40,289	55,995	40,289	Florida	Citrus	107	2
173327	40250	42,082,659	38,141,098	42,082,659	38,141,098	Florida	Miami-Dade	65	0
173332	40250	41,976,706	37,399,115	41,976,706	37,399,115	North Carolina	Carteret	94	1
173342	40261	339,140,663	323,867,594	336,309,331	322,114,385	South Carolina	Charleston	91	1
173346	40264	479,200	365,096	479,200	365,096	NA	NA	NA	NA
173370	40320	8,772	3,827	8,772	3,827	Georgia	Camden	96	2
173388	40348	13,980,338	12,472,219	13,980,338	12,472,219	North Carolina	New Hanover	75	1
173399	40360	59,524,047	57,352,399	58,910,859	56,944,064	NA	NA	NA	NA
173433	40396	2,238,993,583	2,051,402,650	2,122,759,258	1,958,280,977	South Carolina	Charleston	96	2
173485	40475	25,349,908	24,296,925	25,349,908	24,296,925	NA	NA	NA	NA
173520	40555	5,667	419	5,667	419	NA	NA	NA	NA
173526	40591	252,024,358	246,248,887	252,024,358	246,248,887	NA	NA	NA	NA
173529	40591	112,136,353	108,805,126	112,136,353	108,805,126	South Carolina	Charleston	88	1
173535	40591	7,313,613	6,841,058	7,313,613	6,841,058	NA	NA	NA	NA
173554	40755	1,066,021	908,288	1,066,021	908,288	North Carolina	Carteret	90	1
173563	40788	161,975	142,904	161,975	142,904	NA	NA	NA	NA
173570	40788	232,543	185,911	232,543	185,911	NA	NA	NA	NA
173586	40798	38,814,888	37,606,769	38,814,888	37,606,769	NA	NA	NA	NA
173588	40798	10,031,733	8,340,885	10,031,733	8,340,885	NA	NA	NA	NA
173590	40841	210,351,393	194,196,629	210,351,393	194,196,629	North Carolina	Dare	114	3
173608	40984	232,506	183,001	232,506	183,001	NA	NA	NA	NA
173613	40984	140,071	107,973	140,071	107,973	New York	Suffolk	82	1
173645	41162	19,790	11,670	19,790	11,670	North Carolina	Onslow	77	1
173649	41197	154,441,464	142,424,137	154,441,464	142,424,137	North Carolina	Dare	104	2
173651	41197	569,876	466,340	569,876	466,340	South Carolina	Charleston	81	1
173656	41233	142,359	96,835	142,359	96,835	NA	NA	NA	NA
173668	41233	24,685	12,637	24,685	12,637	Florida	Palm Beach	130	4
173673	41233	11,821	3,448	11,821	3,448	NA	NA	NA	NA
173677	41233	238,237,608	231,335,700	238,237,608	231,335,700	Florida	Miami-Dade	82	1
173693	41310	70,014,974	64,459,809	68,519,487	63,019,711	North Carolina	Carteret	110	2
173694	41310	205,254,648	188,400,396	205,254,648	188,400,396	North Carolina	Carteret	104	2
173708	41343	5,729,334	5,251,815	5,729,334	5,251,815	Georgia	Chatham	91	1
173758	41637	475	164	475	164	NA	NA	NA	NA
173760	41637	29,028,751	24,583,655	28,572,866	24,163,785	New York	Suffolk	80	1
173761	41637	590,586,990	575,685,818	590,586,990	575,685,818	Georgia	Chatham	46	0
173771	41690	416,877,499	400,770,169	416,877,499	400,770,169	NA	NA	NA	NA
173786	41861	2,892,997	2,673,642	2,892,997	2,673,642	Florida	Taylor	79	1
173794	41861	29,229,900	26,210,086	29,229,900	26,210,086	Florida	Monroe	105	2
173806	41872	7,390	2,418	7,390	2,418	Florida	Volusia	102	2
173861	42113	67,640,958	61,081,860	67,640,958	61,081,860	South Carolina	Charleston	109	2
173866	42132	248,355,753	234,018,572	227,032,889	221,033,782	Florida	Monroe	112	3

**North Carolina
Residential Flood**

Response to North Carolina General Statutes § 58-36-15 (d2) (1)

EventID	Year	GU_Loss_wDS	GR_Loss_wDS	GU_Loss_xDS	GR_Loss_xDS	LandfallState	LandfallCounty	WindSpeed	SS_Intensity
173895	42227	34,806,689	30,349,336	34,806,689	30,349,336	North Carolina	Pender	102	2
173927	42320	257,117,746	241,153,376	257,117,746	241,153,376	North Carolina	Brunswick	103	2
173953	42464	35,477,766	31,577,408	35,477,766	31,577,408	South Carolina	Charleston	137	4
173971	42489	1,855,139,665	1,751,918,364	1,793,608,736	1,709,066,158	South Carolina	Charleston	120	3
173972	42489	1,112,208	848,366	1,101,128	838,384	NA	NA	NA	NA
173989	42754	260,393,648	242,585,468	260,393,648	242,585,468	North Carolina	New Hanover	91	1
174008	42784	25,508	11,653	25,508	11,653	Florida	Miami-Dade	64	0
174041	42905	5,612,077	4,641,385	5,612,077	4,641,385	NA	NA	NA	NA
174042	42905	293,460	197,116	293,460	197,116	North Carolina	Hyde	83	1
174049	42905	17,064,495	16,034,801	17,064,495	16,034,801	Florida	Gulf	52	0
174050	42916	1,371,016	1,127,707	1,371,016	1,127,707	Georgia	Liberty	80	1
174066	43062	1,692	521	1,692	521	South Carolina	Beaufort	104	2
174074	43145	18,490,187	16,469,958	18,490,187	16,469,958	NA	NA	NA	NA
174088	43220	7,850,709	7,227,299	7,850,709	7,227,299	North Carolina	Carteret	80	1
174089	43220	87,883,124	80,655,104	87,883,124	80,655,104	North Carolina	Carteret	107	2
174109	43259	317,118,391	287,889,396	299,090,062	271,046,381	North Carolina	Carteret	69	0
174112	43259	1,921,418,543	1,780,505,453	1,812,018,563	1,700,141,323	NA	NA	NA	NA
174117	43259	5,208,466	4,409,832	5,056,642	4,266,592	NA	NA	NA	NA
174131	43264	16,104	914	16,104	914	NA	NA	NA	NA
174132	43264	270,891,127	259,452,744	270,891,127	259,452,744	South Carolina	Georgetown	103	2
174156	43412	3,731,715,299	3,414,735,956	3,421,814,148	3,138,954,723	South Carolina	Georgetown	79	1
174159	43412	163,393,595	155,995,577	153,813,360	147,714,997	Florida	Taylor	124	3
174171	43436	70,348,921	67,328,958	70,348,921	67,328,958	Florida	Bay	88	1
174172	43436	59,734	51,967	59,734	51,967	NA	NA	NA	NA
174201	43464	298,521,686	279,940,300	298,521,686	279,940,300	North Carolina	Brunswick	102	2
174206	43464	332,652,384	299,588,321	332,652,384	299,588,321	Florida	Monroe	32	0
174223	43597	251,676	231,367	251,676	231,367	Georgia	Chatham	104	2
174228	43614	180,751	164,685	180,751	164,685	NA	NA	NA	NA
174230	43614	839	4	839	4	New York	Suffolk	91	1
174240	43622	2,200,644	1,741,351	2,200,644	1,741,351	Florida	Monroe	125	3
174281	43781	202,025,428	192,814,410	202,025,428	192,814,410	South Carolina	Charleston	78	1
174285	43781	430,612,273	414,699,975	430,612,273	414,699,975	North Carolina	Dare	101	2
174290	43781	647,410,754	627,347,042	647,410,754	627,347,042	South Carolina	Beaufort	115	3
174293	43820	147,740,095	141,242,644	147,740,095	141,242,644	Florida	Monroe	54	0
174306	43820	9,673,603	8,467,846	9,673,603	8,467,846	NA	NA	NA	NA
174316	43829	1,172,940	961,410	1,172,940	961,410	NA	NA	NA	NA
174327	43854	989,191	959,525	957,380	932,096	NA	NA	NA	NA
174355	43997	27,960	12,214	27,960	12,214	South Carolina	Charleston	101	2
174356	43997	37,554,308	33,409,323	37,554,308	33,409,323	Massachusetts	Dukes	93	1
174374	44071	147,977,773	141,319,243	147,977,773	141,319,243	North Carolina	Pender	97	2
174392	44083	46,145	26,678	46,145	26,678	New Jersey	Cape May	98	2
174401	44096	687,412,216	664,045,193	680,493,070	658,663,625	South Carolina	Georgetown	80	1
174417	44124	5,186,531	4,313,279	5,186,531	4,313,279	NA	NA	NA	NA
174421	44124	96,678	79,999	96,678	79,999	Florida	Palm Beach	131	4
174496	44246	208,787,761	199,135,678	208,787,761	199,135,678	North Carolina	Onslow	109	2
174509	44259	11,705,378	11,460,976	11,705,378	11,460,976	Florida	Bay	122	3
174516	44259	203,766,118	194,644,494	203,766,118	194,644,494	Maine	Hancock	88	1
174545	44287	2,944,484	2,478,933	2,944,484	2,478,933	NA	NA	NA	NA
174546	44287	18,841,362	18,157,263	18,841,362	18,157,263	NA	NA	NA	NA
174583	44359	1,889,854	1,402,584	1,889,854	1,402,584	New Jersey	Cape May	98	2
174613	44535	25,148	11,840	25,148	11,840	Georgia	Chatham	108	2
174623	44626	1,918,140,187	1,773,868,336	1,879,968,291	1,738,186,811	North Carolina	Pender	114	3
174627	44626	5,216,417	4,367,968	5,216,417	4,367,968	North Carolina	Hyde	57	0
174638	44628	9,465	7,829	9,465	7,829	NA	NA	NA	NA
174651	44705	15,159,431	13,898,225	15,159,431	13,898,225	NA	NA	NA	NA
174666	44757	251,684,664	234,078,597	251,684,664	234,078,597	NA	NA	NA	NA
174688	44770	384,903	277,373	384,903	277,373	Florida	Okaloosa	98	2
174692	44770	6,516	1,420	6,516	1,420	North Carolina	Brunswick	76	1
174693	44770	1,139,011	947,982	1,139,011	947,982	Georgia	Camden	106	2
174707	44796	120,188	105,984	120,188	105,984	Florida	Monroe	145	4
174708	44796	937,921,200	903,597,088	928,866,812	896,091,679	South Carolina	Charleston	103	2
174719	44821	597,537	528,097	597,537	528,097	Florida	Indian River	103	2
174724	44866	55,131	28,585	55,131	28,585	Florida	Sarasota	113	3

**North Carolina
Residential Flood**

Response to North Carolina General Statutes § 58-36-15 (d2) (1)

EventID	Year	GU_Loss_wDS	GR_Loss_wDS	GU_Loss_xDS	GR_Loss_xDS	LandfallState	LandfallCounty	WindSpeed	SS_Intensity
174727	44866	24,556	9,939	24,556	9,939	Massachusetts	Dukes	87	1
174730	44892	1,075,331,300	1,006,637,588	1,071,898,676	1,003,878,084	Florida	Brevard	113	3
174739	44892	54,345,560	49,365,295	54,345,560	49,365,295	North Carolina	Onslow	88	1
174740	44892	25,212	11,424	25,212	11,424	NA	NA	NA	NA
174742	44892	2,003,477,473	1,959,243,395	2,003,477,473	1,959,243,395	South Carolina	Horry	84	1
174774	44945	4,685,808	4,204,794	4,685,808	4,204,794	Massachusetts	Nantucket	92	1
174805	44972	165,714,995	158,472,752	165,714,995	158,472,752	South Carolina	Georgetown	84	1
174812	44972	434,284,743	407,206,147	391,159,064	380,743,817	Florida	Bay	122	3
174829	45079	4,095,644	3,513,759	4,095,604	3,513,722	Florida	Sarasota	144	4
174833	45079	55,917,175	54,144,531	55,917,175	54,144,531	NA	NA	NA	NA
174846	45131	59,179,941	55,389,865	59,179,941	55,389,865	Florida	Monroe	118	3
174849	45153	1,910,646	1,605,310	1,910,646	1,605,310	Florida	Gulf	121	3
174851	45153	8,197,806	7,150,094	8,197,806	7,150,094	North Carolina	Carteret	90	1
174870	45154	26,262	10,455	26,262	10,455	NA	NA	NA	NA
174935	45366	10,834,283	10,667,326	10,834,283	10,667,326	Florida	Guif	127	3
174936	45366	3,460,981	3,030,686	3,460,981	3,030,686	New York	Suffolk	81	1
174979	45437	342,955,377	327,428,410	342,955,377	327,428,410	North Carolina	Brunswick	107	2
174982	45437	2,790,609	2,207,952	2,790,609	2,207,952	Florida	Dixie	86	1
174991	45437	8,312,613	7,661,823	8,312,613	7,661,823	Florida	Brevard	84	1
175001	45449	1,224,538	893,581	1,224,538	893,581	Florida	Monroe	85	1
175013	45554	47,642	46,837	47,642	46,837	NA	NA	NA	NA
175026	45554	52,212	45,625	52,212	45,625	Florida	Monroe	82	1
175032	45687	106,853	80,373	106,853	80,373	NA	NA	NA	NA
175044	45752	1,121,877	953,008	1,121,877	953,008	Florida	Volusia	43	0
175051	45752	58,944	34,778	58,944	34,778	Florida	Monroe	156	4
175055	45788	4,548	2,754	4,548	2,754	NA	NA	NA	NA
175062	45788	359,464,821	345,788,905	359,464,821	345,788,905	NA	NA	NA	NA
175088	45923	78,135	54,428	78,135	54,428	NA	NA	NA	NA
175146	46162	535,416,377	518,922,231	535,416,377	518,922,231	North Carolina	Carteret	85	1
175148	46162	124,881,449	118,519,178	124,881,449	118,519,178	Florida	Dixie	106	2
175155	46162	1,047,703	835,566	1,047,703	835,566	North Carolina	Brunswick	80	1
175160	46168	11,403,779	9,923,689	11,403,779	9,923,689	NA	NA	NA	NA
175162	46168	57,859,465	53,753,168	57,859,465	53,753,168	Florida	Monroe	46	0
175165	46168	655,697	549,864	655,697	549,864	NA	NA	NA	NA
175214	46325	553,948	503,417	553,948	503,417	Georgia	McIntosh	46	0
175219	46325	11,681,733	9,907,593	11,681,733	9,907,593	NA	NA	NA	NA
175224	46325	15,341	5,704	15,341	5,704	NA	NA	NA	NA
175244	46329	33,495	32,029	33,495	32,029	NA	NA	NA	NA
175247	46329	29,641,828	26,147,169	29,641,828	26,147,169	Florida	Franklin	86	1
175256	46329	421,367,617	406,541,523	421,367,617	406,541,523	North Carolina	Brunswick	117	3
175257	46329	2,714,595	2,066,841	2,714,595	2,066,841	South Carolina	Charleston	76	1
175259	46329	2,922,597	2,372,051	2,922,597	2,372,051	South Carolina	Charleston	99	2
175275	46503	23,993,976	20,858,093	23,993,976	20,858,093	North Carolina	Carteret	107	2
175285	46503	208,367	144,821	208,367	144,821	NA	NA	NA	NA
175292	46596	197,319,117	188,037,731	197,319,117	188,037,731	North Carolina	Carteret	117	3
175300	46615	1,070,617,480	960,552,445	888,223,456	859,292,093	Florida	Bay	124	3
175332	46680	5,209,009	4,804,316	5,209,009	4,804,316	Florida	Hillsborough	125	3
175359	46867	207,717	185,890	207,717	185,890	NA	NA	NA	NA
175370	46897	196,115	143,713	196,115	143,713	NA	NA	NA	NA
175382	46900	330,720	220,975	330,720	220,975	NA	NA	NA	NA
175401	47078	8,612	1,777	8,612	1,777	New Jersey	Atlantic	98	2
175416	47110	2,236,625	1,870,313	2,236,625	1,870,313	Maine	Lincoln	69	0
175478	47284	103,800	63,732	103,800	63,732	NA	NA	NA	NA
175490	47306	436,011,837	408,535,180	436,011,837	408,535,180	North Carolina	Brunswick	74	1
175505	47306	332,184,047	321,047,407	332,184,047	321,047,407	NA	NA	NA	NA
175508	47430	1,931,332,185	1,836,038,181	1,839,896,247	1,804,858,706	Florida	Monroe	139	4
175529	47434	3,126,622	2,452,873	3,126,622	2,452,873	North Carolina	Hyde	93	1
175545	47532	4,580	1,567	4,580	1,567	Florida	Monroe	129	3
175551	47532	15,481,903	13,851,455	15,481,903	13,851,455	North Carolina	Carteret	103	2
175557	47532	1,614,478	1,287,540	1,614,478	1,287,540	NA	NA	NA	NA
175571	47569	619,286	560,156	619,286	560,156	Georgia	Glynn	98	2
175574	47569	69,093,970	63,533,336	69,093,970	63,533,336	North Carolina	Carteret	87	1
175595	47588	52,002,165	47,212,171	52,002,165	47,212,171	North Carolina	Carteret	86	1

**North Carolina
Residential Flood**

Response to North Carolina General Statutes § 58-36-15 (d2) (1)

EventID	Year	GU_Loss_wDS	GR_Loss_wDS	GU_Loss_xDS	GR_Loss_xDS	LandfallState	LandfallCounty	WindSpeed	SS_Intensity
175603	47595	20,343,141	19,963,333	20,343,141	19,963,333	Florida	Monroe	68	0
175631	47666	537	303	537	303	North Carolina	Brunswick	56	0
175662	47802	2,389	1,251	2,389	1,251	Georgia	McIntosh	111	3
175663	47802	11,942,000	10,587,279	11,942,000	10,587,279	North Carolina	Dare	86	1
175675	47843	72,860,636	66,908,588	72,860,636	66,908,588	South Carolina	Charleston	113	3
175677	47843	480,899,257	463,128,058	480,899,257	463,128,058	South Carolina	Charleston	92	1
175695	48001	1,317,719	1,174,126	1,317,719	1,174,126	NA	NA	NA	NA
175702	48040	29,680	20,581	29,680	20,581	NA	NA	NA	NA
175709	48043	5,812,904	4,919,952	5,812,904	4,919,952	NA	NA	NA	NA
175715	48043	6,065,906	5,619,085	6,065,906	5,619,085	NA	NA	NA	NA
175718	48043	21,420	20,753	21,420	20,753	Louisiana	Cameron	67	0
175721	48043	2,687,803	2,392,519	2,687,803	2,392,519	NA	NA	NA	NA
175733	48055	9,648	3,530	9,648	3,530	NA	NA	NA	NA
175762	48228	162,084	100,789	159,230	98,603	Florida	Saint Lucie	153	4
175803	48278	28,660,830	25,700,007	28,660,830	25,700,007	South Carolina	Georgetown	93	1
175830	48427	5,919,002	4,744,619	5,919,002	4,744,619	NA	NA	NA	NA
175831	48427	14,439,734	13,163,362	14,439,734	13,163,362	NA	NA	NA	NA
175854	48491	8,363	3,853	8,363	3,853	Massachusetts	Dukes	100	2
175857	48491	117,637,821	106,627,361	117,637,821	106,627,361	North Carolina	Onslow	107	2
175924	48672	689,756,180	656,876,114	666,999,881	642,561,904	South Carolina	Charleston	99	2
175957	48940	593,164,968	575,319,035	593,164,968	575,319,035	NA	NA	NA	NA
175968	49008	300	153	300	153	NA	NA	NA	NA
175978	49008	24,955,426	22,857,784	24,955,426	22,857,784	NA	NA	NA	NA
176002	49117	1,262,662	1,202,888	1,262,662	1,202,888	NA	NA	NA	NA
176004	49117	248,519,926	238,954,281	248,469,813	238,906,324	South Carolina	Beaufort	84	1
176009	49142	4,703,401	4,174,796	4,703,401	4,174,796	North Carolina	Dare	34	0
176012	49142	53,457,646	49,157,854	53,457,646	49,157,854	North Carolina	Onslow	93	1
176030	49202	55,633	44,549	55,633	44,549	NA	NA	NA	NA
176039	49269	551,760	458,862	551,760	458,862	NA	NA	NA	NA
176043	49269	2,377,714,348	2,187,132,551	2,310,446,441	2,126,035,976	North Carolina	Brunswick	80	1
176102	49734	139,018,494	130,316,487	139,018,494	130,316,487	North Carolina	Carteret	115	3
176106	49734	1,625,232	1,403,515	1,625,232	1,403,515	North Carolina	Hyde	77	1
176114	49786	60,612	29,117	60,612	29,117	Florida	Brevard	127	3
176141	49795	391,514,235	362,402,401	387,673,782	358,792,867	South Carolina	Georgetown	102	2
176142	49795	18,442	6,385	18,442	6,385	NA	NA	NA	NA
176149	49795	82,711,000	75,149,377	82,711,000	75,149,377	North Carolina	Carteret	91	1
176166	49825	378,338,664	366,035,200	378,338,300	366,034,876	South Carolina	Charleston	99	2
176185	49825	947,160,807	882,352,761	910,540,842	850,390,180	Georgia	Glynn	111	3
176206	49892	49,187,880	45,457,135	49,187,880	45,457,135	Florida	Dixie	98	2
185967	5	172,847	158,029	172,847	158,029	Florida	Manatee	124	3
185968	5	17,682	7,563	17,682	7,563	NA	NA	NA	NA
185970	5	678	5	678	5	New York	Nassau	78	1
185974	5	632	36	632	36	NA	NA	NA	NA
185999	22	325,945,723	313,767,421	325,945,723	313,767,421	North Carolina	Pender	127	3
186013	32	2,113,838	1,888,563	2,113,838	1,888,563	NA	NA	NA	NA
186022	32	3,886,030,231	3,557,218,886	3,608,119,199	3,323,639,539	North Carolina	Carteret	105	2
186044	45	1,252,049	973,584	1,252,049	973,584	NA	NA	NA	NA
186045	45	19,125	14,105	19,125	14,105	Florida	Bay	94	1
186097	104	2,042,177	1,787,387	2,042,177	1,787,387	North Carolina	Carteret	69	0
186101	104	800	154	800	154	Georgia	Camden	111	3
186242	280	9,455,179	8,805,942	9,455,179	8,805,942	Florida	Monroe	101	2
186262	283	623,896,168	605,249,183	623,806,627	605,164,930	Florida	Saint Lucie	158	5
186269	307	357,557	295,993	357,557	295,993	NA	NA	NA	NA
186273	307	1,620,399	1,354,629	1,620,399	1,354,629	NA	NA	NA	NA
186281	317	131,295	105,666	131,295	105,666	Florida	Levy	81	1
186289	326	11,363,140	9,551,176	11,363,140	9,551,176	South Carolina	Charleston	74	1
186293	326	40,687	7,776	40,687	7,776	NA	NA	NA	NA
186297	326	3,190,002,978	3,000,847,119	3,114,716,934	2,949,133,295	North Carolina	Brunswick	116	3
186302	326	11,571,335	10,486,077	11,301,248	10,227,397	NA	NA	NA	NA
186307	327	31,524,350	29,421,457	29,386,308	27,414,624	South Carolina	Charleston	79	1
186316	327	7,306,805,912	6,731,178,223	6,560,392,742	6,059,550,016	North Carolina	Brunswick	82	1
186325	333	59,614,350	57,512,845	59,614,350	57,512,845	Florida	Broward	144	4
186350	338	59,067,723	55,541,358	59,067,723	55,541,358	NA	NA	NA	NA

**North Carolina
Residential Flood**

Response to North Carolina General Statutes § 58-36-15 (d2) (1)

EventID	Year	GU_Loss_wDS	GR_Loss_wDS	GU_Loss_xDS	GR_Loss_xDS	LandfallState	LandfallCounty	WindSpeed	SS_Intensity
186355	342	27,357	26,473	27,357	26,473	NA	NA	NA	NA
186356	342	156,424,065	149,037,674	156,424,065	149,037,674	NA	NA	NA	NA
186364	356	53,913	28,173	53,913	28,173	South Carolina	Charleston	76	1
186385	383	385,323	244,976	385,323	244,976	North Carolina	Hyde	84	1
186393	392	13,259	10,093	13,259	10,093	Louisiana	Terrebonne	107	2
186406	392	4,451,644	3,882,626	4,451,644	3,882,626	North Carolina	New Hanover	102	2
186426	424	82,261,763	77,418,785	81,449,941	76,652,897	Florida	Taylor	88	1
186429	424	616,371	443,938	610,231	438,641	NA	NA	NA	NA
186432	467	812,153,496	760,341,781	789,130,083	739,907,608	South Carolina	Charleston	124	3
186439	467	89,029,560	81,450,245	87,561,590	80,062,966	North Carolina	Brunswick	106	2
186452	469	1,268,865	955,837	1,268,865	955,837	NA	NA	NA	NA
186477	479	39,570	15,852	39,570	15,852	NA	NA	NA	NA
186483	479	110,615,597	95,235,596	110,615,597	95,235,596	Florida	Brevard	29	0
186485	492	11,426,305	10,863,771	10,810,843	10,334,162	Florida	Monroe	156	4
186490	492	709,670,416	659,708,425	707,914,651	658,069,479	North Carolina	Pender	100	2
186494	493	106,581,491	102,944,637	104,447,160	101,667,373	South Carolina	Beaufort	128	3
186504	493	246,624,603	238,210,203	246,624,603	238,210,203	Georgia	McIntosh	111	3
186511	503	115,181,382	107,685,996	115,181,382	107,685,996	NA	NA	NA	NA
186513	503	129,973,873	120,094,971	129,973,873	120,094,971	North Carolina	Carteret	99	2
186517	503	935,367	779,900	935,367	779,900	NA	NA	NA	NA
186547	547	7,479,301	7,133,852	7,479,301	7,133,852	Florida	Bay	111	3
186553	555	133	6	133	6	NA	NA	NA	NA
186559	555	19,624	8,559	19,624	8,559	NA	NA	NA	NA
186579	571	252,888	163,748	252,888	163,748	Florida	Saint Johns	101	2
186584	571	617,310,147	598,374,133	617,310,147	598,374,133	Rhode Island	Washington	40	0
186614	593	402,442,138	379,732,480	402,442,138	379,732,480	South Carolina	Georgetown	99	2
186621	593	767,615	623,593	767,615	623,593	North Carolina	Brunswick	81	1
186627	594	38,804	35,500	38,804	35,500	NA	NA	NA	NA
186629	594	252,075,183	231,870,604	252,075,183	231,870,604	South Carolina	Horry	103	2
186639	607	56,598,834	51,832,996	56,598,834	51,832,996	North Carolina	Carteret	102	2
186671	631	337,927	279,913	337,927	279,913	NA	NA	NA	NA
186675	631	6,371,164	6,050,029	6,371,164	6,050,029	NA	NA	NA	NA
186678	631	1,803,922	1,523,648	1,803,922	1,523,648	North Carolina	Brunswick	88	1
186699	638	1,615,342	1,489,616	1,615,342	1,489,616	NA	NA	NA	NA
186743	650	115,208,658	105,550,102	115,208,658	105,550,102	North Carolina	Hyde	105	2
186766	656	53,155,336	51,627,215	53,155,336	51,627,215	NA	NA	NA	NA
186781	659	794,536	684,469	794,536	684,469	Florida	Lee	140	4
186783	659	141,735	100,217	141,735	100,217	Florida	Pinellas	79	1
186789	663	24,820,967	24,210,218	24,820,967	24,210,218	NA	NA	NA	NA
186791	663	5,654,205	5,520,209	5,654,205	5,520,209	NA	NA	NA	NA
186795	663	2,512,636,843	2,308,886,759	2,417,612,751	2,228,693,572	Georgia	McIntosh	93	1
186805	665	1,204,442,350	1,129,336,341	1,204,442,350	1,129,336,341	South Carolina	Horry	107	2
186813	676	322,082	283,908	322,082	283,908	Louisiana	Plaquemines	78	1
186838	702	755,848	566,316	755,848	566,316	NA	NA	NA	NA
186842	745	31,670	16,908	31,670	16,908	NA	NA	NA	NA
186863	761	533,788	382,583	533,788	382,583	NA	NA	NA	NA
186896	797	1,044,408	832,005	1,044,408	832,005	NA	NA	NA	NA
186940	838	222,657,029	214,432,372	216,722,752	210,105,182	Florida	Miami-Dade	107	2
186973	854	406,376,741	378,464,571	406,376,741	378,464,571	North Carolina	Brunswick	91	1
186978	854	946,268,707	898,575,453	946,268,707	898,575,453	Florida	Palm Beach	107	2
186985	858	18,591,690	17,334,607	17,440,308	16,197,052	Florida	Monroe	61	0
186987	858	84,513,256	77,120,022	81,890,904	74,648,581	Georgia	Camden	64	0
186991	862	226,877,966	219,762,431	226,877,966	219,762,431	Louisiana	Terrebonne	80	1
186998	862	138,074,114	129,713,881	138,074,114	129,713,881	North Carolina	Brunswick	131	4
187003	862	5,549,805	5,123,998	5,549,805	5,123,998	Florida	Saint Lucie	132	4
187086	928	4,352,353	3,827,770	4,352,353	3,827,770	North Carolina	Carteret	89	1
187087	928	1,235,120	891,523	1,235,120	891,523	NA	NA	NA	NA
187089	928	228,336,265	219,083,732	228,336,265	219,083,732	NA	NA	NA	NA
187091	928	368,845	244,519	368,845	244,519	NA	NA	NA	NA
187121	935	32,526	19,617	32,526	19,617	NA	NA	NA	NA
187123	935	1,027,587	602,407	1,027,587	602,407	NA	NA	NA	NA
187126	935	39,892,057	38,234,818	39,892,057	38,234,818	South Carolina	Charleston	98	2
187139	945	98,811,483	88,394,664	98,811,483	88,394,664	NA	NA	NA	NA

**North Carolina
Residential Flood**

Response to North Carolina General Statutes § 58-36-15 (d2) (1)

EventID	Year	GU_Loss_wDS	GR_Loss_wDS	GU_Loss_xDS	GR_Loss_xDS	LandfallState	LandfallCounty	WindSpeed	SS_Intensity
187143	945	10,550,806	9,114,957	10,550,806	9,114,957	North Carolina	Carteret	91	1
187159	946	936,915	792,723	936,915	792,723	Florida	Volusia	104	2
187169	950	6,119,049	5,982,458	6,015,784	5,903,506	Louisiana	Cameron	152	4
187179	951	262,165,206	242,943,490	262,165,206	242,943,490	NA	NA	NA	NA
187181	951	48,289	38,335	47,651	37,792	New Jersey	Cape May	114	3
187183	951	599,727	498,638	599,727	498,638	Florida	Franklin	97	2
187187	951	40,045,130	36,456,619	40,045,130	36,456,619	Florida	Bay	82	1
187189	951	4,390,237	4,044,250	4,390,237	4,044,250	NA	NA	NA	NA
187238	989	428,308	300,411	428,308	300,411	NA	NA	NA	NA
187270	1047	1,131,201	818,325	1,131,201	818,325	Georgia	Chatham	127	3
187278	1047	3,768,074	3,220,693	3,768,074	3,220,693	NA	NA	NA	NA
187321	1074	50,730,994	45,920,437	50,730,994	45,920,437	NA	NA	NA	NA
187378	1098	129,288	65,099	129,288	65,099	NA	NA	NA	NA
187385	1105	36,508,316	35,319,871	36,508,316	35,319,871	NA	NA	NA	NA
187394	1115	5,717,169	4,856,334	5,717,169	4,856,334	NA	NA	NA	NA
187399	1115	77,298	45,456	77,298	45,456	NA	NA	NA	NA
187405	1127	1,140,193,832	1,054,979,650	1,097,728,554	1,014,345,319	NA	NA	NA	NA
187415	1127	1,426,058,551	1,346,152,231	1,330,927,840	1,287,657,101	Florida	Taylor	63	0
187432	1145	624,649,769	606,653,776	624,649,769	606,653,776	Florida	Palm Beach	123	3
187443	1149	123,213,571	119,688,640	123,213,571	119,688,640	South Carolina	Charleston	102	2
187509	1203	1,192,209,927	1,162,907,497	1,192,209,927	1,162,907,497	South Carolina	Charleston	102	2
187529	1207	254	67	254	67	Massachusetts	Dukes	82	1
187535	1208	205,695,585	184,130,011	205,695,585	184,130,011	North Carolina	Hyde	80	1
187536	1208	23,644,423	21,174,315	23,644,423	21,174,315	NA	NA	NA	NA
187573	1221	10,167,630	9,761,113	10,167,630	9,761,113	NA	NA	NA	NA
187574	1221	11,746,504	10,645,138	11,746,504	10,645,138	South Carolina	Horry	75	1
187589	1252	321,548	215,028	321,548	215,028	NA	NA	NA	NA
187625	1266	400,341,387	382,295,566	400,341,387	382,295,566	South Carolina	Horry	101	2
187626	1266	524,186,255	480,080,623	524,186,255	480,080,623	NA	NA	NA	NA
187633	1287	286,410	219,234	286,410	219,234	NA	NA	NA	NA
187675	1318	3,071,529	2,673,015	3,071,529	2,673,015	Florida	Monroe	74	1
187686	1330	785,248,003	749,449,535	734,773,041	715,920,426	South Carolina	Charleston	112	3
187700	1332	356,011,246	342,927,900	356,011,246	342,927,900	New York	Suffolk	117	3
187702	1332	509,592,698	472,275,215	489,013,902	455,378,340	South Carolina	Beaufort	96	2
187703	1332	7,033,380	6,383,574	7,033,380	6,383,574	Florida	Monroe	70	0
187712	1382	2,176	1,503	2,175	1,503	Florida	Monroe	141	4
187718	1385	5,311,540,629	4,940,357,118	5,004,733,004	4,766,496,398	South Carolina	Georgetown	161	5
187729	1425	28,989,169	25,181,387	28,989,169	25,181,387	NA	NA	NA	NA
187743	1446	659,396,663	636,087,191	659,396,663	636,087,191	New York	Suffolk	126	3
187745	1446	527,405	472,328	527,405	472,328	NA	NA	NA	NA
187761	1486	269,004,765	248,771,653	261,961,823	242,039,154	South Carolina	Charleston	123	3
187767	1486	830,516	702,066	807,639	680,615	NA	NA	NA	NA
187768	1486	51,187,919	46,208,684	49,344,782	44,425,776	New Jersey	Cape May	105	2
187780	1492	1,526,390	1,346,008	1,526,390	1,346,008	Maine	Hancock	129	3
187788	1492	143,357,413	136,082,879	143,357,413	136,082,879	NA	NA	NA	NA
187803	1507	1,051,697,784	1,007,281,155	1,035,520,263	997,083,369	NA	NA	NA	NA
187822	1514	44,456,931	40,858,935	44,456,931	40,858,935	NA	NA	NA	NA
187825	1514	1,170,177,198	1,120,802,727	1,131,651,090	1,097,411,303	NA	NA	NA	NA
187831	1514	309,479	273,738	300,702	265,913	NA	NA	NA	NA
187836	1520	40,885	22,001	40,885	22,001	NA	NA	NA	NA
187841	1520	565,863	494,758	565,863	494,758	North Carolina	Carteret	57	0
187842	1520	173,630,779	164,938,158	173,630,779	164,938,158	North Carolina	Onslow	91	1
187843	1520	103,998,307	95,149,901	103,998,307	95,149,901	Virginia	Accomack	92	1
187850	1534	266,906,460	259,029,301	266,906,460	259,029,301	South Carolina	Beaufort	86	1
187869	1549	50,339	31,397	50,339	31,397	NA	NA	NA	NA
187896	1605	1,314,759,862	1,267,337,553	1,314,759,862	1,267,337,553	South Carolina	Horry	135	4
187903	1607	15,992,801	13,944,445	15,992,801	13,944,445	North Carolina	Onslow	106	2
187919	1618	942,784,609	920,666,655	942,784,609	920,666,655	South Carolina	Georgetown	111	3
187929	1618	1,461,337,703	1,432,659,915	1,461,337,703	1,432,659,915	South Carolina	Charleston	127	3
187949	1660	2,860,087,117	2,694,057,270	2,742,248,886	2,618,183,340	South Carolina	Charleston	116	3
187998	1690	153		153		NA	NA	NA	NA
188088	1743	8,507,887	6,956,169	8,507,887	6,956,169	Virginia	Northampton	69	0
188095	1761	370,318,407	356,910,709	370,318,407	356,910,709	NA	NA	NA	NA

**North Carolina
Residential Flood**

Response to North Carolina General Statutes § 58-36-15 (d2) (1)

EventID	Year	GU_Loss_wDS	GR_Loss_wDS	GU_Loss_xDS	GR_Loss_xDS	LandfallState	LandfallCounty	WindSpeed	SS_Intensity
188102	1772	1,433	658	1,433	658	NA	NA	NA	NA
188129	1788	301,502	197,811	301,502	197,811	Rhode Island	Newport	105	2
188147	1799	1,870,147	1,825,757	1,826,490	1,790,405	Florida	Monroe	117	3
188162	1802	20,080,536	18,135,588	20,080,536	18,135,588	Florida	Wakulla	81	1
188185	1813	3,360	839	3,360	839	NA	NA	NA	NA
188212	1816	51,565,934	47,519,407	51,565,934	47,519,407	South Carolina	Charleston	77	1
188258	1886	19,175	16,498	19,175	16,498	Florida	Monroe	75	1
188276	1993	735,971,452	717,231,359	735,971,452	717,231,359	Florida	Palm Beach	136	4
188286	2020	5,799,246	5,134,369	5,799,246	5,134,369	North Carolina	New Hanover	81	1
188292	2020	3,588,632	2,930,746	3,588,632	2,930,746	Florida	Pinellas	68	0
188297	2050	1,898,657	1,552,851	1,898,657	1,552,851	Florida	Lee	57	0
188337	2075	137,693,404	133,888,899	137,693,404	133,888,899	Georgia	Liberty	88	1
188358	2088	205,838,311	193,015,736	201,704,664	189,099,501	Florida	Monroe	98	2
188359	2088	2,582,716	2,256,426	2,582,716	2,256,426	NA	NA	NA	NA
188376	2128	51,903,287	48,358,916	51,903,287	48,358,916	Florida	Broward	57	0
188380	2128	8,661,948	7,995,969	8,661,948	7,995,969	NA	NA	NA	NA
188398	2146	30,239	13,690	30,239	13,690	South Carolina	Beaufort	116	3
188440	2185	18,045,196	16,574,206	18,045,196	16,574,206	NA	NA	NA	NA
188486	2199	59,793	45,394	59,793	45,394	NA	NA	NA	NA
188494	2219	75,529,128	69,401,770	74,750,232	68,650,643	NA	NA	NA	NA
188495	2219	721,403,013	686,528,825	709,840,646	677,356,854	NA	NA	NA	NA
188524	2258	21,026,727	20,404,392	20,671,511	20,142,268	Georgia	Glynn	94	1
188529	2258	14,488,990	13,728,879	14,488,990	13,728,879	Florida	Saint Johns	104	2
188537	2262	12,469,236	11,599,559	12,469,236	11,599,559	NA	NA	NA	NA
188551	2280	5,331,404	4,926,604	5,331,404	4,926,604	NA	NA	NA	NA
188580	2298	4,764,254	4,119,441	4,764,254	4,119,441	North Carolina	Carteret	99	2
188589	2305	2,820,267	2,293,151	2,820,267	2,293,151	Florida	Dixie	71	0
188601	2312	3,505,298	3,233,458	3,505,298	3,233,458	Delaware	Sussex	114	3
188603	2312	126		126		NA	NA	NA	NA
188607	2312	1,905,454	1,731,971	1,905,454	1,731,971	North Carolina	Brunswick	77	1
188617	2314	16,712,484	15,157,021	16,712,484	15,157,021	Florida	Brevard	34	0
188618	2314	229,166	179,332	229,166	179,332	NA	NA	NA	NA
188651	2342	290,202,429	270,962,184	290,202,429	270,962,184	South Carolina	Georgetown	93	1
188681	2360	246,462,949	226,983,684	246,462,949	226,983,684	South Carolina	Horry	82	1
188723	2428	56,611,196	49,756,538	56,611,196	49,756,538	Georgia	McIntosh	78	1
188741	2429	33,703,240	31,132,102	33,703,240	31,132,102	Florida	Palm Beach	64	0
188751	2459	5,642,205,267	5,148,796,050	5,054,936,337	4,703,419,762	South Carolina	Beaufort	111	3
188774	2474	294,765	236,453	294,765	236,453	North Carolina	Hyde	57	0
188788	2484	104,929,966	95,735,988	104,929,966	95,735,988	North Carolina	Onslow	76	1
188794	2484	308,888,386	289,802,259	308,888,386	289,802,259	NA	NA	NA	NA
188812	2490	130,027,457	123,678,909	130,027,457	123,678,909	Florida	Franklin	75	1
188813	2490	24,982,308	22,378,158	24,982,308	22,378,158	North Carolina	Carteret	54	0
188818	2490	11,333,505	10,491,921	11,333,505	10,491,921	Rhode Island	Newport	104	2
188838	2510	274	127	274	127	Georgia	Liberty	101	2
188863	2522	1,450	664	1,450	664	NA	NA	NA	NA
188871	2539	142,671,543	129,792,781	142,671,543	129,792,781	North Carolina	Pender	64	0
188878	2539	399,066,651	361,312,244	399,066,651	361,312,244	Florida	Volusia	155	4
188895	2560	901	698	901	698	Florida	Indian River	107	2
188909	2564	26,495,017	24,363,037	26,495,017	24,363,037	North Carolina	Dare	106	2
188914	2566	1,213,518,567	1,159,274,122	1,181,116,439	1,139,181,906	Georgia	Chatham	117	3
188917	2566	6,748,337	5,897,673	6,642,321	5,795,119	Virginia	Accomack	84	1
188923	2572	6,213,196	5,154,882	6,213,196	5,154,882	NA	NA	NA	NA
188929	2572	627,525,913	592,739,820	582,827,293	565,716,378	Florida	Indian River	126	3
188963	2603	25,514,606	24,113,588	25,514,606	24,113,588	Georgia	Chatham	93	1
188970	2606	32,568,656	29,400,121	32,568,656	29,400,121	NA	NA	NA	NA
188978	2614	1,881,542	1,671,031	1,881,542	1,671,031	Florida	Volusia	94	1
188983	2614	55,221,166	53,036,602	55,221,166	53,036,602	Florida	Monroe	57	0
189045	2658	136,680,241	126,112,565	127,273,867	117,392,031	North Carolina	Carteret	100	2
189047	2658	1,132,475	840,131	1,132,475	840,131	NA	NA	NA	NA
189056	2676	23,361,380	20,690,949	22,705,608	20,058,084	Florida	Sarasota	158	5
189064	2683	611,771	489,601	611,771	489,601	Virginia	Accomack	99	2
189077	2683	1,479,492	1,307,701	1,479,492	1,307,701	NA	NA	NA	NA
189083	2695	25,159,585	24,575,077	25,159,585	24,575,077	Florida	Monroe	34	0

**North Carolina
Residential Flood**

Response to North Carolina General Statutes § 58-36-15 (d2) (1)

EventID	Year	GU_Loss_wDS	GR_Loss_wDS	GU_Loss_xDS	GR_Loss_xDS	LandfallState	LandfallCounty	WindSpeed	SS_Intensity
189100	2706	49,800	33,332	49,800	33,332	North Carolina	Dare	49	0
189107	2718	41,921,331	37,891,942	41,921,331	37,891,942	Virginia	Accomack	113	3
189110	2718	1,245,094	1,200,246	1,245,094	1,200,246	Florida	Monroe	67	0
189132	2736	539,931,753	510,331,020	539,931,753	510,331,020	North Carolina	Carteret	107	2
189149	2746	37,401,749	33,661,003	37,401,749	33,661,003	Massachusetts	Dukes	97	2
189166	2764	1,096,853	925,838	1,096,853	925,838	NA	NA	NA	NA
189169	2764	230,215	156,881	230,215	156,881	NA	NA	NA	NA
189181	2806	2,236,774,189	2,056,168,484	2,058,820,096	1,904,452,753	South Carolina	Charleston	87	1
189192	2810	2,489,351	1,983,954	2,489,351	1,983,954	North Carolina	Carteret	74	1
189200	2810	238,875	216,324	238,875	216,324	South Carolina	Charleston	129	3
189218	2844	172,472	139,118	172,472	139,118	NA	NA	NA	NA
189226	2844	246,308,345	226,786,746	246,308,345	226,786,746	NA	NA	NA	NA
189230	2844	208,162,016	195,049,755	208,162,001	195,049,748	Florida	Citrus	107	2
189237	2848	23,806,978	21,823,053	23,806,978	21,823,053	North Carolina	Dare	93	1
189249	2852	1,936,524	1,667,460	1,936,524	1,667,460	North Carolina	Carteret	74	1
189271	2874	434	9	434	9	Florida	Monroe	124	3
189274	2874	130,972,572	122,314,741	130,972,572	122,314,741	North Carolina	Hyde	130	4
189290	2877	27,988,424	26,919,850	27,527,420	26,534,564	NA	NA	NA	NA
189292	2877	350,483,097	330,108,882	350,449,807	330,076,966	North Carolina	Carteret	103	2
189307	2894	113,416,380	108,269,029	113,416,380	108,269,029	NA	NA	NA	NA
189356	2983	232,491,827	212,386,395	230,473,271	210,459,722	South Carolina	Charleston	108	2
189361	2983	9,957	2,679	9,957	2,679	Virginia	Accomack	92	1
189377	2985	6,944,352	5,919,607	6,944,352	5,919,607	North Carolina	Dare	75	1
189384	2985	562,958	542,733	562,958	542,733	Florida	Miami-Dade	63	0
189392	2991	120,346	65,087	120,346	65,087	NA	NA	NA	NA
189394	2991	2,466,054	2,402,099	2,466,054	2,402,099	NA	NA	NA	NA
189399	2993	16,274,842	14,558,137	16,274,842	14,558,137	NA	NA	NA	NA
189404	2993	97,774,336	87,976,103	97,774,336	87,976,103	South Carolina	Georgetown	75	1
189422	3002	715,110	544,643	715,110	544,643	Florida	Palm Beach	80	1
189427	3002	1,793,355,348	1,697,262,032	1,793,338,588	1,697,245,372	NA	NA	NA	NA
189430	3010	15,237,060	13,801,843	15,237,060	13,801,843	NA	NA	NA	NA
189446	3036	4,507,299	3,901,998	4,507,299	3,901,998	South Carolina	Horry	79	1
189460	3039	1,177,099,743	1,107,590,935	1,177,099,743	1,107,590,935	North Carolina	Brunswick	93	1
189462	3039	12,035,637	10,492,338	12,035,637	10,492,338	NA	NA	NA	NA
189464	3044	1,909,576	1,594,417	1,909,576	1,594,417	Florida	Collier	53	0
189472	3044	19,292,133	16,728,074	19,292,133	16,728,074	NA	NA	NA	NA
189482	3053	5,349,123	5,064,245	5,349,123	5,064,245	Alabama	Mobile	107	2
189508	3077	577,496	473,646	577,496	473,646	NA	NA	NA	NA
189518	3094	188,363,085	173,596,631	188,363,085	173,596,631	South Carolina	Horry	97	2
189530	3113	332,600	276,153	332,600	276,153	Georgia	Camden	106	2
189546	3115	7,666,871	6,754,271	7,422,460	6,518,782	NA	NA	NA	NA
189551	3118	9,057,099	8,053,487	9,057,099	8,053,487	NA	NA	NA	NA
189566	3121	79,941	51,479	79,941	51,479	Georgia	Chatham	93	1
189580	3139	70,767,318	66,405,170	70,767,318	66,405,170	Louisiana	Cameron	145	4
189603	3147	42,504	21,834	42,504	21,834	Georgia	Chatham	82	1
189628	3162	1,625,612	1,340,730	1,625,612	1,340,730	NA	NA	NA	NA
189636	3162	36,304,650	33,257,088	36,304,650	33,257,088	South Carolina	Charleston	77	1
189653	3182	284,401	181,677	284,401	181,677	New York	Suffolk	82	1
189663	3189	40,262	15,346	40,262	15,346	NA	NA	NA	NA
189672	3189	299,385	209,196	299,385	209,196	Rhode Island	Washington	81	1
189685	3193	7,915,700	6,681,476	7,915,700	6,681,476	North Carolina	Hyde	86	1
189753	3277	54,197,194	51,239,116	54,197,194	51,239,116	North Carolina	Carteret	107	2
189756	3277	3,328,550,256	3,088,229,246	3,194,576,116	2,966,900,994	North Carolina	Brunswick	98	2
189758	3277	35,411,053	32,891,309	34,007,588	31,571,558	NA	NA	NA	NA
189765	3288	3,272,723,728	3,038,407,116	3,088,416,735	2,877,578,417	North Carolina	Pender	122	3
189768	3288	129,193	115,307	129,193	115,307	NA	NA	NA	NA
189788	3291	3,297,932	2,798,265	3,297,932	2,798,265	NA	NA	NA	NA
189797	3304	4,302,031	3,878,654	4,302,031	3,878,654	Florida	Dixie	99	2
189805	3304	2,493,649	2,205,741	2,493,649	2,205,741	NA	NA	NA	NA
189807	3314	2,400,276,260	2,203,903,205	2,272,578,570	2,099,618,244	South Carolina	Charleston	116	3
189808	3314	61,980,514	57,401,582	61,980,514	57,401,582	Rhode Island	Washington	80	1
189813	3314	289,437	237,865	277,206	226,483	Florida	Martin	52	0
189825	3332	22,908,690	20,280,467	22,908,690	20,280,467	NA	NA	NA	NA

**North Carolina
Residential Flood**

Response to North Carolina General Statutes § 58-36-15 (d2) (1)

EventID	Year	GU_Loss_wDS	GR_Loss_wDS	GU_Loss_xDS	GR_Loss_xDS	LandfallState	LandfallCounty	WindSpeed	SS_Intensity
189830	3332	1,355	1,161	1,355	1,161	NA	NA	NA	NA
189843	3342	4,640,956	3,920,256	4,640,956	3,920,256	Florida	Hernando	110	2
189855	3348	147,966,472	135,761,263	147,966,472	135,761,263	Florida	Monroe	83	1
189856	3348	64,628,382	62,260,255	63,544,168	61,499,644	Florida	Monroe	121	3
189876	3382	1,774,314	1,701,512	1,774,314	1,701,512	NA	NA	NA	NA
189912	3422	9,867,742	8,410,974	9,867,742	8,410,974	Florida	Citrus	52	0
189921	3423	244,819,194	234,924,335	244,819,194	234,924,335	Florida	Taylor	151	4
189946	3442	14,386	6,631	14,386	6,631	Georgia	McIntosh	114	3
189949	3442	15,732	11,380	15,732	11,380	Florida	Levy	92	1
189959	3458	10,462	5,141	10,451	5,136	Louisiana	Lafourche	131	4
189970	3475	118,871	76,488	109,839	69,339	Florida	Monroe	130	4
189971	3475	3,180,750,124	2,929,836,067	2,958,534,105	2,751,259,911	Florida	Saint Johns	113	3
189993	3483	760,498,602	741,033,092	760,498,602	741,033,092	South Carolina	Georgetown	99	2
190039	3545	785,431	616,409	785,431	616,409	NA	NA	NA	NA
190066	3587	274,731,634	260,795,510	274,731,634	260,795,510	South Carolina	Georgetown	100	2
190078	3588	4,372,308	3,755,834	4,372,308	3,755,834	NA	NA	NA	NA
190081	3588	756,331	663,384	738,626	646,658	North Carolina	Currituck	65	0
190091	3588	46	46	46	46	Massachusetts	Dukes	88	1
190121	3642	89,715	60,425	89,715	60,425	Louisiana	Plaquemines	135	4
190125	3642	1,681,942	1,332,723	1,681,942	1,332,723	NA	NA	NA	NA
190128	3642	280,304,826	265,954,865	280,304,826	265,954,865	South Carolina	Charleston	115	3
190143	3653	876,567	655,613	876,567	655,613	Florida	Monroe	34	0
190175	3666	4,701,565	4,444,515	4,701,565	4,444,515	NA	NA	NA	NA
190200	3670	567,905	440,379	567,905	440,379	Florida	Pasco	113	3
190211	3672	5,153,724	4,817,597	5,153,724	4,817,597	South Carolina	Charleston	111	3
190229	3676	132,224	89,346	132,224	89,346	Florida	Duval	65	0
190236	3696	18,429,509	17,130,333	15,662,462	14,556,139	Louisiana	Jefferson	76	1
190239	3696	11,934,033	11,539,294	11,934,033	11,539,294	Georgia	Chatham	80	1
190254	3731	1,061,285,828	1,032,715,781	1,061,285,828	1,032,715,781	South Carolina	Charleston	113	3
190256	3731	440,536,167	413,501,132	440,536,167	413,501,132	North Carolina	New Hanover	91	1
190279	3735	51,348,553	46,747,371	49,932,481	45,357,795	Florida	Miami-Dade	146	4
190305	3758	2,200,657	1,776,345	2,200,657	1,776,345	North Carolina	Brunswick	81	1
190306	3758	197,464,583	181,483,780	197,464,583	181,483,780	NA	NA	NA	NA
190328	3797	1,198	415	1,198	415	NA	NA	NA	NA
190355	3802	341,739,944	330,234,595	341,739,944	330,234,595	NA	NA	NA	NA
190375	3815	561,322	430,999	561,322	430,999	NA	NA	NA	NA
190386	3839	94,175	51,487	94,175	51,487	South Carolina	Horry	82	1
190420	3874	315	315	315	315	NA	NA	NA	NA
190462	3921	13,212,125	11,710,408	13,212,125	11,710,408	South Carolina	Beaufort	74	1
190464	3921	67,870	40,274	67,870	40,274	Florida	Palm Beach	106	2
190480	3932	77,308,761	69,329,456	77,308,761	69,329,456	North Carolina	Brunswick	74	1
190485	3932	67,642,954	63,219,705	67,642,954	63,219,705	South Carolina	Charleston	90	1
190497	3935	2,229,266	1,738,251	2,229,266	1,738,251	NA	NA	NA	NA
190500	3935	228,448,688	212,216,179	228,448,688	212,216,179	North Carolina	Carteret	132	4
190515	3938	205,025	187,171	205,025	187,171	Florida	Duval	96	2
190523	3968	574,329,798	529,704,539	574,329,798	529,704,539	South Carolina	Horry	120	3
190549	4000	121,346	69,826	121,346	69,826	Florida	Citrus	57	0
190559	4001	6,232,376	5,387,830	6,232,376	5,387,830	NA	NA	NA	NA
190569	4017	27,692	15,043	27,692	15,043	NA	NA	NA	NA
190584	4052	21,288	9,115	21,288	9,115	Louisiana	Plaquemines	99	2
190596	4059	660,412,429	641,658,565	660,412,429	641,658,565	NA	NA	NA	NA
190601	4059	437,131,182	411,349,259	402,564,622	379,027,239	Louisiana	Plaquemines	121	3
190611	4061	31,904	26,342	31,904	26,342	Georgia	Chatham	96	2
190612	4061	287,732,355	274,131,821	287,732,355	274,131,821	North Carolina	Carteret	100	2
190616	4061	24,892,704	23,901,107	24,892,704	23,901,107	Florida	Taylor	59	0
190642	4086	5,235,910	4,593,659	5,235,910	4,593,659	NA	NA	NA	NA
190646	4086	66,971	42,897	66,971	42,897	NA	NA	NA	NA
190675	4126	19,504,864	17,267,146	19,504,864	17,267,146	North Carolina	Brunswick	76	1
190724	4145	25,993	13,547	25,993	13,547	NA	NA	NA	NA
190730	4145	1,486,332,856	1,398,650,816	1,486,177,049	1,398,496,566	NA	NA	NA	NA
190731	4151	156,789	104,509	156,789	104,509	Virginia	Accomack	104	2
190767	4174	7,240,271	6,083,156	7,240,271	6,083,156	Alabama	Baldwin	70	0
190814	4188	96,798,681	91,178,351	96,798,681	91,178,351	South Carolina	Georgetown	104	2

**North Carolina
Residential Flood**

Response to North Carolina General Statutes § 58-36-15 (d2) (1)

EventID	Year	GU_Loss_wDS	GR_Loss_wDS	GU_Loss_xDS	GR_Loss_xDS	LandfallState	LandfallCounty	WindSpeed	SS_Intensity
190842	4202	54,126	53,059	54,126	53,059	NA	NA	NA	NA
190860	4217	49,388,182	45,702,692	49,388,182	45,702,692	NA	NA	NA	NA
190895	4253	186,559,448	173,707,311	175,369,102	163,127,112	Florida	Duval	114	3
190903	4253	16,903,894	14,717,670	15,773,293	13,667,693	Florida	Monroe	152	4
190939	4294	3,455,063	2,860,874	3,455,063	2,860,874	NA	NA	NA	NA
190940	4294	71,971	42,621	68,773	40,272	Florida	Saint Johns	145	4
190946	4294	4,091	1,822	4,091	1,822	NA	NA	NA	NA
190967	4305	1,198,175	1,015,207	1,198,175	1,015,207	NA	NA	NA	NA
190979	4305	120,500,790	117,199,275	120,500,790	117,199,275	Louisiana	Plaquemines	130	4
191001	4320	333,341	236,335	333,341	236,335	Florida	Monroe	98	2
191025	4337	598,847,346	581,727,613	598,847,346	581,727,613	South Carolina	Charleston	112	3
191027	4337	1,045,970	844,898	1,045,970	844,898	NA	NA	NA	NA
191030	4343	5,793,004	5,144,730	5,793,004	5,144,730	North Carolina	Onslow	75	1
191032	4343	8,488,624	7,701,796	8,488,624	7,701,796	Rhode Island	Newport	104	2
191036	4360	18,494	11,975	18,494	11,975	New York	Suffolk	99	2
191049	4360	255,041	216,934	255,041	216,934	Maine	Cumberland	93	1
191052	4363	120,910	102,616	120,910	102,616	Georgia	Chatham	116	3
191078	4372	13,355,258	12,039,369	13,353,793	12,037,968	NA	NA	NA	NA
191085	4428	312,734	268,225	312,734	268,225	Massachusetts	Nantucket	94	1
191088	4428	110,384,144	101,984,355	110,384,144	101,984,355	Florida	Broward	78	1
191125	4452	161,364	158,664	161,364	158,664	Florida	Monroe	64	0
191141	4470	724,764,412	694,914,076	724,764,412	694,914,076	Florida	Miami-Dade	118	3
191142	4470	5,474,653	4,843,627	5,198,790	4,578,667	Maryland	Worcester	58	0
191160	4480	25,863,986	22,779,033	25,863,986	22,779,033	South Carolina	Charleston	92	1
191176	4489	15,208,694	13,320,432	15,208,694	13,320,432	Maryland	Worcester	95	1
191191	4539	20,683,992	18,031,136	20,683,992	18,031,136	NA	NA	NA	NA
191197	4539	50,062,929	46,096,046	50,062,929	46,096,046	Florida	Dixie	92	1
191203	4540	87,832,448	84,986,310	86,351,453	84,010,797	NA	NA	NA	NA
191208	4540	59,633,426	54,395,980	59,633,426	54,395,980	Florida	Monroe	86	1
191209	4540	22,347,858	21,477,507	21,511,236	20,853,355	Florida	Duval	83	1
191219	4543	21,664,669	19,763,938	21,664,669	19,763,938	North Carolina	Brunswick	77	1
191221	4543	7,485	7,071	7,485	7,071	NA	NA	NA	NA
191227	4543	2,216,983	2,015,907	2,216,983	2,015,907	NA	NA	NA	NA
191237	4570	13,538,603	11,564,168	13,538,603	11,564,168	Florida	Levy	80	1
191245	4570	5,784,305	5,381,216	5,784,305	5,381,216	South Carolina	Charleston	97	2
191256	4574	20,339	19,129	20,339	19,129	NA	NA	NA	NA
191316	4598	478,509,239	463,299,151	473,169,610	459,876,842	Louisiana	Plaquemines	99	2
191325	4614	7,304,690	6,013,259	7,304,690	6,013,259	Florida	Miami-Dade	124	3
191327	4614	580,533,621	561,389,332	580,533,621	561,389,332	South Carolina	Georgetown	107	2
191351	4627	9,391,144	8,216,560	9,391,144	8,216,560	Louisiana	Vermilion	87	1
191355	4627	6,139,277	6,033,092	6,139,277	6,033,092	Florida	Escambia	109	2
191359	4638	19,880,783	16,989,585	19,880,783	16,989,585	NA	NA	NA	NA
191373	4642	18,100	8,723	18,100	8,723	New York	Suffolk	76	1
191374	4642	9,571,327	8,422,158	9,571,327	8,422,158	North Carolina	Carteret	86	1
191403	4645	1,482,497	1,083,832	1,482,497	1,083,832	North Carolina	Carteret	81	1
191425	4652	121,412,877	117,049,802	121,412,877	117,049,802	NA	NA	NA	NA
191432	4657	339,291	237,156	339,291	237,156	NA	NA	NA	NA
191441	4665	282	12	282	12	Florida	Taylor	94	1
191480	4697	224	73	224	73	NA	NA	NA	NA
191529	4746	705,931	631,711	705,931	631,711	Massachusetts	Dukes	69	0
191550	4770	1,216,779,971	1,190,271,616	1,216,779,971	1,190,271,616	South Carolina	Georgetown	104	2
191565	4770	529,261	452,255	529,261	452,255	Florida	Lee	89	1
191567	4783	6,434,610	5,828,256	6,434,610	5,828,256	NA	NA	NA	NA
191626	4802	13,496,936	13,105,430	13,496,936	13,105,430	Florida	Palm Beach	108	2
191634	4837	14,972,870	14,778,058	14,972,870	14,778,058	NA	NA	NA	NA
191635	4837	15,929,377	14,044,549	15,929,377	14,044,549	North Carolina	Brunswick	71	0
191639	4837	550,551,442	533,528,049	550,551,442	533,528,049	NA	NA	NA	NA
191673	4883	183,324,402	169,056,099	183,324,402	169,056,099	North Carolina	Onslow	110	2
191676	4883	163,846,483	151,077,890	163,846,483	151,077,890	Florida	Indian River	119	3
191682	4885	2,472,556	2,082,682	2,472,556	2,082,682	NA	NA	NA	NA
191685	4885	46,350	39,531	46,350	39,531	Florida	Levy	79	1
191693	4887	872,276,738	832,973,093	872,225,418	832,924,934	North Carolina	Onslow	127	3
191720	4920	14,675,406	14,107,704	14,166,885	13,711,201	NA	NA	NA	NA

**North Carolina
Residential Flood**

Response to North Carolina General Statutes § 58-36-15 (d2) (1)

EventID	Year	GU_Loss_wDS	GR_Loss_wDS	GU_Loss_xDS	GR_Loss_xDS	LandfallState	LandfallCounty	WindSpeed	SS_Intensity
191785	4955	453	37	453	37	NA	NA	NA	NA
191826	4986	5,727,218	5,322,317	5,727,218	5,322,317	New York	Suffolk	94	1
191860	5015	18,822,508	16,386,869	18,822,508	16,386,869	North Carolina	Carteret	77	1
191888	5051	208,457,661	197,384,920	208,457,661	197,384,920	South Carolina	Beaufort	52	0
191892	5056	590,155,243	572,074,805	590,139,508	572,060,398	Florida	Monroe	132	4
191899	5056	6,967,776	6,116,801	6,967,776	6,116,801	NA	NA	NA	NA
191908	5067	14,091,036	13,267,788	14,091,036	13,267,788	NA	NA	NA	NA
191910	5067	6,894	3,518	6,894	3,518	NA	NA	NA	NA
191920	5070	184,677,448	169,791,173	184,677,448	169,791,173	North Carolina	Onslow	107	2
191932	5070	316,628	271,863	316,628	271,863	Florida	Brevard	34	0
191933	5070	934,267	807,554	934,267	807,554	Florida	Sarasota	120	3
191952	5103	626,034	495,333	626,034	495,333	NA	NA	NA	NA
191962	5103	1,283,601	956,489	1,283,601	956,489	NA	NA	NA	NA
191983	5112	543,540,957	527,127,681	543,540,957	527,127,681	Florida	Volusia	82	1
192034	5142	8,783,622	8,168,435	8,783,622	8,168,435	NA	NA	NA	NA
192048	5169	51,907,700	46,945,135	51,907,700	46,945,135	Florida	Palm Beach	107	2
192063	5176	3,675,125	3,199,717	3,675,125	3,199,717	Rhode Island	Washington	78	1
192111	5200	1,339,025,397	1,254,703,333	1,247,271,538	1,196,683,311	Georgia	Camden	101	2
192133	5205	5,292,087	4,564,949	5,292,087	4,564,949	NA	NA	NA	NA
192139	5205	12,895	8,790	12,895	8,790	NA	NA	NA	NA
192162	5226	140,460,228	135,360,447	140,460,228	135,360,447	Florida	Monroe	30	0
192174	5232	205,480,931	199,597,994	205,480,931	199,597,994	Georgia	Liberty	96	2
192180	5244	359,882,264	328,896,558	359,882,264	328,896,558	South Carolina	Horry	80	1
192188	5244	23,157,551	20,552,669	23,157,551	20,552,669	South Carolina	Beaufort	119	3
192211	5269	66,220,736	63,046,871	62,779,217	60,795,309	NA	NA	NA	NA
192232	5294	368,551	291,362	368,551	291,362	Florida	Monroe	47	0
192250	5295	805,656	579,349	805,656	579,349	South Carolina	Charleston	108	2
192251	5295	3,887,469	3,459,296	3,887,469	3,459,296	Florida	Taylor	102	2
192254	5298	182,670,428	169,972,077	182,666,549	169,968,636	Florida	Pinellas	85	1
192263	5307	8,391	3,179	8,391	3,179	Florida	Monroe	113	3
192267	5307	99,044,263	95,611,927	99,044,263	95,611,927	Florida	Wakulla	123	3
192268	5307	55,245,175	51,625,052	55,245,175	51,625,052	Florida	Franklin	106	2
192269	5307	228,678,624	219,215,319	228,678,624	219,215,319	Florida	Gulf	115	3
192270	5320	33,479,455	30,502,309	33,479,455	30,502,309	NA	NA	NA	NA
192322	5348	2,542,017	2,432,759	2,542,017	2,432,759	NA	NA	NA	NA
192330	5354	333,856,671	325,004,692	333,856,671	325,004,692	NA	NA	NA	NA
192347	5365	979,765,461	935,973,648	979,765,461	935,973,648	North Carolina	Brunswick	74	1
192357	5386	41,501,075	38,351,904	41,501,075	38,351,904	New York	Suffolk	92	1
192377	5404	27,576	11,747	27,576	11,747	Florida	Hernando	53	0
192378	5410	13,195	3,197	13,195	3,197	NA	NA	NA	NA
192394	5417	403,661,872	386,135,080	403,661,872	386,135,080	South Carolina	Charleston	74	1
192401	5425	18,409,020	17,414,468	18,409,020	17,414,468	NA	NA	NA	NA
192414	5425	977,403,099	940,541,115	958,999,580	927,891,469	North Carolina	Brunswick	131	4
192429	5430	4,670,287	4,272,951	4,670,287	4,272,951	Florida	Taylor	81	1
192455	5461	34,368,530	31,841,113	34,368,530	31,841,113	Florida	Monroe	47	0
192516	5531	60,188,284	55,743,733	60,188,284	55,743,733	North Carolina	Carteret	127	3
192552	5544	714,517,208	655,796,326	714,517,208	655,796,326	North Carolina	Onslow	119	3
192555	5544	49,265,546	46,266,399	49,265,546	46,266,399	Georgia	Chatham	113	3
192567	5553	1,987,467	1,696,569	1,987,467	1,696,569	Florida	Franklin	85	1
192571	5553	1,170,016	1,004,578	1,170,016	1,004,578	Florida	Monroe	40	0
192572	5553	10,310,896	9,488,337	10,310,896	9,488,337	Florida	Monroe	79	1
192592	5585	35,349,720	32,131,849	34,675,903	31,476,503	North Carolina	Onslow	110	2
192598	5585	7,480,897	5,875,685	7,480,897	5,875,685	North Carolina	Carteret	78	1
192622	5614	7,760	4,764	7,760	4,764	NA	NA	NA	NA
192644	5624	46,881,795	43,853,742	46,881,795	43,853,742	NA	NA	NA	NA
192678	5646	34,922,349	31,423,377	34,922,349	31,423,377	North Carolina	Brunswick	97	2
192682	5651	974	228	974	228	Florida	Okaloosa	134	4
192688	5651	27,482,687	26,352,270	27,482,687	26,352,270	Georgia	McIntosh	96	2
192701	5684	220	69	220	69	Florida	Citrus	107	2
192712	5693	2,549,291	2,295,607	2,549,291	2,295,607	NA	NA	NA	NA
192765	5772	34,939,236	32,557,622	34,939,236	32,557,622	South Carolina	Georgetown	80	1
192784	5793	259,742	218,667	259,742	218,667	Louisiana	Plaquemines	81	1
192788	5793	136,068,977	132,436,413	136,068,977	132,436,413	Florida	Monroe	34	0

**North Carolina
Residential Flood**

Response to North Carolina General Statutes § 58-36-15 (d2) (1)

EventID	Year	GU_Loss_wDS	GR_Loss_wDS	GU_Loss_xDS	GR_Loss_xDS	LandfallState	LandfallCounty	WindSpeed	SS_Intensity
192800	5801	253,981,723	238,944,787	253,981,723	238,944,787	North Carolina	Carteret	102	2
192823	5832	3,622,162	3,227,842	3,622,162	3,227,842	NA	NA	NA	NA
192826	5832	1,769,313,126	1,668,899,738	1,734,177,523	1,636,997,812	South Carolina	Horry	100	2
192832	5832	3,671,516	3,329,943	3,610,905	3,270,443	NA	NA	NA	NA
192834	5832	353,348,673	342,071,576	351,012,022	340,382,524	Georgia	Chatham	109	2
192847	5852	1,210,022	1,084,343	1,210,022	1,084,343	Florida	Dixie	64	0
192878	5911	365,768,786	346,489,362	365,768,786	346,489,362	NA	NA	NA	NA
192890	5939	111,209,072	104,093,125	109,189,738	102,136,721	Florida	Monroe	69	0
192892	5939	522,214	417,578	522,214	417,578	Louisiana	Vermilion	102	2
192906	6005	21,665,661	19,011,851	21,665,661	19,011,851	New York	Suffolk	75	1
192921	6033	179,847,511	164,440,970	173,381,214	158,349,487	North Carolina	Pender	113	3
192941	6049	181,145,014	175,073,607	181,145,014	175,073,607	South Carolina	Charleston	97	2
192959	6058	1,073,295,060	1,029,585,369	1,073,295,060	1,029,585,369	NA	NA	NA	NA
192962	6058	22,553,234	20,818,622	22,553,234	20,818,622	NA	NA	NA	NA
192976	6068	46,974,112	45,213,318	46,974,112	45,213,318	NA	NA	NA	NA
192985	6068	1,546,647,169	1,459,590,178	1,546,647,169	1,459,590,178	North Carolina	Brunswick	98	2
192986	6068	1,963,131	1,752,776	1,963,131	1,752,776	NA	NA	NA	NA
193033	6098	12,554,303	11,974,563	12,554,303	11,974,563	Florida	Miami-Dade	105	2
193048	6099	214,483,813	196,700,196	214,483,813	196,700,196	South Carolina	Horry	104	2
193051	6102	1,578,580	1,371,997	1,578,580	1,371,997	Florida	Sarasota	34	0
193063	6102	21,239	13,514	21,239	13,514	NA	NA	NA	NA
193070	6110	406,160,136	381,427,086	406,160,136	381,427,086	North Carolina	Brunswick	114	3
193084	6123	213,968,494	204,763,705	213,968,494	204,763,705	NA	NA	NA	NA
193095	6145	226,862,543	217,642,550	226,862,543	217,642,550	South Carolina	Charleston	95	1
193124	6175	118,302,393	112,538,896	111,755,074	107,597,117	NA	NA	NA	NA
193129	6175	9,541,962,818	8,685,597,656	8,182,831,453	7,513,088,779	South Carolina	Georgetown	103	2
193146	6187	1,541,041,485	1,413,923,713	1,539,491,074	1,412,495,706	North Carolina	Onslow	92	1
193147	6192	77,885,375	68,775,722	77,885,375	68,775,722	NA	NA	NA	NA
193155	6192	4,642,538	4,318,569	4,642,538	4,318,569	South Carolina	Charleston	80	1
193179	6202	817,575,710	793,027,516	817,574,795	793,026,801	New York	Nassau	86	1
193192	6205	1,929,067	1,720,639	1,929,067	1,720,639	Florida	Franklin	107	2
193197	6212	2,335,166,367	2,153,704,085	2,265,566,505	2,092,580,995	North Carolina	New Hanover	83	1
193202	6212	1,970	116	1,970	116	NA	NA	NA	NA
193248	6232	165,436,132	155,911,317	165,436,132	155,911,317	Florida	Franklin	81	1
193271	6243	48,383,127	43,175,948	48,383,127	43,175,948	North Carolina	Carteret	63	0
193273	6243	529,210	480,597	523,955	475,501	South Carolina	Beaufort	112	3
193281	6243	2,853,547	2,566,436	2,779,212	2,494,133	North Carolina	Dare	46	0
193282	6243	3,680,063	3,051,988	3,680,063	3,051,988	North Carolina	Dare	59	0
193300	6256	27,824	12,302	27,824	12,302	NA	NA	NA	NA
193303	6256	688,639,575	649,086,243	688,639,575	649,086,243	Florida	Martin	112	3
193308	6256	303,636	226,185	303,636	226,185	Florida	Levy	87	1
193309	6256	260,658,268	240,817,443	260,658,268	240,817,443	South Carolina	Georgetown	64	0
193313	6265	421,460	372,182	421,460	372,182	NA	NA	NA	NA
193318	6265	696,115	514,604	696,115	514,604	North Carolina	Carteret	99	2
193322	6265	1,593,133,209	1,473,017,881	1,566,871,064	1,450,234,214	NA	NA	NA	NA
193325	6267	136,801	101,120	136,801	101,120	Georgia	Chatham	93	1
193341	6281	3,060,897	2,698,126	3,060,897	2,698,126	North Carolina	Brunswick	72	0
193369	6304	34,754	18,842	34,754	18,842	NA	NA	NA	NA
193384	6305	11,651	3,773	11,651	3,773	NA	NA	NA	NA
193391	6305	7,228	6,469	7,228	6,469	NA	NA	NA	NA
193428	6333	111	43	111	43	Georgia	McIntosh	114	3
193442	6336	40,411	20,800	40,411	20,800	NA	NA	NA	NA
193444	6336	606,008	503,755	606,008	503,755	Florida	Monroe	147	4
193455	6354	66,542,870	63,721,786	66,542,870	63,721,786	Georgia	Glynn	104	2
193456	6354	490,989,425	465,875,726	485,433,378	460,882,800	North Carolina	Brunswick	115	3
193457	6354	7,296,799	6,684,945	7,296,799	6,684,945	NA	NA	NA	NA
193465	6368	129,280,329	115,763,143	129,280,329	115,763,143	Virginia	Accomack	71	0
193475	6368	40,439	27,179	40,439	27,179	NA	NA	NA	NA
193478	6374	4,165,594	3,718,745	4,165,594	3,718,745	New Jersey	Cape May	93	1
193491	6384	111,502	62,158	111,502	62,158	South Carolina	Charleston	125	3
193507	6393	236,247	203,493	236,247	203,493	Florida	Levy	121	3
193530	6495	860	449	860	449	NA	NA	NA	NA
193543	6503	899,057	797,782	899,057	797,782	NA	NA	NA	NA

**North Carolina
Residential Flood**

Response to North Carolina General Statutes § 58-36-15 (d2) (1)

EventID	Year	GU_Loss_wDS	GR_Loss_wDS	GU_Loss_xDS	GR_Loss_xDS	LandfallState	LandfallCounty	WindSpeed	SS_Intensity
193554	6503	10,920,119	9,481,772	10,920,119	9,481,772	South Carolina	Charleston	115	3
193555	6503	7,700	1,773	7,700	1,773	Massachusetts	Dukes	96	2
193563	6510	164,259	93,427	164,259	93,427	Florida	Lee	81	1
193580	6522	5,304,952	4,639,248	5,304,952	4,639,248	North Carolina	Carteret	80	1
193590	6553	4,449,772	4,321,121	4,449,772	4,321,121	Florida	Bay	92	1
193596	6554	583,318	557,701	569,760	545,120	NA	NA	NA	NA
193602	6554	1,857,675,376	1,724,195,249	1,810,900,908	1,688,096,217	NA	NA	NA	NA
193609	6555	983,866,202	892,570,021	966,346,490	876,897,773	NA	NA	NA	NA
193622	6573	189,519,178	172,953,714	186,929,952	170,590,207	North Carolina	Brunswick	74	1
193648	6576	62,145,047	58,309,726	62,145,047	58,309,726	Florida	Monroe	35	0
193657	6576	90,041,284	87,074,820	90,041,284	87,074,820	NA	NA	NA	NA
193658	6576	28,505,093	25,721,201	28,505,093	25,721,201	New York	Nassau	92	1
193662	6576	3,314,183	2,648,857	3,314,183	2,648,857	NA	NA	NA	NA
193694	6599	26,660,989	24,769,153	26,660,989	24,769,153	Alabama	Baldwin	81	1
193716	6609	8,424,111	7,034,658	8,424,111	7,034,658	North Carolina	Brunswick	52	0
193717	6609	547,103,438	532,188,514	547,103,438	532,188,514	NA	NA	NA	NA
193718	6623	423,576	363,694	423,576	363,694	NA	NA	NA	NA
193736	6645	16,842,254	14,722,499	16,842,254	14,722,499	North Carolina	Carteret	101	2
193753	6662	4,538,827	3,967,341	4,538,827	3,967,341	New York	Suffolk	86	1
193758	6662	106,560,623	87,414,632	106,560,623	87,414,632	NA	NA	NA	NA
193763	6662	227,030	127,962	227,030	127,962	NA	NA	NA	NA
193775	6672	166,159,740	154,890,197	166,159,740	154,890,197	Florida	Taylor	66	0
193782	6672	425,368,023	411,937,306	425,368,023	411,937,306	Georgia	Glynn	83	1
193785	6681	372,616,521	352,750,557	362,681,186	344,677,971	NA	NA	NA	NA
193796	6681	33,333	19,806	32,135	18,930	Florida	Nassau	93	1
193800	6681	398,166,788	368,319,597	379,719,912	350,638,321	North Carolina	Pender	105	2
193809	6697	190,152,386	185,170,458	190,152,386	185,170,458	Florida	Bay	80	1
193819	6709	1,512,160,989	1,380,150,132	1,359,392,565	1,243,072,512	South Carolina	Georgetown	112	3
193830	6722	4,225,803	3,672,143	4,225,803	3,672,143	NA	NA	NA	NA
193856	6739	9,280,528	7,877,608	9,280,528	7,877,608	South Carolina	Georgetown	114	3
193885	6755	7,324,702	6,408,528	7,235,364	6,322,269	Florida	Monroe	121	3
193894	6767	1,956,284	1,651,186	1,956,284	1,651,186	NA	NA	NA	NA
193908	6778	152,083,520	143,251,561	152,083,520	143,251,561	South Carolina	Charleston	93	1
193910	6778	121,039,208	114,236,256	121,039,208	114,236,256	North Carolina	New Hanover	115	3
193914	6778	1,549,418	1,399,670	1,549,418	1,399,670	NA	NA	NA	NA
193942	6799	14,146,554	12,624,940	14,146,554	12,624,940	South Carolina	Charleston	100	2
193943	6799	2,355,324	2,155,934	2,355,324	2,155,934	Massachusetts	Dukes	105	2
193960	6807	19,875,007	19,136,151	19,875,007	19,136,151	Georgia	Glynn	118	3
193976	6811	11,599,792	11,139,563	11,599,792	11,139,563	Florida	Nassau	81	1
193988	6819	16,857,476	15,129,528	16,857,476	15,129,528	North Carolina	Dare	113	3
193996	6819	427,791,477	412,233,543	427,791,477	412,233,543	South Carolina	Georgetown	92	1
194007	6825	40,463,465	38,825,675	40,463,465	38,825,675	Georgia	McIntosh	116	3
194014	6825	1,532,697	1,332,973	1,532,697	1,332,973	NA	NA	NA	NA
194043	6841	163,068,293	156,279,063	160,526,059	154,477,395	South Carolina	Charleston	77	1
194056	6841	15,263,508	13,626,056	15,263,508	13,626,056	North Carolina	Carteret	87	1
194059	6841	239,064,572	221,139,123	239,064,572	221,139,123	North Carolina	Brunswick	99	2
194085	6873	28,851,927	26,422,172	28,851,927	26,422,172	Florida	Taylor	35	0
194090	6876	123,813,950	117,306,555	123,813,950	117,306,555	North Carolina	New Hanover	52	0
194092	6876	19,325,394	16,789,629	19,325,394	16,789,629	Florida	Miami-Dade	28	0
194132	6920	61,980,175	60,193,536	61,980,175	60,193,536	NA	NA	NA	NA
194156	6926	427,785,077	408,963,077	411,963,105	399,194,362	Louisiana	Plaquemines	89	1
194157	6926	1,251,183,263	1,169,654,732	1,132,651,431	1,094,507,166	North Carolina	Pender	107	2
194159	6926	201,569,650	193,801,154	196,294,032	189,127,064	Florida	Bay	97	2
194170	6931	133,845,980	121,237,291	133,845,980	121,237,291	NA	NA	NA	NA
194172	6931	136,062,632	127,562,232	136,062,632	127,562,232	North Carolina	Dare	125	3
194208	6962	25,385,459	24,257,693	25,385,459	24,257,693	South Carolina	Charleston	110	2
194209	6962	3,594,277	3,013,685	3,578,212	2,998,301	Florida	Monroe	66	0
194219	6962	537,881,545	520,540,652	532,699,165	517,253,190	North Carolina	Pender	79	1
194220	6962	11,067,434	10,539,027	10,954,167	10,440,013	NA	NA	NA	NA
194240	6994	12,563,175	11,941,582	11,947,145	11,586,373	NA	NA	NA	NA
194241	6994	228,235,236	214,364,836	221,572,291	208,776,948	Florida	Brevard	74	1
194270	7009	4,039,712	3,693,909	4,039,712	3,693,909	NA	NA	NA	NA
194272	7009	48,834	39,469	48,834	39,469	New York	Suffolk	75	1

**North Carolina
Residential Flood**

Response to North Carolina General Statutes § 58-36-15 (d2) (1)

EventID	Year	GU_Loss_wDS	GR_Loss_wDS	GU_Loss_xDS	GR_Loss_xDS	LandfallState	LandfallCounty	WindSpeed	SS_Intensity
194281	7009	5,046,006	4,448,241	5,046,003	4,448,241	Florida	Monroe	29	0
194293	7021	4,064	3,740	4,064	3,740	NA	NA	NA	NA
194326	7040	198,961,288	186,816,726	198,961,288	186,816,726	South Carolina	Horry	104	2
194336	7060	54,561,397	49,145,461	54,561,397	49,145,461	NA	NA	NA	NA
194342	7060	321,758	274,102	321,758	274,102	New York	Suffolk	104	2
194346	7066	1,799,480,801	1,674,835,413	1,788,773,433	1,664,922,974	North Carolina	Onslow	100	2
194349	7066	18,029,251	16,028,157	18,029,251	16,028,157	NA	NA	NA	NA
194367	7101	112,152,932	105,473,810	112,152,932	105,473,810	Louisiana	Cameron	85	1
194369	7101	144,794	85,383	144,794	85,383	NA	NA	NA	NA
194393	7137	1,523,526	1,353,870	1,523,526	1,353,870	Louisiana	Lafourche	87	1
194403	7137	11,370	4,960	11,370	4,960	New York	Suffolk	76	1
194413	7148	980,337,098	939,000,048	980,337,098	939,000,048	NA	NA	NA	NA
194453	7184	252,236,549	237,123,822	252,236,549	237,123,822	Florida	Martin	52	0
194470	7214	26,674,634	25,045,547	26,674,634	25,045,547	NA	NA	NA	NA
194508	7222	29,893	18,420	29,893	18,420	NA	NA	NA	NA
194529	7235	11,422	6,629	11,422	6,629	NA	NA	NA	NA
194534	7235	28,485	19,763	28,485	19,763	NA	NA	NA	NA
194557	7253	298,588,102	284,259,006	284,043,261	274,822,396	Florida	Volusia	115	3
194581	7268	85,093,479	75,674,045	85,093,479	75,674,045	Georgia	Chatham	81	1
194600	7270	4,340,407	3,692,616	4,340,407	3,692,616	Rhode Island	Washington	80	1
194613	7299	687,734	477,061	687,734	477,061	NA	NA	NA	NA
194647	7307	822,361	622,877	822,361	622,877	Massachusetts	Barnstable	61	0
194655	7310	95,797,787	86,741,087	95,797,787	86,741,087	Georgia	McIntosh	90	1
194661	7310	2,227,260	2,142,582	2,204,757	2,120,661	Georgia	Liberty	98	2
194678	7312	1,097	743	1,097	743	Georgia	Liberty	83	1
194681	7336	4,660,567	4,032,984	4,660,567	4,032,984	NA	NA	NA	NA
194687	7336	1,282,180	1,075,899	1,282,180	1,075,899	North Carolina	Carteret	82	1
194695	7356	1,606,077,314	1,521,913,180	1,529,479,269	1,474,023,863	Florida	Monroe	133	4
194708	7356	187,408,211	179,421,822	179,361,759	173,925,097	NA	NA	NA	NA
194730	7390	532,376	410,882	532,376	410,882	NA	NA	NA	NA
194739	7390	16,058	12,346	16,058	12,346	Florida	Monroe	69	0
194773	7450	46,281,844	44,667,625	46,281,844	44,667,625	Louisiana	Plaquemines	115	3
194775	7450	33,955,958	31,772,812	33,955,958	31,772,812	NA	NA	NA	NA
194807	7467	4,244,880	3,794,281	4,244,880	3,794,281	NA	NA	NA	NA
194827	7474	286,601,280	269,255,447	286,599,971	269,254,451	Florida	Monroe	137	4
194834	7474	243,732,067	234,885,953	243,732,067	234,885,953	South Carolina	Charleston	78	1
194839	7482	91,555,631	88,825,890	91,555,631	88,825,890	Florida	Franklin	87	1
194843	7482	322,413	262,518	322,413	262,518	Florida	Volusia	113	3
194847	7489	139,313,477	129,033,215	139,313,477	129,033,215	North Carolina	Dare	102	2
194873	7491	50,885,602	49,602,402	50,885,602	49,602,402	South Carolina	Charleston	99	2
194876	7513	4,357,124	3,925,359	4,357,124	3,925,359	NA	NA	NA	NA
194882	7513	445,987,518	425,272,730	445,987,518	425,272,730	North Carolina	Carteret	100	2
194883	7513	469,233,226	453,321,731	469,233,226	453,321,731	Georgia	Chatham	102	2
194897	7515	137,369,455	129,727,396	137,369,455	129,727,396	Florida	Martin	86	1
194901	7515	33,769,950	31,296,888	33,769,950	31,296,888	Florida	Manatee	110	2
194914	7524	2,545	513	2,545	513	NA	NA	NA	NA
194915	7524	25,807,791	23,216,885	25,807,791	23,216,885	North Carolina	Carteret	110	2
194919	7524	1,660,398	1,408,003	1,660,398	1,408,003	NA	NA	NA	NA
194920	7524	438,255,606	408,548,147	438,255,606	408,548,147	NA	NA	NA	NA
194961	7536	3,276,134	2,804,345	3,276,134	2,804,345	Florida	Monroe	127	3
194974	7539	145,990,320	135,397,687	145,990,320	135,397,687	NA	NA	NA	NA
195000	7545	55		55		NA	NA	NA	NA
195011	7545	5,294,050	4,502,335	5,294,050	4,502,335	Florida	Miami-Dade	47	0
195021	7548	20,434	14,842	20,434	14,842	NA	NA	NA	NA
195033	7555	16,651,559	14,384,076	16,651,559	14,384,076	North Carolina	Carteret	86	1
195036	7555	463,380,782	421,734,015	463,380,782	421,734,015	Louisiana	Plaquemines	99	2
195042	7565	6,659,098	6,290,092	6,659,098	6,290,092	Florida	Saint Lucie	34	0
195043	7565	30,204,454	27,131,076	30,204,454	27,131,076	North Carolina	Pender	81	1
195054	7576	177,024,287	172,318,460	177,024,287	172,318,460	South Carolina	Charleston	81	1
195056	7576	6,204,000	5,579,538	6,204,000	5,579,538	North Carolina	Onslow	76	1
195104	7626	2,804,923	2,513,237	2,804,923	2,513,237	North Carolina	Carteret	70	0
195148	7666	1,183,040,168	1,126,202,925	1,144,240,811	1,102,062,186	NA	NA	NA	NA
195172	7670	27,102,947	24,767,996	27,102,947	24,767,996	Florida	Monroe	43	0

**North Carolina
Residential Flood**

Response to North Carolina General Statutes § 58-36-15 (d2) (1)

EventID	Year	GU_Loss_wDS	GR_Loss_wDS	GU_Loss_xDS	GR_Loss_xDS	LandfallState	LandfallCounty	WindSpeed	SS_Intensity
195232	7734	19,114,339	17,050,502	19,114,339	17,050,502	Florida	Monroe	158	5
195243	7741	713,522,518	688,755,663	713,522,518	688,755,663	North Carolina	Brunswick	115	3
195250	7741	1,285,071	1,016,835	1,285,071	1,016,835	NA	NA	NA	NA
195257	7751	21,852,004	19,841,466	21,852,004	19,841,466	North Carolina	Carteret	107	2
195274	7791	218	6	218	6	Florida	Dixie	106	2
195283	7822	121,893,582	114,955,373	121,893,582	114,955,373	South Carolina	Horry	81	1
195295	7829	15,446,359	13,025,558	15,446,359	13,025,558	NA	NA	NA	NA
195304	7829	12	12	12	12	Massachusetts	Nantucket	93	1
195360	7904	126,205	83,747	126,205	83,747	Florida	Bay	109	2
195369	7904	41,900,490	38,421,731	41,900,490	38,421,731	Florida	Monroe	67	0
195397	7948	1,580,798	1,520,127	1,580,798	1,520,127	NA	NA	NA	NA
195400	7948	3,208	775	3,208	775	New York	Suffolk	103	2
195401	7948	39,628	35,384	39,628	35,384	Florida	Brevard	88	1
195408	7948	764,481	653,542	764,481	653,542	NA	NA	NA	NA
195426	7954	158,930,222	153,080,929	157,267,900	151,840,975	Florida	Monroe	134	4
195440	7980	173,744,934	160,185,522	173,744,934	160,185,522	South Carolina	Charleston	124	3
195445	7980	3,466,535	3,362,838	3,466,535	3,362,838	Georgia	Chatham	90	1
195478	8011	772,343,894	734,079,865	760,640,776	724,145,022	North Carolina	Brunswick	107	2
195480	8011	340	203	340	203	NA	NA	NA	NA
195481	8011	2,351,136	1,788,379	2,351,136	1,788,379	NA	NA	NA	NA
195503	8043	580,357,748	565,150,106	580,357,748	565,150,106	NA	NA	NA	NA
195575	8083	852,727	589,887	852,727	589,887	NA	NA	NA	NA
195576	8083	1,838	326	1,838	326	Florida	Duval	112	3
195594	8098	254	14	249	13	Florida	Brevard	157	5
195600	8098	1,560	649	1,560	649	NA	NA	NA	NA
195610	8099	45,203	21,707	45,203	21,707	Florida	Duval	102	2
195615	8122	687,312	608,106	687,312	608,106	NA	NA	NA	NA
195651	8150	28,875,085	25,838,839	28,875,085	25,838,839	North Carolina	Carteret	103	2
195677	8153	124,012,704	116,952,623	124,012,704	116,952,623	North Carolina	Carteret	126	3
195687	8154	179,310,502	171,174,853	178,011,566	170,070,152	North Carolina	Carteret	125	3
195690	8154	6,398,166	5,608,058	6,269,080	5,483,101	Florida	Miami-Dade	156	4
195697	8161	1,098,527,783	1,032,830,939	1,083,713,938	1,019,573,822	South Carolina	Charleston	104	2
195702	8161	355,185	291,083	349,546	285,889	NA	NA	NA	NA
195717	8216	718,974	613,809	718,974	613,809	New York	Suffolk	86	1
195734	8220	1,103,250,570	1,078,090,847	1,103,250,570	1,078,090,847	Florida	Manatee	102	2
195741	8220	3,802	873	3,802	873	NA	NA	NA	NA
195746	8229	6,683,213	5,723,015	6,683,213	5,723,015	North Carolina	Carteret	106	2
195760	8230	230,472,319	216,268,755	230,472,319	216,268,755	North Carolina	Dare	119	3
195770	8231	2,089,690	1,843,352	2,089,690	1,843,352	North Carolina	Carteret	98	2
195771	8231	3,657,017	2,979,774	3,656,734	2,979,559	Florida	Taylor	123	3
195773	8231	2,817,703	2,245,948	2,817,703	2,245,948	Florida	Dixie	46	0
195774	8231	12,745,267	12,334,820	12,745,267	12,334,820	Florida	Bay	120	3
195804	8240	806,086,564	746,517,479	803,482,848	744,097,551	Florida	Brevard	129	3
195818	8249	6,425,360	5,719,768	6,425,360	5,719,768	North Carolina	Onslow	81	1
195823	8249	293,600,023	278,094,464	293,600,023	278,094,464	NA	NA	NA	NA
195857	8277	79,688,822	76,763,246	78,319,978	75,732,598	Louisiana	Plaquemines	124	3
195863	8277	2,182,863,087	2,019,446,283	2,134,798,221	1,981,786,058	South Carolina	Horry	127	3
195871	8278	336,563	303,203	336,563	303,203	Florida	Monroe	80	1
195872	8294	107,395,883	100,843,875	107,395,883	100,843,875	Florida	Nassau	98	2
195951	8403	334,338,261	322,941,790	334,338,261	322,941,790	Florida	Dixie	97	2
196002	8477	4,351,863	4,123,074	4,351,863	4,123,074	NA	NA	NA	NA
196018	8483	468,554	407,085	468,554	407,085	South Carolina	Charleston	117	3
196084	8579	15,176,711	13,418,155	15,176,711	13,418,155	NA	NA	NA	NA
196096	8598	2,087	534	2,087	534	NA	NA	NA	NA
196111	8628	652,948	516,963	652,948	516,963	Florida	Taylor	64	0
196113	8628	30,753	17,177	30,753	17,177	NA	NA	NA	NA
196124	8632	33,813,472	29,647,314	33,813,472	29,647,314	NA	NA	NA	NA
196145	8650	28,248,193	25,065,415	28,248,141	25,065,376	North Carolina	Currituck	64	0
196152	8650	143,326,257	135,765,801	143,326,257	135,765,801	Massachusetts	Dukes	89	1
196153	8650	84,561	53,281	84,561	53,281	Florida	Pinellas	137	4
196163	8679	30,315,761	26,923,136	30,315,761	26,923,136	NA	NA	NA	NA
196168	8679	1,978,242	1,664,829	1,978,242	1,664,829	NA	NA	NA	NA
196173	8688	611,425,760	593,511,142	611,425,760	593,511,142	South Carolina	Charleston	118	3

**North Carolina
Residential Flood**

Response to North Carolina General Statutes § 58-36-15 (d2) (1)

EventID	Year	GU_Loss_wDS	GR_Loss_wDS	GU_Loss_xDS	GR_Loss_xDS	LandfallState	LandfallCounty	WindSpeed	SS_Intensity
196187	8693	826,918	737,277	826,918	737,277	NA	NA	NA	NA
196198	8696	220,635	186,363	220,635	186,363	New Jersey	Ocean	83	1
196222	8741	34,167,287	31,560,053	34,167,287	31,560,053	North Carolina	Onslow	117	3
196241	8745	1,623,788	1,257,522	1,623,788	1,257,522	Massachusetts	Dukes	74	1
196284	8804	723,832,724	699,736,311	723,832,724	699,736,311	South Carolina	Georgetown	126	3
196296	8805	3,958,296	3,302,504	3,955,396	3,300,213	Florida	Monroe	136	4
196301	8805	4,145,683	3,437,458	4,107,587	3,404,343	Florida	Palm Beach	121	3
196303	8821	14,504,241	13,965,811	14,504,241	13,965,811	NA	NA	NA	NA
196335	8824	28,328	26,595	28,328	26,595	NA	NA	NA	NA
196340	8850	1,845,929	1,647,179	1,845,929	1,647,179	New York	Suffolk	106	2
196375	8890	70,095,725	64,906,587	70,095,725	64,906,587	North Carolina	Carteret	57	0
196411	8898	14,653,079	13,237,996	14,653,079	13,237,996	Virginia	Virginia Bea	116	3
196430	8909	299,882,237	276,391,543	299,882,237	276,391,543	South Carolina	Charleston	87	1
196476	8927	4,816,916	3,788,539	4,816,916	3,788,539	North Carolina	Hyde	91	1
196486	8956	150,608,669	144,537,493	145,612,382	141,106,351	Florida	Volusia	155	4
196506	8970	50,667,803	47,379,684	50,667,803	47,379,684	NA	NA	NA	NA
196509	8970	2,525,068	2,147,134	2,460,007	2,085,654	Florida	Monroe	164	5
196513	8970	2,879	1,507	2,879	1,507	NA	NA	NA	NA
196516	8970	841,927	727,415	841,927	727,415	Florida	Pinellas	90	1
196528	8975	8,733	2,867	8,733	2,867	Massachusetts	Dukes	69	0
196545	8977	1,077,133	893,817	1,077,133	893,817	New York	Suffolk	105	2
196549	8977	13,418,426	11,986,137	13,418,426	11,986,137	North Carolina	Carteret	93	1
196553	8978	28,645,352	26,024,018	27,644,998	25,057,788	North Carolina	Carteret	110	2
196560	8978	362,879,317	349,835,907	362,879,317	349,835,907	South Carolina	Charleston	46	0
196580	9020	417,419	341,700	417,419	341,700	Florida	Monroe	111	3
196605	9050	197,406	144,540	197,406	144,540	NA	NA	NA	NA
196610	9050	59,984,760	55,776,047	59,984,760	55,776,047	South Carolina	Charleston	112	3
196655	9119	309,437	268,892	309,437	268,892	NA	NA	NA	NA
196678	9151	11,089,342	9,996,082	11,089,342	9,996,082	North Carolina	Hyde	91	1
196687	9151	965,299	677,847	965,299	677,847	NA	NA	NA	NA
196693	9151	1,345	948	1,345	948	NA	NA	NA	NA
196702	9176	232,851	162,456	232,851	162,456	Florida	Levy	147	4
196716	9185	156,654,228	149,609,532	156,622,638	149,579,516	North Carolina	Dare	122	3
196722	9185	379,724,511	355,829,834	342,364,424	332,704,408	Florida	Monroe	64	0
196775	9206	45,453	20,660	45,453	20,660	NA	NA	NA	NA
196817	9245	20,808,175	20,012,939	20,808,175	20,012,939	Georgia	Chatham	96	2
196818	9245	9,836,932	7,900,160	9,836,932	7,900,160	NA	NA	NA	NA
196820	9245	5,374,320	4,185,092	5,374,320	4,185,092	NA	NA	NA	NA
196863	9259	92,111	50,647	92,111	50,647	South Carolina	Georgetown	75	1
196881	9273	17,146,921	15,100,611	17,146,921	15,100,611	NA	NA	NA	NA
196888	9273	18,306,080	16,688,103	18,306,080	16,688,103	NA	NA	NA	NA
196899	9275	9,708,369	8,997,897	9,708,369	8,997,897	NA	NA	NA	NA
196912	9275	2,237	100	2,237	100	Rhode Island	Washington	76	1
196935	9307	9,483,132	8,332,594	9,483,132	8,332,594	NA	NA	NA	NA
196944	9317	114,129	73,685	114,129	73,685	North Carolina	Hyde	66	0
196994	9364	5,546,537	4,823,941	5,414,932	4,697,243	Florida	Taylor	121	3
197012	9372	3,749,897	2,873,384	3,749,897	2,873,384	NA	NA	NA	NA
197069	9395	282	96	282	96	NA	NA	NA	NA
197074	9395	626,515	565,021	626,515	565,021	Florida	Bay	106	2
197101	9425	31,809	16,645	31,809	16,645	NA	NA	NA	NA
197128	9436	1,501,707	1,284,347	1,501,707	1,284,347	Florida	Monroe	132	4
197131	9448	373,675	251,647	373,675	251,647	Rhode Island	Washington	107	2
197133	9448	29,101,056	24,950,226	29,101,056	24,950,226	North Carolina	Brunswick	70	0
197147	9456	2,463,739	2,108,444	2,463,739	2,108,444	Florida	Miami-Dade	142	4
197148	9456	787,172	656,914	787,172	656,914	Florida	Monroe	106	2
197154	9456	3,163,480	2,561,319	3,163,480	2,561,319	Florida	Franklin	75	1
197165	9469	2,529,208	2,032,274	2,529,208	2,032,274	NA	NA	NA	NA
197180	9513	60,106	34,156	60,106	34,156	New York	Nassau	94	1
197185	9513	314,090	226,544	314,090	226,544	NA	NA	NA	NA
197200	9519	2,028	534	2,028	534	NA	NA	NA	NA
197215	9529	52,086	20,484	52,086	20,484	NA	NA	NA	NA
197227	9549	133,367,820	129,100,442	133,367,820	129,100,442	NA	NA	NA	NA
197235	9557	793,903	659,569	756,740	624,611	North Carolina	Carteret	85	1

**North Carolina
Residential Flood**

Response to North Carolina General Statutes § 58-36-15 (d2) (1)

EventID	Year	GU_Loss_wDS	GR_Loss_wDS	GU_Loss_xDS	GR_Loss_xDS	LandfallState	LandfallCounty	WindSpeed	SS_Intensity
197298	9593	1,517,120	1,406,197	1,517,120	1,406,197	Florida	Volusia	103	2
197308	9606	347,850,818	337,873,648	347,850,818	337,873,648	Florida	Levy	98	2
197319	9607	1,433,433	1,141,309	1,433,433	1,141,309	North Carolina	Onslow	103	2
197343	9621	55,182	29,166	55,182	29,166	Florida	Lee	127	3
197349	9625	113,913,860	107,982,128	113,913,860	107,982,128	North Carolina	Dare	129	3
197372	9644	37,513,807	33,784,344	37,513,807	33,784,344	North Carolina	Hyde	107	2
197378	9644	442,678,017	425,663,160	442,678,017	425,663,160	South Carolina	Charleston	113	3
197379	9644	72,864	64,906	72,864	64,906	Texas	Kleberg	128	3
197380	9649	29,936,831	27,501,419	29,936,831	27,501,419	New York	Nassau	91	1
197397	9650	231	76	231	76	Florida	Palm Beach	85	1
197423	9658	11,540	5,766	11,540	5,766	NA	NA	NA	NA
197434	9664	3,500,112	3,152,901	3,500,112	3,152,901	NA	NA	NA	NA
197445	9668	15,219,875	14,107,769	15,219,875	14,107,769	NA	NA	NA	NA
197449	9668	44,448,937	41,228,354	44,448,937	41,228,354	Florida	Palm Beach	99	2
197456	9707	16,252,197	14,440,211	16,252,197	14,440,211	NA	NA	NA	NA
197459	9707	672,727	601,487	672,727	601,487	NA	NA	NA	NA
197510	9733	42,670	14,997	42,670	14,997	NA	NA	NA	NA
197583	9805	310,397,206	294,312,001	310,397,206	294,312,001	Alabama	Mobile	123	3
197584	9811	267,609,047	255,827,724	267,609,047	255,827,724	NA	NA	NA	NA
197585	9811	6,963	2,207	6,963	2,207	New York	Suffolk	87	1
197597	9820	15,899,946	15,382,790	15,899,946	15,382,790	NA	NA	NA	NA
197600	9820	696,728,699	639,473,676	696,728,699	639,473,676	North Carolina	New Hanover	91	1
197626	9827	76,921,536	72,110,729	76,921,536	72,110,729	New Jersey	Cape May	71	0
197642	9832	4,936,532	4,022,135	4,936,532	4,022,135	NA	NA	NA	NA
197643	9832	36,711,650	32,784,190	36,711,650	32,784,190	NA	NA	NA	NA
197727	9899	7,015,179	6,111,494	7,015,179	6,111,494	NA	NA	NA	NA
197730	9899	6,402,449	5,940,093	6,402,449	5,940,093	New York	Suffolk	97	2
197737	9900	132,299,042	124,767,015	132,299,042	124,767,015	North Carolina	Pender	102	2
197746	9900	88,095,780	85,911,358	88,095,780	85,911,358	North Carolina	New Hanover	73	0
197750	9900	1,965,984	1,600,830	1,965,984	1,600,830	New York	Suffolk	76	1
197752	9913	185,041	112,763	185,041	112,763	NA	NA	NA	NA
197763	9913	548,495,121	527,055,051	539,654,107	521,237,857	NA	NA	NA	NA
197791	9954	8,049	4,343	8,049	4,343	NA	NA	NA	NA
197804	9963	33,330,146	30,966,614	33,330,146	30,966,614	NA	NA	NA	NA
197809	9963	2,747,706	2,565,678	2,747,698	2,565,672	Florida	Taylor	109	2
197836	9983	30,910,241	27,433,392	29,639,938	26,213,833	South Carolina	Charleston	98	2
197854	10028	22,219,307	19,851,096	22,219,307	19,851,096	South Carolina	Charleston	64	0
197858	10028	94,028,721	85,481,833	94,028,721	85,481,833	North Carolina	Onslow	101	2
197880	10083	194,620,629	186,164,475	194,620,629	186,164,475	Rhode Island	Newport	102	2
197893	10095	7,574,098	6,980,675	7,574,098	6,980,675	South Carolina	Beaufort	108	2
197954	10156	1,397,921	1,217,922	1,397,921	1,217,922	Florida	Walton	81	1
197966	10157	1,221,232	1,078,788	1,221,232	1,078,788	NA	NA	NA	NA
197985	10160	4,687,373	3,782,100	4,687,373	3,782,100	North Carolina	Dare	80	1
197988	10160	189,075,673	175,548,177	189,075,673	175,548,177	South Carolina	Beaufort	82	1
198013	10171	3,495,934	3,090,550	3,495,934	3,090,550	New York	Suffolk	93	1
198026	10173	2,945,837	2,694,348	2,945,837	2,694,348	Florida	Dixie	89	1
198035	10173	210,608	133,905	210,608	133,905	NA	NA	NA	NA
198066	10178	101,552,387	95,330,033	101,552,387	95,330,033	New York	Suffolk	128	3
198088	10186	86,997	58,334	86,997	58,334	North Carolina	Brunswick	82	1
198095	10186	27		27		Louisiana	Terrebonne	74	1
198096	10186	60,192	47,483	60,192	47,483	NA	NA	NA	NA
198116	10219	9,417,191	8,705,258	9,417,191	8,705,258	New York	Suffolk	70	0
198117	10219	90,364	73,468	90,364	73,468	NA	NA	NA	NA
198157	10241	143,412	112,172	143,412	112,172	NA	NA	NA	NA
198177	10245	67,178	53,927	67,178	53,927	NA	NA	NA	NA
198186	10247	81,242,060	77,783,893	79,864,139	76,861,706	Florida	Volusia	106	2
198197	10252	9,957,782	8,835,310	9,957,782	8,835,310	North Carolina	Onslow	102	2
198200	10256	78,575,736	72,639,999	78,575,736	72,639,999	South Carolina	Beaufort	86	1
198201	10256	28,167,046	24,372,013	28,167,046	24,372,013	North Carolina	Dare	78	1
198209	10257	14,478,091	13,098,117	14,478,091	13,098,117	North Carolina	Onslow	92	1
198225	10260	317,811,616	305,688,514	306,115,121	298,433,256	Florida	Monroe	157	5
198233	10260	164,221	111,932	164,221	111,932	South Carolina	Beaufort	80	1
198234	10260	2,110,526	1,633,394	2,109,937	1,632,812	North Carolina	Onslow	76	1

**North Carolina
Residential Flood**

Response to North Carolina General Statutes § 58-36-15 (d2) (1)

EventID	Year	GU_Loss_wDS	GR_Loss_wDS	GU_Loss_xDS	GR_Loss_xDS	LandfallState	LandfallCounty	WindSpeed	SS_Intensity
198236	10271	625,708,882	605,967,195	625,708,882	605,967,195	Massachusetts	Dukes	79	1
198261	10274	631,211	540,087	631,211	540,087	NA	NA	NA	NA
198265	10274	306,255	207,473	306,255	207,473	NA	NA	NA	NA
198295	10303	1,958,272	1,661,958	1,958,272	1,661,958	NA	NA	NA	NA
198332	10410	948,433	763,660	948,433	763,660	South Carolina	Charleston	79	1
198334	10410	30,893	20,534	30,893	20,534	NA	NA	NA	NA
198350	10412	294,665	237,849	294,665	237,849	Florida	Broward	67	0
198353	10412	661,342	568,055	661,342	568,055	South Carolina	Beaufort	112	3
198354	10412	201,712,674	195,182,711	201,712,674	195,182,711	Florida	Bay	120	3
198357	10412	1,674,931	1,288,564	1,674,931	1,288,564	NA	NA	NA	NA
198368	10488	158,471,010	151,201,924	158,471,010	151,201,924	Florida	Taylor	69	0
198417	10505	185,196,327	172,889,357	185,196,327	172,889,357	North Carolina	Brunswick	110	2
198421	10505	16,924	14,098	16,924	14,098	NA	NA	NA	NA
198434	10512	16,235	6,241	16,235	6,241	Georgia	McIntosh	104	2
198449	10535	1,649,203,100	1,518,551,493	1,622,089,934	1,493,579,702	NA	NA	NA	NA
198464	10539	85,079	75,929	85,079	75,929	Florida	Monroe	163	5
198484	10560	724,336	708,960	724,336	708,960	Florida	Monroe	146	4
198486	10560	205,459,642	193,390,415	205,459,642	193,390,415	Florida	Monroe	127	3
198506	10568	734,315,591	675,929,574	734,315,591	675,929,574	South Carolina	Georgetown	90	1
198507	10568	501,073	391,874	501,073	391,874	NA	NA	NA	NA
198523	10599	10,970,013	9,630,804	10,970,013	9,630,804	Florida	Saint Lucie	98	2
198525	10599	164,719	138,548	164,719	138,548	NA	NA	NA	NA
198526	10599	341,153	292,756	341,153	292,756	North Carolina	Pender	46	0
198528	10599	103,398,542	96,114,938	103,398,542	96,114,938	Florida	Monroe	29	0
198529	10599	11,977,268	11,574,868	11,836,841	11,453,092	NA	NA	NA	NA
198532	10599	2,007,114,137	1,888,180,017	1,850,579,689	1,794,191,255	NA	NA	NA	NA
198546	10622	281,328,841	266,281,131	275,749,504	261,339,065	Virginia	Northampton	114	3
198560	10623	2,259	1,938	2,259	1,938	NA	NA	NA	NA
198569	10623	770,914,312	716,723,835	770,913,298	716,722,940	North Carolina	Brunswick	85	1
198575	10638	160,524,000	147,028,606	160,524,000	147,028,606	North Carolina	Brunswick	109	2
198579	10638	21,346,623	18,783,819	21,346,623	18,783,819	Florida	Wakulla	118	3
198580	10638	1,640,701	1,270,432	1,640,701	1,270,432	NA	NA	NA	NA
198604	10649	162,363,238	157,057,075	162,363,238	157,057,075	NA	NA	NA	NA
198608	10649	207,381	188,276	207,381	188,276	Florida	Monroe	97	2
198616	10654	204,690,675	195,300,161	204,690,675	195,300,161	North Carolina	New Hanover	116	3
198624	10654	1,873,586	1,705,325	1,873,586	1,705,325	NA	NA	NA	NA
198663	10684	1,189,990	1,177,552	1,189,990	1,177,552	Florida	Taylor	113	3
198681	10696	61,856,285	57,312,225	61,856,285	57,312,225	Florida	Brevard	120	3
198684	10696	107,505,266	104,494,139	107,505,266	104,494,139	NA	NA	NA	NA
198711	10708	283,365,559	268,962,338	283,365,559	268,962,338	South Carolina	Charleston	99	2
198730	10723	435,605	304,476	435,605	304,476	NA	NA	NA	NA
198736	10723	3,271,181,216	3,057,608,825	3,081,502,147	2,933,234,438	Florida	Broward	87	1
198739	10732	714,029	533,053	714,029	533,053	NA	NA	NA	NA
198748	10732	40,285	32,817	40,285	32,817	NA	NA	NA	NA
198761	10733	630,120,429	610,092,575	630,120,429	610,092,575	New York	Nassau	96	2
198769	10733	88,498,977	80,599,201	88,498,977	80,599,201	North Carolina	Carteret	74	1
198772	10733	125,652,574	114,256,900	125,652,574	114,256,900	NA	NA	NA	NA
198821	10804	1,442,880	1,158,308	1,442,880	1,158,308	NA	NA	NA	NA
198826	10810	2,142,969	1,775,984	2,142,969	1,775,984	North Carolina	Carteret	94	1
198837	10815	155,379,356	145,644,998	155,379,356	145,644,998	NA	NA	NA	NA
198846	10817	153,012,775	142,699,051	153,012,775	142,699,051	North Carolina	Onslow	92	1
198872	10837	8,360,532	7,962,199	8,360,532	7,962,199	NA	NA	NA	NA
198879	10846	407,435	342,113	407,435	342,113	NA	NA	NA	NA
198888	10856	805,007	746,531	805,007	746,531	Florida	Monroe	68	0
198897	10873	1,186,756,558	1,132,334,693	1,161,943,640	1,115,414,542	NA	NA	NA	NA
198898	10873	1,601,963	1,316,391	1,601,963	1,316,391	NA	NA	NA	NA
198938	10879	304,185,765	296,911,004	304,185,765	296,911,004	Florida	Bay	124	3
198947	10895	449,945,696	431,486,675	449,945,696	431,486,675	Massachusetts	Dukes	84	1
198982	10921	284,889,078	267,583,675	284,889,078	267,583,675	North Carolina	Onslow	78	1
199001	10940	11,637,042	10,279,989	11,637,042	10,279,989	South Carolina	Charleston	112	3
199006	10947	487,436	356,773	487,436	356,773	Florida	Monroe	116	3
199007	10947	4,920,562	4,541,751	4,920,562	4,541,751	South Carolina	Charleston	94	1
199014	10947	38,600,538	34,681,913	38,600,538	34,681,913	Georgia	Liberty	83	1

**North Carolina
Residential Flood**

Response to North Carolina General Statutes § 58-36-15 (d2) (1)

EventID	Year	GU_Loss_wDS	GR_Loss_wDS	GU_Loss_xDS	GR_Loss_xDS	LandfallState	LandfallCounty	WindSpeed	SS_Intensity
199024	10972	3,325,201,556	3,259,478,773	3,325,201,556	3,259,478,773	South Carolina	Georgetown	125	3
199032	10972	25,191,284	24,574,734	25,191,284	24,574,734	NA	NA	NA	NA
199033	10972	24,568,577	23,727,272	24,568,577	23,727,272	NA	NA	NA	NA
199045	10978	3,612,725	3,262,142	3,612,725	3,262,142	NA	NA	NA	NA
199083	10998	5,465,904	4,866,832	5,465,904	4,866,832	NA	NA	NA	NA
199100	10998	10,261,989	9,753,889	10,261,989	9,753,889	Florida	Citrus	121	3
199101	11012	2,683,492	2,086,261	2,683,492	2,086,261	Massachusetts	Barnstable	94	1
199126	11050	19,614	8,908	19,614	8,908	NA	NA	NA	NA
199139	11051	16,556,139	14,860,017	16,556,139	14,860,017	North Carolina	Hyde	103	2
199141	11051	44,944,321	43,450,184	44,944,321	43,450,184	Florida	Monroe	108	2
199163	11055	3,027,949	2,663,268	3,027,949	2,663,268	Florida	Escambia	156	4
199165	11055	14,035,620	12,490,866	14,035,620	12,490,866	NA	NA	NA	NA
199178	11067	1,662,605	1,354,216	1,662,605	1,354,216	Florida	Sarasota	63	0
199186	11075	2,449,163	2,155,148	2,449,163	2,155,148	North Carolina	Carteret	75	1
199198	11075	3,416,255	3,212,039	3,416,255	3,212,039	NA	NA	NA	NA
199224	11110	768,504	658,180	768,504	658,180	Florida	Miami-Dade	101	2
199230	11110	1,550,552	1,232,393	1,550,552	1,232,393	NA	NA	NA	NA
199232	11110	666,382	430,195	666,382	430,195	NA	NA	NA	NA
199253	11123	12,192,561	10,588,082	12,192,561	10,588,082	South Carolina	Charleston	79	1
199272	11126	11,854,643	10,542,490	11,854,643	10,542,490	NA	NA	NA	NA
199280	11126	254,732	182,949	254,732	182,949	NA	NA	NA	NA
199283	11126	79,766,013	71,855,746	79,766,013	71,855,746	NA	NA	NA	NA
199290	11127	5,736,892	5,286,540	5,736,892	5,286,540	NA	NA	NA	NA
199295	11127	18,967	7,325	18,967	7,325	Rhode Island	Washington	108	2
199298	11127	78,816,620	71,579,283	78,816,620	71,579,283	Maine	Knox	103	2
199300	11132	434,667,943	408,036,501	434,667,943	408,036,501	North Carolina	Carteret	115	3
199304	11132	5,838,355	5,356,695	5,838,355	5,356,695	NA	NA	NA	NA
199311	11140	6,383,787	5,409,386	6,383,787	5,409,386	NA	NA	NA	NA
199316	11158	7,901,113	7,005,633	7,901,113	7,005,633	NA	NA	NA	NA
199322	11158	1,119,385	962,698	1,119,385	962,698	NA	NA	NA	NA
199329	11158	274,670	235,151	274,670	235,151	Florida	Monroe	87	1
199339	11165	200,501	182,133	200,501	182,133	NA	NA	NA	NA
199361	11208	589,815,337	570,546,538	585,407,317	567,617,522	Georgia	Liberty	117	3
199396	11230	197,709,281	181,193,376	197,709,281	181,193,376	Florida	Gulf	86	1
199413	11241	46,925,414	43,221,490	46,925,414	43,221,490	Florida	Lee	63	0
199430	11255	1,073,541	870,410	1,073,541	870,410	Florida	Monroe	70	0
199440	11260	30,629,115	28,390,340	30,629,115	28,390,340	Massachusetts	Dukes	77	1
199441	11260	55,261	28,236	55,261	28,236	Maine	Lincoln	103	2
199442	11260	31,386	13,700	31,386	13,700	NA	NA	NA	NA
199457	11262	51,110,429	47,441,786	51,110,429	47,441,786	Florida	Monroe	123	3
199468	11266	2,410,641	2,257,001	2,410,641	2,257,001	Georgia	Camden	103	2
199490	11275	7,946,689	6,987,375	7,946,689	6,987,375	North Carolina	Dare	94	1
199521	11307	65,184,079	58,498,871	61,655,837	55,027,728	NA	NA	NA	NA
199540	11316	50,883	40,287	50,883	40,287	NA	NA	NA	NA
199567	11359	6,852,131	6,383,183	6,852,131	6,383,183	NA	NA	NA	NA
199595	11383	15,174,060	13,473,217	15,174,060	13,473,217	NA	NA	NA	NA
199612	11390	391,602,759	360,420,730	323,317,027	294,671,889	North Carolina	Hyde	114	3
199624	11390	841,428,983	761,133,972	716,637,060	691,180,145	Florida	Hernando	64	0
199646	11412	302	151	302	151	NA	NA	NA	NA
199674	11416	714,781	632,003	714,781	632,003	NA	NA	NA	NA
199677	11416	106,556	67,311	106,556	67,311	Georgia	Glynn	107	2
199680	11416	5,740,001	5,263,362	5,740,001	5,263,362	Louisiana	Plaquemines	73	0
199691	11422	1,048,477,442	987,166,260	1,015,639,405	958,570,949	North Carolina	Brunswick	104	2
199709	11448	23,694,841	21,118,550	23,694,841	21,118,550	Florida	Brevard	105	2
199743	11468	4,395,913	3,820,262	4,395,913	3,820,262	South Carolina	Beaufort	114	3
199757	11471	1,066,429	928,343	1,066,429	928,343	Florida	Miami-Dade	141	4
199788	11495	70,764	37,200	70,764	37,200	NA	NA	NA	NA
199809	11498	283,037	248,493	283,037	248,493	NA	NA	NA	NA
199821	11506	2,386,996	2,073,329	2,386,996	2,073,329	Florida	Pasco	114	3
199822	11506	482,335,428	466,034,946	482,335,428	466,034,946	NA	NA	NA	NA
199853	11521	39,182,221	34,974,095	39,182,221	34,974,095	NA	NA	NA	NA
199854	11521	494,558,069	480,820,505	494,558,069	480,820,505	Florida	Walton	120	3
199876	11530	16		16		Georgia	Camden	114	3

**North Carolina
Residential Flood**

Response to North Carolina General Statutes § 58-36-15 (d2) (1)

EventID	Year	GU_Loss_wDS	GR_Loss_wDS	GU_Loss_xDS	GR_Loss_xDS	LandfallState	LandfallCounty	WindSpeed	SS_Intensity
199882	11531	34,710,180	33,173,492	34,710,180	33,173,492	Georgia	Chatham	100	2
199889	11531	30,109,519	29,134,736	30,109,519	29,134,736	Louisiana	Plaquemines	121	3
199896	11543	100,887	64,544	100,887	64,544	NA	NA	NA	NA
199914	11548	184,624,584	175,914,695	184,624,584	175,914,695	NA	NA	NA	NA
199931	11556	39,957,352	36,903,908	39,957,352	36,903,908	North Carolina	Carteret	109	2
199947	11585	8,233,256	7,468,317	8,233,256	7,468,317	NA	NA	NA	NA
199979	11621	96,559	58,644	96,559	58,644	Florida	Wakulla	81	1
200026	11637	36,406,995	33,451,718	35,574,655	32,672,686	Florida	Broward	158	5
200049	11638	172,069,101	156,834,322	172,069,101	156,834,322	NA	NA	NA	NA
200055	11646	15,341,329	15,025,149	15,341,329	15,025,149	Florida	Indian River	74	1
200061	11654	38,076,550	37,150,447	38,076,550	37,150,447	NA	NA	NA	NA
200072	11658	1,136,989,480	1,070,360,661	1,044,972,878	1,015,221,133	NA	NA	NA	NA
200096	11685	14,431,871	12,699,316	13,984,348	12,280,693	Florida	Martin	152	4
200135	11717	2,198,937	1,909,205	2,198,937	1,909,205	Maine	Hancock	80	1
200141	11717	26,021,491	23,909,837	26,021,491	23,909,837	Florida	Volusia	103	2
200156	11718	94,163,419	89,992,509	94,163,419	89,992,509	NA	NA	NA	NA
200162	11719	84,514,752	77,559,815	84,514,752	77,559,815	NA	NA	NA	NA
200172	11725	2,892,368	2,374,143	2,892,368	2,374,143	North Carolina	New Hanover	63	0
200176	11725	2,266,373	1,947,375	2,266,373	1,947,375	NA	NA	NA	NA
200209	11745	4,331	2,427	4,186	2,301	Georgia	Glynn	104	2
200227	11792	302,685	208,516	302,685	208,516	North Carolina	Dare	75	1
200241	11808	142,529	124,025	142,430	123,970	Massachusetts	Dukes	107	2
200244	11808	4,642	2,453	4,642	2,453	Florida	Monroe	123	3
200246	11808	320,982	241,750	320,982	241,750	NA	NA	NA	NA
200249	11810	2,753	1,682	2,753	1,682	NA	NA	NA	NA
200261	11810	123,654,532	113,843,030	123,654,532	113,843,030	North Carolina	Hyde	107	2
200305	11882	18,007,189	15,873,425	18,007,189	15,873,425	NA	NA	NA	NA
200314	11886	232,753	200,326	232,753	200,326	Georgia	Camden	84	1
200332	11891	186		186		NA	NA	NA	NA
200334	11891	36,171,869	34,507,581	36,171,869	34,507,581	South Carolina	Charleston	95	1
200349	11897	1,093	7	1,093	7	New York	Suffolk	86	1
200350	11902	3,053,988	2,627,080	3,053,988	2,627,080	Massachusetts	Dukes	99	2
200351	11902	39,700,964	34,694,344	39,446,137	34,451,942	South Carolina	Charleston	100	2
200375	11909	283,911	235,387	283,911	235,387	Florida	Taylor	80	1
200380	11909	143,374,723	136,620,413	143,374,723	136,620,413	Florida	Monroe	46	0
200381	11909	4,377,790	3,664,592	4,377,790	3,664,592	North Carolina	Carteret	63	0
200407	11936	47,162,768	42,530,637	47,162,768	42,530,637	Florida	Escambia	90	1
200408	11936	41,882	20,887	41,882	20,887	Louisiana	Terrebonne	97	2
200445	11966	9,248	4,042	9,248	4,042	NA	NA	NA	NA
200477	11999	56,279,686	51,634,032	56,279,686	51,634,032	North Carolina	Carteret	79	1
200504	12017	753,220,638	709,119,493	700,424,531	676,417,722	North Carolina	Carteret	103	2
200505	12017	111,249,589	105,111,856	105,247,524	99,887,366	South Carolina	Beaufort	104	2
200508	12017	2,545,281	2,074,740	2,404,160	1,943,983	Virginia	Virginia Bea	84	1
200520	12022	7,118	5,168	7,118	5,168	NA	NA	NA	NA
200528	12022	358,846,636	344,605,389	358,843,221	344,602,037	Florida	Brevard	154	4
200578	12077	111,982,574	108,365,215	111,982,574	108,365,215	Georgia	Glynn	99	2
200602	12080	3,385,756,274	3,034,641,629	3,081,067,684	2,777,099,224	Georgia	McIntosh	105	2
200610	12093	32,475	22,104	32,475	22,104	NA	NA	NA	NA
200613	12103	216		216		NA	NA	NA	NA
200616	12103	231,533,673	224,561,900	231,533,673	224,561,900	NA	NA	NA	NA
200624	12119	25,075,151	23,917,619	25,075,151	23,917,619	South Carolina	Charleston	82	1
200632	12119	22,055	7,730	21,627	7,488	Florida	Monroe	91	1
200680	12157	112,426,319	107,008,823	103,804,240	100,606,659	Florida	Saint Lucie	150	4
200682	12157	1,260,221	1,092,656	1,227,584	1,062,167	Florida	Dixie	103	2
200702	12158	275,420	201,597	275,420	201,597	NA	NA	NA	NA
200717	12162	1,263,364	1,026,071	1,263,364	1,026,071	North Carolina	Dare	88	1
200761	12213	380,607,485	368,811,277	380,607,485	368,811,277	North Carolina	Carteret	75	1
200777	12224	251,298,462	238,133,958	251,298,462	238,133,958	North Carolina	Onslow	108	2
200812	12269	587,143,681	540,034,423	587,143,681	540,034,423	North Carolina	Pender	116	3
200825	12269	1,335	318	1,335	318	Florida	Monroe	180	5
200830	12272	410,241,560	394,638,212	401,104,666	388,330,371	Georgia	McIntosh	80	1
200841	12290	14,344,034	12,924,060	14,344,034	12,924,060	NA	NA	NA	NA
200842	12290	625,577	469,096	625,577	469,096	Florida	Monroe	52	0

**North Carolina
Residential Flood**

Response to North Carolina General Statutes § 58-36-15 (d2) (1)

EventID	Year	GU_Loss_wDS	GR_Loss_wDS	GU_Loss_xDS	GR_Loss_xDS	LandfallState	LandfallCounty	WindSpeed	SS_Intensity
200850	12290	168,202,633	151,980,258	168,202,633	151,980,258	NA	NA	NA	NA
200861	12291	120,577	88,142	120,577	88,142	Florida	Dixie	62	0
200863	12291	217,745	191,943	217,745	191,943	NA	NA	NA	NA
200870	12299	30,519,990	29,455,171	30,519,990	29,455,171	Florida	Duval	117	3
200882	12303	299,563	231,584	299,563	231,584	NA	NA	NA	NA
200884	12303	240,856	177,348	240,856	177,348	Georgia	Chatham	46	0
200896	12309	23,156	14,938	23,156	14,938	South Carolina	Charleston	119	3
200916	12317	186,463	144,541	186,463	144,541	NA	NA	NA	NA
200923	12321	1,007,316	728,447	1,007,316	728,447	NA	NA	NA	NA
200943	12329	1,607	920	1,607	920	South Carolina	Charleston	118	3
201003	12344	460,456,617	444,480,253	450,643,632	438,002,309	Louisiana	Vermilion	64	0
201014	12358	25,486,101	24,632,840	25,486,101	24,632,840	Louisiana	Lafourche	70	0
201019	12358	2,902,100	2,578,339	2,902,100	2,578,339	NA	NA	NA	NA
201031	12362	32,015	4,731	32,015	4,731	NA	NA	NA	NA
201054	12383	166,884,307	155,102,775	166,884,307	155,102,775	North Carolina	Dare	89	1
201072	12393	561,569	474,121	561,569	474,121	NA	NA	NA	NA
201073	12393	3,617,715	3,297,912	3,617,715	3,297,912	NA	NA	NA	NA
201088	12400	3,233,727	3,076,770	3,233,727	3,076,770	Florida	Monroe	112	3
201089	12400	95,193	66,266	95,193	66,266	NA	NA	NA	NA
201123	12424	109		109		New York	Suffolk	111	3
201127	12424	30,196,928	26,638,270	30,196,928	26,638,270	North Carolina	Dare	80	1
201131	12425	1,103,796	951,353	1,103,796	951,353	Florida	Monroe	75	1
201158	12429	249,781,526	240,106,579	249,781,526	240,106,579	NA	NA	NA	NA
201177	12444	1,464,384	1,312,038	1,464,384	1,312,038	Georgia	McIntosh	82	1
201189	12446	46,848,827	42,785,651	46,848,827	42,785,651	North Carolina	Pender	79	1
201246	12493	4,195,342	3,764,850	4,195,342	3,764,850	Florida	Saint Johns	109	2
201284	12509	130		130		NA	NA	NA	NA
201290	12509	2,694,338	2,031,133	2,694,338	2,031,133	Virginia	Accomack	103	2
201325	12526	5,733	3,663	5,733	3,663	Florida	Brevard	110	2
201328	12526	44,063,658	40,333,991	44,063,658	40,333,991	NA	NA	NA	NA
201332	12539	106,039	100,414	106,039	100,414	NA	NA	NA	NA
201346	12563	127,938	103,217	127,938	103,217	Louisiana	Terrebonne	107	2
201361	12563	131,453,243	117,718,949	131,453,243	117,718,949	NA	NA	NA	NA
201368	12582	487,030,282	470,918,927	487,030,282	470,918,927	NA	NA	NA	NA
201384	12591	4,991	1,137	4,920	1,104	Florida	Miami-Dade	138	4
201386	12605	2,044,222	1,867,419	2,044,222	1,867,419	NA	NA	NA	NA
201387	12605	1,066,125	1,022,655	1,066,125	1,022,655	Louisiana	Terrebonne	104	2
201391	12605	4,179,275	3,371,131	4,179,275	3,371,131	North Carolina	Carteret	82	1
201458	12663	46,092,653	44,733,200	46,092,653	44,733,200	South Carolina	Beaufort	105	2
201465	12663	676	294	676	294	Florida	Nassau	121	3
201483	12672	73,157	40,283	73,157	40,283	NA	NA	NA	NA
201484	12672	11,469,418	10,624,498	11,469,418	10,624,498	Georgia	McIntosh	76	1
201489	12682	14,575	12,975	14,575	12,975	Georgia	Glynn	98	2
201500	12685	158,962	115,573	158,962	115,573	NA	NA	NA	NA
201501	12685	1,005,673,218	962,870,898	973,557,081	942,598,366	Florida	Monroe	113	3
201503	12685	309,471,964	297,379,843	299,287,481	290,098,802	Louisiana	Terrebonne	88	1
201529	12694	20,979,157	19,302,384	20,979,157	19,302,384	NA	NA	NA	NA
201537	12698	2,467,123	2,212,527	2,467,123	2,212,527	NA	NA	NA	NA
201541	12698	96,908,424	88,927,464	96,908,424	88,927,464	North Carolina	Carteret	81	1
201543	12698	3,407,846	3,145,199	3,407,846	3,145,199	Rhode Island	Newport	104	2
201558	12705	255,563,636	239,147,758	255,563,636	239,147,758	North Carolina	Onslow	118	3
201566	12720	54,431,195	49,484,963	54,431,195	49,484,963	North Carolina	Carteret	107	2
201579	12722	571	91	571	91	Florida	Brevard	75	1
201594	12729	1,237,401	1,082,507	1,237,401	1,082,507	South Carolina	Charleston	102	2
201602	12752	850,090,140	823,083,969	850,090,140	823,083,969	South Carolina	Horry	115	3
201634	12760	22,640,479	21,523,403	20,132,105	19,464,843	Florida	Monroe	126	3
201636	12760	2,272,265,145	2,096,787,268	2,004,907,925	1,938,136,545	Florida	Saint Johns	113	3
201646	12765	1,755,849	1,449,009	1,755,849	1,449,009	Florida	Saint Johns	74	1
201668	12801	56,550,470	51,933,174	56,550,470	51,933,174	South Carolina	Charleston	102	2
201692	12802	4,356,142	3,964,760	4,356,142	3,964,760	NA	NA	NA	NA
201719	12839	1,399,524	1,225,123	1,399,524	1,225,123	Florida	Saint Johns	112	3
201733	12845	181,286,241	166,577,274	178,217,845	163,708,357	North Carolina	Pender	102	2
201742	12845	2,291,774	2,056,317	2,255,019	2,020,801	Florida	Monroe	133	4

**North Carolina
Residential Flood**

Response to North Carolina General Statutes § 58-36-15 (d2) (1)

EventID	Year	GU_Loss_wDS	GR_Loss_wDS	GU_Loss_xDS	GR_Loss_xDS	LandfallState	LandfallCounty	WindSpeed	SS_Intensity
201767	12857	491,395,183	468,825,043	491,395,183	468,825,043	South Carolina	Charleston	97	2
201775	12857	8,550	2,160	8,550	2,160	Georgia	Liberty	84	1
201785	12862	101,072,329	91,322,630	101,072,329	91,322,630	NA	NA	NA	NA
201786	12862	39,915,218	38,253,304	36,558,783	35,915,903	Florida	Monroe	119	3
201788	12862	181,650,979	167,470,465	160,950,771	148,224,889	South Carolina	Charleston	104	2
201806	12863	35,063,566	32,495,988	35,063,566	32,495,988	Florida	Monroe	91	1
201807	12863	1,142	417	1,142	417	NA	NA	NA	NA
201813	12863	20,749,558	18,394,972	20,749,558	18,394,972	North Carolina	Dare	78	1
201824	12866	242,209,175	223,859,983	215,793,040	198,343,408	North Carolina	Hyde	101	2
201833	12870	1,081,935,637	1,018,752,671	994,027,817	964,614,714	Florida	Monroe	71	0
201841	12885	3,079	1,119	3,079	1,119	Massachusetts	Dukes	88	1
201858	12896	436,881,200	407,927,009	436,881,200	407,927,009	North Carolina	New Hanover	89	1
201859	12906	6,599,445	5,893,323	6,599,445	5,893,323	North Carolina	Onslow	58	0
201864	12906	1,657,519	1,484,239	1,657,350	1,484,088	NA	NA	NA	NA
201877	12909	1,299,299	1,155,169	1,299,299	1,155,169	Florida	Monroe	139	4
201884	12909	13,006,289	11,320,923	13,006,289	11,320,923	NA	NA	NA	NA
201896	12919	2,781,414	2,335,139	2,781,414	2,335,139	NA	NA	NA	NA
201903	12919	112,823,900	100,068,275	112,823,900	100,068,275	North Carolina	Hyde	97	2
201934	12922	1,027,629	830,436	1,027,629	830,436	North Carolina	Carteret	69	0
201945	12925	34,236,158	29,861,284	34,236,158	29,861,284	South Carolina	Beaufort	90	1
201957	12925	198,253,569	188,599,864	197,200,201	187,706,188	Florida	Miami-Dade	141	4
201968	12929	7,979	3,306	7,979	3,306	NA	NA	NA	NA
201989	12946	1,695,714	1,340,994	1,695,714	1,340,994	NA	NA	NA	NA
201997	12951	867,616	565,179	867,616	565,179	NA	NA	NA	NA
202016	12952	47,927,023	43,274,471	47,927,023	43,274,471	Florida	Citrus	35	0
202020	12952	58,620	39,578	58,620	39,578	NA	NA	NA	NA
202022	12965	800,477	624,073	788,174	612,996	South Carolina	Beaufort	97	2
202026	12965	208,857,614	201,821,909	206,718,983	200,270,869	Florida	Hernando	71	0
202051	12985	73,939,581	67,478,185	73,939,581	67,478,185	Florida	Volusia	103	2
202073	12994	1,148,201	1,064,662	1,148,201	1,064,662	Florida	Palm Beach	149	4
202089	13033	2,995,634	2,282,503	2,995,634	2,282,503	NA	NA	NA	NA
202096	13033	562,938,674	522,078,050	562,938,674	522,078,050	NA	NA	NA	NA
202098	13063	250,641,243	238,655,507	250,641,243	238,655,507	Florida	Wakulla	88	1
202112	13063	169,852	92,466	169,852	92,466	NA	NA	NA	NA
202146	13079	530,323,456	505,063,709	517,207,007	494,897,784	North Carolina	New Hanover	109	2
202153	13081	1,154,979,281	1,061,185,761	1,117,763,297	1,030,285,235	South Carolina	Beaufort	97	2
202163	13084	729,888	576,403	729,888	576,403	Florida	Monroe	92	1
202187	13102	46,806	42,923	46,806	42,923	NA	NA	NA	NA
202190	13102	207,317,067	198,018,236	207,317,067	198,018,236	Florida	Brevard	93	1
202225	13131	53,423	29,729	53,423	29,729	NA	NA	NA	NA
202226	13131	481,119	336,744	481,119	336,744	Massachusetts	Dukes	46	0
202274	13170	35,546,654	31,638,799	35,546,654	31,638,799	North Carolina	New Hanover	55	0
202282	13174	583,464,939	560,998,405	583,464,939	560,998,405	Georgia	Chatham	98	2
202298	13183	340,112	298,571	340,112	298,571	NA	NA	NA	NA
202323	13202	863,990,641	834,269,515	850,645,036	823,549,636	South Carolina	Horry	108	2
202327	13202	27,886	24,796	27,886	24,796	NA	NA	NA	NA
202328	13202	1,895,567	1,625,950	1,824,044	1,557,549	Florida	Monroe	122	3
202337	13211	10,196,686	9,596,900	10,196,686	9,596,900	Georgia	Chatham	114	3
202367	13220	2,255,100	1,906,059	2,255,100	1,906,059	North Carolina	Carteret	47	0
202389	13246	22,178,662	21,350,808	22,178,662	21,350,808	Florida	Monroe	141	4
202400	13246	21,102,471	18,965,227	21,102,471	18,965,227	New York	Nassau	103	2
202408	13260	19,819,159	17,241,887	19,819,159	17,241,887	Florida	Citrus	57	0
202410	13260	37,461,603	32,720,239	37,461,603	32,720,239	NA	NA	NA	NA
202447	13298	1,023,081,302	944,411,430	1,008,019,072	930,200,327	Florida	Monroe	128	3
202453	13298	514,994	382,924	514,994	382,924	North Carolina	Carteret	82	1
202456	13298	3,272,045	2,620,806	3,264,223	2,614,085	NA	NA	NA	NA
202470	13302	178,433	148,640	178,433	148,640	Florida	Monroe	122	3
202482	13326	972,968	844,370	972,968	844,370	NA	NA	NA	NA
202528	13351	222,950	189,484	222,950	189,484	Massachusetts	Nantucket	103	2
202546	13363	485,784,560	470,216,454	477,534,887	465,005,540	Florida	Monroe	69	0
202548	13363	31,520,421	27,980,116	31,518,914	27,978,752	Florida	Miami-Dade	145	4
202553	13366	3,396	317	2,937	207	New York	Nassau	80	1
202582	13387	748,393,899	725,766,753	748,393,899	725,766,753	South Carolina	Georgetown	99	2

**North Carolina
Residential Flood**

Response to North Carolina General Statutes § 58-36-15 (d2) (1)

EventID	Year	GU_Loss_wDS	GR_Loss_wDS	GU_Loss_xDS	GR_Loss_xDS	LandfallState	LandfallCounty	WindSpeed	SS_Intensity
202585	13387	12,803,394	11,486,988	12,803,394	11,486,988	North Carolina	Dare	64	0
202597	13389	9,899,052	8,843,142	9,899,052	8,843,142	New York	Suffolk	81	1
202604	13390	9,921,453	8,864,854	9,921,453	8,864,854	Florida	Monroe	97	2
202649	13412	103,699,877	98,571,836	103,699,877	98,571,836	Florida	Brevard	81	1
202654	13412	46,798,680	44,914,538	46,798,649	44,914,515	NA	NA	NA	NA
202663	13433	754,915	629,652	754,915	629,652	Florida	Franklin	79	1
202667	13433	3,833,984	3,301,348	3,833,984	3,301,348	Florida	Monroe	86	1
202675	13436	87,295	63,906	87,295	63,906	NA	NA	NA	NA
202691	13437	73,429,954	67,106,922	73,429,954	67,106,922	Florida	Monroe	29	0
202700	13448	55,648,692	51,909,922	55,648,692	51,909,922	Maryland	Worcester	69	0
202708	13452	968,949	831,239	968,949	831,239	North Carolina	Pender	74	1
202749	13485	681,849,811	650,656,985	649,994,295	628,956,245	Georgia	Liberty	99	2
202751	13485	192,956	130,265	192,956	130,265	Florida	Monroe	55	0
202770	13511	1,490,216	1,040,365	1,490,216	1,040,365	NA	NA	NA	NA
202781	13511	1,331,309,303	1,298,327,174	1,331,309,303	1,298,327,174	South Carolina	Horry	131	4
202785	13527	4,576,978	3,757,927	4,576,978	3,757,927	NA	NA	NA	NA
202799	13527	1,750,985,672	1,608,181,978	1,704,791,217	1,567,936,183	NA	NA	NA	NA
202813	13540	58,954	32,762	58,954	32,762	Florida	Monroe	63	0
202822	13540	237	81	237	81	NA	NA	NA	NA
202832	13546	73,045	53,736	73,045	53,736	NA	NA	NA	NA
202839	13546	8,630,971	7,568,368	8,630,971	7,568,368	NA	NA	NA	NA
202845	13554	8,449,063	7,327,352	8,449,063	7,327,352	NA	NA	NA	NA
202847	13554	76,199,911	71,033,255	73,749,448	68,649,436	South Carolina	Charleston	112	3
202848	13554	3,378,211	3,201,040	3,181,744	3,079,942	Louisiana	Terrebonne	119	3
202853	13554	14,370,864	14,039,077	13,883,176	13,672,904	Florida	Sarasota	124	3
202858	13554	34,053,440	30,434,549	33,881,073	30,269,174	North Carolina	Pender	80	1
202894	13576	98,019,741	90,169,664	98,019,741	90,169,664	South Carolina	Georgetown	87	1
202952	13626	1,114,606,656	1,042,948,217	1,091,024,200	1,021,507,946	Georgia	Liberty	67	0
203008	13686	22,151,742	20,204,345	22,151,742	20,204,345	Georgia	Camden	107	2
203019	13687	535,352	399,846	534,313	398,972	Rhode Island	Washington	57	0
203025	13687	2,779,716,641	2,706,708,582	2,779,716,641	2,706,708,582	Florida	Monroe	88	1
203040	13705	59,488	32,471	59,488	32,471	NA	NA	NA	NA
203053	13741	165,348,378	155,441,049	165,348,378	155,441,049	North Carolina	Carteret	106	2
203069	13751	2,445,474	2,222,365	2,445,474	2,222,365	NA	NA	NA	NA
203116	13831	20,899,240	18,709,115	20,899,240	18,709,115	NA	NA	NA	NA
203250	13914	476,536	443,972	476,536	443,972	Georgia	Glynn	98	2
203254	13914	1,769	1,523	1,769	1,523	NA	NA	NA	NA
203257	13914	284,262,118	265,314,862	284,262,118	265,314,862	North Carolina	Hyde	84	1
203271	13929	2		2		Florida	Duval	111	3
203288	13933	432,539,112	417,704,189	432,539,112	417,704,189	NA	NA	NA	NA
203339	13965	41,612,732	38,658,946	41,612,732	38,658,946	NA	NA	NA	NA
203344	13965	80,488	42,693	80,488	42,693	Louisiana	Plaquemines	107	2
203349	13986	20,376,002	17,798,197	20,376,002	17,798,197	Florida	Monroe	70	0
203416	14010	6,755,304	5,890,119	6,755,304	5,890,119	Florida	Taylor	63	0
203434	14025	8,377,148	7,772,131	8,377,148	7,772,131	South Carolina	Charleston	117	3
203444	14031	2,177,573	1,746,756	2,177,573	1,746,756	North Carolina	New Hanover	77	1
203467	14040	1,361,098	1,201,096	1,361,098	1,201,096	NA	NA	NA	NA
203470	14040	314,093,297	302,324,959	314,093,297	302,324,959	Florida	Volusia	62	0
203477	14047	65,158,624	57,949,401	65,158,624	57,949,401	Florida	Monroe	131	4
203488	14059	4,503	3,615	4,503	3,615	NA	NA	NA	NA
203518	14082	137,738,198	127,892,113	137,738,198	127,892,113	North Carolina	Carteret	119	3
203530	14087	18,045	13,406	17,443	12,869	NA	NA	NA	NA
203589	14136	20,289	6,937	20,289	6,937	Massachusetts	Barnstable	92	1
203650	14164	1,478,003	1,249,181	1,478,003	1,249,181	Florida	Walton	152	4
203656	14164	226,773,577	216,693,973	226,773,577	216,693,973	North Carolina	Hyde	88	1
203659	14164	3,974	1,350	3,974	1,350	NA	NA	NA	NA
203687	14204	23,553,789	22,762,938	23,553,789	22,762,938	Florida	Duval	92	1
203699	14204	294,645,213	277,968,263	294,645,213	277,968,263	Georgia	Chatham	102	2
203702	14207	2,199,549	1,981,029	2,199,549	1,981,029	Florida	Monroe	69	0
203736	14232	95,577,150	93,871,151	95,577,150	93,871,151	South Carolina	Beaufort	80	1
203754	14239	63,393,305	61,317,634	63,265,777	61,211,127	NA	NA	NA	NA
203758	14239	231,225	175,435	231,225	175,435	NA	NA	NA	NA
203761	14275	6,979,411	6,518,428	6,979,411	6,518,428	Florida	Monroe	121	3

**North Carolina
Residential Flood**

Response to North Carolina General Statutes § 58-36-15 (d2) (1)

EventID	Year	GU_Loss_wDS	GR_Loss_wDS	GU_Loss_xDS	GR_Loss_xDS	LandfallState	LandfallCounty	WindSpeed	SS_Intensity
203762	14275	171,099	154,773	171,099	154,773	South Carolina	Beaufort	75	1
203765	14275	1,290,971	1,090,513	1,290,971	1,090,513	NA	NA	NA	NA
203770	14275	5,960	4,995	5,960	4,995	Florida	Duval	111	3
203806	14321	352,224,767	337,173,010	352,224,767	337,173,010	South Carolina	Georgetown	96	2
203807	14321	61,439,147	57,469,500	61,439,147	57,469,500	Massachusetts	Nantucket	75	1
203831	14339	844,643	728,069	844,643	728,069	Maine	Knox	111	3
203865	14412	594,524,934	546,354,178	594,524,934	546,354,178	North Carolina	Brunswick	79	1
203886	14426	537,889,848	521,501,155	537,889,848	521,501,155	NA	NA	NA	NA
203894	14427	427,445,351	412,981,374	427,445,351	412,981,374	New York	Suffolk	103	2
203915	14433	103,737,107	95,452,963	101,710,558	93,645,866	Georgia	Chatham	115	3
203921	14433	138,428,860	125,920,378	138,428,860	125,920,378	North Carolina	Carteret	47	0
203942	14444	35,745,622	32,610,264	35,745,622	32,610,264	NA	NA	NA	NA
203945	14444	542,615	422,701	542,615	422,701	Florida	Sarasota	34	0
203958	14449	2,662,816	2,299,020	2,662,816	2,299,020	NA	NA	NA	NA
203963	14453	26,953,781	24,626,768	25,892,820	23,598,094	North Carolina	Onslow	103	2
203970	14453	1,619,981	1,170,920	1,596,293	1,150,365	NA	NA	NA	NA
203998	14476	119,313,149	109,224,188	119,313,149	109,224,188	South Carolina	Georgetown	78	1
204005	14476	205,612,474	191,467,772	205,612,474	191,467,772	North Carolina	Pender	102	2
204019	14494	583,521,780	557,874,045	583,521,780	557,874,045	Louisiana	Plaquemines	119	3
204029	14494	1,101,428,216	1,056,089,915	1,101,428,216	1,056,089,915	North Carolina	Brunswick	113	3
204056	14505	1,705,173,752	1,566,522,578	1,663,315,178	1,531,381,811	NA	NA	NA	NA
204059	14510	2,166,422	1,726,874	2,166,422	1,726,874	NA	NA	NA	NA
204068	14517	4,919,458	4,163,445	4,919,458	4,163,445	Louisiana	Terrebonne	83	1
204119	14575	134,223,815	124,404,639	134,223,815	124,404,639	North Carolina	Onslow	114	3
204131	14577	2,054	830	2,054	830	Florida	Bay	80	1
204133	14577	5,604	3,428	5,604	3,428	NA	NA	NA	NA
204134	14577	79,962,122	76,925,693	79,962,122	76,925,693	Florida	Miami-Dade	147	4
204201	14609	3,571,615	3,186,366	3,571,615	3,186,366	Florida	Hernando	68	0
204206	14609	974,958	723,699	974,958	723,699	Florida	Broward	148	4
204225	14634	638,937	571,111	638,937	571,111	Massachusetts	Dukes	100	2
204229	14634	6,088,449	5,101,296	6,088,449	5,101,296	NA	NA	NA	NA
204238	14643	51,557,719	47,852,274	48,530,973	45,153,137	NA	NA	NA	NA
204257	14646	1,523,590,355	1,486,113,064	1,523,590,355	1,486,113,064	South Carolina	Georgetown	109	2
204259	14646	664,901,458	642,450,172	664,901,458	642,450,172	Florida	Dixie	110	2
204268	14653	1,821,969	1,795,489	1,821,969	1,795,489	NA	NA	NA	NA
204281	14663	72,999,088	63,695,167	72,999,088	63,695,167	North Carolina	Carteret	110	2
204297	14671	45,776,353	43,136,990	45,776,353	43,136,990	Florida	Monroe	63	0
204307	14674	161,779,327	156,754,899	161,779,327	156,754,899	Florida	Monroe	145	4
204333	14689	252,541,100	241,435,227	252,541,100	241,435,227	North Carolina	New Hanover	114	3
204357	14706	500,622	458,988	500,622	458,988	Florida	Monroe	78	1
204371	14716	131,006,707	124,861,299	131,006,707	124,861,299	NA	NA	NA	NA
204378	14744	20,915	11,381	20,915	11,381	NA	NA	NA	NA
204390	14748	850	504	850	504	NA	NA	NA	NA
204395	14748	73,201,171	66,827,908	73,201,171	66,827,908	Florida	Broward	40	0
204402	14761	447,763	372,860	447,763	372,860	NA	NA	NA	NA
204403	14761	39,054,477	34,834,314	39,054,477	34,834,314	Florida	Citrus	93	1
204407	14761	23,249,368	20,728,047	23,249,368	20,728,047	New York	Suffolk	99	2
204408	14761	5,319,646	4,485,924	5,319,646	4,485,924	NA	NA	NA	NA
204442	14788	1,978,066	1,771,810	1,978,066	1,771,810	Georgia	McIntosh	84	1
204464	14796	2,402,117	2,181,826	2,402,117	2,181,826	NA	NA	NA	NA
204469	14796	121,851,223	118,369,657	121,851,223	118,369,657	Georgia	Camden	113	3
204484	14800	34,552	21,579	34,552	21,579	NA	NA	NA	NA
204496	14809	1,707,195	1,539,406	1,707,195	1,539,406	Rhode Island	Washington	90	1
204523	14832	165,933	146,596	165,933	146,596	NA	NA	NA	NA
204525	14832	99,194,182	93,665,394	99,194,182	93,665,394	South Carolina	Charleston	118	3
204544	14841	8,649,177	8,333,761	8,649,177	8,333,761	Florida	Martin	151	4
204559	14900	220,216	152,024	220,216	152,024	Florida	Wakulla	91	1
204587	14914	3,660	875	3,660	875	NA	NA	NA	NA
204592	14920	607,393,005	560,259,815	607,393,005	560,259,815	NA	NA	NA	NA
204635	14928	34,381,488	30,448,862	34,381,488	30,448,862	North Carolina	Carteret	85	1
204644	14932	68,780	42,550	68,780	42,550	NA	NA	NA	NA
204688	14976	35	35	35	35	New York	Suffolk	104	2
204690	14976	112,778,886	106,493,487	112,778,886	106,493,487	NA	NA	NA	NA

**North Carolina
Residential Flood**

Response to North Carolina General Statutes § 58-36-15 (d2) (1)

EventID	Year	GU_Loss_wDS	GR_Loss_wDS	GU_Loss_xDS	GR_Loss_xDS	LandfallState	LandfallCounty	WindSpeed	SS_Intensity
204699	14976	12,291,171	10,678,875	12,291,171	10,678,875	North Carolina	Brunswick	76	1
204704	14987	73,411,953	66,757,250	73,411,953	66,757,250	South Carolina	Charleston	94	1
204709	14987	153,533,207	145,028,463	149,614,834	141,230,434	Florida	Monroe	127	3
204713	14987	2,095,079	1,764,126	2,095,079	1,764,126	NA	NA	NA	NA
204752	15047	10,412	7,373	10,412	7,373	New York	Suffolk	94	1
204776	15051	135,813	113,267	135,813	113,267	Florida	Miami-Dade	101	2
204817	15094	26,857,798	24,852,647	26,857,798	24,852,647	South Carolina	Charleston	95	1
204822	15094	2,783	1,184	2,783	1,184	Florida	Volusia	113	3
204831	15108	10,871	5,790	10,871	5,790	NA	NA	NA	NA
204833	15108	415,994,404	397,595,742	401,800,656	388,221,313	Florida	Monroe	143	4
204860	15118	396,913,719	383,122,477	396,913,719	383,122,477	South Carolina	Beaufort	81	1
204926	15134	75,777	59,467	75,777	59,467	NA	NA	NA	NA
204963	15147	41,424	32,734	41,424	32,734	NA	NA	NA	NA
204966	15152	518,998	459,986	518,998	459,986	NA	NA	NA	NA
204969	15152	1,215,902	980,575	1,215,902	980,575	NA	NA	NA	NA
204982	15152	172,857	94,463	172,857	94,463	NA	NA	NA	NA
204989	15161	328,441	241,603	328,441	241,603	Florida	Monroe	117	3
205004	15168	18,381,049	16,070,842	18,281,789	15,975,182	Florida	Monroe	52	0
205007	15168	8,497	5,503	8,497	5,503	NA	NA	NA	NA
205013	15175	75,515,441	70,881,123	75,515,441	70,881,123	Florida	Monroe	140	4
205032	15191	20,059	14,849	20,059	14,849	South Carolina	Charleston	110	2
205038	15191	489,301,836	443,849,342	489,029,178	443,596,639	South Carolina	Charleston	97	2
205042	15194	2,389,544,855	2,249,698,020	2,279,526,613	2,181,935,908	Florida	Monroe	126	3
205069	15207	9,523,702	7,962,160	9,523,702	7,962,160	South Carolina	Georgetown	76	1
205071	15207	4,235,379	3,911,489	4,235,379	3,911,489	Massachusetts	Dukes	99	2
205072	15207	6,152,615	5,489,910	6,152,615	5,489,910	Florida	Broward	78	1
205080	15220	2,177,182	1,890,608	2,177,182	1,890,608	NA	NA	NA	NA
205116	15248	188,785,118	180,528,313	188,785,118	180,528,313	North Carolina	Brunswick	109	2
205122	15248	1,107,582	889,777	1,107,582	889,777	Florida	Monroe	96	2
205123	15248	2,365,154	2,100,920	2,365,154	2,100,920	New York	Suffolk	126	3
205133	15250	22,103,698	20,806,013	22,103,698	20,806,013	NA	NA	NA	NA
205194	15275	5,378,401	4,730,813	5,179,820	4,542,086	South Carolina	Charleston	99	2
205198	15275	1,308,277,538	1,223,400,196	1,214,013,657	1,165,026,202	Alabama	Mobile	141	4
205229	15292	761,748	696,304	761,748	696,304	Rhode Island	Washington	97	2
205237	15295	722,009,012	700,331,279	722,009,012	700,331,279	Florida	Taylor	58	0
205277	15334	47,575	25,290	47,575	25,290	South Carolina	Charleston	95	1
205293	15341	767,908,443	743,047,455	767,908,443	743,047,455	Florida	Indian River	110	2
205296	15341	56,409,910	52,488,518	56,409,910	52,488,518	Florida	Monroe	133	4
205303	15345	37,343,444	34,515,556	36,620,504	33,810,929	South Carolina	Charleston	99	2
205304	15345	530,124,334	508,632,294	516,035,998	499,010,912	South Carolina	Beaufort	136	4
205314	15381	108,336,803	103,906,744	102,820,172	100,494,734	Georgia	Glynn	75	1
205317	15381	485,190,271	445,128,000	472,425,483	433,347,926	South Carolina	Georgetown	96	2
205326	15395	16,111,371	14,470,025	16,111,371	14,470,025	South Carolina	Charleston	98	2
205344	15409	29,764	24,167	29,764	24,167	NA	NA	NA	NA
205362	15419	1,118,595	883,869	1,118,595	883,869	NA	NA	NA	NA
205366	15419	154,187,201	149,625,375	152,614,211	148,543,214	NA	NA	NA	NA
205368	15443	2,241,077	1,844,680	2,241,077	1,844,680	NA	NA	NA	NA
205372	15443	776,135	583,892	776,135	583,892	North Carolina	Dare	81	1
205390	15451	6,318,730	5,306,952	6,318,730	5,306,952	North Carolina	Dare	76	1
205429	15516	59,720	50,193	59,720	50,193	NA	NA	NA	NA
205443	15522	6,509,907	5,594,478	6,509,907	5,594,478	North Carolina	Carteret	89	1
205472	15553	1,623,589,252	1,518,443,590	1,490,813,402	1,438,174,928	South Carolina	Beaufort	95	1
205473	15553	10,232,891	9,008,502	10,048,824	8,830,374	North Carolina	Carteret	89	2
205479	15562	212,388,828	198,938,874	212,388,828	198,938,874	North Carolina	Onslow	102	2
205517	15581	3,003,502	2,408,507	3,003,502	2,408,507	New York	Suffolk	68	0
205532	15595	227,205,500	220,219,531	227,205,500	220,219,531	NA	NA	NA	NA
205556	15617	579,800,919	558,752,211	579,800,919	558,752,211	North Carolina	New Hanover	81	1
205558	15617	638,856,423	613,070,494	638,856,423	613,070,494	NA	NA	NA	NA
205577	15618	79,474	71,282	79,474	71,282	South Carolina	Charleston	94	1
205581	15631	167,350,675	155,400,214	167,350,675	155,400,214	Georgia	McIntosh	114	3
205582	15631	5,999,138	5,406,884	5,999,138	5,406,884	Florida	Monroe	109	2
205585	15631	4,085,063	3,703,273	4,085,063	3,703,273	Florida	Broward	64	0
205595	15642	613,791	405,823	613,791	405,823	NA	NA	NA	NA

**North Carolina
Residential Flood**

Response to North Carolina General Statutes § 58-36-15 (d2) (1)

EventID	Year	GU_Loss_wDS	GR_Loss_wDS	GU_Loss_xDS	GR_Loss_xDS	LandfallState	LandfallCounty	WindSpeed	SS_Intensity
205600	15669	780,206,064	751,937,339	780,206,064	751,937,339	North Carolina	Carteret	133	4
205625	15695	2,610,087	2,285,005	2,610,018	2,284,970	Florida	Monroe	64	0
205626	15695	1,025,679,830	988,795,995	1,018,870,065	983,927,022	Georgia	Chatham	80	1
205633	15695	326,993,048	301,250,132	324,451,874	298,887,634	North Carolina	Brunswick	91	1
205637	15716	44,317,592	43,502,774	44,317,592	43,502,774	NA	NA	NA	NA
205640	15716	16,253,151	15,845,199	16,253,151	15,845,199	Georgia	Camden	135	4
205644	15718	150,628	123,603	148,865	121,879	Florida	Indian River	155	4
205664	15727	61,558	28,014	61,558	28,014	Florida	Nassau	103	2
205665	15727	4,833,642	4,151,124	4,833,642	4,151,124	Virginia	Virginia Bea	74	1
205666	15727	59,643,096	54,225,987	59,643,096	54,225,987	North Carolina	Carteret	88	1
205685	15745	97,903	57,210	97,903	57,210	NA	NA	NA	NA
205715	15752	866	16	866	16	NA	NA	NA	NA
205724	15759	294,712,607	279,527,201	288,160,604	273,310,992	Florida	Manatee	118	3
205741	15760	57,569,837	55,733,712	55,996,981	54,645,806	NA	NA	NA	NA
205750	15760	189,547,519	180,820,250	184,558,227	177,207,200	NA	NA	NA	NA
205774	15768	416,220,858	396,085,730	414,347,672	394,820,500	Florida	Monroe	156	4
205784	15773	552,201,535	534,589,640	552,201,535	534,589,640	Florida	Lee	83	1
205793	15801	181,172,835	170,100,032	169,845,526	160,190,687	NA	NA	NA	NA
205799	15801	4,126,155,110	3,798,630,518	3,879,572,343	3,589,829,825	South Carolina	Horry	102	2
205806	15829	226,176	209,292	226,176	209,292	Florida	Volusia	110	2
205826	15842	49,897,821	45,303,086	49,897,821	45,303,086	South Carolina	Georgetown	80	1
205842	15850	122,131,994	110,074,446	122,131,994	110,074,446	South Carolina	Charleston	88	1
205845	15850	500,878,900	485,947,110	500,878,900	485,947,110	Georgia	Chatham	91	1
205882	15881	14,892,317	13,415,750	14,892,317	13,415,750	Florida	Guif	108	2
205898	15888	98,344,535	90,676,514	98,344,535	90,676,514	NA	NA	NA	NA
205908	15921	9,840,528	8,839,151	9,840,528	8,839,151	Florida	Hernando	117	3
205909	15921	776,279,149	749,755,419	767,672,649	743,946,587	Florida	Taylor	87	1
205921	15930	61,048,373	56,670,392	61,048,373	56,670,392	South Carolina	Charleston	116	3
205929	15935	881,208	729,624	881,208	729,624	NA	NA	NA	NA
205943	15942	3,164,950,261	3,025,114,380	3,156,524,059	3,018,177,679	North Carolina	Brunswick	117	3
205947	15942	140		140		Maine	Hancock	70	0
205952	15942	59,587	39,643	59,587	39,643	NA	NA	NA	NA
205959	15943	1,767,306	1,465,055	1,767,306	1,465,055	NA	NA	NA	NA
205963	15943	766,671,399	700,781,760	765,748,426	699,889,762	South Carolina	Charleston	92	1
205964	15943	1,733,479	1,592,208	1,733,479	1,592,208	NA	NA	NA	NA
205984	15967	5,509,189,860	5,083,854,704	5,067,306,865	4,696,969,773	South Carolina	Horry	93	1
205994	15967	12,840,362	11,134,504	11,855,448	10,204,072	South Carolina	Charleston	98	2
206020	15986	99,764,178	97,156,109	99,764,178	97,156,109	Louisiana	Plaquemines	77	1
206032	15987	7,518,611	6,347,457	7,518,611	6,347,457	North Carolina	Onslow	75	1
206034	15987	5,464,771	5,267,785	5,464,771	5,267,785	Louisiana	Terrebonne	85	1
206084	16051	204,117	180,711	204,117	180,711	NA	NA	NA	NA
206085	16068	89,004,663	82,968,717	87,252,777	81,303,347	North Carolina	Dare	121	3
206090	16068	20,413	8,852	19,288	8,179	New Jersey	Ocean	122	3
206127	16092	54,939,906	52,478,330	54,939,906	52,478,330	NA	NA	NA	NA
206140	16101	69,977,917	63,173,480	69,977,917	63,173,480	North Carolina	Carteret	105	2
206188	16118	27,559	10,658	27,559	10,658	NA	NA	NA	NA
206203	16144	297,224	239,765	297,224	239,765	Florida	Okaloosa	127	3
206221	16150	30,405,790	29,165,819	30,405,790	29,165,819	Florida	Monroe	92	1
206234	16158	1,771,367	1,518,837	1,771,367	1,518,837	Florida	Manatee	29	0
206238	16158	457,291,306	438,596,486	457,291,306	438,596,486	North Carolina	Onslow	103	2
206257	16170	40,450	16,292	40,450	16,292	NA	NA	NA	NA
206268	16171	74,183,212	70,331,864	74,183,212	70,331,864	North Carolina	Carteret	113	3
206285	16188	22,833	14,010	22,099	13,434	North Carolina	Carteret	64	0
206292	16188	110,816,872	104,112,288	110,816,872	104,112,288	South Carolina	Georgetown	89	1
206298	16200	16,519,621	16,010,514	15,938,379	15,629,144	NA	NA	NA	NA
206322	16206	83,504	49,786	82,854	49,363	Florida	Saint Johns	111	3
206331	16209	274,773	224,548	274,773	224,548	South Carolina	Beaufort	120	3
206342	16256	95,364,349	88,297,892	95,364,349	88,297,892	NA	NA	NA	NA
206347	16256	4,767,229	4,309,620	4,767,229	4,309,620	Florida	Walton	120	3
206348	16256	294,916,708	273,254,729	294,916,708	273,254,729	South Carolina	Horry	93	1
206349	16256	64,494,006	59,073,134	64,494,006	59,073,134	North Carolina	Brunswick	100	2
206356	16256	202,092	142,474	202,092	142,474	Florida	Escambia	91	1
206369	16257	25,870	17,796	25,870	17,796	NA	NA	NA	NA

**North Carolina
Residential Flood**

Response to North Carolina General Statutes § 58-36-15 (d2) (1)

EventID	Year	GU_Loss_wDS	GR_Loss_wDS	GU_Loss_xDS	GR_Loss_xDS	LandfallState	LandfallCounty	WindSpeed	SS_Intensity
206393	16321	4,191,433	3,528,685	4,191,433	3,528,685	NA	NA	NA	NA
206407	16324	41,194,919	38,689,580	41,194,919	38,689,580	South Carolina	Charleston	74	1
206425	16328	682,049,136	654,359,447	682,049,136	654,359,447	NA	NA	NA	NA
206444	16339	317,801	276,325	317,801	276,325	NA	NA	NA	NA
206446	16339	18,807	14,457	18,807	14,457	NA	NA	NA	NA
206449	16339	11,346,600	10,620,090	11,346,600	10,620,090	Florida	Sarasota	51	0
206462	16366	41,438	28,288	41,438	28,288	Florida	Monroe	52	0
206464	16366	218,040,531	207,607,590	218,040,531	207,607,590	South Carolina	Georgetown	91	1
206490	16388	31,854,686	28,442,170	31,854,686	28,442,170	North Carolina	Brunswick	81	1
206503	16398	116,877,286	107,476,246	111,429,997	102,316,546	NA	NA	NA	NA
206509	16398	1,675,017	1,398,403	1,675,017	1,398,403	NA	NA	NA	NA
206510	16398	14,842	4,531	14,411	4,317	New Jersey	Monmouth	106	2
206523	16408	1,097,692	1,033,945	1,097,692	1,033,945	NA	NA	NA	NA
206555	16444	16,673,462	14,873,491	16,673,462	14,873,491	North Carolina	Carteret	102	2
206608	16507	22,194,022	20,301,596	22,194,022	20,301,596	NA	NA	NA	NA
206613	16507	13,898	8,333	13,898	8,333	Florida	Lee	64	0
206632	16527	645,430,668	607,782,368	631,251,576	594,760,986	South Carolina	Georgetown	98	2
206639	16534	2,531,707	2,177,305	2,531,707	2,177,305	North Carolina	Onslow	64	0
206648	16554	158,534	111,731	158,534	111,731	Virginia	Northampton	69	0
206651	16554	56,403,630	51,681,495	56,403,630	51,681,495	North Carolina	Carteret	97	2
206656	16555	467,259	428,953	467,259	428,953	Louisiana	Iberia	144	4
206707	16574	327,653	273,904	327,653	273,904	North Carolina	Carteret	76	1
206729	16592	2,464,087	2,299,703	2,464,087	2,299,703	NA	NA	NA	NA
206731	16600	1,928,426,117	1,773,611,970	1,865,198,878	1,717,270,370	South Carolina	Charleston	85	1
206746	16600	30,364	16,388	30,364	16,388	Florida	Taylor	35	0
206748	16600	78,245,719	71,773,438	78,245,719	71,773,438	Georgia	Liberty	90	1
206789	16645	106,265	89,622	106,265	89,622	NA	NA	NA	NA
206809	16646	1,257,656	1,097,184	1,257,656	1,097,184	NA	NA	NA	NA
206833	16660	445,335	349,918	445,335	349,918	Florida	Dixie	86	1
206840	16663	940,950,413	859,528,713	926,550,921	846,258,094	North Carolina	Brunswick	68	0
206848	16680	98,512	58,057	98,512	58,057	Florida	Monroe	131	4
206872	16697	925,544,027	859,333,780	925,544,027	859,333,780	North Carolina	Brunswick	95	1
206887	16703	21,301,625	19,643,589	21,301,625	19,643,589	NA	NA	NA	NA
206893	16705	36,774,093	35,784,240	36,774,093	35,784,240	Florida	Franklin	87	1
206926	16727	24,172	16,354	24,172	16,354	New York	Suffolk	73	0
206941	16735	24	24	24	24	Florida	Brevard	107	2
206948	16735	7,271	1,961	7,080	1,871	Florida	Monroe	151	4
206971	16738	337,970,948	323,760,817	330,949,993	318,328,189	South Carolina	Georgetown	114	3
206976	16738	5,287	1,182	5,287	1,182	NA	NA	NA	NA
206978	16738	29,262,039	26,476,163	28,681,187	25,914,021	Florida	Duval	98	2
207001	16754	20,845	8,681	20,845	8,681	NA	NA	NA	NA
207054	16809	4,481,969	3,961,196	4,481,969	3,961,196	Florida	Bay	74	1
207075	16820	318,242	302,785	318,242	302,785	NA	NA	NA	NA
207076	16820	17,789,916	15,008,781	17,454,670	14,695,904	Florida	Walton	81	1
207077	16820	867,592,716	816,941,953	857,208,202	807,902,817	North Carolina	Pender	114	3
207083	16820	5,966,026	5,076,707	5,966,026	5,076,707	Florida	Gulf	81	1
207084	16820	271,690	203,915	271,690	203,915	NA	NA	NA	NA
207096	16836	267,103,118	257,033,307	267,103,118	257,033,307	Florida	Monroe	52	0
207103	16836	109,040,729	98,539,529	109,040,729	98,539,529	Florida	Lee	58	0
207120	16854	56,975,520	52,318,157	56,975,520	52,318,157	North Carolina	Carteret	115	3
207125	16854	71,918	39,134	70,724	38,278	New York	Suffolk	96	2
207130	16862	229,857,103	222,724,155	229,857,103	222,724,155	South Carolina	Beaufort	81	1
207139	16874	1,208	708	1,208	708	NA	NA	NA	NA
207145	16875	2,719	799	2,719	799	Georgia	Glynn	100	2
207149	16875	1,453,104	1,305,202	1,453,104	1,305,202	North Carolina	Hyde	72	0
207153	16884	88	7	88	7	Florida	Palm Beach	144	4
207164	16884	3,769,003	3,281,566	3,769,003	3,281,566	NA	NA	NA	NA
207168	16886	1,318	258	1,318	258	New York	Suffolk	105	2
207179	16892	305,790	254,186	305,790	254,186	NA	NA	NA	NA
207195	16912	466,466,772	448,477,912	466,466,772	448,477,912	North Carolina	Brunswick	99	2
207196	16912	93,726	49,091	93,726	49,091	NA	NA	NA	NA
207205	16917	3,297,857	2,962,117	3,297,857	2,962,117	Florida	Collier	93	1
207234	16919	34,385	15,586	34,385	15,586	NA	NA	NA	NA

**North Carolina
Residential Flood**

Response to North Carolina General Statutes § 58-36-15 (d2) (1)

EventID	Year	GU_Loss_wDS	GR_Loss_wDS	GU_Loss_xDS	GR_Loss_xDS	LandfallState	LandfallCounty	WindSpeed	SS_Intensity
207238	16923	1,655,677,209	1,559,121,340	1,655,675,656	1,559,119,819	North Carolina	Brunswick	107	2
207264	16952	56,794,588	51,690,858	56,794,588	51,690,858	North Carolina	Carteret	95	1
207269	16952	1,106,578	868,705	1,106,578	868,705	South Carolina	Beaufort	40	0
207292	16971	37,225,714	35,138,155	37,225,714	35,138,155	South Carolina	Beaufort	114	3
207294	16971	467	30	467	30	NA	NA	NA	NA
207298	16971	385,399,066	360,511,664	385,399,066	360,511,664	NA	NA	NA	NA
207312	16974	3,374,722	3,031,801	3,374,722	3,031,801	Maryland	Worcester	69	0
207333	17023	46,244,981	41,215,327	46,244,981	41,215,327	Alabama	Baldwin	93	1
207353	17039	28,767	16,540	28,767	16,540	New Jersey	Ocean	80	1
207360	17041	80,877,993	75,525,757	80,877,993	75,525,757	Florida	Miami-Dade	127	3
207361	17041	511,248	389,322	509,250	387,700	Florida	Broward	172	5
207363	17041	108,629,621	98,920,531	108,524,183	98,821,360	North Carolina	Dare	94	1
207376	17044	150,791,014	140,559,562	150,791,014	140,559,562	NA	NA	NA	NA
207408	17061	14,834	6,243	14,834	6,243	NA	NA	NA	NA
207411	17061	744,612,279	686,237,511	731,437,514	674,418,240	South Carolina	Charleston	95	1
207417	17061	79,159,145	73,072,361	79,159,145	73,072,361	South Carolina	Charleston	114	3
207421	17089	11,212,861	9,677,471	11,212,861	9,677,471	South Carolina	Charleston	99	2
207431	17089	8,988,828	8,116,786	8,988,828	8,116,786	Massachusetts	Dukes	78	1
207445	17090	1,323,136	1,282,617	1,323,136	1,282,617	Florida	Franklin	70	0
207449	17090	7,623,752	6,924,379	7,623,752	6,924,379	NA	NA	NA	NA
207457	17096	1,035	637	1,015	621	Florida	Palm Beach	154	4
207496	17114	972,313,681	897,960,661	825,771,510	760,611,562	North Carolina	Dare	44	0
207498	17114	362,942	190,930	362,942	190,930	NA	NA	NA	NA
207510	17117	1,044,104	927,781	1,044,104	927,781	NA	NA	NA	NA
207511	17117	9,772,995	9,116,751	9,772,995	9,116,751	NA	NA	NA	NA
207515	17120	9,849	5,015	9,849	5,015	NA	NA	NA	NA
207522	17120	460,326,348	427,995,984	455,569,580	424,025,538	NA	NA	NA	NA
207526	17120	46,202,279	41,522,855	46,202,279	41,522,855	North Carolina	Carteret	102	2
207545	17143	1,778,520	1,585,571	1,778,520	1,585,571	South Carolina	Charleston	152	4
207569	17193	60,771,193	55,543,659	60,771,193	55,543,659	North Carolina	Onslow	114	3
207581	17207	332,878	273,655	332,878	273,655	Florida	Pinellas	58	0
207626	17230	49,220,764	44,641,065	49,220,764	44,641,065	NA	NA	NA	NA
207652	17237	6,994	3,764	6,994	3,764	NA	NA	NA	NA
207655	17237	48,182,900	44,425,640	47,089,812	43,545,849	South Carolina	Georgetown	112	3
207662	17238	21,516,450	19,041,442	21,516,450	19,041,442	Florida	Okaloosa	96	2
207674	17252	6,822	1,884	6,822	1,884	Florida	Monroe	122	3
207690	17255	167,991,777	162,151,302	165,711,666	160,439,996	Georgia	Chatham	114	3
207693	17255	475,245,588	451,672,451	475,245,588	451,672,451	North Carolina	Carteret	114	3
207697	17255	18,682,558	16,580,483	18,682,558	16,580,483	Florida	Monroe	73	0
207698	17259	158,475	104,960	158,475	104,960	Georgia	Chatham	80	1
207699	17259	11,858,521	11,577,977	11,858,521	11,577,977	NA	NA	NA	NA
207712	17267	4,193,257	3,632,802	4,193,257	3,632,802	NA	NA	NA	NA
207715	17267	782,806	694,407	782,676	694,344	Georgia	Chatham	114	3
207717	17267	72	1	72	1	North Carolina	Carteret	53	0
207719	17267	5,046,026	4,222,970	4,968,458	4,149,399	Florida	Bay	86	1
207720	17267	197,924,858	182,722,120	197,803,568	182,609,628	North Carolina	New Hanover	118	3
207736	17287	2,445,192,086	2,251,299,782	2,352,432,045	2,179,122,986	South Carolina	Horry	106	2
207749	17292	122,267,092	110,935,489	122,267,092	110,935,489	NA	NA	NA	NA
207767	17296	243,450	222,418	243,450	222,418	NA	NA	NA	NA
207771	17296	28,056	14,784	28,056	14,784	NA	NA	NA	NA
207775	17296	3,630,570	3,497,487	3,630,570	3,497,487	Florida	Palm Beach	149	4
207793	17300	6,565,597	5,410,660	6,565,597	5,410,660	Maine	Washington	80	1
207797	17303	284,891	220,078	284,891	220,078	NA	NA	NA	NA
207798	17303	32,205,047	30,804,476	32,205,047	30,804,476	NA	NA	NA	NA
207799	17303	7,469	6,586	7,469	6,586	Florida	Saint Johns	113	3
207811	17306	845,396	763,328	845,396	763,328	NA	NA	NA	NA
207814	17316	7,630	2,278	7,630	2,278	NA	NA	NA	NA
207831	17324	2,859,819	2,403,460	2,859,808	2,403,458	Florida	Miami-Dade	162	5
207867	17355	349,273	285,401	349,273	285,401	NA	NA	NA	NA
207887	17378	66,917,357	62,167,266	66,917,357	62,167,266	Georgia	Glynn	117	3
207916	17399	729,025	573,680	729,025	573,680	NA	NA	NA	NA
207917	17427	34,570,849	31,686,203	34,570,849	31,686,203	North Carolina	Carteret	105	2
207921	17427	116,806,350	109,285,291	116,806,350	109,285,291	South Carolina	Georgetown	104	2

**North Carolina
Residential Flood**

Response to North Carolina General Statutes § 58-36-15 (d2) (1)

EventID	Year	GU_Loss_wDS	GR_Loss_wDS	GU_Loss_xDS	GR_Loss_xDS	LandfallState	LandfallCounty	WindSpeed	SS_Intensity
207931	17468	6,610	5,728	6,610	5,728	Louisiana	Lafourche	91	1
207935	17468	1,915,114	1,622,228	1,915,114	1,622,228	South Carolina	Georgetown	93	1
207943	17482	17,671	8,731	17,671	8,731	NA	NA	NA	NA
207949	17482	481,160,053	465,840,596	473,140,904	460,737,346	Florida	Walton	82	1
207953	17482	111,067,218	106,907,337	109,894,972	106,082,223	Georgia	McIntosh	98	2
207961	17484	595,358,291	567,444,738	595,358,291	567,444,738	South Carolina	Charleston	122	3
207962	17484	17,560	15,333	17,560	15,333	NA	NA	NA	NA
207984	17498	78,351,399	72,809,377	78,351,399	72,809,377	NA	NA	NA	NA
208009	17531	18,258,066	16,422,364	18,258,066	16,422,364	North Carolina	Onslow	79	1
208010	17531	4,540,831	3,936,690	4,540,831	3,936,690	NA	NA	NA	NA
208023	17539	57,886,082	54,352,054	57,886,082	54,352,054	NA	NA	NA	NA
208073	17560	3,832,295	3,320,082	3,832,295	3,320,082	Florida	Lee	90	1
208102	17574	800,384	599,570	800,384	599,570	Florida	Miami-Dade	63	0
208122	17592	11,618,540	10,481,002	11,618,540	10,481,002	Florida	Pasco	80	1
208123	17592	282,016,263	262,848,173	282,016,263	262,848,173	NA	NA	NA	NA
208174	17657	1,583,009,976	1,457,324,335	1,565,590,505	1,440,744,695	North Carolina	Onslow	102	2
208177	17657	49,067,900	46,856,582	49,025,867	46,816,292	Alabama	Baldwin	85	1
208179	17657	25,456,684	23,298,432	25,121,904	22,968,899	South Carolina	Beaufort	95	1
208190	17657	7,523,778	6,313,368	7,523,778	6,313,368	NA	NA	NA	NA
208277	17765	160,493,883	144,082,158	160,493,883	144,082,158	NA	NA	NA	NA
208278	17765	6,320,846	5,575,754	6,320,846	5,575,754	NA	NA	NA	NA
208281	17766	58,294,824	53,808,357	58,291,126	53,805,330	Massachusetts	Barnstable	105	2
208285	17766	125,779,881	117,969,962	125,779,881	117,969,962	South Carolina	Georgetown	108	2
208309	17781	37,550	20,092	37,550	20,092	Georgia	Liberty	111	3
208341	17826	134,178	84,269	134,178	84,269	NA	NA	NA	NA
208349	17826	44,581	23,180	44,581	23,180	NA	NA	NA	NA
208355	17847	59,607,428	54,308,935	59,607,428	54,308,935	NA	NA	NA	NA
208358	17847	6,920,731	6,180,674	6,920,731	6,180,674	South Carolina	Charleston	92	1
208366	17852	7,541,018	6,172,022	7,541,018	6,172,022	NA	NA	NA	NA
208376	17852	474,036,814	439,979,834	455,547,585	422,773,159	North Carolina	New Hanover	96	2
208378	17852	20,906,936	19,769,360	19,552,864	18,929,552	NA	NA	NA	NA
208379	17852	9,341	3,338	9,168	3,247	Georgia	Glynn	114	3
208381	17852	3,702,968	3,422,417	3,563,020	3,293,454	South Carolina	Charleston	102	2
208384	17858	9,275	4,938	9,275	4,938	Georgia	Glynn	100	2
208401	17867	3,804	377	3,804	377	Florida	Miami-Dade	51	0
208415	17870	9,637,483	8,772,786	9,637,483	8,772,786	Virginia	Northampton	85	1
208425	17894	62,746	33,281	60,087	31,409	Florida	Brevard	145	4
208426	17894	3,228	622	3,228	622	Rhode Island	Washington	107	2
208455	17913	65,903	33,034	65,903	33,034	NA	NA	NA	NA
208527	17966	464,833,182	450,226,837	464,833,182	450,226,837	South Carolina	Charleston	77	1
208544	17980	177,755	129,987	177,755	129,987	NA	NA	NA	NA
208554	17983	11,401,986	10,281,384	11,401,986	10,281,384	NA	NA	NA	NA
208573	17989	23,174,997	21,432,375	23,174,997	21,432,375	Florida	Walton	79	1
208583	17997	43,056,445	38,568,540	43,056,445	38,568,540	North Carolina	Carteret	106	2
208616	18015	12,805,048	11,492,889	12,805,048	11,492,889	NA	NA	NA	NA
208617	18015	329,607	162,720	329,607	162,720	NA	NA	NA	NA
208620	18015	94,078,099	90,862,891	94,078,099	90,862,891	NA	NA	NA	NA
208630	18026	548,522,493	527,990,314	536,675,999	520,728,496	Louisiana	Vermilion	51	0
208652	18056	49,340,991	45,253,563	49,340,991	45,253,563	Massachusetts	Dukes	85	1
208655	18056	959,326	832,902	959,326	832,902	NA	NA	NA	NA
208661	18064	9,900	4,281	9,900	4,281	NA	NA	NA	NA
208671	18076	117,352,638	108,520,733	111,608,211	103,062,882	North Carolina	Onslow	113	3
208677	18080	3,352,599	2,919,847	3,352,599	2,919,847	NA	NA	NA	NA
208688	18080	743,379,522	713,385,029	730,857,844	705,315,450	NA	NA	NA	NA
208752	18146	4,123,209	4,008,376	4,044,303	3,953,622	Florida	Brevard	123	3
208773	18155	467	117	458	112	NA	NA	NA	NA
208800	18227	195,885	165,014	195,885	165,014	NA	NA	NA	NA
208801	18227	4,688,353	4,182,809	4,688,353	4,182,809	Florida	Monroe	73	0
208838	18240	43,567,544	39,894,432	43,567,544	39,894,432	Georgia	Glynn	117	3
208885	18260	250,251,614	229,456,434	250,251,614	229,456,434	North Carolina	Hyde	106	2
208896	18274	21,763,032	21,146,169	21,763,032	21,146,169	NA	NA	NA	NA
208904	18274	584,192,355	565,147,647	584,192,355	565,147,647	NA	NA	NA	NA
208908	18280	3,343,939	3,219,898	3,343,939	3,219,898	Florida	Wakulla	127	3

**North Carolina
Residential Flood**

Response to North Carolina General Statutes § 58-36-15 (d2) (1)

EventID	Year	GU_Loss_wDS	GR_Loss_wDS	GU_Loss_xDS	GR_Loss_xDS	LandfallState	LandfallCounty	WindSpeed	SS_Intensity
208916	18280	18,942	14,595	18,942	14,595	New York	Suffolk	87	1
208931	18300	1,121,658,050	1,027,429,791	1,119,798,951	1,025,699,031	North Carolina	New Hanover	96	2
208961	18312	12,267,619	10,695,098	12,267,619	10,695,098	North Carolina	New Hanover	81	1
208974	18329	89,968,437	83,534,227	89,968,437	83,534,227	North Carolina	Carteret	117	3
208991	18334	878,947	864,887	878,947	864,887	NA	NA	NA	NA
209021	18351	66,470	36,204	66,470	36,204	Florida	Duval	107	2
209029	18355	2,895	602	2,895	602	NA	NA	NA	NA
209045	18373	1,861,021,783	1,709,682,363	1,721,322,728	1,594,468,928	NA	NA	NA	NA
209053	18373	26,277,203	23,371,364	25,473,468	22,610,111	North Carolina	Currituck	58	0
209103	18424	4,722,358	4,222,572	4,722,358	4,222,572	North Carolina	Hyde	72	0
209109	18424	104,752	86,689	104,752	86,689	NA	NA	NA	NA
209115	18453	22,427,080	20,306,232	22,427,080	20,306,232	South Carolina	Georgetown	76	1
209136	18483	1,833,109	1,562,849	1,833,109	1,562,849	Georgia	Chatham	98	2
209142	18483	413,449,534	397,679,372	403,712,181	391,236,394	NA	NA	NA	NA
209153	18499	76,209,109	69,483,886	76,209,109	69,483,886	North Carolina	Onslow	81	1
209157	18499	15,284,865	13,556,275	15,284,865	13,556,275	NA	NA	NA	NA
209159	18499	6,360	1,596	6,360	1,596	Massachusetts	Dukes	48	0
209170	18507	8,114,353	7,364,270	8,114,353	7,364,270	Florida	Bay	97	2
209197	18514	1,606,079	1,401,654	1,606,079	1,401,654	NA	NA	NA	NA
209203	18517	71,274	50,145	71,274	50,145	NA	NA	NA	NA
209207	18517	36,679,890	33,235,086	36,679,890	33,235,086	North Carolina	Onslow	91	1
209209	18517	4,714,135	4,145,014	4,714,135	4,145,014	NA	NA	NA	NA
209213	18547	511,694,291	494,021,514	511,694,291	494,021,514	NA	NA	NA	NA
209217	18547	2,951,277,815	2,649,829,493	2,783,966,693	2,500,023,321	South Carolina	Charleston	82	1
209230	18555	21,936,223	20,216,729	21,936,223	20,216,729	Florida	Monroe	107	2
209247	18558	44,413	36,747	44,413	36,747	NA	NA	NA	NA
209322	18602	12,461,732	10,823,329	12,461,732	10,823,329	NA	NA	NA	NA
209346	18617	151,216,265	147,614,245	151,216,265	147,614,245	NA	NA	NA	NA
209356	18622	40,838,163	37,578,046	40,838,163	37,578,046	Florida	Monroe	97	2
209368	18640	3,742,987,924	3,481,131,999	3,520,233,940	3,277,263,984	South Carolina	Charleston	114	3
209399	18661	1,254,576	1,116,895	1,254,576	1,116,895	NA	NA	NA	NA
209407	18661	70,823,503	65,039,889	70,823,503	65,039,889	Louisiana	Plaquemines	86	1
209442	18701	309,447,167	299,278,407	301,968,512	294,812,719	Florida	Okaloosa	75	1
209449	18711	33,274,249	30,283,008	33,274,249	30,283,008	NA	NA	NA	NA
209480	18738	256,067,486	243,061,593	239,333,366	231,360,233	Florida	Walton	70	0
209484	18738	2,235,694,278	2,093,217,184	2,095,818,521	2,007,794,245	Florida	Monroe	119	3
209485	18738	71,376,572	65,931,614	68,767,344	63,484,631	NA	NA	NA	NA
209492	18743	391		362		NA	NA	NA	NA
209500	18743	4,048,702	3,591,204	4,048,311	3,590,926	South Carolina	Georgetown	102	2
209507	18746	821,749,389	759,823,982	808,650,001	747,751,868	Alabama	Baldwin	59	0
209515	18746	437,793	351,866	437,793	351,866	New York	Nassau	46	0
209521	18759	237,181,677	228,149,698	237,181,677	228,149,698	NA	NA	NA	NA
209528	18764	596,980,338	555,845,703	596,980,338	555,845,703	North Carolina	Brunswick	108	2
209555	18773	167,565,041	156,232,290	167,565,041	156,232,290	North Carolina	Onslow	113	3
209568	18822	113,215	71,980	113,215	71,980	NA	NA	NA	NA
209574	18826	262,132	199,020	262,132	199,020	NA	NA	NA	NA
209585	18826	5,957,397	5,447,350	5,957,397	5,447,350	NA	NA	NA	NA
209587	18826	1,238,704	1,063,769	1,238,704	1,063,769	Florida	Collier	124	3
209589	18837	986,056,270	933,078,033	986,056,270	933,078,033	North Carolina	Brunswick	105	2
209590	18837	2,571,346	2,308,440	2,571,346	2,308,440	Florida	Monroe	88	1
209602	18841	105,138,925	101,836,391	105,138,924	101,836,391	Florida	Monroe	148	4
209631	18863	6,885	3,590	6,885	3,590	NA	NA	NA	NA
209633	18863	126	14	126	14	Georgia	Liberty	101	2
209634	18863	3,822,525	3,376,396	3,822,525	3,376,396	Florida	Indian River	98	2
209636	18863	11,296,484	9,421,325	11,296,484	9,421,325	NA	NA	NA	NA
209637	18863	3,309,278	3,103,211	3,309,278	3,103,211	Florida	Escambia	81	1
209655	18872	11,318,781	10,796,535	11,318,781	10,796,535	NA	NA	NA	NA
209696	18897	11,328,104	10,243,490	11,328,104	10,243,490	NA	NA	NA	NA
209705	18903	224,771,881	209,911,017	224,148,066	209,296,628	North Carolina	Carteret	108	2
209706	18903	11,608,285	10,457,278	11,608,264	10,457,268	North Carolina	Pender	93	1
209707	18903	188,253,336	177,274,831	184,175,008	173,555,029	New Jersey	Atlantic	116	3
209708	18903	53,576,192	50,661,794	53,576,192	50,661,794	NA	NA	NA	NA
209722	18916	7,916	6,256	7,916	6,256	Florida	Okaloosa	108	2

**North Carolina
Residential Flood**

Response to North Carolina General Statutes § 58-36-15 (d2) (1)

EventID	Year	GU_Loss_wDS	GR_Loss_wDS	GU_Loss_xDS	GR_Loss_xDS	LandfallState	LandfallCounty	WindSpeed	SS_Intensity
209727	18921	7,243,622	6,513,149	7,243,622	6,513,149	Florida	Brevard	102	2
209735	18921	70,004	49,585	70,004	49,585	Florida	Taylor	59	0
209737	18930	2,309,724	1,921,370	2,309,724	1,921,370	North Carolina	Carteret	80	1
209768	18968	10,705,523	9,587,179	10,705,523	9,587,179	NA	NA	NA	NA
209790	18977	26,400,516	23,610,306	26,400,516	23,610,306	New York	Suffolk	104	2
209822	19018	40,011,491	38,787,915	40,011,491	38,787,915	NA	NA	NA	NA
209827	19018	33,405,430	30,117,503	33,405,430	30,117,503	Florida	Miami-Dade	64	0
209858	19069	140,475,869	133,331,451	140,475,869	133,331,451	North Carolina	Hyde	76	1
209874	19096	158,311,564	153,427,191	158,311,564	153,427,191	South Carolina	Beaufort	74	1
209888	19096	3,009	1,521	3,009	1,521	Florida	Volusia	75	1
209891	19110	36,090,721	32,760,724	36,090,721	32,760,724	North Carolina	Pender	81	1
209894	19110	52,766	31,597	52,766	31,597	NA	NA	NA	NA
209899	19110	16,830,054	14,769,635	16,830,054	14,769,635	NA	NA	NA	NA
209906	19110	131,435,205	127,116,407	131,435,205	127,116,407	NA	NA	NA	NA
209911	19120	16,868,798	15,272,672	16,868,798	15,272,672	NA	NA	NA	NA
209951	19142	125,745,438	115,991,958	125,745,438	115,991,958	South Carolina	Charleston	98	2
209956	19144	11,108	7,321	11,108	7,321	NA	NA	NA	NA
209971	19146	62,695,801	57,113,325	62,239,794	56,666,299	Florida	Pinellas	132	4
209972	19146	35,136,001	31,091,910	35,110,309	31,070,180	North Carolina	Hyde	75	1
210002	19175	85,207,171	75,524,150	82,492,654	72,916,147	Florida	Monroe	101	2
210003	19175	3,893,775,703	3,627,513,377	3,689,059,021	3,456,531,594	North Carolina	Pender	107	2
210016	19177	62,119,699	60,770,645	62,119,699	60,770,645	Florida	Miami-Dade	99	2
210045	19242	374,436,539	355,400,346	374,436,539	355,400,346	Georgia	Liberty	94	1
210046	19242	28,854,666	23,951,452	28,854,666	23,951,452	NA	NA	NA	NA
210055	19255	8,838,587	7,742,214	8,838,587	7,742,214	Florida	Miami-Dade	130	4
210066	19257	12,098	8,959	12,098	8,959	Alabama	Mobile	80	1
210078	19265	758,709	686,488	758,709	686,488	Florida	Monroe	70	0
210095	19274	656,429,445	629,074,526	637,988,259	617,361,851	Florida	Monroe	56	0
210096	19274	119,228,094	110,920,179	112,420,488	104,820,593	South Carolina	Georgetown	104	2
210107	19279	133,951,969	124,805,738	133,951,969	124,805,738	North Carolina	Dare	101	2
210109	19283	443,982,668	408,442,613	443,982,668	408,442,613	North Carolina	Carteret	104	2
210122	19292	11,790,269	9,952,222	11,790,269	9,952,222	South Carolina	Charleston	139	4
210123	19292	596,498	533,656	596,498	533,656	NA	NA	NA	NA
210127	19292	1,296,181	920,167	1,296,181	920,167	Florida	Monroe	46	0
210139	19294	85,595,377	76,726,387	85,595,377	76,726,387	NA	NA	NA	NA
210141	19294	11,346,627	10,825,358	11,346,627	10,825,358	NA	NA	NA	NA
210150	19309	168,394	124,070	164,774	120,878	NA	NA	NA	NA
210151	19309	5,273,908	4,824,728	5,022,136	4,580,486	New Jersey	Ocean	81	1
210180	19347	14,659	8,477	14,659	8,477	New York	Suffolk	80	1
210188	19355	11,588,690	10,641,015	11,328,713	10,390,949	Florida	Monroe	148	4
210231	19369	34,885,817	32,017,314	34,885,817	32,017,314	Florida	Brevard	61	0
210247	19372	3,535,926	2,552,326	3,535,926	2,552,326	NA	NA	NA	NA
210272	19384	142,609	118,756	142,609	118,756	NA	NA	NA	NA
210293	19388	3,474,389	3,294,527	3,474,389	3,294,527	Florida	Palm Beach	107	2
210295	19388	19,732	9,343	19,732	9,343	NA	NA	NA	NA
210302	19397	798,232	643,977	797,826	643,631	North Carolina	Brunswick	80	1
210309	19397	472	161	444	142	Florida	Saint Johns	161	5
210311	19397	35,023	17,033	35,023	17,033	NA	NA	NA	NA
210327	19404	6,803	3,093	6,803	3,093	NA	NA	NA	NA
210328	19404	1,023,892,067	945,864,632	953,232,762	886,874,246	South Carolina	Charleston	114	3
210333	19404	1,341,929,923	1,259,032,900	1,268,892,998	1,211,275,695	Florida	Palm Beach	157	5
210342	19404	12,121,360	11,160,812	11,382,592	10,512,095	Florida	Monroe	81	1
210345	19405	22,369	18,331	22,369	18,331	Georgia	Camden	102	2
210349	19405	1,150,243	915,700	1,150,243	915,700	NA	NA	NA	NA
210381	19424	60,009	39,340	60,009	39,340	NA	NA	NA	NA
210382	19424	20,713	9,631	20,713	9,631	Florida	Sarasota	120	3
210389	19429	717,088,990	695,417,228	717,088,990	695,417,228	South Carolina	Charleston	96	2
210453	19494	22,866,294	20,018,913	22,866,294	20,018,913	NA	NA	NA	NA
210487	19524	5,366,320	4,616,938	5,366,320	4,616,938	NA	NA	NA	NA
210520	19557	40,178,665	38,815,358	40,178,665	38,815,358	Florida	Palm Beach	85	1
210532	19568	277,217,344	267,025,907	277,217,344	267,025,907	NA	NA	NA	NA
210543	19589	2,027,427,712	1,909,677,351	1,928,701,103	1,846,491,830	NA	NA	NA	NA
210563	19594	19,555	8,230	19,555	8,230	NA	NA	NA	NA

**North Carolina
Residential Flood**

Response to North Carolina General Statutes § 58-36-15 (d2) (1)

EventID	Year	GU_Loss_wDS	GR_Loss_wDS	GU_Loss_xDS	GR_Loss_xDS	LandfallState	LandfallCounty	WindSpeed	SS_Intensity
210572	19594	156	65	156	65	Florida	Walton	121	3
210614	19615	1,441,285	1,365,987	1,441,285	1,365,987	Louisiana	Cameron	149	4
210628	19661	21,963,373	19,569,774	21,963,373	19,569,774	North Carolina	Carteret	64	0
210677	19693	39,027,418	37,568,254	38,971,039	37,516,268	Florida	Bay	88	1
210681	19693	4,192	802	4,192	802	Massachusetts	Barnstable	90	1
210687	19693	61,135,901	55,999,041	61,135,901	55,999,041	North Carolina	Carteret	112	3
210711	19711	5,629,176	5,115,758	5,629,176	5,115,758	Florida	Taylor	58	0
210719	19723	1,319,054	1,192,238	1,218,061	1,102,419	NA	NA	NA	NA
210720	19723	5,596,115,531	5,100,913,726	5,040,702,418	4,662,501,769	NA	NA	NA	NA
210731	19739	4,142,235	3,635,189	4,142,235	3,635,189	Florida	Lee	93	1
210770	19753	455,465,655	399,927,838	455,465,655	399,927,838	Florida	Gulf	74	1
210773	19753	18,694	11,439	18,694	11,439	NA	NA	NA	NA
210799	19758	344,137,006	327,373,536	344,137,006	327,373,536	North Carolina	Carteret	108	2
210820	19800	81,195	54,941	81,195	54,941	Florida	Pasco	81	1
210831	19802	4,267,056	3,625,319	4,267,056	3,625,319	NA	NA	NA	NA
210841	19822	48,942,944	44,741,161	47,228,753	43,177,418	South Carolina	Charleston	114	3
210879	19872	49,780,671	44,281,522	49,780,671	44,281,522	Virginia	Virginia Bea	59	0
210881	19872	73,259,336	65,171,073	72,377,059	64,316,182	North Carolina	Hyde	113	3
210903	19907	526,526,360	510,415,691	523,476,119	508,289,022	Florida	Taylor	106	2
210921	19920	18,753	13,596	18,753	13,596	Florida	Franklin	107	2
210926	19920	408,808	277,420	408,808	277,420	NA	NA	NA	NA
210964	19932	492,147,785	455,209,980	492,147,785	455,209,980	North Carolina	Carteret	79	1
210983	19951	3,159,762	2,591,001	3,159,762	2,591,001	NA	NA	NA	NA
210991	19951	56,436,576	52,369,913	56,436,576	52,369,913	North Carolina	Brunswick	97	2
211011	19989	8,053,244	7,305,249	6,898,665	6,192,557	Florida	Walton	82	1
211033	20046	17,165,093	16,866,554	17,165,093	16,866,554	NA	NA	NA	NA
211066	20056	6	6	6	6	Florida	Miami-Dade	74	1
211069	20083	65,707,536	63,096,764	65,707,137	63,096,540	Florida	Monroe	80	1
211070	20083	185,306,650	172,999,583	183,238,077	171,049,225	North Carolina	Onslow	120	3
211075	20083	34,766,381	32,245,187	34,736,181	32,216,240	Florida	Monroe	118	3
211076	20083	2,414,393	2,334,604	2,414,393	2,334,604	Florida	Palm Beach	149	4
211111	20086	37,053,797	32,463,206	37,053,797	32,463,206	NA	NA	NA	NA
211128	20091	133,439	125,182	127,056	118,977	NA	NA	NA	NA
211131	20091	1,040	302	1,040	302	NA	NA	NA	NA
211138	20121	18,469,088	16,248,939	18,469,088	16,248,939	South Carolina	Horry	75	1
211149	20130	2,867,223,137	2,747,350,002	2,793,586,422	2,708,617,080	North Carolina	New Hanover	142	4
211163	20130	1,065,528	930,203	1,065,525	930,202	Florida	Monroe	88	1
211165	20138	116,847,599	112,339,226	116,847,599	112,339,226	NA	NA	NA	NA
211182	20142	343,930,751	315,519,698	343,930,751	315,519,698	North Carolina	Carteret	103	2
211190	20142	3,949,356	2,948,475	3,949,356	2,948,475	NA	NA	NA	NA
211202	20143	2,139,159	1,806,339	2,139,159	1,806,339	South Carolina	Beaufort	98	2
211205	20143	58,146	25,346	58,146	25,346	Florida	Monroe	110	2
211218	20171	142,977,640	134,203,107	142,977,592	134,203,070	North Carolina	New Hanover	64	0
211265	20220	40,672	20,446	40,672	20,446	NA	NA	NA	NA
211270	20220	2,103,510,635	1,945,062,730	1,772,856,459	1,650,514,005	South Carolina	Georgetown	102	2
211273	20220	300,131,633	288,608,269	300,131,633	288,608,269	Florida	Taylor	121	3
211299	20238	2,730,040	2,168,792	2,730,040	2,168,792	NA	NA	NA	NA
211312	20244	215	165	215	165	Texas	Matagorda	119	3
211322	20244	669	0	669	0	New York	Suffolk	100	2
211328	20250	89,617,098	82,162,812	89,617,098	82,162,812	North Carolina	Brunswick	116	3
211352	20284	139,553	99,518	139,553	99,518	NA	NA	NA	NA
211378	20325	3,008,041	2,637,167	3,008,041	2,637,167	NA	NA	NA	NA
211381	20325	91,037,039	84,767,378	86,606,484	80,552,177	Virginia	Accomack	131	4
211386	20325	41,613	21,799	41,613	21,799	NA	NA	NA	NA
211387	20325	28,975,139	26,531,745	28,412,905	25,998,540	South Carolina	Horry	64	0
211408	20333	11,819,452	10,122,195	11,819,452	10,122,195	NA	NA	NA	NA
211421	20334	4,324,533	4,239,307	4,324,533	4,239,307	Florida	Brevard	101	2
211422	20334	12,226,235	10,984,138	12,106,851	10,868,776	Florida	Lee	126	3
211425	20334	131,346,521	122,879,247	131,346,521	122,879,247	North Carolina	Brunswick	115	3
211439	20341	6,145,280	5,037,681	6,145,280	5,037,681	NA	NA	NA	NA
211444	20341	94,415,463	85,092,987	94,415,463	85,092,987	South Carolina	Charleston	81	1
211464	20346	23,359	11,181	23,359	11,181	NA	NA	NA	NA
211475	20364	638,118	404,442	638,118	404,442	Florida	Pasco	90	1

**North Carolina
Residential Flood**

Response to North Carolina General Statutes § 58-36-15 (d2) (1)

EventID	Year	GU_Loss_wDS	GR_Loss_wDS	GU_Loss_xDS	GR_Loss_xDS	LandfallState	LandfallCounty	WindSpeed	SS_Intensity
211477	20364	11,613,602	10,102,230	11,613,602	10,102,230	Florida	Walton	81	1
211481	20365	156,045,509	151,708,984	156,045,509	151,708,984	NA	NA	NA	NA
211502	20381	24,518	16,724	24,518	16,724	NA	NA	NA	NA
211520	20388	13,860,606	12,148,914	13,860,606	12,148,914	North Carolina	Pender	76	1
211521	20390	214,241,501	204,848,776	214,241,501	204,848,776	NA	NA	NA	NA
211590	20455	372,463,869	351,220,987	361,926,397	341,749,898	Florida	Levy	121	3
211611	20494	41,992,802	36,833,604	41,992,802	36,833,604	Florida	Gulf	160	5
211615	20496	146,828,250	139,788,239	146,828,250	139,788,239	North Carolina	Dare	61	0
211639	20515	53,095	40,883	53,095	40,883	NA	NA	NA	NA
211650	20519	60,047,096	58,145,870	58,630,468	57,286,427	NA	NA	NA	NA
211656	20519	1,165,398,439	1,108,685,327	1,139,710,087	1,091,014,124	Florida	Taylor	85	1
211668	20551	2,360	959	2,360	959	NA	NA	NA	NA
211677	20551	3,598,338	3,056,157	3,598,338	3,056,157	South Carolina	Charleston	82	1
211679	20551	20,096,481	18,537,370	20,096,481	18,537,370	NA	NA	NA	NA
211685	20559	52,178	35,375	52,178	35,375	NA	NA	NA	NA
211696	20560	164,042	124,042	164,042	124,042	NA	NA	NA	NA
211721	20567	16,372,512	14,842,916	15,817,934	14,303,875	North Carolina	Carteret	57	0
211722	20567	1,111,634,546	1,032,054,811	1,069,943,490	994,392,682	NA	NA	NA	NA
211723	20567	825,227,231	756,515,908	795,589,538	730,344,293	NA	NA	NA	NA
211724	20567	219,268,170	213,095,276	219,268,170	213,095,276	Florida	Palm Beach	46	0
211726	20567	699,929,566	671,574,501	670,246,108	649,530,213	South Carolina	Horry	135	4
211740	20577	1,246,260,702	1,131,931,951	1,225,820,571	1,114,308,400	South Carolina	Charleston	99	2
211771	20610	1,749,584	1,460,683	1,749,584	1,460,683	South Carolina	Georgetown	96	2
211775	20610	665,861,590	625,024,224	657,551,670	617,359,252	South Carolina	Georgetown	79	1
211789	20620	274,437,357	264,788,573	274,437,357	264,788,573	New York	Suffolk	125	3
211790	20620	378,232,333	367,596,191	378,232,333	367,596,191	NA	NA	NA	NA
211791	20620	1,923,536	1,878,303	1,923,536	1,878,303	NA	NA	NA	NA
211808	20622	9,722	2,987	9,722	2,987	Florida	Martin	85	1
211814	20623	602	316	602	316	Florida	Monroe	41	0
211818	20623	197,067	158,409	197,067	158,409	NA	NA	NA	NA
211876	20685	20,888	17,226	20,888	17,226	Florida	Monroe	62	0
211878	20706	20,402	14,903	20,402	14,903	Florida	Miami-Dade	91	1
211895	20723	2,993,970	2,504,905	2,993,970	2,504,905	NA	NA	NA	NA
211922	20749	443,179	380,369	443,179	380,369	Florida	Citrus	98	2
211951	20772	567,594	529,153	567,594	529,153	Florida	Miami-Dade	146	4
211952	20772	8,755,154	8,406,910	8,755,154	8,406,910	NA	NA	NA	NA
211962	20779	12,112,567	10,556,955	12,112,567	10,556,955	North Carolina	Brunswick	93	1
211993	20831	128,238,186	120,210,449	128,238,186	120,210,449	North Carolina	Dare	118	3
212002	20845	70,135,102	67,611,124	70,135,102	67,611,124	NA	NA	NA	NA
212048	20873	1,333	861	1,333	861	New York	Nassau	98	2
212049	20873	2,421,134	2,107,112	2,421,134	2,107,112	NA	NA	NA	NA
212054	20907	1,434	502	1,434	502	NA	NA	NA	NA
212091	20926	7,789,256	6,990,736	7,789,256	6,990,736	Georgia	Chatham	98	2
212102	20927	2,693,840	2,138,738	2,623,731	2,073,782	New Jersey	Atlantic	103	2
212106	20927	3,330,468	2,996,479	3,330,468	2,996,479	NA	NA	NA	NA
212108	20927	221,006,219	209,237,700	220,976,117	209,208,761	North Carolina	Brunswick	124	3
212116	20927	327,318,078	306,572,459	327,318,078	306,572,459	North Carolina	Onslow	90	1
212133	20986	135,034,502	127,272,592	135,034,502	127,272,592	North Carolina	Hyde	103	2
212143	20990	92,969,879	89,226,089	92,969,879	89,226,089	NA	NA	NA	NA
212145	20990	4,946,228	4,352,642	4,946,228	4,352,642	Florida	Monroe	103	2
212147	20990	132,189	77,449	132,189	77,449	North Carolina	Dare	45	0
212160	20993	1,406,508,678	1,372,047,387	1,406,508,678	1,372,047,387	South Carolina	Georgetown	115	3
212193	21053	555,184	440,015	555,184	440,015	NA	NA	NA	NA
212203	21056	9,727,384	8,366,700	9,727,384	8,366,700	Florida	Indian River	77	1
212225	21089	69,288	35,444	69,288	35,444	NA	NA	NA	NA
212229	21095	22,354,522	20,708,602	22,354,522	20,708,602	NA	NA	NA	NA
212235	21100	9,182,910	8,956,686	9,182,910	8,956,686	Florida	Escambia	97	2
212241	21100	597,253	486,573	597,253	486,573	Florida	Saint Johns	96	2
212242	21100	537,775,395	488,897,442	532,280,002	484,086,867	NA	NA	NA	NA
212244	21100	105,960,944	98,361,680	105,960,944	98,361,680	Florida	Monroe	128	3
212245	21100	12,693	5,484	12,693	5,484	NA	NA	NA	NA
212252	21113	2,538,468	2,022,030	2,538,468	2,022,030	NA	NA	NA	NA
212266	21125	555,280	456,255	555,280	456,255	Florida	Monroe	53	0

**North Carolina
Residential Flood**

Response to North Carolina General Statutes § 58-36-15 (d2) (1)

EventID	Year	GU_Loss_wDS	GR_Loss_wDS	GU_Loss_xDS	GR_Loss_xDS	LandfallState	LandfallCounty	WindSpeed	SS_Intensity
212361	21203	20,467,354	18,164,413	20,467,354	18,164,413	South Carolina	Charleston	120	3
212364	21206	48,069,621	44,125,833	48,069,621	44,125,833	North Carolina	Dare	95	1
212378	21214	131,532,893	122,669,426	130,452,876	121,619,620	South Carolina	Georgetown	100	2
212421	21253	79,483,005	77,702,639	79,483,005	77,702,639	NA	NA	NA	NA
212432	21299	1,407,726,986	1,329,491,237	1,349,444,716	1,276,225,077	Florida	Indian River	128	3
212460	21313	225,264,322	207,831,754	217,454,875	200,254,092	Florida	Monroe	109	2
212499	21346	7,930,605	7,188,471	7,930,605	7,188,471	NA	NA	NA	NA
212518	21350	12,541,420	10,924,949	12,541,420	10,924,949	Florida	Franklin	85	1
212537	21370	1,308	49	1,308	49	NA	NA	NA	NA
212544	21386	23		23		NA	NA	NA	NA
212553	21386	769,126	727,825	769,126	727,825	NA	NA	NA	NA
212580	21396	352,623	288,958	352,623	288,958	Florida	Monroe	106	2
212593	21405	167,170	153,319	167,170	153,319	Florida	Brevard	113	3
212656	21480	1,406,452	1,245,350	1,406,452	1,245,350	Florida	Monroe	76	1
212662	21489	2,773,315	2,632,588	2,773,315	2,632,588	Florida	Miami-Dade	40	0
212679	21490	340,502,330	328,011,313	331,446,089	322,001,286	Florida	Monroe	135	4
212691	21490	13,689,994	13,129,502	13,243,253	12,734,826	Louisiana	Vermilion	95	1
212697	21512	19,555,497	17,312,202	19,555,497	17,312,202	South Carolina	Horry	82	1
212703	21512	29,273,474	25,527,108	29,273,474	25,527,108	NA	NA	NA	NA
212704	21512	18,912,801	17,336,290	18,912,801	17,336,290	North Carolina	Brunswick	91	1
212723	21517	581,985,531	562,699,195	581,985,531	562,699,195	South Carolina	Georgetown	104	2
212734	21517	84,325,940	79,181,813	84,325,940	79,181,813	NA	NA	NA	NA
212737	21529	28,736,514	24,935,940	28,736,514	24,935,940	Florida	Brevard	114	3
212748	21530	260,966,226	253,150,609	260,966,226	253,150,609	Florida	Manatee	110	2
212756	21530	1,826,068	1,651,763	1,826,068	1,651,763	South Carolina	Charleston	91	1
212790	21544	65,010	55,189	65,010	55,189	NA	NA	NA	NA
212801	21567	3,236,738	2,839,485	3,236,738	2,839,485	South Carolina	Charleston	65	0
212802	21567	3,044,453	2,614,191	3,044,453	2,614,191	NA	NA	NA	NA
212817	21594	1,521,772	1,336,617	1,521,772	1,336,617	Florida	Monroe	74	1
212824	21594	571,598,379	539,909,130	549,739,055	524,191,921	NA	NA	NA	NA
212839	21598	130,525,368	124,867,890	124,659,448	121,162,624	Florida	Taylor	93	1
212860	21605	18,903,965	16,915,369	18,903,965	16,915,369	North Carolina	Carteret	82	1
212872	21605	17,376,663	14,842,695	17,376,663	14,842,695	NA	NA	NA	NA
212875	21607	1,901,563,028	1,798,293,998	1,840,904,659	1,758,786,675	NA	NA	NA	NA
212884	21607	20,514,928	17,809,701	20,514,928	17,809,701	Florida	Guif	80	1
212893	21655	6,107,567	5,114,638	6,107,567	5,114,638	NA	NA	NA	NA
212903	21682	799	22	799	22	New York	Nassau	92	1
212907	21682	13,664,154	11,979,938	13,664,154	11,979,938	North Carolina	Onslow	90	1
212915	21688	451,290,632	436,390,760	451,290,632	436,390,760	NA	NA	NA	NA
212929	21688	123,412	46,910	123,412	46,910	NA	NA	NA	NA
212931	21713	5,967	3,450	5,967	3,450	NA	NA	NA	NA
212942	21713	72,197,554	66,182,754	72,197,554	66,182,754	North Carolina	Pender	106	2
212944	21721	31,611	25,054	31,611	25,054	NA	NA	NA	NA
212962	21734	91,657,351	85,948,749	89,874,659	84,279,111	Florida	Palm Beach	157	5
212987	21762	50,419	32,047	50,419	32,047	NA	NA	NA	NA
212988	21762	58,282	39,512	58,282	39,512	Florida	Miami-Dade	98	2
212992	21762	251,696	220,268	251,696	220,268	NA	NA	NA	NA
213002	21762	325,054	250,814	325,054	250,814	Virginia	Northampton	70	0
213008	21765	2,369,425	2,252,780	2,271,451	2,156,621	Florida	Duval	102	2
213017	21780	14		14		Maine	Washington	81	1
213019	21780	20,636	7,838	20,636	7,838	Florida	Nassau	151	4
213031	21784	175,910,786	168,426,425	165,347,750	162,150,004	Florida	Bay	74	1
213045	21784	364,398,774	350,115,875	354,653,940	344,164,490	Florida	Levy	91	1
213096	21801	322,812,171	294,711,463	322,812,171	294,711,463	North Carolina	New Hanover	82	1
213121	21826	24,592,207	22,019,897	24,592,207	22,019,897	Florida	Monroe	122	3
213125	21827	9,000,202	8,298,136	9,000,202	8,298,136	NA	NA	NA	NA
213196	21897	4,281,282	3,706,068	4,281,282	3,706,068	NA	NA	NA	NA
213205	21900	3,833,899	3,087,328	3,833,899	3,087,328	NA	NA	NA	NA
213212	21900	1,480,348	1,365,204	1,480,348	1,365,204	South Carolina	Charleston	103	2
213217	21900	31,977,461	28,487,431	31,977,461	28,487,431	NA	NA	NA	NA
213224	21905	1,200,222	1,079,646	1,200,222	1,079,646	NA	NA	NA	NA
213232	21905	776,089	519,522	776,089	519,522	NA	NA	NA	NA
213247	21922	2,458,413	1,925,264	2,458,413	1,925,264	NA	NA	NA	NA

**North Carolina
Residential Flood**

Response to North Carolina General Statutes § 58-36-15 (d2) (1)

EventID	Year	GU_Loss_wDS	GR_Loss_wDS	GU_Loss_xDS	GR_Loss_xDS	LandfallState	LandfallCounty	WindSpeed	SS_Intensity
213265	21936	21,411	14,359	21,411	14,359	NA	NA	NA	NA
213269	21947	2,582,367	2,156,075	2,582,367	2,156,075	NA	NA	NA	NA
213275	21947	19,133,391	18,676,370	19,133,391	18,676,370	Florida	Monroe	147	4
213281	21973	2,214,179	1,879,046	2,214,179	1,879,046	Florida	Wakulla	79	1
213293	21990	1,836,833	1,498,321	1,836,833	1,498,321	NA	NA	NA	NA
213319	22006	18,635,673	17,200,167	18,635,673	17,200,167	North Carolina	Onslow	65	0
213341	22008	266,082,798	243,952,412	237,752,446	225,001,976	NA	NA	NA	NA
213342	22008	3,084,362,605	2,829,802,118	2,724,615,451	2,560,237,675	Florida	Brevard	29	0
213343	22008	107,650,716	101,483,443	94,467,499	91,367,379	NA	NA	NA	NA
213349	22022	59,887,709	58,816,017	59,887,709	58,816,017	Florida	Okaloosa	121	3
213350	22022	152,429	105,052	152,429	105,052	NA	NA	NA	NA
213356	22034	408,850	350,500	408,850	350,500	Florida	Taylor	105	2
213366	22034	842	432	842	432	Louisiana	Terrebonne	88	1
213377	22055	179,477	119,468	179,477	119,468	Florida	Monroe	87	1
213391	22056	1,405,126,178	1,337,584,329	1,367,893,771	1,314,760,110	NA	NA	NA	NA
213416	22069	10,256,880	9,028,760	10,256,880	9,028,760	Florida	Citrus	68	0
213419	22069	2,632,592	2,011,971	2,632,592	2,011,971	NA	NA	NA	NA
213473	22146	208,003,273	202,330,239	208,003,273	202,330,239	NA	NA	NA	NA
213499	22183	511,046	374,744	511,046	374,744	Massachusetts	Dukes	96	2
213503	22186	1,303,761,612	1,256,449,116	1,278,162,057	1,243,840,379	North Carolina	New Hanover	122	3
213506	22186	54,868,457	52,401,462	54,868,457	52,401,462	Florida	Palm Beach	145	4
213522	22189	1,239,638	1,099,653	1,239,638	1,099,653	NA	NA	NA	NA
213577	22257	11,457,328	9,609,078	11,457,328	9,609,078	North Carolina	Dare	104	2
213583	22257	288,999	246,296	288,999	246,296	NA	NA	NA	NA
213591	22257	39,016,460	34,701,589	39,016,460	34,701,589	North Carolina	Carteret	75	1
213612	22266	6,938	2,467	6,938	2,467	Massachusetts	Dukes	95	1
213622	22267	2,928,629	2,544,002	2,928,629	2,544,002	North Carolina	Hyde	88	1
213623	22267	660,201	637,503	660,201	637,503	Florida	Monroe	75	1
213624	22267	19,015,450	17,152,729	19,015,450	17,152,729	Florida	Monroe	81	1
213625	22267	27,851,416	26,519,530	27,851,416	26,519,530	Florida	Taylor	121	3
213652	22278	5,884,765	5,249,634	5,884,765	5,249,634	NA	NA	NA	NA
213671	22282	6,064,687	5,624,701	6,064,687	5,624,701	NA	NA	NA	NA
213675	22282	3,560,530	3,206,932	3,560,530	3,206,932	Florida	Saint Lucie	126	3
213744	22327	190,314	146,623	190,314	146,623	Massachusetts	Barnstable	86	1
213750	22340	190,450,834	180,399,856	175,994,887	170,963,434	Florida	Miami-Dade	109	2
213756	22340	752,521,708	705,170,098	687,582,538	667,086,576	South Carolina	Beaufort	92	1
213758	22340	1,217,948	1,081,490	1,217,948	1,081,490	North Carolina	New Hanover	75	1
213773	22367	495,140,645	464,381,952	495,140,645	464,381,952	South Carolina	Beaufort	81	1
213776	22367	84,019,564	75,441,008	82,949,632	74,403,570	North Carolina	Carteret	105	2
213801	22399	1,111,948	979,739	1,111,948	979,739	Massachusetts	Dukes	89	1
213808	22444	35,375,730	34,439,515	35,011,704	34,182,949	Louisiana	Plaquemines	81	1
213810	22444	851,250,490	825,460,436	843,084,697	820,219,097	South Carolina	Charleston	81	1
213828	22449	2,166,777	1,815,072	2,166,777	1,815,072	Florida	Monroe	123	3
213834	22451	128,507	95,848	128,507	95,848	New Jersey	Ocean	110	2
213844	22452	499,156	431,605	499,156	431,605	NA	NA	NA	NA
213887	22469	10,564,177	9,191,142	10,564,177	9,191,142	North Carolina	Dare	97	2
213894	22469	4,812,586	4,225,560	4,812,586	4,225,560	NA	NA	NA	NA
213904	22470	6,834,067	6,034,100	6,834,067	6,034,100	Louisiana	Plaquemines	115	3
213923	22473	1,132,846,774	1,085,199,441	1,124,217,445	1,079,489,796	Georgia	Camden	98	2
213963	22519	168,633	151,203	168,633	151,203	NA	NA	NA	NA
213984	22527	62,316	36,909	62,316	36,909	South Carolina	Charleston	95	1
213986	22527	171	122	171	122	Louisiana	Lafourche	158	5
213998	22537	511,351,285	473,780,096	511,351,285	473,780,096	North Carolina	Dare	121	3
214008	22554	144,395,810	136,983,671	144,395,810	136,983,671	North Carolina	Hyde	105	2
214023	22562	7,531,310	6,310,080	7,531,310	6,310,080	NA	NA	NA	NA
214024	22562	12,301,435	10,673,828	12,301,435	10,673,828	NA	NA	NA	NA
214030	22577	14,280,128	12,713,728	14,280,128	12,713,728	North Carolina	Carteret	114	3
214033	22577	30,694,753	28,495,264	30,694,753	28,495,264	NA	NA	NA	NA
214049	22582	70,421	46,476	70,421	46,476	South Carolina	Beaufort	114	3
214054	22583	204,293	165,579	204,293	165,579	Florida	Monroe	164	5
214057	22583	321,457,280	309,422,694	321,457,280	309,422,694	Florida	Palm Beach	150	4
214066	22589	19,693	13,990	19,693	13,990	NA	NA	NA	NA
214083	22592	116,608,210	109,944,837	116,608,210	109,944,837	New York	Suffolk	92	1

**North Carolina
Residential Flood**

Response to North Carolina General Statutes § 58-36-15 (d2) (1)

EventID	Year	GU_Loss_wDS	GR_Loss_wDS	GU_Loss_xDS	GR_Loss_xDS	LandfallState	LandfallCounty	WindSpeed	SS_Intensity
214098	22594	1,255,426,055	1,211,783,277	1,255,426,055	1,211,783,277	South Carolina	Georgetown	116	3
214123	22599	4,524,862	3,938,392	4,524,862	3,938,392	Florida	Escambia	114	3
214129	22618	24,374,412	21,598,815	24,374,412	21,598,815	NA	NA	NA	NA
214137	22644	1,515,492,828	1,434,118,158	1,435,349,871	1,383,218,032	NA	NA	NA	NA
214162	22655	372,423	168,062	372,423	168,062	NA	NA	NA	NA
214176	22656	163,528,172	158,928,351	163,528,172	158,928,351	Louisiana	Plaquemines	81	1
214179	22656	287,235	212,192	287,235	212,192	Georgia	Liberty	91	1
214180	22656	2,168,730	1,900,502	2,168,730	1,900,502	NA	NA	NA	NA
214194	22669	1,443,127,400	1,331,093,433	1,416,909,189	1,308,243,126	North Carolina	New Hanover	58	0
214203	22670	27,186,124	23,729,655	27,186,124	23,729,655	Florida	Wakulla	93	1
214205	22670	2,731,845	2,289,884	2,731,845	2,289,884	NA	NA	NA	NA
214225	22689	4,108,103	3,716,156	4,108,103	3,716,156	Georgia	Glynn	107	2
214257	22705	128,166,519	118,184,355	128,166,519	118,184,355	North Carolina	Dare	102	2
214271	22705	381	7	381	7	NA	NA	NA	NA
214274	22725	2,076	402	2,076	402	Florida	Saint Johns	117	3
214278	22725	223,072	203,607	223,072	203,607	NA	NA	NA	NA
214295	22733	2,670	1,706	2,670	1,706	NA	NA	NA	NA
214302	22734	337,164	230,757	337,164	230,757	NA	NA	NA	NA
214307	22734	564,270	485,635	564,270	485,635	NA	NA	NA	NA
214308	22734	134,877	120,068	134,877	120,068	Florida	Monroe	40	0
214311	22734	60,063	27,476	60,063	27,476	Louisiana	Lafourche	35	0
214318	22737	120,833,901	111,827,469	120,833,901	111,827,469	North Carolina	Onslow	112	3
214325	22737	6,548,676	5,779,498	6,548,676	5,779,498	South Carolina	Horry	80	1
214339	22763	163,124,301	152,233,208	163,124,301	152,233,208	NA	NA	NA	NA
214390	22800	24,600,512	22,295,126	24,600,512	22,295,126	North Carolina	Dare	98	2
214395	22800	1,880	166	1,880	166	NA	NA	NA	NA
214416	22821	3,057,163	2,598,490	3,057,163	2,598,490	Florida	Lee	64	0
214421	22823	1,587,987	1,307,542	1,587,987	1,307,542	Louisiana	Plaquemines	64	0
214443	22839	3,203,004	2,802,378	3,203,004	2,802,378	Florida	Monroe	100	2
214465	22852	60,797,184	54,069,535	60,797,184	54,069,535	Florida	Monroe	120	3
214483	22860	685,730,616	632,394,526	685,730,616	632,394,526	NA	NA	NA	NA
214493	22869	521,212,905	488,068,383	519,974,333	486,954,939	North Carolina	Brunswick	126	3
214519	22873	4,672,247	4,540,274	4,672,247	4,540,274	NA	NA	NA	NA
214527	22873	75,707,794	73,716,662	75,707,794	73,716,662	Georgia	Camden	113	3
214545	22895	1,335,179	1,196,201	1,335,179	1,196,201	NA	NA	NA	NA
214572	22925	4,687,393	4,246,581	4,687,393	4,246,581	Mississippi	Harrison	70	0
214581	22941	16,439,851	14,232,997	16,439,851	14,232,997	North Carolina	Dare	81	1
214586	22941	16,000	10,096	16,000	10,096	NA	NA	NA	NA
214599	22942	39,814,244	37,383,341	39,814,244	37,383,341	Florida	Monroe	75	1
214600	22942	369,505,787	356,558,162	369,505,787	356,558,162	Florida	Palm Beach	63	0
214602	22942	4,439,363	3,587,944	4,439,363	3,587,944	North Carolina	Onslow	75	1
214610	22951	409,689	310,776	409,689	310,776	Florida	Citrus	81	1
214616	22951	13,559,801	11,359,520	13,559,801	11,359,520	North Carolina	Carteret	74	1
214657	22980	1,437,727	1,187,794	1,437,727	1,187,794	Florida	Monroe	122	3
214658	22980	2,236,102	1,937,638	2,199,072	1,902,208	Florida	Broward	86	1
214661	22980	7,398,754	6,966,038	7,398,754	6,966,038	NA	NA	NA	NA
214664	22980	26,400,463	23,206,377	26,400,463	23,206,377	NA	NA	NA	NA
214666	22998	28,926	21,542	28,926	21,542	Louisiana	Plaquemines	132	4
214696	23011	67,121,326	64,935,925	67,121,326	64,935,925	NA	NA	NA	NA
214713	23056	12,361,073	10,903,322	12,361,073	10,903,322	Florida	Monroe	162	5
214714	23056	776,788,738	706,186,815	776,788,738	706,186,815	NA	NA	NA	NA
214752	23100	53,293,214	51,353,747	53,293,214	51,353,747	Florida	Monroe	84	1
214768	23106	1,390,886,902	1,324,615,074	1,339,561,347	1,293,262,605	Florida	Martin	159	5
214775	23106	532,226,950	509,446,680	518,279,832	500,360,538	Florida	Monroe	96	2
214796	23143	199,876	163,435	199,876	163,435	NA	NA	NA	NA
214798	23143	552,475,359	535,877,410	552,475,359	535,877,410	Florida	Citrus	109	2
214803	23143	818,186	770,532	805,065	757,838	Florida	Nassau	102	2
214820	23156	744,837	545,534	744,837	545,534	NA	NA	NA	NA
214821	23156	651	9	651	9	Maine	Hancock	75	1
214823	23156	4,954,465	4,083,287	4,954,465	4,083,287	NA	NA	NA	NA
214841	23162	865,411	560,894	865,411	560,894	NA	NA	NA	NA
214863	23171	29,704	25,082	29,704	25,082	NA	NA	NA	NA
214902	23205	602,519,041	584,794,964	602,519,041	584,794,964	South Carolina	Georgetown	100	2

**North Carolina
Residential Flood**

Response to North Carolina General Statutes § 58-36-15 (d2) (1)

EventID	Year	GU_Loss_wDS	GR_Loss_wDS	GU_Loss_xDS	GR_Loss_xDS	LandfallState	LandfallCounty	WindSpeed	SS_Intensity
214908	23205	169,333,134	160,172,186	169,333,134	160,172,186	Florida	Pinellas	123	3
214921	23225	692,075,684	668,714,127	692,075,684	668,714,127	South Carolina	Charleston	103	2
214922	23225	4,406,407	3,638,788	4,406,407	3,638,788	NA	NA	NA	NA
214925	23238	72		72		NA	NA	NA	NA
214926	23238	324,912,440	309,198,078	324,912,440	309,198,078	North Carolina	Brunswick	106	2
214931	23238	15,136	9,625	15,136	9,625	NA	NA	NA	NA
214936	23238	294,666	216,281	294,666	216,281	Georgia	Glynn	101	2
214944	23238	241,498,944	223,227,838	241,498,944	223,227,838	North Carolina	Brunswick	82	1
214946	23260	28,281	22,777	28,281	22,777	Louisiana	Iberia	112	3
214960	23266	546,128	407,329	546,128	407,329	South Carolina	Charleston	79	1
214974	23272	40,226,787	36,033,331	40,226,787	36,033,331	Alabama	Baldwin	85	1
214979	23272	4,643	1,167	4,643	1,167	NA	NA	NA	NA
214981	23274	116,718,878	108,693,343	116,718,878	108,693,343	North Carolina	Carteret	104	2
214997	23279	97,905,339	93,041,923	97,905,339	93,041,923	South Carolina	Charleston	62	0
215016	23283	24,856,539	21,987,540	24,856,539	21,987,540	North Carolina	Carteret	65	0
215026	23283	371,806,218	341,180,393	371,806,218	341,180,393	South Carolina	Georgetown	97	2
215055	23317	108,826,715	100,261,460	108,826,715	100,261,460	North Carolina	Dare	104	2
215080	23333	183,486	139,421	183,486	139,421	Georgia	Glynn	81	1
215091	23340	359,824	250,364	359,824	250,364	Florida	Lee	109	2
215134	23381	157,579	115,901	157,579	115,901	NA	NA	NA	NA
215142	23388	1,646,068	1,343,813	1,646,068	1,343,813	NA	NA	NA	NA
215160	23391	4,110,228	3,392,651	4,005,192	3,295,401	Florida	Monroe	130	4
215172	23394	9,358,238	8,063,468	9,006,653	7,727,621	Georgia	Chatham	99	2
215180	23394	8,900,040	7,378,635	8,664,950	7,153,432	Florida	Monroe	189	5
215188	23416	148,761,806	141,670,933	148,761,806	141,670,933	Massachusetts	Dukes	91	1
215232	23453	93,767	59,885	93,767	59,885	South Carolina	Charleston	105	2
215249	23475	15,622,194	13,619,997	15,622,194	13,619,997	Massachusetts	Dukes	107	2
215250	23475	579,619,558	561,504,441	579,619,558	561,504,441	Rhode Island	Washington	102	2
215271	23488	5,203,010	4,771,235	5,203,010	4,771,235	NA	NA	NA	NA
215273	23515	5,785,813	5,056,281	5,785,813	5,056,281	Florida	Palm Beach	52	0
215322	23536	24,307,150	20,888,485	23,827,500	20,434,203	Florida	Monroe	125	3
215330	23537	14,853,351	12,876,154	14,853,351	12,876,154	North Carolina	Dare	104	2
215359	23548	507,180,642	486,175,782	496,565,835	479,258,122	New Jersey	Cape May	98	2
215365	23548	126,586,262	117,991,230	126,585,997	117,990,994	South Carolina	Horry	91	1
215370	23553	3,007,430	2,713,816	3,007,430	2,713,816	NA	NA	NA	NA
215389	23574	137,956,408	128,763,626	137,956,408	128,763,626	North Carolina	Carteret	122	3
215406	23606	2,508,948	2,083,415	2,508,948	2,083,415	Florida	Citrus	79	1
215408	23606	82,654,057	76,217,934	82,654,057	76,217,934	North Carolina	Onslow	94	1
215445	23612	136,939,172	126,736,781	136,939,172	126,736,781	North Carolina	Onslow	116	3
215453	23612	739,519,483	709,579,393	739,519,483	709,579,393	South Carolina	Horry	112	3
215472	23645	92,266,943	83,632,053	92,266,943	83,632,053	Georgia	Liberty	122	3
215493	23684	14,620	4,997	14,620	4,997	New Jersey	Atlantic	101	2
215523	23700	1,524,336	1,295,256	1,524,336	1,295,256	North Carolina	Carteret	70	0
215525	23712	6,749,188	5,931,580	6,477,940	5,670,563	Florida	Brevard	104	2
215526	23712	1,934,841,399	1,776,958,800	1,846,153,176	1,697,975,217	South Carolina	Charleston	96	2
215532	23712	642,545,079	594,028,909	610,729,229	564,793,875	Florida	Brevard	75	1
215534	23712	1,635,042,639	1,555,670,111	1,551,344,039	1,497,969,033	Florida	Dixie	115	3
215540	23743	121,432,279	112,630,695	121,432,279	112,630,695	North Carolina	Dare	111	3
215558	23751	736,898	617,720	736,898	617,720	NA	NA	NA	NA
215585	23774	98,329	68,536	98,329	68,536	Florida	Monroe	103	2
215609	23779	36,086,355	33,022,232	36,086,355	33,022,232	NA	NA	NA	NA
215632	23791	458,536,628	439,012,561	442,427,967	428,795,902	Florida	Miami-Dade	107	2
215640	23794	45,954	27,131	45,954	27,131	NA	NA	NA	NA
215677	23817	87,513,468	81,974,964	87,513,468	81,974,964	Florida	Monroe	78	1
215694	23820	8,556,327	7,323,240	8,556,327	7,323,240	NA	NA	NA	NA
215697	23825	26,169,238	23,454,556	26,132,122	23,419,212	North Carolina	Dare	84	1
215714	23825	4,103,310	3,524,440	4,103,310	3,524,440	Florida	Monroe	40	0
215731	23826	7,359,247	6,359,527	7,359,247	6,359,527	Florida	Pinellas	101	2
215732	23834	13,107,861	12,465,665	12,886,044	12,247,317	Georgia	Glynn	94	1
215739	23834	16,321	7,304	16,321	7,304	NA	NA	NA	NA
215747	23834	309,238,281	291,587,965	302,624,347	285,731,287	South Carolina	Georgetown	89	1
215769	23844	345,933	263,627	345,933	263,627	NA	NA	NA	NA
215774	23849	5,220	1,870	5,220	1,870	NA	NA	NA	NA

**North Carolina
Residential Flood**

Response to North Carolina General Statutes § 58-36-15 (d2) (1)

EventID	Year	GU_Loss_wDS	GR_Loss_wDS	GU_Loss_xDS	GR_Loss_xDS	LandfallState	LandfallCounty	WindSpeed	SS_Intensity
215798	23864	24,389	22,143	24,389	22,143	NA	NA	NA	NA
215808	23885	39,735	33,465	39,735	33,465	NA	NA	NA	NA
215811	23885	2,019,183	1,859,800	2,019,183	1,859,800	NA	NA	NA	NA
215817	23885	34,555,993	31,747,097	34,555,993	31,747,097	North Carolina	Dare	101	2
215825	23887	775,069,237	721,892,631	775,069,237	721,892,631	South Carolina	Horry	109	2
215866	23930	601,250,652	579,963,917	601,250,652	579,963,917	Florida	Gulf	117	3
215879	23941	448,247	321,117	448,247	321,117	NA	NA	NA	NA
215905	23970	149,344	97,399	144,487	93,328	Delaware	Sussex	127	3
215909	23984	225,242	145,434	225,242	145,434	South Carolina	Charleston	104	2
215927	24006	18,923,752	16,837,275	17,867,324	15,813,543	North Carolina	Carteret	82	1
215953	24028	44,301	36,736	44,301	36,736	Massachusetts	Nantucket	106	2
215975	24030	145,151	121,869	145,151	121,869	NA	NA	NA	NA
215979	24065	574,502	450,225	574,502	450,225	Florida	Monroe	98	2
215989	24066	73,090	40,146	73,090	40,146	Florida	Levy	74	1
216004	24069	849	4	849	4	NA	NA	NA	NA
216008	24080	58,471,854	54,750,556	58,471,854	54,750,556	Florida	Flagler	105	2
216025	24087	7,452,060	6,566,642	7,452,060	6,566,642	NA	NA	NA	NA
216039	24093	1,385	1,189	1,225	1,031	New York	Suffolk	69	0
216042	24093	2,689,343,515	2,482,287,302	2,332,567,937	2,213,865,572	South Carolina	Charleston	88	1
216045	24114	2,321,009	1,964,945	2,321,009	1,964,945	Florida	Brevard	111	3
216053	24114	37,435,497	33,313,831	37,435,497	33,313,831	North Carolina	Brunswick	109	2
216054	24114	43,963,012	42,133,056	43,963,012	42,133,056	Georgia	McIntosh	107	2
216058	24114	8,549,683	8,286,180	8,549,683	8,286,180	NA	NA	NA	NA
216078	24120	513,421,853	489,770,942	495,837,758	475,313,802	NA	NA	NA	NA
216083	24120	111,162	85,248	111,162	85,248	NA	NA	NA	NA
216091	24120	199,476	138,071	199,476	138,071	NA	NA	NA	NA
216092	24120	520,796,114	483,111,845	509,268,087	472,536,134	NA	NA	NA	NA
216109	24141	1,910	273	1,910	273	New York	Suffolk	109	2
216116	24141	630	83	630	83	NA	NA	NA	NA
216118	24141	25,987	13,894	25,987	13,894	NA	NA	NA	NA
216142	24148	16,568,581	14,623,621	16,568,581	14,623,621	NA	NA	NA	NA
216157	24161	46,110,521	41,509,845	46,110,521	41,509,845	Florida	Taylor	115	3
216167	24168	943,332	903,072	943,332	903,072	South Carolina	Charleston	115	3
216170	24168	1,614,149	1,309,554	1,614,149	1,309,554	NA	NA	NA	NA
216227	24192	2,443	623	2,443	623	NA	NA	NA	NA
216228	24192	467,845,347	446,523,043	467,845,347	446,523,043	North Carolina	Brunswick	110	2
216266	24247	22,468	12,477	22,468	12,477	NA	NA	NA	NA
216271	24247	1,194,992,803	1,095,490,912	1,194,992,803	1,095,490,912	North Carolina	New Hanover	89	1
216276	24260	597,862	424,725	597,862	424,725	NA	NA	NA	NA
216288	24271	408,872	272,656	408,872	272,656	NA	NA	NA	NA
216300	24293	2,456,239	2,208,537	2,456,239	2,208,537	Florida	Sarasota	146	4
216306	24293	1,434,333	1,298,623	1,434,333	1,298,623	NA	NA	NA	NA
216317	24302	64,808,946	62,400,040	64,808,946	62,400,040	Florida	Monroe	89	1
216320	24302	4,211,890	3,597,586	4,211,890	3,597,586	North Carolina	Dare	35	0
216331	24304	368,317,957	349,919,989	368,317,957	349,919,989	North Carolina	Carteret	110	2
216365	24362	7,781,329	6,636,303	7,781,329	6,636,303	NA	NA	NA	NA
216370	24362	84,736,363	78,021,498	84,736,363	78,021,498	South Carolina	Horry	63	0
216376	24368	102,225,932	99,211,179	102,225,932	99,211,179	Florida	Taylor	147	4
216409	24401	20,942	10,297	20,942	10,297	NA	NA	NA	NA
216414	24401	5,148,558	4,563,686	5,148,558	4,563,686	NA	NA	NA	NA
216427	24407	65,097	40,021	65,097	40,021	NA	NA	NA	NA
216447	24413	3,194	1,778	3,194	1,778	NA	NA	NA	NA
216454	24420	4,639	3,256	4,639	3,256	NA	NA	NA	NA
216468	24445	698	264	698	264	Florida	Saint Johns	110	2
216471	24445	4,396,163	3,656,881	4,396,163	3,656,881	North Carolina	Onslow	84	1
216488	24451	3,217,946	2,749,516	3,217,946	2,749,516	North Carolina	Brunswick	79	1
216498	24485	24,721,298	22,233,197	24,721,298	22,233,197	Florida	Monroe	34	0
216531	24496	143,546	111,397	143,546	111,397	Florida	Palm Beach	96	2
216549	24506	105,043	91,311	105,043	91,311	NA	NA	NA	NA
216563	24509	1,057,380	877,862	1,057,380	877,862	NA	NA	NA	NA
216588	24516	138,902	81,207	138,902	81,207	Florida	Monroe	80	1
216611	24540	5,683	426	5,683	426	NA	NA	NA	NA
216615	24540	13,298,618	11,645,676	13,298,618	11,645,676	North Carolina	Carteret	75	1

**North Carolina
Residential Flood**

Response to North Carolina General Statutes § 58-36-15 (d2) (1)

EventID	Year	GU_Loss_wDS	GR_Loss_wDS	GU_Loss_xDS	GR_Loss_xDS	LandfallState	LandfallCounty	WindSpeed	SS_Intensity
216616	24540	95,098,529	86,472,282	95,098,529	86,472,282	North Carolina	Carteret	94	1
216618	24540	6,782,577	6,053,637	6,782,577	6,053,637	North Carolina	Carteret	58	0
216622	24540	12,603,722	11,026,663	12,603,722	11,026,663	North Carolina	Carteret	90	1
216624	24540	23,642,496	21,753,562	23,642,496	21,753,562	Florida	Collier	46	0
216659	24570	378,813,247	362,667,827	378,813,247	362,667,827	North Carolina	Dare	105	2
216710	24626	24,960,740	21,361,779	24,960,740	21,361,779	Florida	Monroe	63	0
216719	24628	510,797	427,187	510,797	427,187	Massachusetts	Barnstable	99	2
216728	24628	1,130,325,525	1,092,009,136	1,130,325,525	1,092,009,136	North Carolina	Onslow	80	1
216733	24633	92,271	58,688	92,271	58,688	South Carolina	Charleston	80	1
216734	24633	432,689,161	397,801,053	432,686,387	397,798,660	NA	NA	NA	NA
216767	24657	124,101,165	119,803,699	124,101,165	119,803,699	Georgia	McIntosh	115	3
216770	24657	50,058	35,085	50,058	35,085	NA	NA	NA	NA
216794	24658	18,342,333	16,436,331	18,342,333	16,436,331	NA	NA	NA	NA
216801	24666	17,943	7,673	17,943	7,673	Florida	Hernando	34	0
216809	24668	78,135,721	73,391,269	78,135,721	73,391,269	Florida	Dixie	57	0
216829	24682	68,569	46,774	68,569	46,774	New York	Suffolk	80	1
216832	24682	86,849,193	80,676,871	86,849,193	80,676,871	North Carolina	Hyde	95	1
216841	24683	800,422	713,863	800,422	713,863	NA	NA	NA	NA
216851	24683	7,063,145	6,275,784	7,063,145	6,275,784	New York	Suffolk	102	2
216859	24690	93,373,174	88,243,603	93,373,174	88,243,603	South Carolina	Georgetown	105	2
216860	24690	6,435	3,438	6,435	3,438	NA	NA	NA	NA
216901	24726	153,117	138,495	153,091	138,472	NA	NA	NA	NA
216907	24726	20,303	8,677	19,685	8,291	Florida	Saint Johns	102	2
216913	24726	34,366	26,616	34,366	26,616	Florida	Monroe	105	2
216918	24727	33,838,262	30,456,109	33,838,262	30,456,109	Florida	Palm Beach	114	3
216931	24729	111,471,953	105,056,164	111,471,953	105,056,164	North Carolina	Carteret	110	2
216939	24740	3,866,579	3,382,773	3,866,579	3,382,773	North Carolina	Onslow	76	1
216949	24740	106,674,076	100,928,914	106,674,076	100,928,914	NA	NA	NA	NA
216952	24740	81,152,603	73,596,152	81,152,603	73,596,152	North Carolina	Brunswick	108	2
217010	24803	760,155	675,740	760,155	675,740	Florida	Levy	63	0
217014	24803	1,246,955,389	1,177,049,444	1,219,890,320	1,158,585,827	South Carolina	Charleston	110	2
217067	24828	198	27	198	27	Florida	Taylor	81	1
217075	24829	11,394	6,763	11,394	6,763	NA	NA	NA	NA
217081	24829	9,231,290	8,579,201	9,231,290	8,579,201	NA	NA	NA	NA
217088	24834	178,353	109,850	178,353	109,850	NA	NA	NA	NA
217103	24841	24,448,831	22,256,173	24,448,831	22,256,173	NA	NA	NA	NA
217107	24841	834	6	834	6	NA	NA	NA	NA
217108	24841	12,036	6,008	12,036	6,008	Florida	Brevard	29	0
217116	24841	52,734,745	47,431,089	52,734,745	47,431,089	NA	NA	NA	NA
217130	24848	37,566	28,064	37,566	28,064	Georgia	Chatham	101	2
217133	24848	23,892,955	21,925,019	23,892,955	21,925,019	Florida	Saint Johns	119	3
217171	24897	6,208,543	5,919,271	6,145,431	5,862,217	NA	NA	NA	NA
217193	24928	147,916,886	139,554,719	144,093,697	135,832,333	South Carolina	Georgetown	124	3
217210	24942	63,923,012	60,233,838	63,923,012	60,233,838	North Carolina	Dare	96	2
217238	24988	80,832	65,704	80,832	65,704	Florida	Brevard	29	0
217253	25009	3,309,865	2,872,604	3,309,865	2,872,604	NA	NA	NA	NA
217256	25009	13,846,532	12,662,419	13,846,532	12,662,419	North Carolina	Pender	92	1
217260	25018	120,639	109,532	120,639	109,532	North Carolina	New Hanover	52	0
217261	25018	364,087,693	332,688,545	340,629,272	311,089,067	NA	NA	NA	NA
217294	25058	517,080,723	479,784,497	517,080,723	479,784,497	North Carolina	Carteret	101	2
217295	25058	3,739,850	3,241,223	3,739,850	3,241,223	NA	NA	NA	NA
217298	25065	38,405,757	34,341,891	38,405,757	34,341,891	North Carolina	Carteret	104	2
217305	25065	17,390	13,121	17,390	13,121	Louisiana	Terbonne	133	4
217319	25074	863,929	690,892	863,929	690,892	Maine	Knox	70	0
217332	25094	566,233	507,512	566,233	507,512	Florida	Broward	52	0
217341	25108	18,550,833	17,846,689	18,550,833	17,846,689	NA	NA	NA	NA
217375	25128	295,394	210,662	295,394	210,662	Florida	Manatee	115	3
217385	25129	132,012,561	120,518,846	132,012,561	120,518,846	NA	NA	NA	NA
217424	25152	115,628	85,244	115,628	85,244	NA	NA	NA	NA
217425	25152	11,706,150	10,801,599	11,706,150	10,801,599	NA	NA	NA	NA
217473	25178	1,030,578,898	995,649,923	1,030,578,898	995,649,923	North Carolina	Carteret	114	3
217488	25180	765	297	765	297	NA	NA	NA	NA
217554	25213	15,180,034	13,773,645	15,180,034	13,773,645	North Carolina	Carteret	76	1

**North Carolina
Residential Flood**

Response to North Carolina General Statutes § 58-36-15 (d2) (1)

EventID	Year	GU_Loss_wDS	GR_Loss_wDS	GU_Loss_xDS	GR_Loss_xDS	LandfallState	LandfallCounty	WindSpeed	SS_Intensity
217563	25213	77,461,000	72,820,191	77,461,000	72,820,191	North Carolina	Carteret	113	3
217574	25215	89,807,404	84,503,079	89,807,404	84,503,079	North Carolina	Brunswick	105	2
217582	25228	232,023,066	218,428,955	232,023,066	218,428,955	North Carolina	Dare	117	3
217611	25276	115		115		New York	Suffolk	94	1
217614	25276	22,980,729	20,670,587	22,975,441	20,665,541	South Carolina	Beaufort	123	3
217616	25276	2,198,284	1,846,113	2,198,284	1,846,113	North Carolina	Onslow	68	0
217618	25276	33,283,765	31,681,473	31,737,606	30,444,290	NA	NA	NA	NA
217630	25299	410,113,145	398,227,787	406,808,060	396,107,723	Florida	Broward	151	4
217647	25305	1,451,352	1,059,543	1,451,352	1,059,543	NA	NA	NA	NA
217656	25314	6,903,546	6,357,985	6,903,546	6,357,985	Florida	Nassau	115	3
217667	25315	927,537,099	886,459,151	916,121,113	878,467,686	South Carolina	Charleston	114	3
217686	25326	5,024,773	4,174,630	5,024,773	4,174,630	NA	NA	NA	NA
217710	25346	25,182,055	23,434,816	25,182,055	23,434,816	NA	NA	NA	NA
217718	25346	1,827	1,239	1,827	1,239	Florida	Taylor	86	1
217720	25346	1,086,737	891,376	1,086,737	891,376	Florida	Monroe	78	1
217721	25346	36,389,134	33,472,465	36,389,134	33,472,465	North Carolina	Hyde	93	1
217722	25354	25,740	18,705	25,740	18,705	NA	NA	NA	NA
217736	25363	81,043,849	78,322,146	81,043,849	78,322,146	Georgia	Camden	115	3
217751	25373	9,610	5,554	9,610	5,554	NA	NA	NA	NA
217756	25373	283,359,067	266,335,082	283,359,067	266,335,082	Florida	Monroe	40	0
217760	25406	644,845,364	621,187,700	644,845,364	621,187,700	North Carolina	New Hanover	81	1
217774	25406	13,428,703	11,312,053	13,428,703	11,312,053	North Carolina	Onslow	42	0
217790	25440	48,837	42,400	48,837	42,400	NA	NA	NA	NA
217819	25461	113,921,787	102,871,578	113,921,787	102,871,578	NA	NA	NA	NA
217822	25461	4,572,757	4,035,029	4,572,757	4,035,029	NA	NA	NA	NA
217826	25461	40,789	20,293	40,789	20,293	Florida	Saint Johns	99	2
217837	25491	1,558,309	1,307,723	1,558,309	1,307,723	Florida	Monroe	108	2
217846	25491	1,209,559	997,010	1,209,559	997,010	Virginia	Accomack	73	0
217857	25499	43,175,880	41,222,316	43,175,880	41,222,316	South Carolina	Charleston	112	3
217868	25504	130,605,059	122,719,591	130,605,059	122,719,591	Florida	Manatee	116	3
217880	25504	182,160,660	170,138,291	182,160,660	170,138,291	North Carolina	Dare	113	3
217884	25507	2,851,120	2,354,265	2,851,120	2,354,265	Florida	Dixie	112	3
217896	25508	1,508,915,458	1,423,261,638	1,508,915,458	1,423,261,638	South Carolina	Horry	93	1
217914	25530	1,171	702	1,171	702	NA	NA	NA	NA
217928	25535	39,074	19,488	39,074	19,488	Florida	Flagler	76	1
217970	25591	5,587,727	4,811,422	5,587,727	4,811,422	North Carolina	Dare	103	2
218010	25620	387,258	284,467	387,258	284,467	South Carolina	Charleston	81	1
218014	25620	6,173,999	5,719,834	6,173,999	5,719,834	NA	NA	NA	NA
218021	25620	90,885,348	88,994,562	90,885,348	88,994,562	Georgia	Chatham	99	2
218022	25623	189,577,326	170,335,750	189,577,326	170,335,750	NA	NA	NA	NA
218060	25637	15,630	6,175	15,630	6,175	Florida	Monroe	84	1
218070	25670	5,744,405	5,350,088	5,744,405	5,350,088	NA	NA	NA	NA
218101	25678	1,094,979	793,962	1,094,979	793,962	NA	NA	NA	NA
218115	25699	149,728	112,112	149,728	112,112	NA	NA	NA	NA
218126	25722	43,346,292	40,933,116	41,255,456	38,976,559	NA	NA	NA	NA
218152	25764	284,653	217,896	275,579	209,528	Florida	Miami-Dade	151	4
218154	25764	297,935,953	274,650,703	291,011,559	267,967,203	North Carolina	Onslow	92	1
218156	25764	2,838,102,652	2,734,066,990	2,767,644,879	2,693,778,181	North Carolina	Onslow	131	4
218159	25764	1,640,733	1,486,148	1,640,733	1,486,148	NA	NA	NA	NA
218161	25767	645,194	496,879	645,194	496,879	NA	NA	NA	NA
218164	25767	20,320,944	19,411,102	20,320,944	19,411,102	Georgia	Chatham	119	3
218183	25785	699,811	587,758	699,811	587,758	Florida	Indian River	40	0
218188	25790	72,238,258	65,497,901	71,821,794	65,095,846	North Carolina	Carteret	89	1
218195	25790	37,499,708	33,757,779	37,499,708	33,757,779	Virginia	Accomack	93	1
218215	25799	608,084,838	557,277,910	608,084,838	557,277,910	North Carolina	Carteret	81	1
218251	25836	8,260,468	6,987,674	7,787,617	6,539,439	North Carolina	Onslow	52	0
218261	25837	159,512,747	149,543,877	159,512,747	149,543,877	North Carolina	New Hanover	110	2
218275	25847	34,792,646	32,067,232	34,792,646	32,067,232	Georgia	Chatham	57	0
218293	25871	10,934	9,240	10,934	9,240	NA	NA	NA	NA
218296	25896	4,775,779	4,291,722	4,775,779	4,291,722	NA	NA	NA	NA
218303	25896	1,470,525	1,076,886	1,470,525	1,076,886	NA	NA	NA	NA
218306	25918	2,803,037	2,719,885	2,717,257	2,660,420	Florida	Brevard	86	1
218323	25920	1,170,950,003	1,129,975,951	1,162,304,689	1,124,306,872	Florida	Monroe	34	0

**North Carolina
Residential Flood**

Response to North Carolina General Statutes § 58-36-15 (d2) (1)

EventID	Year	GU_Loss_wDS	GR_Loss_wDS	GU_Loss_xDS	GR_Loss_xDS	LandfallState	LandfallCounty	WindSpeed	SS_Intensity
218342	25939	2,703,368	2,376,141	2,703,368	2,376,141	NA	NA	NA	NA
218355	25940	1,488,330,827	1,435,933,667	1,488,330,827	1,435,933,667	North Carolina	Onslow	120	3
218365	25944	364,726,488	347,109,070	354,733,162	338,744,679	North Carolina	Brunswick	108	2
218377	25958	288,520,127	264,212,674	288,520,127	264,212,674	NA	NA	NA	NA
218384	25958	693,311,208	665,730,029	693,311,208	665,730,029	South Carolina	Georgetown	102	2
218387	25958	519,107,835	480,965,513	519,107,835	480,965,513	North Carolina	Brunswick	83	1
218437	25979	46,460	30,036	45,885	29,616	Florida	Pinellas	123	3
218455	25997	7,706	2,431	7,706	2,431	NA	NA	NA	NA
218458	26000	414,222,612	389,815,555	414,222,612	389,815,555	North Carolina	Dare	127	3
218459	26000	1,158,490	821,892	1,158,490	821,892	Massachusetts	Barnstable	99	2
218474	26001	3,890,624	3,387,073	3,842,995	3,340,846	Florida	Indian River	145	4
218497	26011	5,749,872	5,313,389	5,749,872	5,313,389	North Carolina	Carteret	69	0
218499	26011	20,534,235	19,803,623	20,534,235	19,803,623	NA	NA	NA	NA
218526	26017	112		112		Florida	Monroe	127	3
218533	26017	1,191,119	939,205	1,191,119	939,205	NA	NA	NA	NA
218535	26017	784,744,461	718,118,417	771,730,685	707,597,643	South Carolina	Charleston	97	2
218565	26046	109,303,691	106,690,066	109,303,691	106,690,066	Florida	Indian River	150	4
218579	26077	4,555,793	3,992,632	4,555,793	3,992,632	NA	NA	NA	NA
218610	26111	4,598,878	3,986,331	4,598,878	3,986,331	North Carolina	Carteret	80	1
218611	26111	81,127,892	75,113,059	81,127,892	75,113,059	South Carolina	Georgetown	82	1
218615	26111	2,150,378	2,010,896	2,150,378	2,010,896	NA	NA	NA	NA
218668	26176	3,939,543	3,446,922	3,939,543	3,446,922	NA	NA	NA	NA
218676	26176	349,136,350	337,994,345	349,136,350	337,994,345	NA	NA	NA	NA
218677	26176	51,747,776	45,212,794	51,747,776	45,212,794	NA	NA	NA	NA
218739	26212	302,634,380	287,929,393	302,634,380	287,929,393	NA	NA	NA	NA
218741	26212	40,080,949	37,713,346	40,080,949	37,713,346	NA	NA	NA	NA
218759	26252	2,045,871,261	2,008,811,179	2,045,871,261	2,008,811,179	South Carolina	Charleston	113	3
218760	26252	3,308	910	3,308	910	Florida	Monroe	146	4
218774	26258	2,313,994	2,031,716	2,313,994	2,031,716	NA	NA	NA	NA
218781	26267	47,220,774	42,692,810	47,220,774	42,692,810	Florida	Monroe	99	2
218794	26274	353,945	307,301	353,945	307,301	NA	NA	NA	NA
218817	26331	4,594,137	3,807,463	4,594,137	3,807,463	Florida	Monroe	107	2
218854	26355	1,894,484	1,588,294	1,894,484	1,588,294	NA	NA	NA	NA
218855	26355	336,213	287,741	336,213	287,741	NA	NA	NA	NA
218888	26376	659,085,513	637,919,142	652,274,065	633,454,889	NA	NA	NA	NA
218911	26392	5,348	4,367	5,348	4,367	NA	NA	NA	NA
218914	26414	4,530,884	4,156,309	4,530,884	4,156,309	NA	NA	NA	NA
218950	26474	3,597,465	3,242,743	3,597,465	3,242,743	Florida	Brevard	89	1
218953	26477	52,651,809	50,845,549	52,651,805	50,845,549	NA	NA	NA	NA
218955	26477	47,057,459	45,416,818	46,573,309	45,073,768	Florida	Brevard	121	3
218982	26495	117,312,389	110,802,696	117,312,389	110,802,696	North Carolina	New Hanover	75	1
218987	26509	76,984,984	71,622,845	76,984,984	71,622,845	Florida	Levy	69	0
218998	26509	2,219,922,618	2,175,127,738	2,219,922,618	2,175,127,738	South Carolina	Georgetown	136	4
219000	26509	24,802,522	22,856,048	24,802,522	22,856,048	New York	Suffolk	75	1
219026	26531	2,384,229	2,044,850	2,384,229	2,044,850	Florida	Monroe	86	1
219031	26550	52,298	38,141	52,298	38,141	NA	NA	NA	NA
219081	26602	2,017,776	1,884,963	2,017,776	1,884,963	NA	NA	NA	NA
219089	26608	1,101,340	831,033	1,101,340	831,033	NA	NA	NA	NA
219095	26608	831,872	640,329	831,872	640,329	NA	NA	NA	NA
219097	26613	14,619,633	13,059,676	14,619,633	13,059,676	NA	NA	NA	NA
219119	26618	1,113,006,857	1,040,983,899	1,113,006,857	1,040,983,899	NA	NA	NA	NA
219171	26626	107,411,578	99,368,907	107,411,578	99,368,907	North Carolina	Pender	93	1
219173	26629	1,620,595	1,430,950	1,620,595	1,430,950	NA	NA	NA	NA
219181	26629	420,295,002	408,588,012	420,295,002	408,588,012	Florida	Monroe	24	0
219214	26633	17,556,620	15,460,343	17,556,620	15,460,343	North Carolina	Carteret	110	2
219218	26636	965,559	789,206	965,559	789,206	Florida	Sarasota	34	0
219236	26641	14		14		Louisiana	Iberia	97	2
219243	26678	885,050,710	855,678,927	885,050,710	855,678,927	Florida	Taylor	88	1
219256	26683	79,839	69,864	79,839	69,864	Louisiana	Plaquemines	116	3
219263	26709	63,351,692	61,034,961	63,351,692	61,034,961	South Carolina	Beaufort	110	2
219267	26709	23,013,070	19,975,941	23,013,070	19,975,941	North Carolina	Onslow	79	1
219290	26759	7,696	1,995	7,696	1,995	NA	NA	NA	NA
219307	26763	1,211,626	965,296	1,211,626	965,296	South Carolina	Charleston	77	1

**North Carolina
Residential Flood**

Response to North Carolina General Statutes § 58-36-15 (d2) (1)

EventID	Year	GU_Loss_wDS	GR_Loss_wDS	GU_Loss_xDS	GR_Loss_xDS	LandfallState	LandfallCounty	WindSpeed	SS_Intensity
219314	26769	185,223	114,085	185,223	114,085	NA	NA	NA	NA
219320	26770	220,872	173,920	220,872	173,920	Florida	Pasco	69	0
219358	26793	4,808,709	4,046,072	4,808,709	4,046,072	North Carolina	Carteret	81	1
219363	26812	51,912,568	47,874,477	51,912,568	47,874,477	Massachusetts	Nantucket	123	3
219369	26812	19,662	9,421	19,662	9,421	Massachusetts	Dukes	75	1
219371	26812	2,479,119	2,217,270	2,479,119	2,217,270	Florida	Brevard	127	3
219389	26816	2,932,006	2,515,975	2,930,401	2,514,467	NA	NA	NA	NA
219395	26831	681		681		Massachusetts	Barnstable	102	2
219402	26831	7,002,750	6,282,649	7,002,750	6,282,649	North Carolina	Dare	78	1
219412	26846	41,357,859	35,399,450	41,357,859	35,399,450	NA	NA	NA	NA
219417	26846	366,996,361	340,203,883	366,996,361	340,203,883	South Carolina	Georgetown	114	3
219426	26852	893,741	734,486	893,741	734,486	Florida	Monroe	133	4
219433	26852	674,223	586,374	674,223	586,374	North Carolina	Dare	77	1
219463	26863	3,014,024	2,519,267	3,014,024	2,519,267	Florida	Monroe	101	2
219487	26899	74,441,524	70,376,710	70,444,991	66,943,976	Louisiana	Lafourche	126	3
219492	26899	580,964,368	535,882,258	544,963,169	505,443,045	South Carolina	Georgetown	87	1
219495	26899	498,378,098	472,517,806	470,637,309	452,721,955	NA	NA	NA	NA
219499	26899	588,963	389,959	588,963	389,959	New York	Suffolk	112	3
219531	26961	73,227,702	71,209,119	73,227,702	71,209,119	Alabama	Baldwin	77	1
219545	26976	107,637	95,342	107,637	95,342	NA	NA	NA	NA
219549	26976	13,802,317	11,938,329	13,802,317	11,938,329	Florida	Miami-Dade	36	0
219569	26980	133,000,295	124,241,682	133,000,295	124,241,682	Massachusetts	Dukes	104	2
219582	26999	7,223,297	7,009,784	7,223,297	7,009,784	Louisiana	Plaquemines	56	0
219598	27010	88,109	77,721	88,109	77,721	Florida	Taylor	71	0
219610	27012	2,438,182,853	2,231,979,829	2,112,873,196	2,023,637,637	North Carolina	Dare	119	3
219646	27054	30,805,475	27,734,096	30,805,475	27,734,096	Florida	Monroe	90	1
219648	27054	25,822,267	22,703,480	25,822,267	22,703,480	NA	NA	NA	NA
219669	27073	29,780,283	25,666,390	29,780,283	25,666,390	NA	NA	NA	NA
219686	27097	113,662,587	110,832,297	113,662,587	110,832,297	Florida	Monroe	131	4
219687	27097	13,265,837	11,619,378	13,265,837	11,619,378	Florida	Monroe	130	4
219694	27102	66,587	31,802	66,587	31,802	NA	NA	NA	NA
219703	27102	3,052,400,495	2,839,834,815	2,832,800,661	2,688,863,777	South Carolina	Charleston	96	2
219720	27107	160,791,971	150,213,969	160,791,971	150,213,969	North Carolina	Carteret	114	3
219739	27124	6,819,159	6,495,009	6,819,159	6,495,009	Florida	Taylor	123	3
219741	27124	2,701,522	2,262,528	2,701,522	2,262,528	NA	NA	NA	NA
219766	27141	569,602	452,987	569,602	452,987	NA	NA	NA	NA
219773	27152	737	14	737	14	NA	NA	NA	NA
219782	27168	55,346,664	54,416,183	55,346,664	54,416,183	Florida	Levy	88	1
219785	27168	35,673,601	31,899,704	35,673,601	31,899,704	Florida	Pasco	91	1
219797	27168	3,404,531	2,969,525	3,404,531	2,969,525	NA	NA	NA	NA
219884	27252	1,273,301	934,250	1,273,301	934,250	NA	NA	NA	NA
219885	27252	2,626,798	2,174,267	2,626,798	2,174,267	North Carolina	Brunswick	74	1
219917	27270	1,789	182	1,789	182	NA	NA	NA	NA
219966	27310	275,912	220,815	275,912	220,815	South Carolina	Beaufort	116	3
219979	27329	7,554,378	6,442,124	7,554,378	6,442,124	Florida	Monroe	121	3
220028	27355	58,011,483	54,356,999	58,011,483	54,356,999	North Carolina	Carteret	105	2
220053	27374	5,905	1,193	5,905	1,193	NA	NA	NA	NA
220094	27429	10,344,178	8,907,391	10,344,178	8,907,391	North Carolina	Carteret	73	0
220109	27451	218,038	145,514	218,038	145,514	North Carolina	Dare	80	1
220119	27451	107,341,969	104,957,042	107,341,969	104,957,042	NA	NA	NA	NA
220127	27454	405,501	310,434	405,501	310,434	Florida	Monroe	130	4
220134	27454	1,777,486,215	1,654,630,054	1,754,394,524	1,633,351,190	Florida	Monroe	115	3
220154	27478	7,244,484	6,583,002	7,244,484	6,583,002	Florida	Taylor	80	1
220163	27488	1,774,635	1,575,312	1,774,635	1,575,312	New York	Suffolk	97	2
220164	27488	3,143,092	2,470,610	2,978,494	2,317,840	New Jersey	Cape May	98	2
220167	27488	3,937,165	3,197,247	3,750,472	3,024,387	Florida	Bay	98	2
220200	27525	3,402,510	3,044,904	3,402,510	3,044,904	North Carolina	Carteret	43	0
220201	27525	19,214,099	17,018,307	19,214,099	17,018,307	Georgia	Glynn	100	2
220218	27527	718	15	718	15	NA	NA	NA	NA
220269	27590	21,216	20,138	21,216	20,138	Louisiana	Saint Mary	75	1
220285	27606	114,396,936	111,864,929	114,396,936	111,864,929	NA	NA	NA	NA
220289	27613	1,049,474	831,415	1,049,474	831,415	Florida	Monroe	38	0
220314	27618	6		6		Florida	Saint Johns	95	1

**North Carolina
Residential Flood**

Response to North Carolina General Statutes § 58-36-15 (d2) (1)

EventID	Year	GU_Loss_wDS	GR_Loss_wDS	GU_Loss_xDS	GR_Loss_xDS	LandfallState	LandfallCounty	WindSpeed	SS_Intensity
220315	27618	1,068,863	936,259	1,068,863	936,259	Florida	Volusia	118	3
220344	27667	3,546,176	2,742,758	3,546,176	2,742,758	Florida	Monroe	64	0
220346	27667	43,037,337	38,595,114	43,037,329	38,595,111	NA	NA	NA	NA
220381	27677	419,946,417	405,682,166	419,946,417	405,682,166	Florida	Walton	82	1
220404	27701	117,735,162	113,575,528	117,735,162	113,575,528	Florida	Monroe	147	4
220408	27701	3,091,307	2,664,573	3,091,307	2,664,573	Florida	Saint Johns	90	1
220473	27779	56	8	56	8	NA	NA	NA	NA
220482	27789	29,636	14,438	29,636	14,438	Georgia	Glynn	115	3
220490	27789	22,500,860	20,539,690	22,500,860	20,539,690	North Carolina	Carteret	109	2
220503	27794	4,166,170	3,669,167	4,166,170	3,669,167	Florida	Brevard	129	3
220508	27796	236,347	191,318	236,347	191,318	NA	NA	NA	NA
220526	27808	589,029,305	558,763,548	559,551,805	532,588,827	Florida	Monroe	133	4
220527	27808	25		25		NA	NA	NA	NA
220553	27829	3,291,150	3,165,105	3,291,150	3,165,105	Florida	Escambia	123	3
220571	27837	60,240	34,486	60,240	34,486	Florida	Monroe	89	1
220623	27858	19,158	7,195	19,158	7,195	NA	NA	NA	NA
220625	27858	3,960,685	3,197,474	3,960,685	3,197,474	NA	NA	NA	NA
220634	27881	5,791,166	5,210,888	5,791,166	5,210,888	Louisiana	Plaquemines	95	1
220638	27881	134,696	109,484	134,696	109,484	NA	NA	NA	NA
220680	27920	962,195	809,289	962,195	809,289	Georgia	Camden	68	0
220682	27920	243,106,943	230,468,450	243,106,943	230,468,450	NA	NA	NA	NA
220700	27939	2,575,640,970	2,404,256,579	2,468,810,263	2,308,574,854	North Carolina	Brunswick	103	2
220736	27980	16,096	13,443	15,580		Florida	Hernando	97	2
220750	27982	790,205	623,301	790,205	623,301	NA	NA	NA	NA
220751	27982	2,428,018	2,183,371	2,428,018	2,183,371	Virginia	Accomack	88	1
220755	27996	23,941	8,780	23,941	8,780	Massachusetts	Dukes	84	1
220761	27996	3,851	664	3,851	664	NA	NA	NA	NA
220769	28002	619,674,292	586,059,456	619,674,292	586,059,456	North Carolina	Onslow	107	2
220788	28021	6,419	3,315	6,419	3,315	NA	NA	NA	NA
220803	28025	1,394,065,381	1,354,107,444	1,394,065,381	1,354,107,444	South Carolina	Horry	115	3
220811	28025	277,747	227,139	277,747	227,139	New York	Nassau	68	0
220834	28042	24,233,020	21,346,081	24,233,020	21,346,081	NA	NA	NA	NA
220853	28071	7,848,570	6,741,383	7,848,570	6,741,383	North Carolina	Carteret	78	1
220854	28071	144,115	119,316	144,115	119,316	Georgia	Camden	87	1
220862	28077	8,874,851	7,979,468	8,874,851	7,979,468	NA	NA	NA	NA
220865	28077	234,496	192,456	234,496	192,456	Georgia	Camden	112	3
220876	28093	10,304,569	9,037,980	10,304,569	9,037,980	NA	NA	NA	NA
220886	28095	1,167,509	1,044,019	1,078,058	958,743	NA	NA	NA	NA
220896	28095	9,838	6,068	9,555	5,849	Florida	Duval	115	3
220899	28095	2,641,435,837	2,406,706,470	2,477,503,164	2,260,237,717	NA	NA	NA	NA
220910	28117	37,872,278	33,936,143	37,872,278	33,936,143	North Carolina	Carteret	75	1
220915	28117	38,396,115	34,514,135	38,396,115	34,514,135	North Carolina	Carteret	111	3
220948	28131	107		107		Massachusetts	Dukes	93	1
220954	28141	8,687,311	8,383,453	8,687,311	8,383,453	NA	NA	NA	NA
220961	28141	1,283,481	1,052,857	1,283,481	1,052,857	Florida	Saint Lucie	158	5
220980	28145	21,642,108	19,388,105	19,449,827	17,261,106	Florida	Monroe	93	1
220984	28145	58,407,630	53,151,069	55,471,703	50,367,635	Florida	Broward	148	4
221000	28162	31,836,770	28,334,493	31,836,770	28,334,493	South Carolina	Charleston	82	1
221003	28162	48,719,956	44,793,036	48,719,956	44,793,036	Florida	Martin	131	4
221025	28173	17,612,841	15,824,845	17,612,841	15,824,845	South Carolina	Beaufort	58	0
221048	28186	178,374	146,005	178,374	146,005	Florida	Citrus	51	0
221056	28203	2,679,539,461	2,510,604,729	2,541,622,118	2,422,678,328	Louisiana	Terrebonne	93	1
221077	28240	409,182,564	395,036,274	409,182,564	395,036,274	South Carolina	Charleston	116	3
221087	28240	5,010	1,415	5,010	1,415	Florida	Taylor	85	1
221089	28245	11,361,078	10,490,040	11,361,078	10,490,040	NA	NA	NA	NA
221093	28245	27,165,783	24,771,353	27,165,783	24,771,353	South Carolina	Charleston	98	2
221094	28245	370,671,098	338,915,716	370,671,098	338,915,716	NA	NA	NA	NA
221118	28277	1,789,654,576	1,707,266,689	1,726,555,468	1,654,498,112	North Carolina	Onslow	107	2
221125	28277	5,162,024	4,358,842	5,078,434	4,281,055	Florida	Pinellas	75	1
221142	28302	714,518,790	654,908,238	706,628,716	647,794,381	South Carolina	Horry	106	2
221146	28302	911,819	800,647	911,819	800,647	NA	NA	NA	NA
221173	28311	229,689	121,567	229,689	121,567	NA	NA	NA	NA
221197	28340	239,838,081	230,346,298	239,838,081	230,346,298	NA	NA	NA	NA

**North Carolina
Residential Flood**

Response to North Carolina General Statutes § 58-36-15 (d2) (1)

EventID	Year	GU_Loss_wDS	GR_Loss_wDS	GU_Loss_xDS	GR_Loss_xDS	LandfallState	LandfallCounty	WindSpeed	SS_Intensity
221263	28493	305,039,513	290,402,222	305,039,513	290,402,222	North Carolina	Brunswick	104	2
221296	28552	14,786	11,953	14,786	11,953	Georgia	Chatham	117	3
221298	28552	81,365	73,211	81,365	73,211	Florida	Levy	85	1
221325	28569	31,667	15,634	31,667	15,634	NA	NA	NA	NA
221332	28574	2,935,254	2,579,887	2,935,254	2,579,887	North Carolina	Carteret	85	1
221365	28599	11,184,343	9,831,823	11,184,343	9,831,823	NA	NA	NA	NA
221370	28660	3,686,634	3,361,678	3,621,126	3,299,177	Florida	Monroe	126	3
221375	28660	1,173,615	1,043,845	1,173,615	1,043,845	Georgia	Glynn	140	4
221377	28665	711,266,679	657,182,215	711,266,679	657,182,215	NA	NA	NA	NA
221378	28665	825,877,452	798,717,725	825,877,452	798,717,725	North Carolina	New Hanover	104	2
221397	28685	4,897,612	4,394,250	4,897,612	4,394,250	Florida	Saint Johns	105	2
221400	28685	4,719,609	4,000,823	4,719,609	4,000,823	South Carolina	Charleston	97	2
221419	28688	25,133	17,718	25,133	17,718	Florida	Walton	90	1
221421	28688	5,521,120	4,688,480	5,521,120	4,688,480	Louisiana	Plaquemines	102	2
221426	28689	8,230,894	7,254,749	8,230,894	7,254,749	Florida	Duval	97	2
221431	28689	17,774	10,206	17,774	10,206	NA	NA	NA	NA
221448	28714	741,925	566,727	741,925	566,727	Florida	Charlotte	64	0
221478	28749	4,904,574	4,545,268	4,904,574	4,545,268	Florida	Pinellas	131	4
221499	28774	1,303,605,483	1,220,671,195	1,297,724,478	1,215,272,721	North Carolina	Brunswick	102	2
221541	28794	35,202	18,227	35,202	18,227	NA	NA	NA	NA
221551	28805	439,723	331,957	439,723	331,957	NA	NA	NA	NA
221556	28805	4,283,088	3,657,985	4,283,088	3,657,985	NA	NA	NA	NA
221559	28805	59,714	45,473	59,714	45,473	Florida	Monroe	98	2
221608	28847	204,699	188,933	204,699	188,933	Florida	Levy	103	2
221609	28848	4,800,878	4,198,444	4,800,514	4,198,209	Rhode Island	Newport	82	1
221661	28917	43,590,962	41,508,198	43,590,962	41,508,198	South Carolina	Charleston	111	3
221668	28917	317,956,167	306,028,905	317,956,167	306,028,905	North Carolina	Carteret	80	1
221675	28933	612	232	612	232	North Carolina	Brunswick	73	0
221735	28987	5,236,429	4,755,167	5,236,429	4,755,167	NA	NA	NA	NA
221758	28994	3,629,772	3,206,304	3,629,772	3,206,304	North Carolina	New Hanover	114	3
221761	28994	7,304,787	6,768,807	7,304,787	6,768,807	Florida	Miami-Dade	92	1
221767	29013	59,395	35,232	59,395	35,232	South Carolina	Charleston	97	2
221768	29013	7,597	2,533	7,597	2,533	Florida	Sarasota	64	0
221769	29013	860,607	727,150	860,607	727,150	Florida	Duval	80	1
221785	29032	44,563	18,757	44,563	18,757	North Carolina	Dare	75	1
221790	29032	1,361,174	1,080,879	1,361,174	1,080,879	NA	NA	NA	NA
221795	29048	9,949	4,135	9,949	4,135	New York	Suffolk	90	1
221796	29048	2,827	281	2,827	281	South Carolina	Charleston	119	3
221829	29069	13,285,424	12,066,662	13,285,424	12,066,662	Georgia	Liberty	97	2
221858	29086	230,984,882	214,896,270	230,984,882	214,896,270	North Carolina	Onslow	103	2
221875	29106	3,289,513	3,029,160	3,289,513	3,029,160	Maine	Washington	85	1
221896	29109	142,695,234	133,089,421	142,695,234	133,089,421	North Carolina	Dare	109	2
221901	29116	16,654,775	13,808,144	16,654,775	13,808,144	NA	NA	NA	NA
221926	29118	26,698,192	25,566,511	26,698,192	25,566,511	South Carolina	Beaufort	98	2
221938	29119	112,386,449	107,929,691	110,781,860	106,680,175	Florida	Palm Beach	116	3
221944	29139	1,567,441,257	1,479,533,536	1,550,641,421	1,464,090,738	South Carolina	Horry	82	1
221947	29139	1,245,844	1,055,190	1,245,844	1,055,190	Florida	Monroe	96	2
221965	29178	1,063,276,480	966,213,911	1,045,423,991	950,324,929	South Carolina	Georgetown	98	2
221982	29202	424,408,927	412,719,827	424,408,927	412,719,827	Florida	Walton	83	1
221988	29206	5,646,106	4,796,497	5,646,106	4,796,497	NA	NA	NA	NA
221997	29206	385,107,038	368,244,227	379,344,742	364,441,272	Georgia	Chatham	96	2
222004	29211	731,921,439	683,156,574	713,242,256	669,196,755	South Carolina	Beaufort	121	3
222044	29248	61,297,919	59,396,301	61,297,919	59,396,301	Florida	Escambia	82	1
222060	29259	7,752,306	7,086,605	7,752,306	7,086,605	Florida	Broward	34	0
222079	29290	2,366,839,543	2,197,159,312	2,321,881,572	2,156,549,854	South Carolina	Horry	95	1
222095	29299	94,399,772	89,471,470	94,399,772	89,471,470	North Carolina	Dare	97	2
222118	29304	164,402,977	153,743,100	164,402,977	153,743,100	North Carolina	Carteret	130	4
222137	29343	339,074	311,133	339,074	311,133	NA	NA	NA	NA
222138	29343	5,994	3,856	5,994	3,856	South Carolina	Charleston	116	3
222150	29380	468,214,457	448,670,733	468,214,457	448,670,733	North Carolina	New Hanover	120	3
222163	29389	130,510,942	126,979,427	130,510,942	126,979,427	Florida	Brevard	126	3
222165	29389	22,869	13,081	22,869	13,081	NA	NA	NA	NA
222178	29399	71,539,709	66,616,976	71,539,709	66,616,976	North Carolina	Onslow	104	2

**North Carolina
Residential Flood**

Response to North Carolina General Statutes § 58-36-15 (d2) (1)

EventID	Year	GU_Loss_wDS	GR_Loss_wDS	GU_Loss_xDS	GR_Loss_xDS	LandfallState	LandfallCounty	WindSpeed	SS_Intensity
222195	29413	240,398	178,080	240,398	178,080	NA	NA	NA	NA
222248	29454	713	8	713	8	Delaware	Sussex	104	2
222285	29477	53,572,683	50,544,401	53,572,683	50,544,401	North Carolina	Dare	112	3
222316	29517	13,073,842	11,519,502	13,073,842	11,519,502	Georgia	Chatham	74	1
222320	29517	347,030	254,467	347,030	254,467	New York	Suffolk	100	2
222331	29529	27,121,522	25,001,812	27,121,522	25,001,812	North Carolina	Hyde	83	1
222352	29562	87,897,470	84,151,777	84,502,054	81,009,536	Louisiana	Jefferson	92	1
222356	29562	855,858,282	814,166,977	815,464,879	786,093,045	Georgia	Chatham	100	2
222366	29580	862,846,163	831,261,481	848,600,037	822,035,115	Georgia	Chatham	100	2
222384	29588	3,801	1,302	3,801	1,302	NA	NA	NA	NA
222449	29635	323,152,499	291,080,427	310,008,425	279,640,029	South Carolina	Charleston	140	4
222454	29664	136,598	105,074	136,598	105,074	Florida	Bay	34	0
222472	29670	379,431	364,388	379,431	364,388	Florida	Broward	56	0
222502	29708	82,323	64,542	82,323	64,542	Massachusetts	Dukes	98	2
222509	29713	1,171,569,194	1,147,687,808	1,171,569,194	1,147,687,808	South Carolina	Georgetown	130	4
222527	29714	485,842,763	449,331,880	477,794,873	442,178,718	NA	NA	NA	NA
222546	29718	236,324,665	221,164,721	236,324,665	221,164,721	North Carolina	Carteret	106	2
222579	29749	84,378,318	82,246,157	84,378,318	82,246,157	Florida	Gulf	81	1
222581	29749	10,898	7,483	10,898	7,483	NA	NA	NA	NA
222609	29804	50,144,021	46,024,908	50,144,021	46,024,908	North Carolina	New Hanover	115	3
222635	29810	43,369,192	38,407,083	43,369,192	38,407,083	Virginia	Northampton	92	1
222641	29811	450,588	350,342	450,588	350,342	Florida	Saint Johns	91	1
222661	29822	184,736	144,851	184,736	144,851	Florida	Gulf	136	4
222682	29825	12,377,410	11,075,420	12,377,410	11,075,420	Florida	Dixie	56	0
222736	29864	33		33		New Jersey	Atlantic	74	1
222744	29864	147,977,395	142,423,758	147,963,432	142,410,887	Florida	Monroe	87	1
222757	29893	80,111	49,864	80,111	49,864	NA	NA	NA	NA
222758	29893	24,286,870	21,895,804	24,286,870	21,895,804	NA	NA	NA	NA
222765	29895	24,135,041	21,227,185	23,824,335	20,927,049	Florida	Monroe	64	0
222770	29895	10,325,986	9,245,757	9,901,916	8,837,001	Florida	Monroe	70	0
222773	29895	1,686,145	1,561,958	1,596,589	1,475,009	Florida	Monroe	104	2
222775	29895	215,062,600	206,526,890	207,481,909	201,869,615	NA	NA	NA	NA
222777	29895	7,654,583,294	7,047,873,473	6,818,479,256	6,347,334,002	South Carolina	Horry	134	4
222784	29909	1,134,746	813,895	1,134,746	813,895	Virginia	Accomack	118	3
222789	29909	206,000	202,671	206,000	202,671	Florida	Miami-Dade	67	0
222790	29921	67,558	47,224	58,168	39,429	Florida	Palm Beach	155	4
222806	29921	499,651,796	468,278,601	448,512,950	429,303,190	Georgia	Glynn	91	1
222840	29934	2,065,108	1,927,910	2,065,108	1,927,910	Georgia	Liberty	63	0
222846	29934	20,892,337	18,277,486	20,676,232	18,069,477	Florida	Martin	110	2
222850	29945	1,979,184	1,446,019	1,979,184	1,446,019	Florida	Palm Beach	74	1
222858	29945	6,481,175	6,028,623	6,481,175	6,028,623	NA	NA	NA	NA
222867	29957	434,470,759	410,454,177	428,889,624	405,144,867	North Carolina	Brunswick	116	3
222872	29957	3,038,906	2,928,695	3,038,906	2,928,695	Florida	Monroe	141	4
222881	29957	1,079,539	962,348	1,079,539	962,348	Florida	Palm Beach	81	1
222889	29960	67,954	41,917	67,952	41,917	New York	Suffolk	130	4
222915	29963	2,715	468	2,715	468	New Jersey	Monmouth	90	1
222947	29999	4,384,727	3,851,519	4,384,727	3,851,519	Florida	Flagler	104	2
222978	30045	111,035	79,263	111,035	79,263	NA	NA	NA	NA
222979	30045	13,004,603	11,074,768	13,004,603	11,074,768	New Jersey	Ocean	99	2
222989	30045	197,487,255	186,284,132	197,487,255	186,284,132	Florida	Taylor	86	1
223003	30060	155,941	124,110	155,941	124,110	South Carolina	Beaufort	114	3
223011	30062	22,485,295	19,877,796	22,485,295	19,877,796	North Carolina	Brunswick	112	3
223021	30062	182,842	145,229	182,842	145,229	Louisiana	Terrebonne	82	1
223044	30081	536,548	404,615	536,548	404,615	North Carolina	Carteret	63	0
223049	30081	75,826,370	70,667,056	75,826,370	70,667,056	Louisiana	Iberia	81	1
223059	30089	16,113,488	14,150,048	16,113,488	14,150,048	NA	NA	NA	NA
223075	30092	1,818,304,064	1,741,077,357	1,756,699,335	1,711,733,201	North Carolina	New Hanover	120	3
223121	30127	176,640	107,573	176,640	107,573	Florida	Manatee	104	2
223122	30127	65,622	40,879	65,622	40,879	North Carolina	Dare	75	1
223147	30143	81,765,834	75,101,175	81,765,834	75,101,175	North Carolina	Pender	102	2
223176	30166	143,110,985	138,744,366	143,110,985	138,744,366	Florida	Taylor	76	1
223203	30235	20,975,047	18,819,538	20,975,047	18,819,538	NA	NA	NA	NA
223211	30277	3,547,615	2,757,635	3,547,615	2,757,635	NA	NA	NA	NA

**North Carolina
Residential Flood**

Response to North Carolina General Statutes § 58-36-15 (d2) (1)

EventID	Year	GU_Loss_wDS	GR_Loss_wDS	GU_Loss_xDS	GR_Loss_xDS	LandfallState	LandfallCounty	WindSpeed	SS_Intensity
223220	30277	16,711	7,863	16,711	7,863	Florida	Franklin	139	4
223232	30279	50,169	40,739	50,169	40,739	NA	NA	NA	NA
223246	30303	5,107,473	4,514,806	5,107,473	4,514,806	NA	NA	NA	NA
223260	30310	53,224	25,820	53,224	25,820	Florida	Monroe	74	1
223278	30320	22,320,561	19,784,123	22,320,561	19,784,123	New York	Suffolk	112	3
223286	30320	13,084,386	11,718,943	13,084,386	11,718,943	South Carolina	Charleston	99	2
223299	30321	22,457,502	20,033,087	22,457,502	20,033,087	NA	NA	NA	NA
223307	30322	5,681,521	5,031,528	5,681,521	5,031,528	North Carolina	Brunswick	87	1
223326	30384	10,818,882	8,837,659	10,818,882	8,837,659	NA	NA	NA	NA
223331	30384	445,701	393,675	445,701	393,675	North Carolina	Carteret	35	0
223356	30417	289		289		NA	NA	NA	NA
223361	30426	231,423	166,059	231,423	166,059	Florida	Pinellas	58	0
223367	30426	315		315		NA	NA	NA	NA
223368	30426	1,340,130,789	1,271,703,445	1,309,772,572	1,251,796,490	NA	NA	NA	NA
223383	30474	1,027,162	921,298	1,027,162	921,298	NA	NA	NA	NA
223398	30500	48,886,090	45,336,718	48,886,090	45,336,718	NA	NA	NA	NA
223414	30535	61,045,005	57,035,970	58,734,825	54,950,254	NA	NA	NA	NA
223421	30535	1,933,256	1,556,592	1,871,532	1,499,140	Florida	Monroe	62	0
223424	30535	119,179,192	111,901,166	111,040,994	104,336,278	North Carolina	Dare	121	3
223425	30535	2,832,354	2,612,932	2,705,545	2,502,791	Florida	Walton	82	1
223428	30535	557,265	483,253	526,004	456,869	NA	NA	NA	NA
223429	30535	33,232,817	29,293,129	31,871,131	27,990,206	NA	NA	NA	NA
223454	30561	7,660,609	6,321,127	7,660,609	6,321,127	Massachusetts	Nantucket	74	1
223457	30570	105,771,354	98,143,263	105,771,354	98,143,263	NA	NA	NA	NA
223473	30576	7,345	4,747	7,345	4,747	NA	NA	NA	NA
223480	30577	186,630	142,585	186,630	142,585	NA	NA	NA	NA
223483	30577	34,973,687	33,115,316	34,973,687	33,115,316	NA	NA	NA	NA
223497	30577	1,416,686	1,160,049	1,416,686	1,160,049	South Carolina	Beaufort	79	1
223511	30582	5,523	4,113	5,523	4,113	Florida	Okaloosa	117	3
223516	30583	21,774	11,093	21,774	11,093	New York	Suffolk	81	1
223524	30584	2,092,257	1,802,750	2,092,257	1,802,750	NA	NA	NA	NA
223551	30589	516,328	378,839	516,328	378,839	Georgia	McIntosh	116	3
223584	30669	2,159,429	1,450,661	2,159,429	1,450,661	NA	NA	NA	NA
223604	30689	57,291,469	55,714,888	57,291,469	55,714,888	NA	NA	NA	NA
223637	30698	28,376,610	27,564,196	28,376,610	27,564,196	Florida	Bay	88	1
223680	30710	113,659	96,460	113,659	96,460	NA	NA	NA	NA
223685	30710	438,512	388,239	438,512	388,239	New Jersey	Monmouth	82	1
223698	30715	2,158,270	1,944,866	2,158,270	1,944,866	NA	NA	NA	NA
223702	30725	8,146,927	7,493,548	8,146,927	7,493,548	NA	NA	NA	NA
223723	30726	4,099	1,637	4,099	1,637	Florida	Saint Johns	100	2
223754	30728	82,043,729	76,491,904	82,043,729	76,491,904	North Carolina	Brunswick	106	2
223771	30741	96,165	59,294	96,165	59,294	New York	Suffolk	104	2
223772	30741	39,573	29,859	37,941	28,339	New York	Suffolk	95	1
223775	30741	1,195	689	1,183	680	NA	NA	NA	NA
223791	30755	26,099,887	23,567,446	26,099,887	23,567,446	Florida	Franklin	86	1
223804	30755	721,496	563,881	721,496	563,881	North Carolina	Hyde	69	0
223869	30801	16,663,166	14,916,466	16,663,166	14,916,466	North Carolina	New Hanover	96	2
223873	30810	12,220,334	10,515,998	12,220,334	10,515,998	NA	NA	NA	NA
223886	30810	4,521,577	3,941,841	4,521,577	3,941,841	NA	NA	NA	NA
223910	30818	1,222,699,313	1,134,589,340	1,202,712,727	1,117,216,435	Georgia	McIntosh	93	1
223922	30821	8,929	3,507	8,929	3,507	Florida	Brevard	108	2
223985	30858	506,496,244	478,044,381	506,496,244	478,044,381	North Carolina	Brunswick	109	2
224019	30879	102,195,861	94,052,959	102,195,861	94,052,959	Florida	Charlotte	88	1
224091	30927	3,980,369	3,886,551	3,980,369	3,886,551	South Carolina	Beaufort	109	2
224105	30933	559,594,103	520,106,124	517,741,772	487,491,554	South Carolina	Georgetown	96	2
224109	30933	97,374,730	85,543,562	91,739,644	80,257,805	North Carolina	Onslow	81	1
224114	30933	57,372,130	52,322,039	53,787,587	48,866,775	North Carolina	Onslow	93	1
224146	30973	85,250	75,998	85,250	75,998	NA	NA	NA	NA
224170	31020	2,432,464	2,059,112	2,432,464	2,059,112	NA	NA	NA	NA
224226	31068	1,393,609,413	1,359,818,317	1,393,410,722	1,359,641,820	North Carolina	New Hanover	109	2
224229	31076	37,057,256	34,261,556	37,057,256	34,261,556	NA	NA	NA	NA
224232	31076	361,377,017	347,009,744	354,200,124	341,477,212	North Carolina	Brunswick	143	4
224233	31076	2,368,842	1,961,863	2,368,842	1,961,863	NA	NA	NA	NA

**North Carolina
Residential Flood**

Response to North Carolina General Statutes § 58-36-15 (d2) (1)

EventID	Year	GU_Loss_wDS	GR_Loss_wDS	GU_Loss_xDS	GR_Loss_xDS	LandfallState	LandfallCounty	WindSpeed	SS_Intensity
224258	31099	82,658,410	74,900,367	82,658,410	74,900,367	North Carolina	Carteret	92	1
224264	31109	61,613	39,423	61,613	39,423	Florida	Volusia	104	2
224297	31119	2,472	728	2,472	728	Florida	Monroe	111	3
224300	31122	16,466	7,307	16,466	7,307	NA	NA	NA	NA
224305	31122	51,960	27,584	51,960	27,584	NA	NA	NA	NA
224306	31122	7,311	3,666	7,311	3,666	Georgia	Chatham	93	1
224337	31173	112,728,762	103,879,120	112,728,762	103,879,120	North Carolina	Carteret	90	1
224339	31173	1,709,465,328	1,601,270,357	1,646,240,231	1,549,190,957	North Carolina	Brunswick	115	3
224342	31173	5,960,275	4,826,300	5,960,275	4,826,300	North Carolina	Carteret	111	3
224343	31173	6,744	4,177	6,744	4,177	NA	NA	NA	NA
224348	31173	945,567,360	867,561,450	930,539,493	853,966,144	South Carolina	Charleston	94	1
224353	31193	28,550,590	27,655,818	27,614,290	26,978,250	Georgia	Liberty	118	3
224354	31193	178,502,082	171,753,051	174,503,409	168,472,599	South Carolina	Beaufort	76	1
224368	31207	41,576,784	37,472,552	41,576,784	37,472,552	NA	NA	NA	NA
224373	31207	11,941	5,706	11,941	5,706	Florida	Taylor	79	1
224386	31234	126,827,773	120,385,664	126,827,773	120,385,664	NA	NA	NA	NA
224387	31234	9,424,314	8,163,831	9,424,314	8,163,831	NA	NA	NA	NA
224419	31250	16,649,876	14,638,506	16,649,876	14,638,506	NA	NA	NA	NA
224437	31253	4,811	3,914	4,811	3,914	NA	NA	NA	NA
224441	31254	279,759,564	265,272,344	279,759,564	265,272,344	South Carolina	Georgetown	117	3
224474	31274	739,248,865	713,622,116	739,248,865	713,622,116	Florida	Monroe	63	0
224476	31291	13,786,691	12,396,803	13,786,691	12,396,803	NA	NA	NA	NA
224480	31291	4,571,339	4,294,224	4,571,339	4,294,224	NA	NA	NA	NA
224483	31291	271,205	199,828	271,205	199,828	Florida	Nassau	111	3
224485	31291	74,837,959	69,101,485	74,837,959	69,101,485	North Carolina	Pender	99	2
224492	31299	115,503,754	102,914,919	115,503,754	102,914,919	North Carolina	Brunswick	93	1
224495	31299	20,058,042	18,059,221	20,058,042	18,059,221	North Carolina	Onslow	117	3
224497	31299	1,169,638	1,036,829	1,169,638	1,036,829	NA	NA	NA	NA
224508	31300	361,614,765	338,027,018	361,614,765	338,027,018	North Carolina	New Hanover	109	2
224521	31300	98,207,349	89,869,381	98,207,349	89,869,381	North Carolina	Carteret	109	2
224522	31306	1,053,049	833,417	1,053,049	833,417	NA	NA	NA	NA
224523	31306	15,210,297	13,610,238	15,210,297	13,610,238	North Carolina	Carteret	69	0
224528	31306	162,284,002	151,654,930	148,344,940	138,216,920	Florida	Miami-Dade	186	5
224533	31306	12,588,367	11,905,296	12,588,367	11,905,296	NA	NA	NA	NA
224541	31313	1,655	166	1,655	166	Massachusetts	Dukes	92	1
224571	31324	8,751,601	7,873,214	8,751,601	7,873,214	NA	NA	NA	NA
224600	31367	20,540,752	18,216,271	20,540,752	18,216,271	NA	NA	NA	NA
224610	31367	8,120	7,109	8,120	7,109	NA	NA	NA	NA
224645	31411	184,942,220	178,273,577	184,942,220	178,273,577	NA	NA	NA	NA
224666	31438	79,464,691	73,752,086	79,464,691	73,752,086	North Carolina	Carteret	98	2
224703	31480	804,748,268	729,746,257	744,130,303	682,851,763	Georgia	Chatham	88	1
224705	31480	22,646,577	21,363,576	20,863,737	20,096,491	NA	NA	NA	NA
224709	31480	99,176,098	94,155,602	92,018,916	88,767,629	Georgia	Camden	113	3
224723	31482	422,240	350,105	422,240	350,105	NA	NA	NA	NA
224738	31489	10,588,180	9,265,807	10,588,180	9,265,807	NA	NA	NA	NA
224743	31489	776,553	643,249	776,553	643,249	NA	NA	NA	NA
224756	31498	5,763,301	5,108,175	5,763,301	5,108,175	North Carolina	Dare	79	1
224763	31498	13,225,833	11,870,594	13,224,588	11,869,707	Florida	Palm Beach	118	3
224824	31579	5,752,262	4,610,810	5,752,262	4,610,810	New York	Nassau	83	1
224825	31579	5,904	2,298	5,904	2,298	Florida	Wakulla	114	3
224856	31608	4,398,503	3,761,560	4,398,503	3,761,560	Florida	Monroe	125	3
224870	31619	241,497	158,928	241,497	158,928	North Carolina	Brunswick	55	0
224897	31628	166,818,265	155,359,386	166,818,265	155,359,386	North Carolina	Carteret	109	2
224922	31632	13,808	5,230	13,808	5,230	Massachusetts	Barnstable	56	0
224947	31636	219,628	202,811	219,628	202,811	Florida	Saint Johns	98	2
224959	31650	25,150,571	22,243,017	25,150,571	22,243,017	Georgia	Camden	98	2
224974	31655	609,871,546	572,756,640	606,486,541	569,509,822	Florida	Monroe	118	3
224981	31660	255,056	168,658	255,056	168,658	NA	NA	NA	NA
224996	31665	80,559,447	73,371,434	80,369,346	73,183,974	NA	NA	NA	NA
224998	31665	163,315,960	150,832,432	162,120,510	149,666,603	South Carolina	Georgetown	91	1
225006	31665	25,882,428	23,803,618	25,882,428	23,803,618	Florida	Volusia	148	4
225015	31700	59,255,536	57,226,293	59,255,536	57,226,293	Georgia	McIntosh	103	2
225037	31737	14,725,623	12,998,798	14,725,623	12,998,798	NA	NA	NA	NA

**North Carolina
Residential Flood**

Response to North Carolina General Statutes § 58-36-15 (d2) (1)

EventID	Year	GU_Loss_wDS	GR_Loss_wDS	GU_Loss_xDS	GR_Loss_xDS	LandfallState	LandfallCounty	WindSpeed	SS_Intensity
225048	31739	6,575,963	5,669,715	6,575,963	5,669,715	Florida	Charlotte	104	2
225074	31750	2,676,257	2,011,798	2,672,570	2,008,629	Florida	Monroe	82	1
225076	31750	1,045,565	854,101	1,045,565	854,101	NA	NA	NA	NA
225101	31759	2,574,589	2,378,262	2,574,589	2,378,262	NA	NA	NA	NA
225107	31759	5,919,447	4,759,953	4,703,753	3,657,401	NA	NA	NA	NA
225113	31759	263,675,239	243,817,908	200,980,554	190,001,026	Virginia	Virginia Bea	116	3
225119	31759	1,822,209	1,530,345	1,536,460	1,266,297	NA	NA	NA	NA
225125	31776	270,139,497	255,504,934	270,139,497	255,504,934	North Carolina	Carteret	134	4
225137	31778	90,014,297	82,930,956	90,014,297	82,930,956	North Carolina	Carteret	127	3
225158	31784	233,394,250	219,858,889	233,394,250	219,858,889	North Carolina	Carteret	118	3
225169	31792	109,354,230	103,168,631	109,354,230	103,168,631	South Carolina	Charleston	96	2
225181	31800	251,356	185,929	251,356	185,929	Florida	Levy	93	1
225188	31807	3,970,598	3,160,557	3,970,598	3,160,557	North Carolina	Dare	86	1
225213	31819	1,344,297,833	1,221,542,986	1,331,926,226	1,210,262,251	NA	NA	NA	NA
225215	31827	21,117	11,778	21,117	11,778	NA	NA	NA	NA
225222	31827	612,894	477,736	612,894	477,736	NA	NA	NA	NA
225235	31843	240,149,216	230,279,077	240,149,216	230,279,077	North Carolina	Carteret	68	0
225239	31843	2,369,640	2,031,263	2,369,640	2,031,263	Virginia	Accomack	104	2
225241	31843	3,424,531	2,623,008	3,424,531	2,623,008	NA	NA	NA	NA
225242	31843	7,585,683	6,222,279	7,585,683	6,222,279	NA	NA	NA	NA
225243	31843	21,439,666	18,771,967	21,439,666	18,771,967	NA	NA	NA	NA
225249	31843	18,800,753	16,865,922	18,800,753	16,865,922	South Carolina	Beaufort	92	1
225263	31846	117,555,896	108,413,156	117,555,896	108,413,156	North Carolina	Dare	93	1
225279	31864	289,036	242,549	289,036	242,549	NA	NA	NA	NA
225326	31941	49,989,262	46,068,664	49,989,262	46,068,664	Florida	Franklin	121	3
225331	31941	16,485,022	15,006,158	16,485,022	15,006,158	South Carolina	Beaufort	91	1
225360	31982	40,141,419	38,944,086	40,141,419	38,944,086	Florida	Bay	96	2
225390	32040	434,956,883	404,026,375	434,955,341	404,024,866	NA	NA	NA	NA
225414	32043	637,033,498	615,113,558	637,033,498	615,113,558	Florida	Levy	102	2
225417	32044	55,655,365	51,987,436	55,638,873	51,971,778	North Carolina	Hyde	88	1
225445	32080	45,527,765	41,609,744	44,343,782	40,480,679	Georgia	Camden	115	3
225472	32127	1,223,662,190	1,143,331,713	1,179,407,946	1,104,123,793	North Carolina	Onslow	80	1
225510	32143	8,177	5,575	8,177	5,575	South Carolina	Charleston	93	1
225553	32178	91,228	49,069	91,228	49,069	Florida	Monroe	68	0
225579	32194	8,106,132	7,067,095	8,106,132	7,067,095	Georgia	McIntosh	86	1
225582	32194	56,888,307	52,012,816	56,888,307	52,012,816	NA	NA	NA	NA
225597	32214	68,917,266	63,253,960	68,917,266	63,253,960	North Carolina	Hyde	93	1
225609	32216	1,301,903	1,090,195	1,301,903	1,090,195	Florida	Manatee	63	0
225622	32220	56,911,349	52,378,262	56,911,349	52,378,262	New York	Suffolk	92	1
225642	32254	231,644	195,234	231,644	195,234	Louisiana	Saint Mary	79	1
225646	32254	230,148,511	215,789,849	230,148,511	215,789,849	Florida	Monroe	81	1
225648	32254	215,259,027	205,100,745	215,259,027	205,100,745	NA	NA	NA	NA
225662	32258	1,126,542,152	1,095,924,715	1,126,542,152	1,095,924,715	South Carolina	Charleston	126	3
225663	32258	25,079,838	22,245,505	25,079,838	22,245,505	NA	NA	NA	NA
225669	32269	10,420	3,406	10,420	3,406	NA	NA	NA	NA
225704	32293	59,640	30,332	59,640	30,332	NA	NA	NA	NA
225728	32296	5,952,087	5,371,295	5,952,087	5,371,295	South Carolina	Charleston	94	1
225730	32296	58,419,082	55,914,011	58,419,082	55,914,011	Florida	Monroe	137	4
225731	32307	21,720,692	19,822,259	21,720,692	19,822,259	NA	NA	NA	NA
225736	32307	48,799,494	43,317,552	48,799,494	43,317,552	North Carolina	New Hanover	79	1
225772	32313	93,820	58,681	93,820	58,681	Florida	Bay	87	1
225776	32313	789,079	702,201	789,079	702,201	NA	NA	NA	NA
225808	32327	18,174,365	17,244,532	18,174,365	17,244,532	Louisiana	Lafourche	130	4
225849	32337	869,907,071	818,674,617	869,907,071	818,674,617	North Carolina	Carteret	114	3
225857	32355	27,978	12,548	27,978	12,548	NA	NA	NA	NA
225859	32355	311,636,396	285,639,864	311,636,396	285,639,864	South Carolina	Charleston	100	2
225881	32357	4,173,303	3,946,268	4,173,303	3,946,268	Louisiana	Terrebonne	77	1
225891	32359	6,636,996	5,691,976	6,636,996	5,691,976	North Carolina	New Hanover	75	1
225900	32365	50	18	50	18	NA	NA	NA	NA
225906	32365	839,173	684,626	839,173	684,626	South Carolina	Charleston	105	2
225908	32365	582,458,851	563,706,723	582,458,851	563,706,723	Florida	Dixie	87	1
225945	32423	11,273,498	10,092,966	11,273,498	10,092,966	NA	NA	NA	NA
225982	32477	38,427,153	34,941,336	38,427,153	34,941,336	South Carolina	Charleston	106	2

**North Carolina
Residential Flood**

Response to North Carolina General Statutes § 58-36-15 (d2) (1)

EventID	Year	GU_Loss_wDS	GR_Loss_wDS	GU_Loss_xDS	GR_Loss_xDS	LandfallState	LandfallCounty	WindSpeed	SS_Intensity
225993	32488	1,607	679	1,607	679	NA	NA	NA	NA
225998	32488	1,124,753	919,816	1,124,753	919,816	North Carolina	Pender	81	1
226016	32500	10,613,289	9,294,841	10,613,289	9,294,841	Florida	Pasco	128	3
226031	32553	344,737,584	325,840,008	344,737,584	325,840,008	North Carolina	Carteret	134	4
226033	32553	2,787	1,143	2,787	1,143	Louisiana	Plaquemines	111	3
226058	32585	74,197	41,060	74,197	41,060	Georgia	Liberty	90	1
226106	32610	932,648,696	903,066,761	932,648,696	903,066,761	North Carolina	Brunswick	116	3
226110	32612	71	18	71	18	Florida	Escambia	141	4
226157	32644	4,838	2,519	4,838	2,519	NA	NA	NA	NA
226164	32645	122,116,789	112,058,054	122,116,789	112,058,054	NA	NA	NA	NA
226172	32645	764,678,056	702,734,102	764,678,056	702,734,102	North Carolina	Pender	106	2
226175	32649	240,905	180,886	240,905	180,886	NA	NA	NA	NA
226180	32649	9,448,742	7,561,977	9,448,742	7,561,977	North Carolina	Dare	67	0
226191	32649	603,898	498,985	603,898	498,985	NA	NA	NA	NA
226197	32651	8,269,307	7,351,367	8,269,307	7,351,367	North Carolina	Carteret	108	2
226203	32651	13,593	5,602	13,593	5,602	South Carolina	Beaufort	93	1
226211	32683	416	1	408	0	NA	NA	NA	NA
226219	32683	2,628	354	2,576	336	New York	Suffolk	132	4
226221	32683	7,177	3,423	7,177	3,423	NA	NA	NA	NA
226243	32698	86,076	75,360	86,076	75,360	NA	NA	NA	NA
226245	32698	20,811,732	19,822,309	20,811,732	19,822,309	Florida	Monroe	69	0
226270	32710	435,512,473	423,797,157	435,512,473	423,797,157	NA	NA	NA	NA
226273	32710	23,900,245	21,776,423	23,900,245	21,776,423	Florida	Monroe	98	2
226305	32725	12,686	4,843	12,686	4,843	New York	Suffolk	46	0
226308	32738	491	98	481	92	Florida	Broward	136	4
226312	32738	12,447,779	10,639,965	12,447,779	10,639,965	NA	NA	NA	NA
226321	32743	70,596	49,505	70,596	49,505	NA	NA	NA	NA
226329	32743	2,947,987	2,863,420	2,947,987	2,863,420	Florida	Franklin	137	4
226346	32755	109,507,443	101,667,463	109,507,443	101,667,463	North Carolina	Onslow	110	2
226358	32760	139,680	102,617	139,680	102,617	NA	NA	NA	NA
226377	32764	597	0	597	0	Florida	Citrus	94	1
226382	32774	4,801	1,288	4,801	1,288	North Carolina	Carteret	29	0
226391	32786	27,286,562	24,280,853	27,286,562	24,280,853	South Carolina	Charleston	98	2
226398	32786	2,934	1,592	2,934	1,592	Florida	Monroe	82	1
226400	32790	19,582,153	17,276,196	19,582,153	17,276,196	North Carolina	Hyde	76	1
226406	32790	844,462,882	815,495,051	844,462,882	815,495,051	Florida	Monroe	68	0
226428	32796	1,606,505	1,431,940	1,606,505	1,431,940	NA	NA	NA	NA
226431	32796	671,466,517	648,599,953	671,466,517	648,599,953	South Carolina	Beaufort	80	1
226443	32811	951,983	823,352	951,983	823,352	NA	NA	NA	NA
226447	32811	474,356	401,640	474,356	401,640	Florida	Pinellas	29	0
226476	32820	1,581,492	1,399,694	1,581,492	1,399,694	Maine	Hancock	80	1
226485	32820	746,516	611,934	746,516	611,934	NA	NA	NA	NA
226486	32820	39,528	23,727	39,528	23,727	NA	NA	NA	NA
226487	32820	1,560,485	1,265,111	1,560,485	1,265,111	Florida	Saint Johns	65	0
226510	32827	514,881,133	463,641,330	512,452,401	461,491,906	South Carolina	Beaufort	105	2
226525	32872	26,668,957	22,628,877	26,668,957	22,628,877	Louisiana	Plaquemines	126	3
226534	32872	16,754,688	13,771,816	16,754,688	13,771,816	North Carolina	Carteret	78	1
226541	32874	40,650,763	38,908,410	39,541,238	38,227,681	Florida	Monroe	92	1
226542	32874	227,361,935	214,537,820	201,328,230	190,651,145	Virginia	Accomack	138	4
226569	32888	1,702,810,364	1,646,267,742	1,702,810,364	1,646,267,742	North Carolina	Carteret	141	4
226637	32983	103,383,527	93,667,090	103,383,527	93,667,090	North Carolina	Hyde	112	3
226639	32992	44,275,038	42,552,661	44,275,038	42,552,661	Florida	Wakulla	99	2
226641	32992	7,673,143	6,258,393	7,673,143	6,258,393	NA	NA	NA	NA
226644	32992	3,040,546	2,367,160	3,040,546	2,367,160	NA	NA	NA	NA
226657	32997	241,228,142	226,570,017	241,228,142	226,570,017	North Carolina	Onslow	122	3
226665	33015	187,658,191	178,010,376	187,658,191	178,010,376	NA	NA	NA	NA
226691	33047	18,321,202	16,207,744	18,321,202	16,207,744	NA	NA	NA	NA
226703	33057	5,246,845	4,781,105	5,246,845	4,781,105	NA	NA	NA	NA
226704	33057	467,018,137	453,368,371	467,018,137	453,368,371	Massachusetts	Dukes	80	1
226741	33106	245,146,142	234,628,397	245,146,142	234,628,397	Rhode Island	Washington	69	0
226758	33113	84,352	75,874	84,352	75,874	NA	NA	NA	NA
226819	33162	36,805,896	33,371,400	36,559,446	33,129,251	South Carolina	Charleston	112	3
226846	33188	820,004,441	782,919,831	812,764,510	777,050,520	North Carolina	Dare	126	3

**North Carolina
Residential Flood**

Response to North Carolina General Statutes § 58-36-15 (d2) (1)

EventID	Year	GU_Loss_wDS	GR_Loss_wDS	GU_Loss_xDS	GR_Loss_xDS	LandfallState	LandfallCounty	WindSpeed	SS_Intensity	
226847		33188	53,652	32,510	53,414	32,331	Georgia	McIntosh	100	2
226905		33218	6,507,833	5,863,259	6,507,833	5,863,259	Louisiana	Plaquemines	82	1
226906		33218	1,179,664,972	1,144,512,627	1,179,664,972	1,144,512,627	Florida	Duval	46	0
226916		33218	617,963	556,326	617,963	556,326	Georgia	Chatham	79	1
226938		33274	7,243,994	6,889,089	7,243,994	6,889,089	Florida	Monroe	71	0
226940		33274	915	466	915	466	NA	NA	NA	NA
226959		33289	13,632,653	11,683,407	13,632,653	11,683,407	New York	Suffolk	103	2
226988		33294	242,355,534	232,844,656	233,736,454	227,426,767	NA	NA	NA	NA
227027		33348	99		99		NA	NA	NA	NA
227047		33351	110,134,931	101,721,966	110,134,931	101,721,966	North Carolina	Carteret	127	3
227068		33358	2,920,567	2,662,119	2,920,567	2,662,119	NA	NA	NA	NA
227073		33358	5,756,599	5,194,172	5,756,599	5,194,172	Florida	Monroe	83	1
227086		33379	373,057,718	351,620,050	373,057,718	351,620,050	South Carolina	Charleston	92	1
227099		33387	13,930	9,108	13,930		NA	NA	NA	NA
227123		33408	887,532	663,330	887,532	663,330	North Carolina	Carteret	75	1
227132		33432	140,201,082	131,158,036	140,201,082	131,158,036	Florida	Monroe	147	4
227162		33450	588,801	459,992	588,801	459,992	NA	NA	NA	NA
227192		33471	121,920	86,070	121,920	86,070	North Carolina	Brunswick	75	1
227250		33511	769,485	631,360	769,485	631,360	North Carolina	Carteret	74	1
227261		33517	3,889,481,220	3,604,671,330	3,670,414,189	3,407,161,937	North Carolina	Carteret	112	3
227283		33531	16,231	15,101	16,231	15,101	NA	NA	NA	NA
227298		33543	9,541,588	9,331,500	9,265,207	9,116,540	Florida	Nassau	110	2
227314		33545	13,476,147	12,104,831	13,476,147	12,104,831	North Carolina	Carteret	78	1
227344		33618	21,078,181	18,725,053	21,078,181	18,725,053	NA	NA	NA	NA
227347		33618	37,591,760	34,028,849	37,591,760	34,028,849	North Carolina	Dare	98	2
227353		33618	873,631,583	845,913,482	873,631,583	845,913,482	North Carolina	Carteret	110	2
227410		33719	16,294,284	14,158,968	16,294,284	14,158,968	North Carolina	Carteret	88	1
227423		33760	53,604,360	49,963,419	53,604,360	49,963,419	South Carolina	Charleston	93	1
227428		33760	1,699,262,689	1,601,691,186	1,699,092,155	1,601,529,317	North Carolina	Brunswick	104	2
227440		33763	9,260	5,597	9,260	5,597	NA	NA	NA	NA
227447		33773	701,990,101	676,632,207	685,841,793	666,265,246	NA	NA	NA	NA
227465		33774	4,513,489	4,032,474	4,513,489	4,032,474	North Carolina	Onslow	80	1
227476		33781	20,988,648	18,808,720	20,988,648	18,808,720	Florida	Monroe	40	0
227486		33783	990,039	783,221	990,039	783,221	NA	NA	NA	NA
227489		33783	167,717	126,235	167,717	126,235	NA	NA	NA	NA
227506		33788	11,277,579	9,913,824	11,277,579	9,913,824	South Carolina	Charleston	106	2
227529		33796	66,437	53,266	64,336	51,544	Florida	Palm Beach	191	5
227546		33811	148,642	97,487	148,642	97,487	Florida	Bay	103	2
227556		33820	1,946,464	1,643,713	1,946,464	1,643,713	Florida	Miami-Dade	57	0
227596		33842	438,843	355,568	438,843	355,568	NA	NA	NA	NA
227636		33886	196,374,615	183,376,222	193,474,571	180,686,614	Florida	Dixie	142	4
227659		33896	1,575	938	1,575	938	Rhode Island	Washington	80	1
227660		33896	209,767,253	196,925,187	209,767,253	196,925,187	North Carolina	Pender	95	1
227681		33899	6,925,725	6,452,153	6,925,725	6,452,153	Maryland	Worcester	86	1
227698		33903	177,474	149,377	177,474	149,377	NA	NA	NA	NA
227722		33915	8,904	2,420	8,904	2,420	Georgia	Glynn	96	2
227741		33940	2,484,009	1,896,020	2,484,009	1,896,020	NA	NA	NA	NA
227745		33940	54,865,318	49,288,934	46,766,029	41,450,502	North Carolina	Carteret	93	1
227749		33964	50,551,321	43,711,205	50,551,321	43,711,205	NA	NA	NA	NA
227759		33965	2,424,594	2,211,207	2,369,576	2,157,288	Florida	Monroe	165	5
227761		33965	140,423	105,025	140,423	105,025	North Carolina	Dare	82	1
227765		33968	58,476,062	56,736,055	58,476,062	56,736,055	Florida	Monroe	137	4
227769		33968	313,357,894	297,728,103	302,973,527	288,969,067	North Carolina	Hyde	82	1
227776		33968	11,075,718	9,654,613	10,996,742	9,578,724	Florida	Monroe	58	0
227784		33975	2,467,082	1,686,559	2,467,082	1,686,559	NA	NA	NA	NA
227793		33975	722,823,721	696,241,330	696,248,658	677,652,731	Florida	Dixie	112	3
227798		33975	2,941,920	2,554,298	2,941,920	2,554,298	NA	NA	NA	NA
227811		34008	30,925,476	28,398,765	30,925,476	28,398,765	Florida	Dixie	63	0
227842		34053	246,215,416	231,803,258	237,530,177	223,837,682	Maryland	Worcester	126	3
227853		34064	16,662,496	14,859,143	16,662,496	14,859,143	Massachusetts	Barnstable	74	1
227886		34082	1,216,447,973	1,153,686,470	1,204,207,026	1,144,945,477	South Carolina	Georgetown	97	2
227889		34085	909,787,738	845,840,830	888,156,275	828,419,521	NA	NA	NA	NA
227904		34088	151,404,782	144,156,100	151,404,782	144,156,100	NA	NA	NA	NA

**North Carolina
Residential Flood**

Response to North Carolina General Statutes § 58-36-15 (d2) (1)

EventID	Year	GU_Loss_wDS	GR_Loss_wDS	GU_Loss_xDS	GR_Loss_xDS	LandfallState	LandfallCounty	WindSpeed	SS_Intensity
227908	34088	267,732,234	257,569,461	260,764,485	253,323,109	South Carolina	Charleston	119	3
227916	34094	68,543,923	65,970,808	68,543,923	65,970,808	North Carolina	Dare	69	0
227920	34094	10		9		Florida	Monroe	108	2
227929	34128	24,899,718	21,480,154	24,704,880	21,293,208	NA	NA	NA	NA
227931	34128	941,881,218	881,795,171	912,270,201	858,384,471	North Carolina	Brunswick	108	2
227932	34128	6,213,730	5,869,700	5,949,692	5,625,734	Louisiana	Cameron	144	4
227933	34128	50		49		Florida	Monroe	63	0
227953	34133	41,455,037	37,931,655	41,455,037	37,931,655	North Carolina	Currituck	103	2
227962	34135	293,078	225,270	293,078	225,270	NA	NA	NA	NA
228026	34181	10,779	4,480	10,779	4,480	Massachusetts	Dukes	75	1
228042	34213	1,683,948	1,496,258	1,683,948	1,496,258	NA	NA	NA	NA
228043	34213	269,911,301	262,526,135	269,911,301	262,526,135	Florida	Martin	98	2
228065	34235	1,151,427	1,039,117	1,151,427	1,039,117	Florida	Nassau	94	1
228080	34249	35,507,695	34,695,399	35,507,695	34,695,399	NA	NA	NA	NA
228145	34322	529,386	392,037	529,386	392,037	New Jersey	Cape May	78	1
228190	34352	95,311,957	90,019,804	93,723,562	88,578,257	Florida	Monroe	128	3
228192	34352	8,767,372	7,875,771	8,767,372	7,875,771	South Carolina	Beaufort	90	1
228197	34352	1,811,737	1,516,406	1,811,737	1,516,406	NA	NA	NA	NA
228203	34366	62,699,381	59,963,086	62,699,381	59,963,086	Florida	Monroe	92	1
228204	34366	12,132,308	11,181,731	12,132,308	11,181,731	NA	NA	NA	NA
228232	34373	216,458,282	207,463,707	216,458,282	207,463,707	NA	NA	NA	NA
228240	34386	2,447,061	2,196,596	2,447,061	2,196,596	Florida	Monroe	115	3
228324	34422	2,990,885	2,666,605	2,990,885	2,666,605	NA	NA	NA	NA
228328	34435	126,069	90,096	122,096	86,616	NA	NA	NA	NA
228342	34449	5,207,016	4,279,136	5,207,016	4,279,136	NA	NA	NA	NA
228376	34471	52,331,695	48,663,769	52,331,695	48,663,769	South Carolina	Charleston	112	3
228384	34488	1,940	210	1,940	210	NA	NA	NA	NA
228405	34509	7,626,893	6,741,099	7,448,641	6,569,987	Florida	Monroe	168	5
228443	34528	16,586,082	15,968,517	16,586,082	15,968,517	Florida	Monroe	149	4
228452	34542	4,663,008	3,469,839	4,663,008	3,469,839	NA	NA	NA	NA
228454	34542	30,780,210	27,840,812	30,765,210	27,825,948	Florida	Citrus	109	2
228455	34542	27,378	14,044	27,378	14,044	NA	NA	NA	NA
228459	34542	39,114,754	35,796,420	39,114,754	35,796,420	North Carolina	Brunswick	80	1
228460	34542	7,139,580	6,151,910	7,113,077	6,126,826	Florida	Monroe	141	4
228540	34609	470,640,940	455,346,817	470,640,940	455,346,817	Florida	Franklin	97	2
228543	34609	15,630,577	13,806,035	15,630,577	13,806,035	North Carolina	Carteret	90	1
228570	34655	17,386,890	15,308,230	17,386,890	15,308,230	NA	NA	NA	NA
228576	34655	2,706	684	2,706	684	Louisiana	Terrebonne	116	3
228593	34665	7,652,646	7,090,576	7,652,646	7,090,576	NA	NA	NA	NA
228600	34665	239,502	160,989	239,502	160,989	NA	NA	NA	NA
228604	34665	117,663,327	113,861,100	117,663,327	113,861,100	Florida	Franklin	87	1
228619	34696	137,311,813	131,868,818	131,211,940	128,071,203	Florida	Bay	80	1
228641	34705	668,535	514,249	668,535	514,249	Florida	Walton	77	1
228644	34705	373,969,308	351,703,952	373,937,184	351,672,745	North Carolina	Brunswick	118	3
228668	34719	834,779,972	811,357,166	834,779,972	811,357,166	South Carolina	Beaufort	102	2
228672	34719	4,080,426	3,567,015	4,080,426	3,567,015	NA	NA	NA	NA
228680	34723	15,493,494	13,589,346	15,493,494	13,589,346	Florida	Monroe	40	0
228693	34724	695,406	667,568	695,406	667,568	Louisiana	Plaquemines	123	3
228695	34724	140,731,885	128,701,578	140,731,885	128,701,578	Florida	Monroe	103	2
228719	34729	444,752,828	418,153,080	444,752,828	418,153,080	North Carolina	Brunswick	79	1
228724	34736	71,328	63,235	71,328	63,235	Florida	Levy	58	0
228740	34737	2,286,017	2,203,854	2,286,017	2,203,854	NA	NA	NA	NA
228757	34764	990,612	873,263	990,612	873,263	New York	Queens	46	0
228783	34800	82,387,823	77,655,249	82,387,823	77,655,249	North Carolina	Carteret	76	1
228794	34800	1,339,237	1,087,229	1,339,237	1,087,229	South Carolina	Beaufort	92	1
228797	34800	1,391,015,503	1,258,066,019	1,367,140,010	1,236,515,144	South Carolina	Charleston	111	3
228811	34817	5,000,809	4,416,448	5,000,809	4,416,448	North Carolina	Brunswick	90	1
228874	34840	251,125	211,669	251,125	211,669	Florida	Monroe	63	0
228888	34849	18,537	8,306	18,059	7,979	New York	Suffolk	105	2
228889	34849	185,623,915	173,441,349	182,010,998	170,109,974	North Carolina	Carteret	98	2
228897	34865	3,995,174	3,914,598	3,995,174	3,914,598	NA	NA	NA	NA
228926	34875	14,540,049	13,105,888	14,540,049	13,105,888	NA	NA	NA	NA
228937	34879	449		449		NA	NA	NA	NA

**North Carolina
Residential Flood**

Response to North Carolina General Statutes § 58-36-15 (d2) (1)

EventID	Year	GU_Loss_wDS	GR_Loss_wDS	GU_Loss_xDS	GR_Loss_xDS	LandfallState	LandfallCounty	WindSpeed	SS_Intensity
228951	34894	16,994,814	15,320,930	15,373,682	13,832,212	NA	NA	NA	NA
228956	34894	318,856,941	290,654,966	277,931,890	253,325,782	Florida	Martin	74	1
228976	34931	202,662,547	192,204,415	202,662,547	192,204,415	North Carolina	Carteret	90	1
228997	34950	8,121,857	7,041,037	8,121,857	7,041,037	NA	NA	NA	NA
229012	34966	201,018	128,992	201,018	128,992	NA	NA	NA	NA
229025	34971	612,417,060	591,554,536	612,417,060	591,554,536	South Carolina	Charleston	128	3
229033	34971	80,548,833	75,824,677	80,548,833	75,824,677	Maine	Knox	72	0
229039	34972	514,801,255	476,285,841	513,220,857	474,855,827	Florida	Palm Beach	126	3
229047	34972	8,404,675	7,463,754	8,183,673	7,250,476	South Carolina	Charleston	101	2
229054	34974	103,733,954	94,993,956	103,733,954	94,993,956	North Carolina	Carteret	92	1
229055	34974	228,444,620	212,040,801	228,444,620	212,040,801	North Carolina	Dare	105	2
229060	34974	28,519,606	27,294,557	28,519,606	27,294,557	Georgia	McIntosh	102	2
229064	34974	31,823,149	28,120,750	31,823,149	28,120,750	Georgia	Liberty	87	1
229074	34979	48,599,574	43,617,529	47,678,985	42,747,291	Florida	Broward	157	5
229089	34996	2,482,685	1,865,449	2,482,685	1,865,449	North Carolina	New Hanover	79	1
229093	34996	1,759	223	1,759	223	NA	NA	NA	NA
229096	35048	9,742,116	9,460,129	9,742,116	9,460,129	NA	NA	NA	NA
229138	35083	2,982,320,468	2,760,397,288	2,694,812,484	2,576,115,573	NA	NA	NA	NA
229139	35083	7,424,536	6,734,568	6,790,516	6,208,315	South Carolina	Charleston	116	3
229140	35091	309,500	298,032	309,500	298,032	NA	NA	NA	NA
229209	35128	22,118,351	19,514,701	22,118,351	19,514,701	South Carolina	Charleston	63	0
229229	35178	14,888,000	14,460,417	14,888,000	14,460,417	Mississippi	Jackson	91	1
229231	35178	31,932	23,351	31,932	23,351	Massachusetts	Dukes	81	1
229243	35188	412,721,343	398,347,090	412,721,343	398,347,090	NA	NA	NA	NA
229289	35238	28,311	14,690	28,311	14,690	Rhode Island	Washington	90	1
229303	35240	17,784,039	15,842,660	17,784,039	15,842,660	Florida	Sarasota	103	2
229348	35281	8,047,947	7,091,304	7,790,246	6,843,707	South Carolina	Beaufort	143	4
229358	35287	579,338,457	549,834,018	579,139,583	549,645,670	North Carolina	Dare	127	3
229388	35310	134,614	89,684	134,614	89,684	Florida	Walton	70	0
229393	35310	4,842,862	4,129,951	4,842,862	4,129,951	Florida	Pinellas	88	1
229400	35312	11,125	3,874	11,125	3,874	NA	NA	NA	NA
229409	35312	30,486	15,120	30,486	15,120	NA	NA	NA	NA
229420	35315	473,442	302,476	473,442	302,476	Georgia	McIntosh	92	1
229429	35317	5,523,174	4,771,864	5,523,174	4,771,864	North Carolina	Carteret	76	1
229442	35323	14,221	11,899	14,221	11,899	NA	NA	NA	NA
229453	35334	387,097	257,717	379,606	251,429	New Jersey	Monmouth	101	2
229457	35334	15,214	5,494	15,214	5,494	NA	NA	NA	NA
229475	35335	202,406	162,181	202,406	162,181	NA	NA	NA	NA
229484	35354	5,988	3,922	5,988	3,922	NA	NA	NA	NA
229487	35354	446,621,674	417,971,156	446,621,674	417,971,156	North Carolina	Carteret	92	1
229505	35359	375,713,343	363,766,700	375,713,343	363,766,700	NA	NA	NA	NA
229526	35373	579,366	492,978	573,711	487,665	Florida	Broward	169	5
229539	35384	33,181,102	29,865,293	33,181,102	29,865,293	North Carolina	Carteret	111	3
229556	35422	340	42	332	40	Florida	Monroe	98	2
229565	35431	38,586	26,019	38,586	26,019	NA	NA	NA	NA
229599	35454	667,888,685	640,727,144	652,620,854	631,027,036	NA	NA	NA	NA
229600	35454	399,449,368	373,493,022	390,040,150	366,220,819	NA	NA	NA	NA
229613	35481	154,977	126,728	154,977	126,728	Maryland	Worcester	114	3
229637	35487	364,451	246,715	364,451	246,715	NA	NA	NA	NA
229717	35585	1,669	817	1,669	817	Florida	Lee	34	0
229745	35618	80,029,208	75,169,923	80,029,208	75,169,923	North Carolina	Dare	109	2
229750	35629	215,292,393	199,552,646	215,292,393	199,552,646	North Carolina	Dare	95	1
229769	35638	134,033	91,310	134,021	91,303	Florida	Lee	152	4
229773	35638	1,184,051,847	1,104,601,671	1,184,050,028	1,104,600,091	North Carolina	Brunswick	78	1
229788	35651	160,904,987	152,734,287	160,885,952	152,715,438	Rhode Island	Washington	92	1
229805	35655	28,180,952	25,303,223	28,180,952	25,303,223	Louisiana	Plaquemines	85	1
229852	35658	168,147,018	156,626,016	168,147,018	156,626,016	North Carolina	Carteret	116	3
229856	35666	1,619,214	1,402,571	1,619,214	1,402,571	South Carolina	Charleston	80	1
229874	35673	242,996,663	219,952,822	242,996,663	219,952,822	South Carolina	Charleston	81	1
229878	35676	604,298,587	580,608,718	593,466,954	573,292,466	South Carolina	Charleston	106	2
229893	35692	362,373,126	340,520,649	362,373,126	340,520,649	South Carolina	Georgetown	74	1
229897	35705	76,610	43,794	76,610	43,794	NA	NA	NA	NA
229898	35705	381,739,322	369,842,599	381,739,322	369,842,599	South Carolina	Charleston	105	2

**North Carolina
Residential Flood**

Response to North Carolina General Statutes § 58-36-15 (d2) (1)

EventID	Year	GU_Loss_wDS	GR_Loss_wDS	GU_Loss_xDS	GR_Loss_xDS	LandfallState	LandfallCounty	WindSpeed	SS_Intensity
229912	35707	212,801,806	201,082,508	212,801,806	201,082,508	Florida	Lee	124	3
229928	35713	11,308,129	9,957,275	11,308,129	9,957,275	Florida	Guif	125	3
229950	35745	167,376,938	156,097,069	167,376,938	156,097,069	South Carolina	Charleston	80	1
229951	35745	89,647,968	84,854,623	89,647,968	84,854,623	NA	NA	NA	NA
229956	35745	9,719,240	8,641,269	9,719,240	8,641,269	Florida	Monroe	68	0
229963	35761	90,257	55,174	90,257	55,174	Florida	Flagler	35	0
229968	35761	599	0	599	0	NA	NA	NA	NA
229991	35817	30,662	18,055	30,662	18,055	NA	NA	NA	NA
229998	35828	7,729	3,667	7,729	3,667	NA	NA	NA	NA
230022	35850	186,025,053	178,554,345	186,024,158	178,553,772	Florida	Palm Beach	129	3
230028	35852	1,090,175	879,548	1,090,175	879,548	NA	NA	NA	NA
230035	35852	381,380	277,105	321,575	224,944	NA	NA	NA	NA
230044	35862	20		20		Florida	Saint Johns	118	3
230048	35862	51,921,179	48,399,987	51,921,179	48,399,987	North Carolina	New Hanover	98	2
230053	35862	2,483,605	2,317,956	2,483,605	2,317,956	Florida	Monroe	151	4
230062	35864	493,108	440,496	493,108	440,496	NA	NA	NA	NA
230067	35864	268,459,918	245,797,620	268,459,918	245,797,620	North Carolina	Pender	112	3
230070	35875	23,073	12,583	23,073	12,583	NA	NA	NA	NA
230094	35910	5,268,244	4,304,825	5,268,244	4,304,825	Rhode Island	Washington	70	0
230098	35910	44,575,345	40,109,094	44,575,345	40,109,094	South Carolina	Horry	78	1
230112	35940	50,187	30,446	50,187	30,446	NA	NA	NA	NA
230133	35944	327,418,601	317,582,874	327,418,601	317,582,874	South Carolina	Beaufort	77	1
230138	35966	2,749,898	2,412,831	2,749,898	2,412,831	Florida	Monroe	34	0
230159	35967	475,276	313,297	475,276	313,297	Florida	Monroe	123	3
230189	35974	43,914,473	42,605,359	43,914,473	42,605,359	NA	NA	NA	NA
230217	35991	1,093,360,249	1,063,501,003	1,093,360,249	1,063,501,003	North Carolina	Brunswick	125	3
230236	36008	54,715	20,946	54,715	20,946	NA	NA	NA	NA
230237	36009	54,939,476	53,586,345	54,364,337	53,248,124	Georgia	Glynn	109	2
230246	36009	19,468,169	16,864,584	19,468,169	16,864,584	New Jersey	Cape May	103	2
230260	36023	24,122,763	21,426,425	24,122,763	21,426,425	North Carolina	Carteret	117	3
230267	36023	2,474,861	2,152,892	2,454,716	2,133,225	Georgia	McIntosh	57	0
230292	36040	949,014	773,801	949,014	773,801	North Carolina	Dare	74	1
230295	36048	49,393,029	44,542,492	49,393,029	44,542,492	NA	NA	NA	NA
230310	36048	264,044	214,249	264,044	214,249	Florida	Monroe	136	4
230314	36048	16,054,957	15,380,145	16,054,957	15,380,145	Florida	Volusia	103	2
230324	36049	410,552	351,662	399,702	341,284	North Carolina	Brunswick	40	0
230337	36074	78,885,743	76,213,154	78,885,743	76,213,154	Florida	Escambia	69	0
230352	36079	25,597,222	24,661,262	25,597,222	24,661,262	Louisiana	Terrebonne	83	1
230390	36120	34,412	19,026	34,412	19,026	Florida	Saint Johns	92	1
230423	36126	56,401	37,424	56,401	37,424	NA	NA	NA	NA
230446	36127	465,521	321,759	465,521	321,759	North Carolina	Hyde	67	0
230450	36142	2,046,278	1,744,451	2,046,278	1,744,451	North Carolina	Onslow	53	0
230455	36142	1,566,416,863	1,471,372,473	1,466,693,921	1,409,502,582	Georgia	Chatham	94	1
230496	36190	6,491,242	5,711,774	6,491,242	5,711,774	South Carolina	Charleston	127	3
230497	36190	129	27	129	27	South Carolina	Beaufort	118	3
230503	36190	28,576,823	25,225,981	28,576,823	25,225,981	North Carolina	Brunswick	74	1
230508	36190	1,253,664	1,138,101	1,253,664	1,138,101	NA	NA	NA	NA
230517	36207	3,480	3,040	3,480	3,040	NA	NA	NA	NA
230521	36207	1,563,648	1,362,316	1,563,648	1,362,316	Florida	Franklin	111	3
230532	36219	656,220,614	633,993,193	656,220,614	633,993,193	Florida	Monroe	88	1
230549	36224	3,119,551	2,800,750	3,119,551	2,800,750	Florida	Citrus	104	2
230560	36227	36,173,574	32,085,765	36,173,574	32,085,765	Massachusetts	Dukes	75	1
230581	36240	34,881,254	31,609,425	34,022,948	30,775,101	Florida	Monroe	148	4
230589	36265	22,827,165	20,834,341	22,827,165	20,834,341	North Carolina	New Hanover	96	2
230595	36275	16,005,857	15,169,986	16,005,857	15,169,986	Florida	Collier	46	0
230603	36280	53,910,788	49,596,556	53,910,788	49,596,556	Florida	Taylor	77	1
230621	36315	85,866	66,145	85,866	66,145	NA	NA	NA	NA
230626	36315	11,129	8,378	11,129	8,378	Florida	Escambia	79	1
230646	36323	4,649,705	3,781,222	4,649,705	3,781,222	South Carolina	Charleston	76	1
230674	36345	16,371,861	15,375,256	16,371,861	15,375,256	South Carolina	Charleston	101	2
230699	36366	64,293,269	58,009,111	64,293,269	58,009,111	South Carolina	Charleston	101	2
230717	36369	166,327	148,339	166,327	148,339	Massachusetts	Dukes	100	2
230719	36369	92,281,564	87,725,000	92,281,065	87,724,612	South Carolina	Beaufort	116	3

**North Carolina
Residential Flood**

Response to North Carolina General Statutes § 58-36-15 (d2) (1)

EventID	Year	GU_Loss_wDS	GR_Loss_wDS	GU_Loss_xDS	GR_Loss_xDS	LandfallState	LandfallCounty	WindSpeed	SS_Intensity
230725	36369	84		84		NA	NA	NA	NA
230732	36374	87,940,958	80,258,127	87,940,958	80,258,127	North Carolina	Hyde	104	2
230735	36374	299	152	299	152	NA	NA	NA	NA
230759	36393	2,788,824	2,413,188	2,788,824	2,413,188	Florida	Monroe	116	3
230760	36393	1,914,411	1,657,121	1,914,411	1,657,121	NA	NA	NA	NA
230763	36393	3,382,010	2,976,523	3,382,010	2,976,523	NA	NA	NA	NA
230810	36448	238,286,309	227,861,620	238,286,309	227,861,620	North Carolina	Brunswick	81	1
230830	36455	17,033,048	15,238,920	17,033,048	15,238,920	Florida	Collier	114	3
230833	36455	566,275	475,045	566,275	475,045	NA	NA	NA	NA
230840	36455	140,312	83,265	140,312	83,265	NA	NA	NA	NA
230850	36478	559,015	481,255	559,015	481,255	New York	Suffolk	87	1
230853	36497	2,933,536	2,713,444	2,933,536	2,713,444	NA	NA	NA	NA
230857	36497	3,001,591	2,436,311	3,001,591	2,436,311	Florida	Levy	62	0
230858	36497	17,393,493	15,392,856	17,393,493	15,392,856	Florida	Sarasota	64	0
230871	36503	55,842,861	50,022,930	55,511,191	49,707,603	South Carolina	Charleston	78	1
230895	36506	3,412,291	3,074,335	3,412,291	3,074,335	NA	NA	NA	NA
230920	36524	90,503,861	82,918,439	90,503,861	82,918,439	North Carolina	Carteret	91	1
230929	36527	48,999	27,110	48,999	27,110	Florida	Walton	51	0
230949	36530	132,194,333	121,605,545	132,194,333	121,605,545	North Carolina	Onslow	90	1
230961	36540	652,022,441	623,422,611	626,678,670	606,900,256	Florida	Monroe	57	0
230962	36540	55,379,673	53,606,559	54,094,245	52,658,744	NA	NA	NA	NA
230969	36540	1,123,727,730	1,072,273,146	1,104,779,607	1,060,303,658	NA	NA	NA	NA
231000	36551	607,181,800	579,794,574	607,181,800	579,794,574	North Carolina	Dare	103	2
231003	36551	8,378,399	7,205,330	8,378,399	7,205,330	South Carolina	Charleston	96	2
231007	36575	26,358,791	25,006,667	26,358,791	25,006,667	Florida	Escambia	80	1
231014	36575	2,337,056	2,049,751	2,337,056	2,049,751	Rhode Island	Newport	77	1
231051	36605	239,240	170,460	239,240	170,460	Georgia	Glynn	113	3
231052	36605	211,061,674	195,759,392	211,061,674	195,759,392	Georgia	Liberty	96	2
231054	36605	395,131,132	374,382,759	395,131,132	374,382,759	NA	NA	NA	NA
231060	36622	593,963	510,081	593,963	510,081	Florida	Martin	150	4
231134	36659	851	20	851	20	NA	NA	NA	NA
231151	36661	174,785,861	162,088,200	174,785,861	162,088,200	North Carolina	Pender	94	1
231154	36661	1,219,498,156	1,181,515,776	1,219,498,156	1,181,515,776	North Carolina	Onslow	121	3
231212	36688	648,324,473	585,643,842	648,277,302	585,601,422	North Carolina	Onslow	70	0
231224	36699	644,158,493	616,279,919	643,289,694	615,435,277	South Carolina	Horry	81	1
231227	36699	2,087,333	1,745,010	2,087,333	1,745,010	North Carolina	Carteret	90	1
231232	36699	780,349,172	735,816,286	779,155,513	734,654,757	North Carolina	Brunswick	115	3
231234	36725	1,153	55	1,153	55	NA	NA	NA	NA
231290	36821	27,931,309	25,357,808	27,931,309	25,357,808	North Carolina	Onslow	88	1
231297	36821	59,454,607	57,730,016	59,454,607	57,730,016	NA	NA	NA	NA
231388	36948	916,519,521	870,139,277	867,816,732	831,261,812	North Carolina	Carteret	104	2
231396	36948	910,554,963	847,660,448	851,412,986	796,720,834	Florida	Brevard	86	1
231399	36948	2,229,174,822	2,061,945,678	2,083,492,272	1,929,221,866	South Carolina	Georgetown	92	1
231405	36948	7,031,605	6,466,915	7,031,605	6,466,915	South Carolina	Charleston	108	2
231406	36948	456,458	365,396	456,458	365,396	South Carolina	Horry	100	2
231412	36963	1,373	920	1,373	920	Florida	Miami-Dade	116	3
231443	36974	912,241	675,850	912,241	675,850	North Carolina	Dare	94	1
231445	36974	19,958,782	17,294,598	19,958,782	17,294,598	Florida	Citrus	58	0
231458	36977	350,516	306,671	350,516	306,671	South Carolina	Beaufort	98	2
231466	36990	26,180,401	23,222,352	25,742,775	22,799,217	Florida	Hernando	129	3
231488	37024	212,074	169,766	212,074	169,766	Georgia	McIntosh	77	1
231526	37058	83,321,734	77,365,582	83,321,734	77,365,582	North Carolina	Hyde	90	1
231536	37064	10,390,976	8,746,936	10,390,976	8,746,936	North Carolina	Onslow	78	1
231540	37064	4,189	1,304	4,189	1,304	NA	NA	NA	NA
231545	37064	9,412	5,784	9,412	5,784	Georgia	Glynn	79	1
231562	37081	880,032	684,843	880,032	684,843	Florida	Wakulla	94	1
231582	37095	1,034,368	821,557	1,003,051	793,012	Georgia	Liberty	150	4
231593	37095	209,316,148	199,650,408	203,790,799	195,584,279	NA	NA	NA	NA
231604	37100	5,933,000	5,126,531	5,933,000	5,126,531	NA	NA	NA	NA
231605	37100	2,649,041,456	2,348,598,298	2,237,907,641	2,180,749,543	North Carolina	Brunswick	119	3
231607	37100	4,075,444	3,824,380	4,075,444	3,824,380	NA	NA	NA	NA
231613	37100	68,684,719	61,048,168	62,021,658	54,769,411	South Carolina	Charleston	81	1
231647	37118	4,395,137	3,887,534	4,395,137	3,887,534	South Carolina	Georgetown	91	1

**North Carolina
Residential Flood**

Response to North Carolina General Statutes § 58-36-15 (d2) (1)

EventID	Year	GU_Loss_wDS	GR_Loss_wDS	GU_Loss_xDS	GR_Loss_xDS	LandfallState	LandfallCounty	WindSpeed	SS_Intensity
231652	37118	67,876,690	60,494,342	66,804,154	59,486,593	NA	NA	NA	NA
231655	37118	566,305,627	520,812,531	560,447,559	515,545,755	Florida	Taylor	89	1
231669	37123	1,243,709	1,079,198	1,243,709	1,079,198	NA	NA	NA	NA
231674	37123	4,138,906	3,376,897	4,138,906	3,376,897	North Carolina	Pender	59	0
231684	37131	1,168,451	975,952	1,168,451	975,952	NA	NA	NA	NA
231725	37165	53,514	41,679	53,514	41,679	NA	NA	NA	NA
231770	37188	6,459,407	5,600,927	6,388,453	5,532,484	South Carolina	Charleston	103	2
231804	37197	88,773	70,205	88,773	70,205	NA	NA	NA	NA
231807	37197	20,213	10,018	20,213	10,018	NA	NA	NA	NA
231813	37197	878,138	717,768	878,138	717,768	NA	NA	NA	NA
231817	37201	152,050,109	138,979,607	152,050,109	138,979,607	Florida	Monroe	85	1
231837	37223	29,250,008	28,414,058	29,250,008	28,414,058	South Carolina	Beaufort	98	2
231838	37233	1,740,463	1,468,572	1,740,463	1,468,572	South Carolina	Charleston	75	1
231854	37234	1,250,784,520	1,144,797,484	1,230,195,591	1,125,591,368	North Carolina	Pender	92	1
231859	37234	3,796,916,820	3,507,562,548	3,635,898,533	3,362,219,090	South Carolina	Georgetown	94	1
231873	37257	113,132,643	104,037,000	113,132,643	104,037,000	North Carolina	Dare	102	2
231897	37282	71,346,855	65,153,213	71,346,855	65,153,213	North Carolina	Carteret	98	2
231915	37291	162,691	142,344	162,691	142,344	NA	NA	NA	NA
231947	37331	1,203,590,804	1,116,552,523	1,178,694,000	1,093,375,387	South Carolina	Charleston	107	2
231948	37331	32,111,624	28,922,532	32,111,624	28,922,532	North Carolina	Brunswick	111	3
231950	37331	14,704,553	13,330,550	14,704,553	13,330,550	North Carolina	Carteret	111	3
231958	37335	437,905	376,925	437,905	376,925	NA	NA	NA	NA
231961	37335	1,590,227	1,355,882	1,590,227	1,355,882	NA	NA	NA	NA
231974	37338	819,776	726,544	819,776	726,544	New York	Suffolk	74	1
231997	37367	773,853	655,542	773,853	655,542	Florida	Miami-Dade	144	4
232004	37370	29,545,059	25,950,193	29,545,059	25,950,193	NA	NA	NA	NA
232012	37378	86,142,474	83,601,589	86,142,474	83,601,589	NA	NA	NA	NA
232016	37378	43,158,531	39,292,834	43,158,531	39,292,834	North Carolina	Onslow	82	1
232073	37387	88,717,130	85,522,496	88,717,130	85,522,496	NA	NA	NA	NA
232086	37414	8,572	5,580	8,572	5,580	NA	NA	NA	NA
232092	37418	16,135,427	14,680,489	16,135,427	14,680,489	South Carolina	Charleston	105	2
232101	37418	31,133,795	26,255,979	31,133,795	26,255,979	North Carolina	Carteret	75	1
232110	37426	325,659,953	307,879,767	325,659,953	307,879,767	North Carolina	Carteret	113	3
232114	37426	485,428	371,946	485,428	371,946	NA	NA	NA	NA
232207	37580	78,228,335	73,147,970	78,228,335	73,147,970	NA	NA	NA	NA
232208	37580	30,825,513	28,133,188	30,825,513	28,133,188	NA	NA	NA	NA
232221	37584	885,596	748,315	885,596	748,315	NA	NA	NA	NA
232252	37595	73,201,322	66,768,688	73,201,322	66,768,688	North Carolina	Hyde	115	3
232268	37627	1,590,698,387	1,464,968,137	1,566,300,780	1,442,364,894	North Carolina	New Hanover	90	1
232291	37656	117,440,505	113,922,740	117,440,505	113,922,740	Florida	Saint Lucie	121	3
232292	37656	864,241	685,871	864,241	685,871	New York	Suffolk	76	1
232319	37713	127,767,628	118,595,606	127,767,628	118,595,606	North Carolina	Carteret	113	3
232331	37718	688,879	562,943	652,004	529,151	NA	NA	NA	NA
232345	37754	5,859,910	5,428,547	5,859,910	5,428,547	NA	NA	NA	NA
232350	37754	53,707,446	48,931,177	53,707,446	48,931,177	North Carolina	Currituck	97	2
232425	37803	514,397,778	493,247,261	500,989,358	485,649,413	NA	NA	NA	NA
232427	37803	258,332,289	239,746,754	251,735,436	233,526,064	Florida	Sarasota	143	4
232468	37826	25,098	19,615	25,098	19,615	Florida	Brevard	75	1
232480	37845	314,326	210,410	314,326	210,410	Florida	Taylor	117	3
232531	37857	2,514	833	2,514	833	NA	NA	NA	NA
232542	37858	25,311,302	22,446,727	25,311,302	22,446,727	North Carolina	Hyde	99	2
232559	37883	232,591,326	220,383,467	232,591,326	220,383,467	North Carolina	Dare	114	3
232561	37883	709	182	709	182	Alabama	Baldwin	110	2
232570	37889	374,027	320,060	374,027	320,060	Massachusetts	Dukes	93	1
232574	37889	51,075,807	44,497,569	51,075,807	44,497,569	Florida	Monroe	68	0
232577	37889	4,074,148	3,568,025	4,074,148	3,568,025	NA	NA	NA	NA
232614	37956	38,735,098	36,056,036	38,735,098	36,056,036	North Carolina	Dare	98	2
232617	37956	7,489,066	7,143,196	7,489,066	7,143,196	Georgia	Chatham	74	1
232622	37963	2,711,925	2,320,311	2,711,925	2,320,311	North Carolina	Carteret	99	2
232630	37973	22,051,427	20,351,892	22,051,427	20,351,892	NA	NA	NA	NA
232639	37973	344,443,751	332,404,221	344,443,751	332,404,221	NA	NA	NA	NA
232660	37993	9,948	3,725	9,948	3,725	Georgia	Camden	113	3
232668	38020	246,867,602	233,600,974	240,908,188	229,932,074	Florida	Collier	40	0

**North Carolina
Residential Flood**

Response to North Carolina General Statutes § 58-36-15 (d2) (1)

EventID	Year	GU_Loss_wDS	GR_Loss_wDS	GU_Loss_xDS	GR_Loss_xDS	LandfallState	LandfallCounty	WindSpeed	SS_Intensity
232669	38020	229,247,297	219,970,987	221,878,850	214,646,613	NA	NA	NA	NA
232674	38020	123,964,736	109,178,046	119,992,506	105,658,248	NA	NA	NA	NA
232676	38029	127,806	83,213	127,806	83,213	North Carolina	Carteret	41	0
232682	38029	126,530,244	122,818,505	126,530,244	122,818,505	Florida	Saint Johns	82	1
232698	38056	135,750,227	132,632,817	133,483,345	131,237,573	NA	NA	NA	NA
232701	38056	8,945,121	7,892,101	8,945,121	7,892,101	South Carolina	Charleston	109	2
232724	38061	45,230,758	42,687,950	45,230,758	42,687,950	South Carolina	Charleston	97	2
232760	38107	410,101	359,564	410,101	359,564	NA	NA	NA	NA
232770	38115	1,357,203	1,104,441	1,357,203	1,104,441	NA	NA	NA	NA
232796	38132	22,049,428	20,119,215	22,049,428	20,119,215	South Carolina	Horry	86	1
232803	38143	716,170,153	664,917,549	716,170,153	664,917,549	North Carolina	Carteret	104	2
232832	38186	429,519	402,488	429,519	402,488	NA	NA	NA	NA
232837	38186	191,644,641	180,229,561	191,644,641	180,229,561	North Carolina	Dare	88	1
232862	38213	5,937,351	5,535,685	5,937,351	5,535,685	South Carolina	Beaufort	114	3
232872	38213	1,784,384	1,497,570	1,784,384	1,497,570	Florida	Duval	59	0
232875	38215	3,733,860	3,152,427	3,733,860	3,152,427	Florida	Miami-Dade	64	0
232881	38215	912,550	865,819	912,550	865,819	Florida	Levy	102	2
232894	38224	68,877,347	63,925,982	68,877,347	63,925,982	NA	NA	NA	NA
232920	38263	532,200,942	494,591,019	523,127,840	486,127,341	South Carolina	Charleston	118	3
232928	38270	44,854,904	43,593,657	44,854,904	43,593,657	Louisiana	Plaquemines	89	1
232950	38274	730,451	656,071	696,054	622,750	Massachusetts	Dukes	86	1
232952	38274	42,864,430	39,608,595	42,850,007	39,594,838	South Carolina	Beaufort	112	3
232958	38274	5,773,843	5,394,588	5,773,843	5,394,588	NA	NA	NA	NA
232962	38274	120,703,842	116,000,534	116,589,738	113,336,978	Florida	Brevard	159	5
232981	38282	920,014	793,149	891,300	766,443	North Carolina	Carteret	23	0
232986	38282	14,034	7,395	14,034	7,395	NA	NA	NA	NA
233017	38309	346,750,536	310,671,987	346,750,536	310,671,987	Florida	Volusia	101	2
233035	38327	739,869,913	717,128,505	739,869,913	717,128,505	New York	Suffolk	124	3
233055	38330	326,418,745	307,101,058	321,078,177	302,321,837	South Carolina	Georgetown	40	0
233056	38330	77,691,207	75,219,870	77,623,523	75,161,575	NA	NA	NA	NA
233065	38331	5,824,892	5,125,668	5,824,892	5,125,668	Florida	Levy	99	2
233066	38331	3,585,853	3,119,511	3,585,853	3,119,511	Georgia	Liberty	134	4
233079	38334	8,261,430	7,811,809	8,261,430	7,811,809	Florida	Miami-Dade	105	2
233104	38390	4,556,013	4,396,612	4,556,013	4,396,612	Georgia	Camden	78	1
233123	38405	11,650,723	10,246,379	11,650,723	10,246,379	Florida	Levy	63	0
233214	38479	53,029,816	50,890,104	52,144,548	50,189,956	NA	NA	NA	NA
233223	38493	18,114,767	15,803,980	18,114,767	15,803,980	Florida	Guif	114	3
233238	38494	7,312,059	6,593,160	7,312,059	6,593,160	NA	NA	NA	NA
233242	38494	36,136,745	34,824,170	36,136,745	34,824,170	Florida	Saint Johns	113	3
233274	38545	4,230,189,325	3,906,817,044	3,791,571,657	3,510,340,614	North Carolina	Dare	78	1
233278	38545	608,481,781	579,484,275	578,425,436	560,977,906	Florida	Monroe	29	0
233286	38548	37,818,051	36,229,097	36,276,458	35,067,888	Florida	Bay	81	1
233293	38548	955,853,976	892,933,331	855,959,014	804,666,743	North Carolina	Brunswick	104	2
233295	38563	3,045,861	2,602,171	3,045,861	2,602,171	NA	NA	NA	NA
233306	38563	44,256	26,184	44,256	26,184	NA	NA	NA	NA
233319	38581	3,001,092	2,859,689	3,001,092	2,859,689	South Carolina	Beaufort	95	1
233328	38581	1,333,303	1,031,296	1,333,303	1,031,296	Florida	Monroe	103	2
233336	38582	31,968,930	28,912,121	31,968,930	28,912,121	Massachusetts	Dukes	96	2
233341	38582	571,599,755	546,301,887	571,599,755	546,301,887	Florida	Palm Beach	51	0
233342	38582	4,164,252	3,587,441	4,164,252	3,587,441	New York	Suffolk	68	0
233347	38582	4,273,060	3,692,591	4,273,060	3,692,591	North Carolina	Pender	91	1
233351	38582	205,182,015	193,265,319	205,182,015	193,265,319	South Carolina	Charleston	109	2
233371	38593	863,493	726,208	863,493	726,208	NA	NA	NA	NA
233397	38619	5,705	4,090	5,705	4,090	Florida	Okaloosa	85	1
233410	38623	3,630,239	3,246,879	3,492,605	3,113,679	Florida	Monroe	135	4
233414	38623	349,322,205	319,170,308	342,394,647	312,511,125	North Carolina	Carteret	40	0
233417	38623	368,318	312,565	368,310	312,565	Virginia	Northampton	70	0
233442	38631	127,050	82,293	127,050	82,293	Florida	Monroe	115	3
233465	38643	2,461,573	2,236,565	2,461,573	2,236,565	NA	NA	NA	NA
233472	38643	7,030	4,508	7,030	4,508	NA	NA	NA	NA
233496	38644	18,199,554	17,408,153	18,199,554	17,408,153	Florida	Duval	112	3
233510	38660	465,912	412,634	465,912	412,634	Florida	Monroe	40	0
233515	38660	167,137,465	157,776,844	167,137,465	157,776,844	South Carolina	Georgetown	115	3

**North Carolina
Residential Flood**

Response to North Carolina General Statutes § 58-36-15 (d2) (1)

EventID	Year	GU_Loss_wDS	GR_Loss_wDS	GU_Loss_xDS	GR_Loss_xDS	LandfallState	LandfallCounty	WindSpeed	SS_Intensity
233517	38660	13,030,463	12,259,178	13,030,463	12,259,178	Florida	Levy	106	2
233552	38683	60,665,045	55,712,906	59,387,374	54,488,462	New Jersey	Ocean	103	2
233561	38701	484	249	484	249	Georgia	Liberty	79	1
233566	38701	15,684,018	14,888,008	15,684,018	14,888,008	Florida	Escambia	69	0
233577	38701	19,498	13,596	19,498	13,596	NA	NA	NA	NA
233591	38709	171,370,231	164,320,229	171,370,231	164,320,229	Georgia	Chatham	115	3
233592	38709	7,153,781	6,763,517	7,153,781	6,763,517	NA	NA	NA	NA
233607	38720	33,038	19,787	33,038	19,787	NA	NA	NA	NA
233610	38720	36,995	19,531	36,995	19,531	NA	NA	NA	NA
233623	38744	209,992,936	200,051,695	206,206,202	196,933,564	South Carolina	Charleston	115	3
233632	38744	401,111,022	387,484,230	401,111,022	387,484,230	North Carolina	Brunswick	75	1
233633	38744	16,762,360	14,785,877	15,434,730	13,499,665	NA	NA	NA	NA
233663	38779	115,035,462	111,665,138	113,700,031	110,849,991	Florida	Volusia	105	2
233668	38779	44,207,880	40,109,076	43,056,771	39,006,533	South Carolina	Charleston	81	1
233670	38780	131,900,960	126,236,891	131,900,960	126,236,891	Florida	Miami-Dade	143	4
233683	38796	128,555	88,603	128,555	88,603	NA	NA	NA	NA
233693	38803	2,992,957	2,688,753	2,992,957	2,688,753	Florida	Palm Beach	52	0
233704	38803	3,645,634	3,302,711	3,645,634	3,302,711	NA	NA	NA	NA
233729	38829	178,686,265	173,767,659	178,686,265	173,767,659	NA	NA	NA	NA
233745	38843	1,312,531	1,086,390	1,312,531	1,086,390	Florida	Charlotte	125	3
233749	38843	9,033,124	8,363,531	9,033,124	8,363,531	NA	NA	NA	NA
233752	38843	44,005,547	40,038,389	44,005,547	40,038,389	North Carolina	Brunswick	92	1
233776	38865	635,300,615	600,299,548	632,864,095	598,395,206	North Carolina	Carteret	104	2
233782	38865	23,961	16,830	23,961	16,830	Florida	Monroe	125	3
233813	38874	4,856,447	3,942,721	4,856,447	3,942,721	NA	NA	NA	NA
233847	38917	307,997,519	288,143,279	299,136,539	280,214,263	South Carolina	Georgetown	99	2
233852	38917	7,267	1,135	7,267	1,135	South Carolina	Charleston	102	2
233858	38921	103,810,100	94,008,174	97,581,812	88,119,861	Florida	Manatee	120	3
233873	38923	1,698	867	1,698	867	Florida	Charlotte	78	1
233896	38954	331,563,833	322,538,954	331,563,833	322,538,954	Georgia	Chatham	105	2
233930	39008	138,739,435	131,886,844	129,544,850	126,299,140	Florida	Monroe	164	5
233931	39008	52,069,622	46,829,772	49,633,182	44,463,328	Florida	Monroe	52	0
233945	39040	6,921	4,820	6,921	4,820	Florida	Flagler	88	1
233950	39040	1,503,924,664	1,398,607,945	1,471,188,257	1,373,463,007	South Carolina	Charleston	107	2
233951	39040	3,266,121	3,001,681	3,212,539	2,950,512	NA	NA	NA	NA
233952	39040	70,066,806	62,208,470	70,066,806	62,208,470	NA	NA	NA	NA
233996	39072	216		216		New York	Nassau	47	0
234013	39089	1,463,013	1,312,712	1,458,790	1,309,505	Florida	Palm Beach	152	4
234034	39101	140,982,869	134,028,231	140,982,869	134,028,231	North Carolina	Hyde	77	1
234054	39107	91,268,587	83,931,961	91,268,587	83,931,961	North Carolina	Pender	82	1
234056	39107	12,387,999	11,120,980	12,387,999	11,120,980	NA	NA	NA	NA
234059	39107	408,908,759	387,814,610	385,433,662	372,632,011	Georgia	Chatham	82	1
234067	39110	2,097,007,472	1,970,827,905	2,076,081,317	1,951,652,523	South Carolina	Georgetown	96	2
234143	39208	72,349,957	67,859,149	72,349,957	67,859,149	North Carolina	Carteret	112	3
234148	39208	7,173	5,892	7,173	5,892	Alabama	Baldwin	112	3
234156	39208	90,205,345	84,489,124	90,205,345	84,489,124	North Carolina	Brunswick	79	1
234170	39223	619,385	532,928	619,385	532,928	NA	NA	NA	NA
234195	39257	4,876,730	4,111,662	4,876,730	4,111,662	NA	NA	NA	NA
234216	39281	1,256,463	927,305	1,256,463	927,305	NA	NA	NA	NA
234271	39315	293,111	224,835	286,603	218,942	South Carolina	Beaufort	40	0
234273	39315	466,822	350,948	466,822	350,948	NA	NA	NA	NA
234289	39321	242,640	176,223	242,446	176,127	South Carolina	Beaufort	101	2
234309	39344	803,081	680,739	803,081	680,739	Georgia	Chatham	81	1
234344	39372	76,164,778	69,340,983	76,164,778	69,340,983	North Carolina	Carteret	119	3
234352	39372	282,200,712	260,323,139	282,200,712	260,323,139	North Carolina	Carteret	98	2
234355	39378	291,374,960	283,109,281	291,374,960	283,109,281	Florida	Okaloosa	84	1
234383	39399	948,265	758,745	948,265	758,745	New York	Suffolk	77	1
234401	39406	520,459,749	502,213,365	520,459,749	502,213,365	South Carolina	Beaufort	92	1
234408	39412	2,253,244	1,912,435	2,253,244	1,912,435	NA	NA	NA	NA
234414	39412	223,138	184,666	223,138	184,666	New York	Suffolk	86	1
234450	39485	267,830,874	259,950,079	267,830,874	259,950,079	Louisiana	Plaquemines	182	5
234463	39485	49,567,691	44,268,654	49,567,691	44,268,654	NA	NA	NA	NA
234479	39511	2,833,002	2,508,051	2,833,002	2,508,051	NA	NA	NA	NA

**North Carolina
Residential Flood**

Response to North Carolina General Statutes § 58-36-15 (d2) (1)

EventID	Year	GU_Loss_wDS	GR_Loss_wDS	GU_Loss_xDS	GR_Loss_xDS	LandfallState	LandfallCounty	WindSpeed	SS_Intensity
234483	39511	5,253	3,474	5,253	3,474	NA	NA	NA	NA
234488	39518	4,807	2,740	4,688	2,652	NA	NA	NA	NA
234496	39518	13,481,573	11,859,043	13,046,502	11,502,601	Florida	Palm Beach	74	1
234498	39518	3,872,484,376	3,589,397,972	3,513,859,538	3,352,210,874	South Carolina	Horry	106	2
234516	39544	1,493,427	1,273,680	1,493,427	1,273,680	Florida	Monroe	79	1
234521	39544	4,494,661	4,026,715	4,494,661	4,026,715	NA	NA	NA	NA
234569	39556	24,729,992	23,866,332	24,729,992	23,866,332	South Carolina	Charleston	91	1
234576	39556	93,189,453	86,215,949	93,189,453	86,215,949	Florida	Palm Beach	63	0
234582	39564	185,309,654	176,544,762	185,309,654	176,544,762	North Carolina	Brunswick	90	1
234585	39564	10,707	6,336	10,707	6,336	NA	NA	NA	NA
234588	39564	3,789	2,475	3,789	2,475	NA	NA	NA	NA
234591	39573	350,421,303	338,382,759	350,421,303	338,382,759	Maine	Washington	92	1
234602	39591	404,543	357,549	404,543	357,549	North Carolina	Dare	50	0
234603	39591	72,329	46,592	72,329	46,592	North Carolina	Onslow	57	0
234612	39593	58,249	43,177	58,249	43,177	NA	NA	NA	NA
234623	39610	5,600	1,378	5,600	1,378	Florida	Charlotte	127	3
234640	39627	272,475,788	258,591,925	272,475,788	258,591,925	Florida	Miami-Dade	109	2
234654	39641	1,865,599,176	1,746,234,363	1,824,475,720	1,709,281,614	South Carolina	Horry	100	2
234655	39641	16,019,981	15,478,199	15,984,920	15,448,551	Louisiana	Saint Mary	72	0
234663	39664	334,574,472	325,073,309	334,574,472	325,073,309	South Carolina	Beaufort	107	2
234677	39668	1,205	167	1,205	167	Florida	Monroe	34	0
234681	39668	627,599	509,086	627,599	509,086	South Carolina	Georgetown	81	1
234685	39668	139,449,666	130,271,837	139,449,666	130,271,837	North Carolina	Brunswick	93	1
234694	39669	201,970	143,873	200,720	142,946	Florida	Broward	115	3
234719	39681	136,714	124,230	136,714	124,230	NA	NA	NA	NA
234720	39682	3,063	1,560	3,063	1,560	Florida	Saint Johns	82	1
234741	39688	44,038,600	40,983,831	44,038,600	40,983,831	North Carolina	Dare	121	3
234769	39708	1,230,525,208	1,195,073,276	1,230,525,208	1,195,073,276	South Carolina	Georgetown	94	1
234817	39731	17,380,175	16,694,591	17,380,175	16,694,591	NA	NA	NA	NA
234839	39745	363,825	284,531	363,825	284,531	NA	NA	NA	NA
234859	39764	1,663,363	1,238,005	1,663,363	1,238,005	NA	NA	NA	NA
234879	39783	495,461	417,833	495,461	417,833	North Carolina	Hyde	61	0
234899	39785	18,699,085	16,482,845	18,699,085	16,482,845	Rhode Island	Washington	102	2
234933	39816	87,341,422	83,701,209	84,035,315	81,918,485	NA	NA	NA	NA
234941	39816	1,390,800	1,160,001	1,348,311	1,120,090	Florida	Wakulla	80	1
234970	39870	135,810	78,912	135,810	78,912	NA	NA	NA	NA
234994	39879	117,263,738	107,282,860	117,263,738	107,282,860	Florida	Monroe	49	0
234996	39879	7,176,693	6,871,536	7,176,693	6,871,536	Florida	Collier	65	0
235006	39890	78,520	45,149	78,520	45,149	NA	NA	NA	NA
235010	39890	26,383,552	24,159,956	26,383,552	24,159,956	NA	NA	NA	NA
235053	39916	6,191,898	5,219,661	6,191,898	5,219,661	NA	NA	NA	NA
235061	39918	176,497,852	162,742,510	176,497,852	162,742,510	North Carolina	Brunswick	87	1
235066	39918	21,010,261	20,323,504	21,010,261	20,323,504	Florida	Monroe	123	3
235080	39937	22,850,550	19,878,111	22,850,550	19,878,111	NA	NA	NA	NA
235089	39937	17,210,799	14,595,175	17,210,799	14,595,175	Florida	Volusia	115	3
235091	39937	22,849,204	20,630,400	22,849,204	20,630,400	North Carolina	Onslow	77	1
235121	39971	11,924,660	10,308,040	11,924,660	10,308,040	Florida	Franklin	40	0
235132	39977	451,568,218	414,879,704	451,568,218	414,879,704	NA	NA	NA	NA
235143	39977	7,657,280	7,306,579	7,657,280	7,306,579	NA	NA	NA	NA
235156	39986	235,112,968	222,067,615	208,159,234	202,289,528	South Carolina	Beaufort	115	3
235158	39986	366,264,202	337,516,797	320,895,386	303,468,808	South Carolina	Charleston	103	2
235167	39998	35,444,923	34,485,097	35,444,923	34,485,097	Florida	Saint Johns	113	3
235201	40007	8,374	3,129	8,374	3,129	Georgia	Chatham	120	3
235212	40019	2,456,791,867	2,273,727,893	2,388,217,546	2,213,093,238	Florida	Monroe	52	0
235247	40081	77,455,013	75,577,540	77,455,013	75,577,540	Florida	Franklin	81	1
235287	40160	57		55		Florida	Broward	165	5
235308	40180	32,805,596	31,752,095	32,805,596	31,752,095	NA	NA	NA	NA
235350	40184	67,382,043	66,039,066	67,382,043	66,039,066	Florida	Taylor	119	3
235353	40189	502,015,095	455,125,727	502,015,095	455,125,727	NA	NA	NA	NA
235373	40190	26,873,772	24,449,933	26,873,772	24,449,933	South Carolina	Charleston	104	2
235397	40212	2,986,849	2,728,622	2,986,849	2,728,622	NA	NA	NA	NA
235407	40219	75,958,864	69,976,835	75,958,864	69,976,835	North Carolina	Carteret	114	3
235421	40230	14,571,059	13,579,676	14,571,059	13,579,676	North Carolina	Carteret	86	1

**North Carolina
Residential Flood**

Response to North Carolina General Statutes § 58-36-15 (d2) (1)

EventID	Year	GU_Loss_wDS	GR_Loss_wDS	GU_Loss_xDS	GR_Loss_xDS	LandfallState	LandfallCounty	WindSpeed	SS_Intensity
235426	40230	57,173,741	55,674,843	57,173,741	55,674,843	Florida	Monroe	136	4
235439	40233	2,368,981	2,088,423	2,368,981	2,088,423	Florida	Manatee	106	2
235448	40233	54,559,062	50,565,005	54,559,062	50,565,005	North Carolina	Brunswick	75	1
235452	40248	64		64		Florida	Levy	113	3
235459	40248	5,629,668	4,632,291	5,629,668	4,632,291	North Carolina	Carteret	77	1
235501	40298	387,958,002	374,764,104	387,958,002	374,764,104	North Carolina	Carteret	46	0
235508	40299	5,779	1,325	5,779	1,325	NA	NA	NA	NA
235523	40314	251,862,149	233,938,075	216,698,141	201,879,408	South Carolina	Beaufort	127	3
235566	40333	25,855	18,075	25,855	18,075	NA	NA	NA	NA
235584	40342	46,880,631	41,974,189	46,880,631	41,974,189	Virginia	Virginia Bea	82	1
235597	40350	505,716,439	469,526,515	505,716,439	469,526,515	North Carolina	Onslow	114	3
235635	40369	13,974,551	12,331,380	13,974,551	12,331,380	NA	NA	NA	NA
235637	40369	453,285	401,099	453,285	401,099	South Carolina	Georgetown	58	0
235641	40369	48,884,128	46,703,551	48,884,128	46,703,551	North Carolina	Onslow	75	1
235658	40374	25,048,655	22,760,364	25,048,655	22,760,364	North Carolina	Carteret	65	0
235659	40374	60,406	53,700	60,406	53,700	NA	NA	NA	NA
235699	40407	126,148,370	114,859,862	126,148,370	114,859,862	Maine	Washington	69	0
235719	40409	956,209,516	917,144,698	956,209,516	917,144,698	North Carolina	Brunswick	111	3
235720	40409	819,327	684,071	819,327	684,071	North Carolina	Hyde	58	0
235738	40419	235,447	202,833	235,447	202,833	NA	NA	NA	NA
235744	40426	22,526,155	19,667,650	22,526,155	19,667,650	North Carolina	Brunswick	85	1
235774	40457	12,821	7,932	12,821	7,932	Georgia	Glynn	114	3
235779	40457	1,703,336	1,520,793	1,703,336	1,520,793	Florida	Taylor	89	1
235819	40523	11,070,022	9,381,009	11,070,022	9,381,009	Maine	Washington	52	0
235825	40523	275,275	170,234	275,275	170,234	Florida	Bay	62	0
235842	40524	699		699		Virginia	Accomack	69	0
235864	40531	140,266,079	130,666,697	139,616,205	130,090,519	Florida	Brevard	123	3
235876	40532	16,852	11,344	16,852	11,344	Massachusetts	Dukes	76	1
235890	40532	51,169,804	48,430,443	51,169,804	48,430,443	NA	NA	NA	NA
235891	40532	414,090	343,865	414,090	343,865	Louisiana	Plaquemines	95	1
235894	40533	4,944	2,885	4,944	2,885	Florida	Dixie	106	2
235896	40533	535	0	535	0	NA	NA	NA	NA
235908	40533	683	85	683	85	NA	NA	NA	NA
235912	40537	1,399,584	1,231,481	1,399,584	1,231,481	North Carolina	Dare	63	0
235943	40545	95,185,946	90,852,619	95,185,946	90,852,619	Florida	Palm Beach	127	3
235948	40557	2,667,016	2,315,223	2,602,524	2,253,451	Florida	Saint Lucie	143	4
235952	40557	8,584,980	7,674,269	8,362,873	7,459,677	South Carolina	Charleston	105	2
235984	40578	59,581	37,107	59,581	37,107	Florida	Saint Johns	103	2
236001	40605	6,981,509	6,490,755	6,981,509	6,490,755	NA	NA	NA	NA
236018	40620	326,045	232,098	326,045	232,098	North Carolina	Carteret	80	1
236021	40620	722,479	598,230	722,479	598,230	Florida	Saint Lucie	154	4
236026	40630	2,002,264	1,702,945	2,002,264	1,702,945	NA	NA	NA	NA
236041	40632	316,229,768	285,459,962	316,229,768	285,459,962	North Carolina	Onslow	86	1
236065	40645	23,827,727	21,108,997	23,827,727	21,108,997	Florida	Citrus	107	2
236121	40671	128,319	95,385	128,319	95,385	NA	NA	NA	NA
236132	40680	10,527	3,116	10,527	3,116	Georgia	Camden	107	2
236148	40688	692,147,157	661,206,638	692,147,157	661,206,638	North Carolina	Carteret	109	2
236200	40765	3,284,384	2,814,002	3,284,384	2,814,002	NA	NA	NA	NA
236205	40771	1,419,084,746	1,362,870,092	1,387,185,959	1,346,322,959	Florida	Hernando	85	1
236220	40779	10,804,632	9,443,379	10,804,632	9,443,379	NA	NA	NA	NA
236222	40779	1,320,730	1,035,592	1,320,730	1,035,592	NA	NA	NA	NA
236226	40779	199,535,298	188,362,815	199,535,298	188,362,815	North Carolina	Brunswick	81	1
236227	40779	71,529,516	65,145,681	71,529,516	65,145,681	North Carolina	Carteret	96	2
236237	40795	6,913,256	6,775,546	6,913,256	6,775,546	NA	NA	NA	NA
236249	40804	55,786,542	51,029,971	55,786,542	51,029,971	South Carolina	Charleston	95	1
236256	40804	3,356,545,839	3,142,528,678	3,146,974,523	3,007,762,035	South Carolina	Charleston	75	1
236257	40806	1,824,012	1,548,539	1,824,012	1,548,539	Florida	Manatee	107	2
236270	40842	17,986	17,008	17,986	17,008	NA	NA	NA	NA
236278	40851	657		657		NA	NA	NA	NA
236281	40851	17,920,135	16,121,015	17,920,135	16,121,015	North Carolina	Onslow	96	2
236283	40851	263,971	232,776	263,971	232,776	South Carolina	Charleston	104	2
236310	40853	353,662	310,136	353,662	310,136	Louisiana	Terrebonne	128	3
236330	40891	155,714,683	141,980,570	155,714,683	141,980,570	North Carolina	Onslow	104	2

**North Carolina
Residential Flood**

Response to North Carolina General Statutes § 58-36-15 (d2) (1)

EventID	Year	GU_Loss_wDS	GR_Loss_wDS	GU_Loss_xDS	GR_Loss_xDS	LandfallState	LandfallCounty	WindSpeed	SS_Intensity
236332	40891	7,076,136	6,089,926	7,076,136	6,089,926	North Carolina	Dare	72	0
236364	40923	4,371,352	3,656,765	4,371,352	3,656,765	NA	NA	NA	NA
236369	40923	65,672	37,171	65,672	37,171	NA	NA	NA	NA
236384	40952	334,399,149	324,362,813	334,399,149	324,362,813	NA	NA	NA	NA
236399	40991	1,970,471	1,883,614	1,970,471	1,883,614	Louisiana	Saint Bernar	101	2
236404	40991	113,319,767	105,276,892	113,319,767	105,276,892	North Carolina	Carteret	93	1
236407	40991	335	110	335	110	NA	NA	NA	NA
236430	41025	90,654,617	81,880,594	90,654,617	81,880,594	NA	NA	NA	NA
236451	41036	4,913,013	4,552,962	4,913,013	4,552,962	South Carolina	Charleston	79	1
236460	41077	1,188,477,734	1,135,387,451	1,156,792,179	1,112,485,243	North Carolina	Brunswick	97	2
236503	41126	14,409,898	12,493,484	14,409,898	12,493,484	NA	NA	NA	NA
236534	41139	620,520	434,502	620,520	434,502	NA	NA	NA	NA
236538	41139	722,783	626,949	722,783	626,949	Georgia	Chatham	87	1
236551	41143	5,749	2,297	5,749	2,297	NA	NA	NA	NA
236573	41156	136,347,129	129,894,976	136,347,129	129,894,976	NA	NA	NA	NA
236586	41166	124,101,466	115,920,850	121,995,767	113,885,024	South Carolina	Charleston	113	3
236587	41166	73,800	59,621	72,617	58,480	NA	NA	NA	NA
236606	41192	788,864,631	761,802,244	788,864,631	761,802,244	South Carolina	Georgetown	137	4
236618	41198	1,157,532	931,625	1,157,532	931,625	NA	NA	NA	NA
236624	41198	8,160	4,739	8,160	4,739	NA	NA	NA	NA
236636	41209	346,979,551	322,497,705	335,503,742	311,860,975	North Carolina	Dare	100	2
236642	41211	27,324	19,867	27,324	19,867	New Jersey	Monmouth	86	1
236681	41240	504,007,095	484,874,300	504,007,095	484,874,300	North Carolina	Hyde	102	2
236698	41249	88,256,691	80,737,808	88,256,691	80,737,808	North Carolina	Pender	51	0
236700	41249	697	94	697	94	Georgia	Glynn	92	1
236707	41262	14,993,218	14,354,685	14,993,218	14,354,685	Florida	Lee	40	0
236719	41266	901,784	640,880	901,784	640,880	South Carolina	Georgetown	97	2
236734	41290	4,807,963	4,153,375	4,807,963	4,153,375	NA	NA	NA	NA
236764	41306	131,897,762	117,312,790	131,897,762	117,312,790	NA	NA	NA	NA
236779	41308	12,490	5,559	12,490	5,559	NA	NA	NA	NA
236790	41312	5,843,738,474	5,370,812,596	5,092,864,795	4,709,178,600	North Carolina	Brunswick	93	1
236806	41332	153,718,729	139,168,279	153,718,729	139,168,279	NA	NA	NA	NA
236853	41353	1,468,260,775	1,331,179,109	1,392,400,077	1,270,280,901	South Carolina	Charleston	78	1
236875	41361	2,515,155	2,236,648	2,515,155	2,236,648	NA	NA	NA	NA
236880	41361	269,634,288	258,885,537	269,634,288	258,885,537	Florida	Lee	121	3
236882	41361	257,638	179,747	257,638	179,747	Florida	Monroe	106	2
236885	41361	9,417,565	8,650,710	9,417,565	8,650,710	NA	NA	NA	NA
236900	41410	3,553,107	3,025,491	3,553,107	3,025,491	NA	NA	NA	NA
236904	41410	6,866,514	5,981,157	6,866,514	5,981,157	South Carolina	Charleston	120	3
236905	41410	1,009,102	905,554	1,009,102	905,554	Florida	Saint Johns	96	2
236933	41430	3,659,134	3,373,904	3,659,134	3,373,904	Florida	Taylor	97	2
236947	41440	4,015,037	3,382,287	4,012,898	3,380,395	Florida	Monroe	69	0
236977	41475	87,961,424	80,089,718	87,961,424	80,089,718	North Carolina	Carteret	102	2
237051	41545	308,467,417	299,498,175	308,467,417	299,498,175	NA	NA	NA	NA
237066	41554	211,899	169,269	211,899	169,269	Georgia	Chatham	82	1
237087	41565	2,411,583	1,971,473	2,411,583	1,971,473	North Carolina	Carteret	91	1
237107	41567	37,449,537	34,750,807	37,449,537	34,750,807	Georgia	Camden	102	2
237117	41575	20,662,098	18,063,925	20,662,098	18,063,925	Florida	Monroe	79	1
237152	41640	947,191,753	885,619,755	887,202,348	833,145,736	Florida	Miami-Dade	127	3
237153	41640	180,578,754	174,476,396	176,937,273	172,125,572	South Carolina	Charleston	99	2
237160	41676	129,490	86,613	129,490	86,613	Florida	Gulf	114	3
237167	41676	13,223	5,539	13,223	5,539	NA	NA	NA	NA
237182	41710	95,496,655	86,381,780	95,496,655	86,381,780	Louisiana	Lafourche	76	1
237197	41717	226,089	171,560	226,089	171,560	Florida	Monroe	127	3
237200	41717	97,589,256	94,290,412	97,589,256	94,290,412	Florida	Miami-Dade	52	0
237208	41717	158,774	107,987	158,774	107,987	Florida	Levy	81	1
237213	41721	314,608	252,203	314,608	252,203	NA	NA	NA	NA
237221	41737	23,009,464	20,004,387	23,009,464	20,004,387	North Carolina	Brunswick	80	1
237226	41737	1,070,061	891,055	1,070,061	891,055	Florida	Hernando	34	0
237238	41759	2,945,191	2,571,750	2,945,191	2,571,750	Florida	Saint Johns	103	2
237247	41759	178,538,987	169,421,715	178,538,987	169,421,715	North Carolina	Dare	138	4
237284	41805	15,345,285	13,234,926	15,345,285	13,234,926	NA	NA	NA	NA
237286	41805	2,093,342	1,794,054	2,093,342	1,794,054	NA	NA	NA	NA

**North Carolina
Residential Flood**

Response to North Carolina General Statutes § 58-36-15 (d2) (1)

EventID	Year	GU_Loss_wDS	GR_Loss_wDS	GU_Loss_xDS	GR_Loss_xDS	LandfallState	LandfallCounty	WindSpeed	SS_Intensity
237291	41815	91,621	85,115	91,621	85,115	Florida	Monroe	58	0
237298	41830	86,800,114	79,338,061	86,800,114	79,338,061	NA	NA	NA	NA
237306	41830	146,666	120,767	143,264	117,723	Florida	Monroe	126	3
237312	41834	327	242	327	242	North Carolina	Pender	74	1
237315	41834	70,462	60,117	70,462	60,117	NA	NA	NA	NA
237322	41845	54,104	44,805	54,104	44,805	NA	NA	NA	NA
237334	41846	6,018,836	5,555,218	6,018,836	5,555,218	North Carolina	Currituck	71	0
237387	41908	361,821,831	328,939,932	361,821,831	328,939,932	Florida	Bay	100	2
237453	41980	1,037,819,737	989,449,312	1,037,819,737	989,449,312	North Carolina	Onslow	113	3
237473	42008	80,470	49,222	80,470	49,222	NA	NA	NA	NA
237476	42008	714,551	605,610	714,551	605,610	Florida	Palm Beach	141	4
237479	42008	36,296,600	32,626,270	36,285,950	32,616,598	North Carolina	New Hanover	75	1
237487	42017	285,106,820	260,958,287	278,711,999	254,830,247	South Carolina	Horry	98	2
237494	42017	70,478,208	64,250,258	70,478,208	64,250,258	NA	NA	NA	NA
237512	42019	22,262,434	19,099,622	22,262,434	19,099,622	Florida	Bay	87	1
237537	42079	35,740	19,506	35,740	19,506	NA	NA	NA	NA
237561	42104	4,427,117	3,663,767	4,427,117	3,663,767	NA	NA	NA	NA
237578	42119	1,609,043	987,247	1,609,043	987,247	NA	NA	NA	NA
237579	42119	1,835,715	1,700,500	1,835,715	1,700,500	Florida	Franklin	80	1
237580	42119	228,436,074	222,062,030	228,436,074	222,062,030	Georgia	Glynn	116	3
237613	42152	541,953,930	522,955,808	541,953,930	522,955,808	Florida	Monroe	122	3
237621	42166	13,743,356	13,279,031	13,743,356	13,279,031	Louisiana	Jefferson	95	1
237668	42196	34,872	17,161	34,872	17,161	Georgia	Glynn	106	2
237671	42196	10,893,937	9,718,451	10,893,937	9,718,451	North Carolina	Carteret	75	1
237693	42204	38,455	27,640	38,455	27,640	NA	NA	NA	NA
237701	42206	268,435,423	244,714,838	268,435,423	244,714,838	South Carolina	Georgetown	78	1
237751	42246	169,000	129,238	169,000	129,238	Florida	Brevard	130	4
237789	42316	156,563,513	146,859,336	156,563,513	146,859,336	NA	NA	NA	NA
237804	42318	202,201	172,407	202,201	172,407	NA	NA	NA	NA
237808	42318	150,746	128,164	150,746	128,164	NA	NA	NA	NA
237818	42326	2,597,015	2,168,687	2,597,015	2,168,687	NA	NA	NA	NA
237823	42326	585,432,313	554,452,762	585,432,313	554,452,762	South Carolina	Charleston	101	2
237857	42353	214,163,853	200,633,212	214,163,853	200,633,212	Georgia	Chatham	95	1
237874	42355	10,004,109	9,212,167	10,004,109	9,212,167	Louisiana	Iberia	146	4
237884	42355	753,220,054	700,724,874	753,220,054	700,724,874	Florida	Monroe	29	0
237890	42360	703,084	553,064	703,084	553,064	Georgia	Liberty	96	2
237907	42363	16,326	11,794	16,326	11,794	Florida	Escambia	85	1
237920	42363	398,527,359	374,598,153	398,527,359	374,598,153	South Carolina	Horry	87	1
237924	42372	274,757,400	256,654,594	239,921,234	232,438,392	NA	NA	NA	NA
237927	42372	88,087	53,502	88,087	53,502	South Carolina	Charleston	68	0
237943	42389	37,363,752	34,392,984	37,363,752	34,392,984	North Carolina	Dare	127	3
237949	42397	1,161,227	1,023,407	1,161,227	1,023,407	NA	NA	NA	NA
237957	42397	32,601,415	31,185,622	32,601,415	31,185,622	Louisiana	Jefferson	131	4
238018	42458	409,311,837	395,553,648	409,309,630	395,551,487	Florida	Manatee	97	2
238023	42458	3,226,948,699	3,126,405,767	3,165,196,573	3,104,102,162	South Carolina	Horry	126	3
238024	42458	5,687	47	5,687	47	NA	NA	NA	NA
238036	42465	146,092,568	135,108,032	145,069,435	134,165,772	NA	NA	NA	NA
238044	42468	169,448,021	157,627,566	169,448,021	157,627,566	North Carolina	Carteret	86	1
238048	42468	67,544,518	62,633,197	67,544,518	62,633,197	South Carolina	Charleston	117	3
238107	42532	1,322	799	1,322	799	Florida	Brevard	105	2
238156	42540	64,265,679	60,328,652	64,265,679	60,328,652	North Carolina	Carteret	121	3
238175	42564	792,116,606	755,318,549	764,440,951	737,168,982	NA	NA	NA	NA
238176	42564	164,404	116,240	164,404	116,240	NA	NA	NA	NA
238190	42574	43,868,064	42,517,263	43,868,064	42,517,263	NA	NA	NA	NA
238197	42575	141,410,974	136,956,016	141,410,974	136,956,016	NA	NA	NA	NA
238200	42575	975,536,864	884,212,764	959,689,982	870,452,284	Florida	Monroe	60	0
238215	42579	515,267	451,623	515,267	451,623	NA	NA	NA	NA
238219	42579	13,187,014	11,719,176	13,187,014	11,719,176	Florida	Monroe	115	3
238225	42587	1,886,733	1,600,410	1,886,733	1,600,410	North Carolina	Carteret	117	3
238226	42587	2,570,097	1,901,391	2,570,097	1,901,391	NA	NA	NA	NA
238237	42587	305,139	227,019	305,139	227,019	NA	NA	NA	NA
238241	42600	988,307	769,180	988,307	769,180	NA	NA	NA	NA
238251	42621	4,028,242	3,230,957	4,028,242	3,230,957	NA	NA	NA	NA

**North Carolina
Residential Flood**

Response to North Carolina General Statutes § 58-36-15 (d2) (1)

EventID	Year	GU_Loss_wDS	GR_Loss_wDS	GU_Loss_xDS	GR_Loss_xDS	LandfallState	LandfallCounty	WindSpeed	SS_Intensity
238290	42672	75,789	50,093	75,789	50,093	NA	NA	NA	NA
238321	42706	9,307,777	8,044,009	9,307,777	8,044,009	NA	NA	NA	NA
238333	42707	333,182,366	321,405,916	333,182,366	321,405,916	South Carolina	Charleston	90	1
238344	42711	14,914,600	14,196,011	14,914,600	14,196,011	Florida	Monroe	122	3
238356	42713	337,464,122	325,689,662	337,464,122	325,689,662	South Carolina	Georgetown	114	3
238393	42730	361,166	256,169	361,166	256,169	Florida	Lee	74	1
238399	42755	187	76	187	76	NA	NA	NA	NA
238403	42755	493,889,831	476,975,648	493,889,831	476,975,648	Florida	Monroe	99	2
238451	42776	31,758	25,656	31,758	25,656	NA	NA	NA	NA
238468	42790	19,411	8,431	19,411	8,431	NA	NA	NA	NA
238495	42808	173,817,087	163,891,270	169,691,028	160,305,205	New York	Nassau	97	2
238497	42808	612,670	473,844	612,670	473,844	New York	Nassau	101	2
238503	42808	10,246	5,197	10,246	5,197	Florida	Taylor	80	1
238510	42809	1,194	271	1,194	271	Florida	Saint Johns	86	1
238513	42809	316,183,889	288,265,303	316,183,889	288,265,303	Florida	Flagler	117	3
238519	42835	56,445,668	52,368,062	56,443,206	52,365,961	Louisiana	Terrebonne	74	1
238520	42835	3,009	898	3,009	898	NA	NA	NA	NA
238544	42848	168,666,554	152,631,336	168,666,554	152,631,336	North Carolina	Carteret	80	1
238553	42854	205,990	152,387	205,990	152,387	NA	NA	NA	NA
238554	42854	4,183	1,142	4,183	1,142	NA	NA	NA	NA
238591	42890	493,687	376,099	493,687	376,099	NA	NA	NA	NA
238633	42903	721,637,316	691,190,412	717,577,248	687,322,612	North Carolina	Brunswick	121	3
238642	42903	912,736,261	881,617,172	912,502,332	881,391,107	Georgia	Chatham	137	4
238647	42906	588,102,230	542,731,180	565,960,409	522,388,600	South Carolina	Georgetown	70	0
238653	42906	1,115,126,342	1,032,662,368	1,071,560,932	994,679,124	Virginia	Virginia Bea	79	1
238665	42907	175,122	141,944	175,122	141,944	Massachusetts	Dukes	76	1
238672	42923	1,794,965	1,417,927	1,794,965	1,417,927	North Carolina	Carteret	101	2
238675	42923	1,009,892	780,993	1,009,892	780,993	Florida	Monroe	76	1
238688	42923	3,901,069	3,303,286	3,901,069	3,303,286	North Carolina	Carteret	75	1
238690	42923	42,242	18,115	42,242	18,115	NA	NA	NA	NA
238699	42924	373,281,745	340,385,545	373,281,745	340,385,545	Florida	Monroe	121	3
238700	42924	477,220,040	458,788,908	477,220,040	458,788,908	Florida	Bay	84	1
238709	42934	35,131,300	31,497,026	35,131,300	31,497,026	Florida	Taylor	104	2
238711	42934	1,023,507,193	947,515,894	1,001,135,426	927,471,062	NA	NA	NA	NA
238717	42938	61,462,531	56,633,522	61,462,531	56,633,522	Virginia	Accomack	111	3
238722	42938	1,966,118	1,703,465	1,966,118	1,703,465	NA	NA	NA	NA
238753	42961	7,339,400	6,031,611	7,339,400	6,031,611	New York	Suffolk	105	2
238771	42990	1,331,819	1,073,220	1,331,819	1,073,220	Florida	Duval	82	1
238782	42990	1,549,241	1,364,704	1,464,543	1,284,317	New Jersey	Atlantic	103	2
238802	43039	54,513,113	49,289,683	54,513,113	49,289,683	North Carolina	Carteret	102	2
238863	43052	1,038,998	853,394	1,038,998	853,394	Florida	Monroe	23	0
238883	43091	1,176	154	1,176	154	South Carolina	Charleston	78	1
238898	43094	8,164	6,066	7,843	5,767	NA	NA	NA	NA
238902	43094	362,513,844	332,671,636	349,921,944	320,551,104	North Carolina	Carteret	115	3
238917	43103	4,707,816	3,902,793	4,707,816	3,902,793	NA	NA	NA	NA
238924	43103	12,584,596	11,088,144	12,584,596	11,088,144	North Carolina	Carteret	96	2
238931	43107	55,759	51,090	55,759	51,090	Massachusetts	Dukes	75	1
238955	43124	570,831,793	519,209,151	570,831,793	519,209,151	NA	NA	NA	NA
238976	43129	31,637,573	30,710,372	31,637,573	30,710,372	NA	NA	NA	NA
238990	43132	431,699	364,755	431,699	364,755	NA	NA	NA	NA
239013	43142	170,245,336	154,181,900	169,877,127	153,826,695	Georgia	Camden	114	3
239030	43168	854,845	714,688	854,845	714,688	Florida	Gulf	81	1
239036	43168	125,565,482	114,531,535	125,565,482	114,531,535	NA	NA	NA	NA
239050	43183	5,035,390	4,407,018	4,876,389	4,254,843	North Carolina	Dare	91	1
239066	43184	113,077,680	104,789,713	113,077,680	104,789,713	North Carolina	Currituck	116	3
239081	43208	3,713,178	3,270,802	3,713,178	3,270,802	Florida	Volusia	105	2
239082	43208	17,934,263	17,320,284	17,934,263	17,320,284	NA	NA	NA	NA
239140	43256	184,449,364	168,823,325	184,449,364	168,823,325	South Carolina	Georgetown	99	2
239157	3	6,631,648	6,340,108	6,631,648	6,340,108	Georgia	Chatham	87	1
239160	3	547,162,636	530,249,101	547,162,636	530,249,101	Florida	Taylor	57	0
239173	4	461,774,285	421,392,167	461,774,285	421,392,167	NA	NA	NA	NA
239203	15	759,256	648,286	759,256	648,286	NA	NA	NA	NA
239221	29	3,182,318	3,087,914	3,182,318	3,087,914	Alabama	Mobile	119	3

**North Carolina
Residential Flood**

Response to North Carolina General Statutes § 58-36-15 (d2) (1)

EventID	Year	GU_Loss_wDS	GR_Loss_wDS	GU_Loss_xDS	GR_Loss_xDS	LandfallState	LandfallCounty	WindSpeed	SS_Intensity
239234	33	389,400,299	375,906,682	389,400,299	375,906,682	North Carolina	Dare	34	0
239240	33	2,890,312	2,248,271	2,890,312	2,248,271	NA	NA	NA	NA
239246	42	1,005,763,306	959,184,123	1,005,763,306	959,184,123	South Carolina	Charleston	125	3
239277	50	390,920,541	372,430,825	372,643,531	360,883,759	NA	NA	NA	NA
239293	64	40,798,028	36,973,981	39,525,345	35,729,792	Florida	Pinellas	138	4
239307	66	153,043	65,663	153,043	65,663	NA	NA	NA	NA
239317	66	22,546,958	19,871,023	22,546,958	19,871,023	North Carolina	Dare	81	1
239383	102	3,681,688	3,051,350	3,681,688	3,051,350	Georgia	Chatham	80	1
239389	102	45,753	40,924	45,753	40,924	NA	NA	NA	NA
239391	103	388,596,096	375,665,763	388,596,096	375,665,763	South Carolina	Charleston	102	2
239404	107	52,741,573	47,793,712	52,741,573	47,793,712	NA	NA	NA	NA
239433	123	839,437	785,083	839,437	785,083	Florida	Martin	79	1
239449	131	225,493,725	219,324,634	225,493,725	219,324,634	Alabama	Baldwin	69	0
239475	139	287,266,253	276,307,213	281,886,517	273,146,931	Florida	Palm Beach	133	4
239476	139	628,674,340	601,355,679	608,305,890	588,388,650	Louisiana	Plaquemines	57	0
239485	139	18,284,199	17,619,421	18,284,199	17,619,421	NA	NA	NA	NA
239567	182	940,242,976	904,972,381	940,130,121	904,869,160	North Carolina	Pender	115	3
239579	194	1,601,532	1,223,849	1,601,532	1,223,849	NA	NA	NA	NA
239583	197	191,900,969	187,137,498	191,900,969	187,137,498	Florida	Flagler	40	0
239604	223	19,675,211	16,623,192	19,675,211	16,623,192	North Carolina	Carteret	74	1
239740	292	52,145,936	50,184,663	52,145,936	50,184,663	NA	NA	NA	NA
239741	292	199,924,101	189,097,631	199,924,101	189,097,631	North Carolina	Brunswick	115	3
239744	293	347,967,294	335,290,420	347,967,294	335,290,420	North Carolina	Brunswick	97	2
239760	298	387,713,624	375,398,322	387,713,624	375,398,322	Florida	Monroe	147	4
239799	316	14,214,687	12,353,288	14,214,687	12,353,288	Louisiana	Terrebonne	71	0
239811	329	13,233,206	11,647,304	13,233,206	11,647,304	North Carolina	Carteret	105	2
239839	343	203,725	188,787	203,725	188,787	Florida	Duval	107	2
239842	373	257,563	223,135	257,563	223,135	Florida	Palm Beach	132	4
239850	373	38	1	38	1	Georgia	Camden	91	1
239852	373	149,148	119,341	149,148	119,341	NA	NA	NA	NA
239861	376	1,390	797	1,390	797	Georgia	Camden	115	3
239871	380	120	10	120	10	NA	NA	NA	NA
239877	409	51,968,356	45,862,475	51,968,356	45,862,475	North Carolina	Carteret	79	1
239892	411	560,557,796	541,688,731	560,557,796	541,688,731	Florida	Sarasota	128	3
239902	411	11,237,148	10,704,913	11,237,148	10,704,913	Louisiana	Plaquemines	29	0
239927	421	642,501	592,922	642,501	592,922	Louisiana	Plaquemines	87	1
239935	421	217,139	160,411	217,139	160,411	Florida	Taylor	69	0
239947	427	21,057,322	18,237,840	21,057,322	18,237,840	North Carolina	Carteret	78	1
239953	435	114,740	97,680	114,740	97,680	NA	NA	NA	NA
239975	440	586,482	533,220	586,482	533,220	NA	NA	NA	NA
239976	443	7,887,474	6,844,387	7,887,474	6,844,387	North Carolina	Carteret	86	1
239985	443	352,557	260,561	352,557	260,561	NA	NA	NA	NA
240022	509	141,004,329	130,224,185	141,004,329	130,224,185	South Carolina	Georgetown	103	2
240032	537	447,026	309,991	447,026	309,991	NA	NA	NA	NA
240079	578	1,379,161,573	1,307,064,448	1,333,300,538	1,277,606,104	Florida	Duval	95	1
240091	595	342,662	265,687	342,662	265,687	Florida	Brevard	110	2
240106	605	61,713	37,603	61,713	37,603	Florida	Monroe	127	3
240108	605	7,361,355	6,485,477	7,361,355	6,485,477	North Carolina	Dare	89	1
240110	617	6,604,811	5,943,461	6,604,811	5,943,461	Virginia	Accomack	63	0
240113	617	18,807,806	17,985,492	18,807,806	17,985,492	Florida	Pinellas	105	2
240134	622	132,006	114,335	132,006	114,335	NA	NA	NA	NA
240150	669	142,646	93,910	142,646	93,910	NA	NA	NA	NA
240156	684	2,500,851,918	2,362,811,624	2,483,977,026	2,352,637,971	North Carolina	Brunswick	127	3
240170	688	11,112,066	9,992,681	11,112,066	9,992,681	NA	NA	NA	NA
240174	690	13,415,374	12,009,693	13,415,374	12,009,693	South Carolina	Charleston	84	1
240232	713	151,276,460	143,551,645	143,837,184	138,908,378	NA	NA	NA	NA
240243	721	4,512,823	3,987,859	4,512,823	3,987,859	North Carolina	Onslow	75	1
240253	725	2,723	188	2,723	188	NA	NA	NA	NA
240269	737	22,692,702	21,148,637	22,692,702	21,148,637	North Carolina	Hyde	115	3
240272	742	5,972,618	5,391,691	5,972,618	5,391,691	South Carolina	Charleston	102	2
240284	758	34,053	26,205	34,053	26,205	Massachusetts	Dukes	85	1
240302	766	3,259,392	2,706,979	3,259,392	2,706,979	North Carolina	Dare	81	1
240318	777	213,028,005	195,229,753	213,028,005	195,229,753	North Carolina	New Hanover	102	2

**North Carolina
Residential Flood**

Response to North Carolina General Statutes § 58-36-15 (d2) (1)

EventID	Year	GU_Loss_wDS	GR_Loss_wDS	GU_Loss_xDS	GR_Loss_xDS	LandfallState	LandfallCounty	WindSpeed	SS_Intensity
240330	782	150,109	100,309	150,109	100,309	NA	NA	NA	NA
240346	789	109,209	63,620	109,209	63,620	NA	NA	NA	NA
240354	795	5,408,412	4,798,683	5,408,412	4,798,683	NA	NA	NA	NA
240356	795	13,725,402	11,862,694	13,725,402	11,862,694	NA	NA	NA	NA
240391	818	24,748,656	21,792,151	24,748,656	21,792,151	North Carolina	Dare	72	0
240401	818	599,190,350	581,441,318	599,190,350	581,441,318	NA	NA	NA	NA
240420	826	822,483	713,662	822,483	713,662	Florida	Bay	120	3
240426	828	477,653,656	454,911,084	477,653,656	454,911,084	North Carolina	Onslow	116	3
240445	831	197,838	119,174	197,838	119,174	NA	NA	NA	NA
240454	831	14,145	10,603	14,145	10,603	Louisiana	Plaquemines	72	0
240534	855	752,005	672,913	752,005	672,913	South Carolina	Beaufort	114	3
240585	866	24,333	19,357	24,333	19,357	Florida	Monroe	44	0
240602	869	33,338,113	30,098,895	33,338,113	30,098,895	NA	NA	NA	NA
240622	877	117,640,971	108,643,037	117,640,971	108,643,037	North Carolina	Carteret	87	1
240636	887	67,028	57,102	67,028	57,102	Louisiana	Cameron	80	1
240638	887	101,285	58,776	101,285	58,776	NA	NA	NA	NA
240652	888	177,382,141	170,941,746	177,382,141	170,941,746	South Carolina	Beaufort	114	3
240659	888	23,609,179	21,502,049	23,609,179	21,502,049	South Carolina	Charleston	98	2
240660	888	54,976	30,194	54,976	30,194	NA	NA	NA	NA
240669	891	938	36	938	36	New York	Suffolk	99	2
240672	891	13,347,880	11,716,994	13,347,880	11,716,994	South Carolina	Horry	75	1
240674	901	5,532	3,977	5,532	3,977	NA	NA	NA	NA
240680	901	91,089	51,672	91,089	51,672	NA	NA	NA	NA
240696	932	2,563	520	2,563	520	Florida	Taylor	40	0
240718	952	3,499,833	3,148,317	3,499,833	3,148,317	South Carolina	Beaufort	74	1
240756	984	19,524,234	17,029,569	19,524,234	17,029,569	Florida	Walton	81	1
240821	1010	16,183,878	14,514,489	16,183,878	14,514,489	North Carolina	Carteret	115	3
240846	1026	124,076	97,658	124,076	97,658	Georgia	Liberty	102	2
240850	1026	3,562,977	3,087,833	3,562,977	3,087,833	NA	NA	NA	NA
240851	1026	194,530	159,537	194,530	159,537	NA	NA	NA	NA
240873	1031	95,371,987	88,085,920	92,832,613	85,667,274	North Carolina	Brunswick	83	1
240879	1031	203,037	179,222	203,037	179,222	Florida	Dixie	69	0
240882	1031	122,150,816	114,416,813	120,766,315	113,148,340	NA	NA	NA	NA
240885	1031	26,603	18,852	26,603	18,852	Florida	Miami-Dade	149	4
240901	1053	1,133,509	805,820	1,133,509	805,820	South Carolina	Beaufort	63	0
240911	1055	151,830,373	143,252,621	151,454,010	142,914,355	Florida	Monroe	133	4
240923	1056	94,654	60,056	94,654	60,056	Florida	Miami-Dade	53	0
240931	1060	2,458	1,893	2,458	1,893	Louisiana	Vermilion	76	1
240958	1064	1,449,093	1,305,981	1,449,093	1,305,981	New York	Suffolk	93	1
240994	1071	1,134,904	928,694	1,134,904	928,694	NA	NA	NA	NA
241012	1077	28,723,107	26,382,311	28,723,107	26,382,311	North Carolina	New Hanover	93	1
241014	1077	12,278	3,516	12,278	3,516	NA	NA	NA	NA
241028	1093	6,406,588	5,770,080	6,406,588	5,770,080	Georgia	McIntosh	116	3
241030	1093	112,002,224	105,511,930	112,002,224	105,511,930	North Carolina	Brunswick	84	1
241043	1101	94,125,824	87,339,935	90,608,501	84,305,325	South Carolina	Charleston	106	2
241067	1104	46,076	34,984	46,076	34,984	Louisiana	Plaquemines	135	4
241070	1104	890	708	890	708	Texas	Aransas	115	3
241086	1114	13,890,099	13,380,657	13,890,099	13,380,657	Georgia	Liberty	79	1
241102	1117	314,804,746	300,439,489	305,102,533	293,542,016	South Carolina	Charleston	80	1
241105	1117	177,780,473	171,479,883	174,818,588	169,520,330	Georgia	Glynn	97	2
241106	1117	42,785,230	39,695,045	42,785,230	39,695,045	North Carolina	Brunswick	64	0
241107	1117	78,441,683	75,189,551	76,297,068	73,736,241	Florida	Saint Lucie	40	0
241115	1118	18,812,334	17,615,807	18,812,334	17,615,807	Florida	Palm Beach	139	4
241118	1118	3,758,896	3,242,922	3,758,896	3,242,922	Georgia	Chatham	101	2
241138	1130	279,037	211,679	279,037	211,679	NA	NA	NA	NA
241160	1135	64,787,462	58,854,739	64,787,462	58,854,739	North Carolina	Dare	81	1
241163	1138	728,639	594,860	728,639	594,860	North Carolina	Hyde	74	1
241164	1138	11,567	6,023	11,567	6,023	New York	Suffolk	86	1
241166	1138	1,579	152	1,579	152	NA	NA	NA	NA
241184	1153	259,767,592	251,407,206	259,767,592	251,407,206	Georgia	Chatham	68	0
241206	1155	79,187,186	71,576,740	73,647,382	66,934,761	NA	NA	NA	NA
241207	1155	7,267,558	6,497,793	6,924,026	6,165,645	South Carolina	Beaufort	138	4
241237	1172	65,632,038	59,339,388	65,632,038	59,339,388	Florida	Gulf	86	1

**North Carolina
Residential Flood**

Response to North Carolina General Statutes § 58-36-15 (d2) (1)

EventID	Year	GU_Loss_wDS	GR_Loss_wDS	GU_Loss_xDS	GR_Loss_xDS	LandfallState	LandfallCounty	WindSpeed	SS_Intensity
241244	1177	310		310		Massachusetts	Nantucket	85	1
241255	1196	1,552,895	1,318,285	1,552,895	1,318,285	South Carolina	Beaufort	129	3
241265	1201	15,586,641	13,918,237	15,586,641	13,918,237	Florida	Franklin	140	4
241267	1201	157,292,281	142,157,140	157,292,281	142,157,140	North Carolina	Onslow	75	1
241280	1209	2,792	182	2,792	182	NA	NA	NA	NA
241316	1223	296,703,864	279,263,406	296,703,864	279,263,406	North Carolina	Hyde	101	2
241332	1234	3,292	1,787	3,292	1,787	NA	NA	NA	NA
241336	1234	663,085	545,745	663,085	545,745	South Carolina	Horry	132	4
241342	1237	1,815,682	1,530,691	1,815,682	1,530,691	North Carolina	Dare	92	1
241364	1246	22,110,212	20,379,852	22,110,212	20,379,852	NA	NA	NA	NA
241374	1263	3,321,459,387	3,247,794,072	3,321,459,387	3,247,794,072	Florida	Levy	121	3
241376	1268	454,965,198	429,373,402	446,906,605	422,257,206	NA	NA	NA	NA
241385	1268	800,406,244	768,705,221	782,551,539	756,764,498	Florida	Taylor	120	3
241396	1269	3,793	1,788	3,793	1,788	Florida	Escambia	79	1
241409	1275	2,993,864	2,843,706	2,993,864	2,843,706	Florida	Miami-Dade	152	4
241423	1278	86,194,708	77,893,932	86,194,708	77,893,932	NA	NA	NA	NA
241424	1278	31,555	26,161	31,555	26,161	NA	NA	NA	NA
241426	1288	51,173,391	47,855,893	51,173,391	47,855,893	NA	NA	NA	NA
241437	1290	454,027	303,034	454,027	303,034	NA	NA	NA	NA
241444	1290	330,825,502	319,646,494	330,825,502	319,646,494	South Carolina	Beaufort	115	3
241495	1329	32,318	12,128	32,318	12,128	NA	NA	NA	NA
241508	1356	76,234,071	71,384,582	76,234,071	71,384,582	North Carolina	Dare	113	3
241560	1407	990,648,652	953,533,436	963,907,257	938,191,812	Florida	Monroe	108	2
241561	1407	669,593,401	645,928,488	658,329,734	638,700,875	Louisiana	Vermilion	128	3
241574	1412	53,406,081	47,511,077	53,406,081	47,511,077	North Carolina	Hyde	82	1
241577	1434	7,510,757	6,978,748	7,510,757	6,978,748	NA	NA	NA	NA
241600	1440	779,899,406	745,290,845	779,899,406	745,290,845	Florida	Saint Johns	112	3
241604	1448	163,212	128,050	163,212	128,050	NA	NA	NA	NA
241622	1467	1,203,215	1,071,341	1,203,215	1,071,341	Massachusetts	Dukes	86	1
241625	1482	264,275	200,974	261,820	198,757	NA	NA	NA	NA
241637	1493	251,820	161,745	251,820	161,745	Florida	Levy	94	1
241644	1493	275,100,164	255,728,812	275,100,164	255,728,812	North Carolina	Brunswick	130	4
241663	1508	1,810,552	1,515,500	1,810,552	1,515,500	New Jersey	Ocean	116	3
241690	1530	598,437,733	580,861,684	598,437,733	580,861,684	South Carolina	Charleston	117	3
241726	1542	41,227,242	37,312,091	41,227,242	37,312,091	NA	NA	NA	NA
241766	1566	1,613,844	1,398,235	1,613,844	1,398,235	NA	NA	NA	NA
241772	1566	312,394,462	293,274,221	311,431,921	292,341,999	Florida	Sarasota	29	0
241773	1566	367,812,929	351,452,154	360,481,830	345,459,083	North Carolina	Dare	117	3
241778	1566	4,981,985	4,484,602	4,981,985	4,484,602	North Carolina	Brunswick	113	3
241785	1574	137,465	124,409	137,465	124,409	NA	NA	NA	NA
241797	1577	57		57		Florida	Wakulla	85	1
241830	1594	3,128,452	2,597,890	3,128,452	2,597,890	North Carolina	Dare	93	1
241843	1596	470,925,725	449,329,397	470,925,725	449,329,397	North Carolina	Dare	130	4
241846	1613	51,060	29,049	51,060	29,049	NA	NA	NA	NA
241861	1615	84,317,881	76,749,885	84,317,881	76,749,885	Florida	Broward	68	0
241868	1621	154,949	141,285	154,949	141,285	NA	NA	NA	NA
241884	1625	126,006,086	115,079,807	126,006,086	115,079,807	North Carolina	Carteret	104	2
241903	1634	687,961	616,707	687,961	616,707	Florida	Bay	113	3
241921	1639	8,077,749	7,529,482	8,077,749	7,529,482	NA	NA	NA	NA
241943	1645	2,102,043	1,681,593	2,102,043	1,681,593	North Carolina	Hyde	78	1
241960	1650	166,778,231	152,777,729	166,778,231	152,777,729	South Carolina	Charleston	98	2
241965	1650	6,641,137	6,453,836	6,641,137	6,453,836	Florida	Brevard	148	4
241972	1657	844,433	724,184	844,433	724,184	NA	NA	NA	NA
241975	1657	5,582,375	4,811,362	5,582,375	4,811,362	NA	NA	NA	NA
241999	1664	21,338,944	18,509,155	21,338,944	18,509,155	South Carolina	Charleston	80	1
242031	1685	26,348,670	22,550,239	26,348,670	22,550,239	Florida	Bay	75	1
242036	1694	4,118,318	3,806,783	4,118,318	3,806,783	Virginia	Accomack	92	1
242050	1698	4,243,106	3,474,834	4,243,106	3,474,834	Massachusetts	Dukes	83	1
242051	1698	17,486,216	15,654,452	17,486,216	15,654,452	North Carolina	Onslow	57	0
242081	1708	235,890	157,944	235,890	157,944	Louisiana	Terrebonne	82	1
242088	1711	420,964,146	399,491,276	420,964,146	399,491,276	NA	NA	NA	NA
242091	1711	43,565,009	40,366,105	43,565,009	40,366,105	Massachusetts	Dukes	92	1
242095	1711	34,901,832	33,281,720	34,901,832	33,281,720	Florida	Lee	34	0

**North Carolina
Residential Flood**

Response to North Carolina General Statutes § 58-36-15 (d2) (1)

EventID	Year	GU_Loss_wDS	GR_Loss_wDS	GU_Loss_xDS	GR_Loss_xDS	LandfallState	LandfallCounty	WindSpeed	SS_Intensity	
242099	1721	1721	672	360	672	360	Florida	Levy	104	2
242105	1721	303,236,477	277,674,821	296,192,904	271,441,565	Florida	Monroe	137	4	
242124	1734	22,958,427	21,559,555	22,958,427	21,559,555	NA	NA	NA	NA	
242127	1746	2,136,498	1,805,303	2,136,498	1,805,303	NA	NA	NA	NA	
242163	1754	7,920,842	6,930,383	7,592,430	6,619,067	South Carolina	Charleston	103	2	
242261	1826	155,460	106,943	155,460	106,943	Florida	Duval	81	1	
242276	1849	13,501,979	11,760,741	13,501,979	11,760,741	NA	NA	NA	NA	
242277	1849	50,779,764	48,953,185	48,728,337	47,596,545	Georgia	Camden	101	2	
242281	1849	1,250,514,304	1,217,217,597	1,237,711,939	1,210,247,667	Florida	Pinellas	113	3	
242290	1851	867	387	867	387	NA	NA	NA	NA	
242297	1851	399,488	378,265	399,488	378,265	NA	NA	NA	NA	
242313	1852	69,507,570	60,205,155	69,507,570	60,205,155	NA	NA	NA	NA	
242328	1859	5,567	1,738	5,567	1,738	NA	NA	NA	NA	
242352	1896	207,023,570	194,131,336	202,515,129	190,179,950	Florida	Pasco	144	4	
242380	1903	7,373,425	6,211,263	7,373,425	6,211,263	NA	NA	NA	NA	
242396	1909	812,832,434	789,355,305	812,832,434	789,355,305	Massachusetts	Nantucket	92	1	
242417	1911	32,471	19,029	32,471	19,029	NA	NA	NA	NA	
242423	1932	43,207,690	39,181,449	43,207,690	39,181,449	North Carolina	Carteret	81	1	
242434	1935	7,301,157	7,144,773	7,301,157	7,144,773	Louisiana	Terrebonne	82	1	
242444	1950	9,345,974	8,116,152	9,345,974	8,116,152	Florida	Lee	75	1	
242452	1950	555,955,251	532,380,550	555,955,251	532,380,550	North Carolina	Pender	75	1	
242467	1977	10,897,432	10,242,371	10,897,432	10,242,371	Georgia	Camden	110	2	
242483	1977	1,267,999,948	1,239,478,167	1,267,999,948	1,239,478,167	South Carolina	Georgetown	111	3	
242515	1982	7,357,176	6,702,940	7,357,176	6,702,940	New York	Suffolk	99	2	
242521	1982	2,572	842	2,572	842	NA	NA	NA	NA	
242538	1992	4,476,551	4,242,125	4,476,551	4,242,125	Florida	Bay	115	3	
242541	1997	1,679,664,800	1,509,198,907	1,625,591,752	1,460,553,032	South Carolina	Charleston	89	1	
242557	1998	1,246,299,006	1,148,612,065	1,225,583,523	1,131,187,319	NA	NA	NA	NA	
242570	1999	1,064,861	792,020	1,064,861	792,020	Georgia	Glynn	117	3	
242576	1999	13,153,569	11,154,043	13,153,569	11,154,043	North Carolina	Brunswick	63	0	
242600	2010	5,376,272	4,822,675	5,376,272	4,822,675	NA	NA	NA	NA	
242644	2023	126		126		NA	NA	NA	NA	
242647	2023	1,684	309	1,684	309	Massachusetts	Nantucket	104	2	
242656	2029	46,202	26,245	46,202	26,245	North Carolina	Dare	78	1	
242685	2065	90,467,935	83,996,655	90,467,935	83,996,655	North Carolina	Carteret	109	2	
242686	2065	173,200	121,789	173,200	121,789	Rhode Island	Washington	80	1	
242739	2079	70,843,125	67,644,194	66,725,280	64,977,199	Florida	Monroe	144	4	
242744	2080	21,730,868	19,993,056	21,730,868	19,993,056	North Carolina	Carteret	67	0	
242750	2080	5,473,258	4,753,909	5,473,258	4,753,909	NA	NA	NA	NA	
242758	2098	264,529,812	255,172,015	264,529,812	255,172,015	Florida	Duval	34	0	
242773	2112	767,403,921	721,571,226	709,133,198	683,092,591	NA	NA	NA	NA	
242783	2115	704,678,536	662,238,928	704,678,536	662,238,928	North Carolina	Brunswick	122	3	
242808	2120	4,549,195	3,824,862	4,549,195	3,824,862	Florida	Monroe	50	0	
242810	2120	553,938,386	492,986,361	553,938,386	492,986,361	NA	NA	NA	NA	
242815	2120	289,532	199,703	289,532	199,703	NA	NA	NA	NA	
242830	2132	194,653	128,561	194,653	128,561	NA	NA	NA	NA	
242844	2142	325,542,652	301,889,062	325,542,652	301,889,062	North Carolina	Carteret	103	2	
242847	2142	40,354,866	36,243,236	40,354,866	36,243,236	NA	NA	NA	NA	
242913	2183	77		77		NA	NA	NA	NA	
242929	2188	171,396,610	159,070,021	169,287,162	157,008,809	Florida	Palm Beach	132	4	
242974	2230	3,427,864	2,831,797	3,427,864	2,831,797	Florida	Monroe	63	0	
242979	2230	2,000,685	1,678,697	2,000,685	1,678,697	North Carolina	Dare	76	1	
242985	2235	535,331	472,478	535,331	472,478	NA	NA	NA	NA	
243003	2248	494,050	388,985	494,050	388,985	Massachusetts	Dukes	75	1	
243007	2251	18,499	5,923	18,181	5,752	New Jersey	Ocean	106	2	
243012	2251	27,515,779	24,970,631	27,382,194	24,842,606	NA	NA	NA	NA	
243020	2254	28,119,796	24,610,673	28,119,796	24,610,673	NA	NA	NA	NA	
243022	2254	34,258,923	30,627,357	34,258,923	30,627,357	Florida	Taylor	98	2	
243044	2263	671,230,025	622,976,137	671,230,025	622,976,137	North Carolina	Brunswick	119	3	
243062	2268	16,043,135	14,679,465	16,043,135	14,679,465	North Carolina	Dare	131	4	
243064	2268	21,234,491	18,410,217	21,234,491	18,410,217	NA	NA	NA	NA	
243076	2276	444,853	365,418	444,853	365,418	Georgia	Camden	116	3	
243078	2276	15,034,631	14,320,827	15,034,631	14,320,827	Louisiana	Plaquemines	81	1	

**North Carolina
Residential Flood**

Response to North Carolina General Statutes § 58-36-15 (d2) (1)

EventID	Year	GU_Loss_wDS	GR_Loss_wDS	GU_Loss_xDS	GR_Loss_xDS	LandfallState	LandfallCounty	WindSpeed	SS_Intensity
243085	2299	6,813,192	5,917,497	6,813,192	5,917,497	North Carolina	New Hanover	75	1
243107	2319	8,145,291	6,942,134	8,145,291	6,942,134	Louisiana	Iberia	76	1
243118	2319	55,013	33,032	55,013	33,032	Rhode Island	Washington	70	0
243126	2326	35,788,287	32,593,144	35,738,940	32,547,944	Florida	Palm Beach	104	2
243130	2326	12,368	6,677	12,368	6,677	Florida	Broward	109	2
243217	2343	84,289,899	81,768,206	84,289,899	81,768,206	NA	NA	NA	NA
243234	2348	528	135	528	135	Georgia	Chatham	91	1
243239	2348	51,840,808	47,086,438	51,840,808	47,086,438	North Carolina	Brunswick	112	3
243247	2358	1,732,538,223	1,646,804,490	1,688,952,835	1,619,016,142	NA	NA	NA	NA
243319	2463	29,796	14,481	29,796	14,481	New Jersey	Cape May	86	1
243322	2463	230,262,655	217,688,160	230,262,655	217,688,160	Florida	Levy	113	3
243368	2497	28,104,386	25,547,178	27,522,070	25,002,472	South Carolina	Charleston	107	2
243380	2497	27,264,636	25,594,061	26,333,584	24,731,436	Florida	Broward	41	0
243382	2498	222,480,630	200,083,971	222,480,630	200,083,971	NA	NA	NA	NA
243387	2498	34,871	24,757	34,871	24,757	NA	NA	NA	NA
243415	2508	5,268,247	4,538,973	5,268,247	4,538,973	Florida	Collier	100	2
243459	2528	100,864	69,157	98,264	67,051	Florida	Monroe	82	1
243466	2529	347,668,029	322,338,863	347,668,029	322,338,863	Louisiana	Cameron	81	1
243468	2529	54,125,458	48,884,540	54,125,458	48,884,540	NA	NA	NA	NA
243475	2531	24,686,606	21,794,760	24,686,606	21,794,760	NA	NA	NA	NA
243495	2547	242,812	215,710	233,571	206,570	Louisiana	Saint Bernar	109	2
243496	2547	637,496,623	599,899,178	538,519,074	507,268,374	North Carolina	Carteret	117	3
243510	2548	4,330,653	3,909,707	4,330,653	3,909,707	Florida	Escambia	90	1
243568	2596	727,421	637,249	727,421	637,249	NA	NA	NA	NA
243610	2664	41,924	26,362	41,924	26,362	NA	NA	NA	NA
243658	2690	97,110,041	94,125,589	97,110,041	94,125,589	Florida	Monroe	154	4
243663	2697	1,523,744,970	1,439,985,217	1,449,335,391	1,393,486,469	NA	NA	NA	NA
243689	2705	113,562,646	110,044,467	113,562,646	110,044,467	Florida	Miami-Dade	109	2
243694	2708	8,235	4,949	8,235	4,949	NA	NA	NA	NA
243716	2709	643,380,087	611,851,081	605,359,714	587,887,647	NA	NA	NA	NA
243717	2709	44,742,485	42,037,537	43,978,654	41,330,441	Florida	Miami-Dade	149	4
243746	2721	544,625	387,634	544,625	387,634	NA	NA	NA	NA
243759	2722	7,889,228	6,750,748	7,889,228	6,750,748	NA	NA	NA	NA
243764	2726	19,113,801	16,845,704	19,113,801	16,845,704	Florida	Levy	110	2
243775	2728	686,301	510,403	686,301	510,403	NA	NA	NA	NA
243787	2728	14,507,466	13,683,586	14,507,466	13,683,586	NA	NA	NA	NA
243853	2773	2,622,512	2,336,774	2,622,512	2,336,774	NA	NA	NA	NA
243887	2785	267,434	183,670	267,434	183,670	NA	NA	NA	NA
243897	2785	241,034	172,863	241,034	172,863	NA	NA	NA	NA
243912	2787	96,123	81,318	96,123	81,318	Florida	Indian River	51	0
243914	2787	9,770,346	8,278,115	9,770,346	8,278,115	North Carolina	New Hanover	81	1
243916	2787	2,032,219	1,504,665	2,032,219	1,504,665	NA	NA	NA	NA
243940	2793	32,995,385	30,316,362	32,013,917	29,415,443	South Carolina	Beaufort	107	2
243945	2800	12,050	4,018	12,050	4,018	NA	NA	NA	NA
243949	2813	449,739,731	436,994,146	449,739,731	436,994,146	NA	NA	NA	NA
243959	2813	84,613,936	78,350,865	84,613,936	78,350,865	South Carolina	Horry	62	0
243986	2819	1,152,435,644	1,118,230,842	1,152,435,644	1,118,230,842	South Carolina	Georgetown	96	2
244027	2838	15,260,893	14,864,548	15,072,345	14,708,982	Florida	Monroe	157	5
244032	2850	48,016,928	46,638,887	48,016,928	46,638,887	NA	NA	NA	NA
244056	2885	4,636	1,062	4,636	1,062	NA	NA	NA	NA
244057	2885	286,592,488	273,946,353	286,592,488	273,946,353	South Carolina	Horry	82	1
244075	2901	234,995	188,272	234,995	188,272	Louisiana	Iberia	69	0
244090	2902	7,258,689	6,611,534	7,258,689	6,611,534	Florida	Monroe	64	0
244109	2905	3,266,490,764	2,985,943,559	3,076,508,950	2,819,227,023	NA	NA	NA	NA
244130	2916	496,717,389	460,414,128	496,436,033	460,138,754	South Carolina	Charleston	103	2
244150	2942	646,278,786	608,253,744	646,278,786	608,253,744	NA	NA	NA	NA
244161	2943	487,129,022	445,992,059	421,215,491	409,588,461	Florida	Escambia	77	1
244170	2943	4,105,673,997	3,705,144,487	3,464,530,048	3,290,377,201	NA	NA	NA	NA
244172	2945	215,301	194,372	215,301	194,372	Maine	Washington	111	3
244177	2945	165,035,857	158,290,124	165,035,857	158,290,124	Florida	Monroe	63	0
244207	2955	16,555,112	16,096,291	16,555,112	16,096,291	Louisiana	Cameron	86	1
244220	2964	66,621,907	59,446,983	66,621,907	59,446,983	Florida	Monroe	84	1
244226	2964	14,890,389	13,620,317	14,890,389	13,620,317	South Carolina	Beaufort	111	3

**North Carolina
Residential Flood**

Response to North Carolina General Statutes § 58-36-15 (d2) (1)

EventID	Year	GU_Loss_wDS	GR_Loss_wDS	GU_Loss_xDS	GR_Loss_xDS	LandfallState	LandfallCounty	WindSpeed	SS_Intensity
244232	2964	114	10	114	10	Florida	Monroe	90	1
244239	2965	18,201,010	16,510,433	18,201,010	16,510,433	NA	NA	NA	NA
244243	2965	938,148,709	881,041,250	865,351,610	838,600,740	Florida	Franklin	85	1
244248	2968	60,698,939	56,110,712	60,698,939	56,110,712	North Carolina	Carteret	121	3
244258	2973	1,626,152,448	1,504,532,359	1,515,462,094	1,405,298,295	South Carolina	Georgetown	101	2
244277	2979	1,226,436	979,397	1,226,436	979,397	Massachusetts	Barnstable	70	0
244283	2986	3,348,420	2,880,459	3,348,420	2,880,459	Rhode Island	Newport	82	1
244288	2986	327,981,558	316,873,763	327,981,558	316,873,763	South Carolina	Charleston	74	1
244294	2986	6,447,788	5,927,490	6,447,788	5,927,490	Georgia	Glynn	115	3
244304	2989	745,392,816	713,551,405	745,392,816	713,551,405	North Carolina	Brunswick	95	1
244306	2989	28,167	10,349	28,167	10,349	Virginia	Accomack	70	0
244339	3016	141,292,735	128,747,697	141,292,735	128,747,697	NA	NA	NA	NA
244400	3045	3,699,467	3,230,498	3,699,467	3,230,498	Georgia	Chatham	104	2
244407	3045	27		27		NA	NA	NA	NA
244446	3059	322,067	230,030	322,067	230,030	NA	NA	NA	NA
244450	3059	1,129	564	1,129	564	NA	NA	NA	NA
244451	3069	476,881,814	441,363,968	471,909,518	436,568,969	North Carolina	Pender	82	1
244454	3069	441,509,423	422,448,660	441,509,423	422,448,660	NA	NA	NA	NA
244457	3073	362,264,624	345,241,193	343,187,978	333,693,869	Florida	Saint Lucie	67	0
244463	3073	1,938,756,047	1,805,258,859	1,791,124,155	1,713,209,788	Florida	Bay	79	1
244475	3078	277		277		NA	NA	NA	NA
244497	3093	3,919,426	3,577,623	3,919,426	3,577,623	NA	NA	NA	NA
244510	3100	9,241,828	7,839,659	9,241,828	7,839,659	North Carolina	Carteret	75	1
244529	3101	3,631,533	3,118,282	3,631,533	3,118,282	Florida	Levy	57	0
244542	3102	9,791,979	9,512,910	9,791,979	9,512,910	South Carolina	Beaufort	99	2
244557	3105	153,704	136,075	153,704	136,075	NA	NA	NA	NA
244559	3107	4,176,877	3,854,585	4,176,877	3,854,585	Florida	Volusia	81	1
244567	3107	359,873	246,753	359,873	246,753	North Carolina	Carteret	69	0
244571	3131	101,632,833	95,904,597	101,632,833	95,904,597	Florida	Levy	112	3
244579	3134	362,097,905	343,603,875	362,097,905	343,603,875	Florida	Monroe	165	5
244587	3134	129,005,823	124,282,760	129,005,823	124,282,760	NA	NA	NA	NA
244625	3157	577	4	577		4 NA	NA	NA	NA
244626	3157	76,403,133	69,146,474	76,403,133	69,146,474	North Carolina	New Hanover	102	2
244629	3157	118,825,842	111,358,328	118,825,842	111,358,328	South Carolina	Georgetown	126	3
244636	3158	108,995,416	102,671,687	108,995,416	102,671,687	North Carolina	Currituck	113	3
244645	3158	3,287	570	3,287		570 Louisiana	Plaquemines	132	4
244649	3160	220,492,594	206,949,312	220,492,594	206,949,312	North Carolina	Dare	123	3
244658	3178	15,566	10,675	15,566	10,675	Florida	Pinellas	96	2
244677	3183	45		45		Florida	Volusia	118	3
244686	3187	44,394,629	39,516,843	44,394,629	39,516,843	NA	NA	NA	NA
244700	3209	17		17		Florida	Monroe	122	3
244738	3235	951,183	758,114	951,183	758,114	Florida	Brevard	107	2
244746	3240	294,955,910	279,516,379	294,955,910	279,516,379	South Carolina	Charleston	97	2
244750	3240	714,553,069	685,966,778	714,553,069	685,966,778	NA	NA	NA	NA
244761	3242	1,732,317	1,665,957	1,732,317	1,665,957	Florida	Monroe	84	1
244801	3275	869,489,930	813,825,837	795,862,791	746,545,496	North Carolina	Carteret	126	3
244802	3275	41,656,170	39,341,641	38,265,890	35,986,677	NA	NA	NA	NA
244818	3282	26,273	17,557	26,273	17,557	NA	NA	NA	NA
244856	3318	18,752,764	16,483,330	18,257,998	16,007,031	Florida	Pasco	40	0
244888	3333	357,467	282,203	357,467	282,203	Florida	Taylor	117	3
244889	3333	120,584,100	114,262,903	120,584,100	114,262,903	NA	NA	NA	NA
244942	3370	405,493,223	388,069,545	405,493,223	388,069,545	North Carolina	Carteret	118	3
244944	3370	3,474,214	3,036,378	3,474,214	3,036,378	Florida	Monroe	70	0
244967	3396	101,020,766	94,738,614	101,020,766	94,738,614	North Carolina	Dare	101	2
244982	3412	6,199,428	5,484,357	5,819,659	5,116,631	Florida	Gulf	80	1
245007	3419	9,873,697	8,892,023	9,873,697	8,892,023	Florida	Monroe	95	1
245011	3425	41,021,277	37,850,318	41,021,277	37,850,318	NA	NA	NA	NA
245057	3433	248,092	174,721	248,092	174,721	North Carolina	Brunswick	81	1
245061	3433	1,364	73	1,364	73	NA	NA	NA	NA
245092	3452	840,810	656,731	840,810	656,731	Florida	Monroe	96	2
245097	3453	3,136,762	2,721,568	3,136,762	2,721,568	NA	NA	NA	NA
245133	3455	15,111	9,961	14,877	9,782	Florida	Citrus	53	0
245134	3455	970,068,272	926,003,179	956,630,701	914,541,622	South Carolina	Georgetown	52	0

**North Carolina
Residential Flood**

Response to North Carolina General Statutes § 58-36-15 (d2) (1)

EventID	Year	GU_Loss_wDS	GR_Loss_wDS	GU_Loss_xDS	GR_Loss_xDS	LandfallState	LandfallCounty	WindSpeed	SS_Intensity	
245150		3466	248,834	205,009	248,834	205,009	Georgia	Chatham	81	1
245159		3466	415,437,097	399,146,527	415,437,097	399,146,527	South Carolina	Georgetown	102	2
245161		3469	5,427,916	4,979,901	5,427,916	4,979,901	North Carolina	Carteret	69	0
245193		3486	6,871,062	6,597,603	6,871,062	6,597,603	Florida	Escambia	93	1
245214		3498	2,491,408	1,952,570	2,491,408	1,952,570	NA	NA	NA	NA
245221		3499	1,927,039,420	1,806,400,224	1,846,692,699	1,747,195,653	Georgia	McIntosh	93	1
245228		3499	11,088	7,433	10,909	7,292	Florida	Monroe	46	0
245251		3508	19,723,634	16,987,064	19,723,634	16,987,064	NA	NA	NA	NA
245256		3508	196,681,110	189,555,744	196,681,110	189,555,744	Georgia	Chatham	111	3
245263		3514	970,720	837,398	970,720	837,398	New Jersey	Monmouth	79	1
245265		3514	1,299,575,920	1,241,990,765	1,281,599,658	1,229,731,844	NA	NA	NA	NA
245281		3517	822,143,146	790,886,711	822,134,575	790,878,192	North Carolina	New Hanover	113	3
245283		3517	675,001,087	624,783,610	672,689,796	622,628,708	Georgia	Chatham	109	2
245293		3519	167,991,320	157,378,337	165,875,262	155,572,508	South Carolina	Charleston	116	3
245295		3519	91,913,655	86,789,108	88,996,743	84,085,605	North Carolina	New Hanover	108	2
245325		3524	40,817,117	36,867,650	40,817,117	36,867,650	North Carolina	Carteret	105	2
245335		3528	6,077,851	5,199,602	6,077,851	5,199,602	Florida	Hernando	115	3
245351		3538	5,678	5,018	5,678	5,018	Florida	Miami-Dade	140	4
245398		3569	3,050,292	2,698,749	3,050,292	2,698,749	New York	Suffolk	111	3
245399		3569	5,541	1,343	5,541	1,343	Florida	Bay	86	1
245427		3594	87,787	52,561	87,787	52,561	Georgia	Chatham	93	1
245451		3609	246,302	177,549	246,302	177,549	NA	NA	NA	NA
245469		3620	793,605,065	750,623,344	793,605,065	750,623,344	South Carolina	Horry	92	1
245496		3638	693,257	589,133	693,257	589,133	NA	NA	NA	NA
245498		3638	786	165	786	165	NA	NA	NA	NA
245503		3648	98,562	90,599	98,562	90,599	Louisiana	Plaquemines	160	5
245506		3648	252,829,349	238,747,805	252,829,349	238,747,805	South Carolina	Charleston	80	1
245520		3652	106,700	105,436	106,700	105,436	South Carolina	Beaufort	114	3
245521		3652	163,285,909	157,652,664	163,189,340	157,561,836	Florida	Walton	132	4
245528		3652	1,285,482	1,175,891	1,285,482	1,175,891	North Carolina	Carteret	34	0
245529		3652	7,425	2,138	7,425	2,138	North Carolina	Carteret	29	0
245531		3652	141,802,572	133,589,091	141,711,665	133,501,420	North Carolina	Dare	97	2
245540		3655	39,199,794	36,184,438	39,199,794	36,184,438	NA	NA	NA	NA
245556		3663	537,204,897	496,787,146	524,462,210	484,725,685	North Carolina	Carteret	114	3
245565		3663	74,608,675	68,841,514	74,608,675	68,841,514	North Carolina	Onslow	92	1
245580		3682	4,071,098	3,476,607	4,071,098	3,476,607	North Carolina	Hyde	93	1
245592		3683	453	214	453	214	NA	NA	NA	NA
245596		3686	779,957,213	723,132,856	664,839,674	616,510,403	South Carolina	Horry	94	1
245601		3686	301,202	255,445	263,530	219,417	New York	Suffolk	92	1
245608		3698	1,085,553	886,006	1,085,553	886,006	NA	NA	NA	NA
245623		3699	22,774,636	22,194,318	22,411,096	21,941,486	Florida	Citrus	81	1
245624		3699	49,024	10,676	49,024	10,676	NA	NA	NA	NA
245625		3700	6,994,275	6,114,760	6,994,275	6,114,760	Florida	Nassau	92	1
245626		3700	540,629	432,241	540,629	432,241	North Carolina	Pender	75	1
245674		3762	173,720,764	159,894,410	173,720,764	159,894,410	North Carolina	Carteret	113	3
245692		3767	98,933,704	92,635,556	98,933,704	92,635,556	North Carolina	Onslow	93	1
245710		3772	117,161	105,228	117,161	105,228	Florida	Saint Lucie	157	5
245715		3778	8,637,062	7,691,370	8,637,062	7,691,370	NA	NA	NA	NA
245749		3822	1,615,040	1,407,731	1,615,040	1,407,731	NA	NA	NA	NA
245752		3828	4,637,033	4,280,068	4,637,033	4,280,068	South Carolina	Beaufort	90	1
245769		3835	24,897,739	22,021,191	24,897,739	22,021,191	NA	NA	NA	NA
245770		3835	2,200,965	1,856,446	2,200,965	1,856,446	Alabama	Baldwin	76	1
245790		3836	39,627	26,959	39,627	26,959	Florida	Palm Beach	76	1
245797		3836	1,449,879	1,265,394	1,449,879	1,265,394	Florida	Hernando	104	2
245800		3840	236,145	153,303	236,145	153,303	Massachusetts	Dukes	88	1
245823		3859	58		58		NA	NA	NA	NA
245835		3870	5,661,831	5,065,881	5,661,831	5,065,881	NA	NA	NA	NA
245846		3871	1,269,794	1,119,612	1,269,794	1,119,612	Florida	Walton	80	1
245849		3871	1,321,754	1,050,410	1,295,977	1,026,161	Georgia	Camden	140	4
245886		3901	106,796,731	97,753,126	106,796,731	97,753,126	North Carolina	Dare	105	2
245909		3913	2,720,643	2,215,464	2,720,643	2,215,464	South Carolina	Georgetown	73	0
245923		3917	212,882,220	201,008,722	212,882,220	201,008,722	Georgia	Chatham	74	1
245925		3917	470,243	322,110	470,243	322,110	NA	NA	NA	NA

**North Carolina
Residential Flood**

Response to North Carolina General Statutes § 58-36-15 (d2) (1)

EventID	Year	GU_Loss_wDS	GR_Loss_wDS	GU_Loss_xDS	GR_Loss_xDS	LandfallState	LandfallCounty	WindSpeed	SS_Intensity
245935	3946	2,161,532	2,002,152	2,161,532	2,002,152	Massachusetts	Dukes	92	1
245947	3949	31,411,512	30,857,430	31,411,512	30,857,430	NA	NA	NA	NA
245968	3961	68,406	52,943	68,406	52,943	Florida	Sarasota	105	2
245971	3963	312	225	312	225	Maine	Washington	86	1
245978	3964	10,214	4,959	10,214	4,959	Florida	Broward	135	4
246012	3981	13,969,115	12,251,421	13,969,115	12,251,421	Florida	Okaloosa	91	1
246016	3981	48,340	25,276	48,340	25,276	Florida	Wakulla	71	0
246017	3981	274,811,387	258,903,081	273,602,172	257,718,297	North Carolina	Onslow	107	2
246054	3994	49,108	37,565	49,108	37,565	NA	NA	NA	NA
246093	4012	15		15		New York	Nassau	123	3
246094	4012	1,268,323	917,448	1,255,437	906,502	South Carolina	Charleston	92	1
246115	4028	19,805,580	17,675,342	19,805,580	17,675,342	NA	NA	NA	NA
246127	4035	41,780,286	39,073,099	38,912,499	36,345,294	North Carolina	Dare	115	3
246128	4035	3,552,615	2,922,439	3,383,783	2,763,189	Massachusetts	Dukes	95	1
246130	4035	325		303		New Jersey	Ocean	126	3
246168	4075	1,767,517	1,368,107	1,767,517	1,368,107	NA	NA	NA	NA
246176	4076	38,527	32,572	38,527	32,572	NA	NA	NA	NA
246193	4077	250,028,123	235,993,867	250,028,123	235,993,867	North Carolina	Hyde	128	3
246228	4114	3,708,103	3,637,416	3,708,103	3,637,416	Florida	Escambia	108	2
246240	4115	2,624,818	2,222,884	2,624,662	2,222,813	South Carolina	Beaufort	129	3
246263	4128	236,770,148	214,406,670	236,770,148	214,406,670	Florida	Monroe	116	3
246291	4143	204,099,071	183,903,980	204,099,071	183,903,980	NA	NA	NA	NA
246304	4154	16,734,626	14,735,770	16,734,626	14,735,770	North Carolina	Dare	99	2
246310	4154	17,404,059	15,253,460	17,404,059	15,253,460	Florida	Monroe	153	4
246326	4166	8,235,854	7,369,278	8,235,854	7,369,278	South Carolina	Charleston	102	2
246356	4191	167,922,980	156,477,132	167,922,980	156,477,132	North Carolina	Carteret	82	1
246368	4198	1,194,325,677	1,156,039,046	1,194,325,677	1,156,039,046	South Carolina	Horry	95	1
246409	4235	134,226,589	121,778,873	134,226,589	121,778,873	NA	NA	NA	NA
246421	4243	676	19	676	19	NA	NA	NA	NA
246441	4268	104,911,401	101,314,803	104,911,327	101,314,765	South Carolina	Charleston	109	2
246452	4268	143,404,013	136,043,290	139,956,135	133,409,114	NA	NA	NA	NA
246460	4275	22,140,083	19,673,394	22,140,083	19,673,394	North Carolina	Carteret	93	1
246473	4284	6,495,357	6,370,493	6,387,428	6,289,473	Florida	Monroe	75	1
246486	4289	5,213,822	4,554,188	5,213,822	4,554,188	NA	NA	NA	NA
246505	4298	1,500,517	1,232,927	1,500,517	1,232,927	NA	NA	NA	NA
246510	4298	172,987	122,741	172,987	122,741	NA	NA	NA	NA
246531	4307	3,046,892	2,552,122	3,046,892	2,552,122	NA	NA	NA	NA
246548	4335	5,330,423	4,665,416	5,330,423	4,665,416	NA	NA	NA	NA
246559	4351	22,496,623	20,637,034	22,496,623	20,637,034	North Carolina	New Hanover	88	1
246593	4370	341,405,065	317,522,557	341,405,065	317,522,557	NA	NA	NA	NA
246595	4370	43	4	43	4	Georgia	Chatham	117	3
246613	4376	639,667	509,149	639,667	509,149	Florida	Monroe	110	2
246620	4383	23,305,413	21,492,193	23,305,413	21,492,193	North Carolina	New Hanover	48	0
246621	4383	32,013	14,774	32,013	14,774	Florida	Saint Johns	95	1
246641	4388	3,885	1,231	3,885	1,231	NA	NA	NA	NA
246667	4397	882	685	882	685	Florida	Volusia	69	0
246680	4426	112,309	73,274	112,309	73,274	NA	NA	NA	NA
246686	4429	917,734	712,727	917,734	712,727	NA	NA	NA	NA
246688	4429	169,674,453	160,522,879	169,674,453	160,522,879	South Carolina	Charleston	93	1
246698	4431	4,977	3,376	4,977	3,376	NA	NA	NA	NA
246705	4431	60,894	34,350	60,894	34,350	Georgia	Chatham	80	1
246714	4431	8,024	4,605	8,024	4,605	New York	Suffolk	109	2
246770	4473	2,503	2,075	2,503	2,075	Florida	Monroe	109	2
246779	4476	2,649,882	1,995,672	2,649,882	1,995,672	North Carolina	Onslow	47	0
246784	4478	134,791	88,726	134,791	88,726	New York	Suffolk	96	2
246792	4487	30,946	15,866	30,946	15,866	Florida	Saint Lucie	100	2
246803	4487	5,594,685	4,502,550	5,594,685	4,502,550	NA	NA	NA	NA
246827	4502	365,978,121	350,893,127	352,594,808	342,391,899	Florida	Okaloosa	126	3
246836	4506	3,643,194	3,100,071	3,643,194	3,100,071	NA	NA	NA	NA
246844	4506	807,603,308	780,427,835	807,603,308	780,427,835	North Carolina	Brunswick	112	3
246849	4519	165,424,096	155,718,410	165,424,096	155,718,410	North Carolina	Dare	125	3
246865	4537	8,688,769	7,642,010	8,688,769	7,642,010	North Carolina	Dare	90	1
246869	4541	4,321,095	3,431,633	3,911,018	3,057,782	NA	NA	NA	NA

**North Carolina
Residential Flood**

Response to North Carolina General Statutes § 58-36-15 (d2) (1)

EventID	Year	GU_Loss_wDS	GR_Loss_wDS	GU_Loss_xDS	GR_Loss_xDS	LandfallState	LandfallCounty	WindSpeed	SS_Intensity
246872	4541	1,513,631,688	1,392,986,605	1,288,147,359	1,195,101,848	Florida	Monroe	46	0
246874	4541	179,675,249	167,260,335	154,777,660	145,095,359	NA	NA	NA	NA
246891	4548	41,097,203	38,184,318	41,097,203	38,184,318	Florida	Palm Beach	28	0
246905	4564	60,662,447	53,781,110	60,662,447	53,781,110	South Carolina	Horry	64	0
246923	4567	146,229,265	134,960,383	146,229,265	134,960,383	North Carolina	Carteret	101	2
246970	4610	37,383	19,828	37,383	19,828	New York	Suffolk	80	1
246971	4610	30,362,631	26,941,422	30,362,631	26,941,422	North Carolina	Hyde	105	2
246993	4616	4,905	3,001	4,905	3,001	NA	NA	NA	NA
247021	4656	45,818,182	42,997,421	45,818,182	42,997,421	Maine	Hancock	40	0
247026	4656	26,324,098	24,124,966	26,324,098	24,124,966	Florida	Monroe	64	0
247028	4656	7,750	5,236	7,750	5,236	Florida	Taylor	109	2
247037	4660	4,044,520	3,586,237	4,044,520	3,586,237	NA	NA	NA	NA
247046	4660	77,522,956	70,425,356	77,522,956	70,425,356	NA	NA	NA	NA
247050	4664	79	79	79	79	NA	NA	NA	NA
247100	4676	31,269,463	29,984,526	31,269,463	29,984,526	NA	NA	NA	NA
247131	4708	2,028,255,982	1,856,285,612	1,897,621,107	1,740,770,511	NA	NA	NA	NA
247154	4728	57,560,260	54,302,167	57,560,260	54,302,167	Florida	Franklin	95	1
247158	4728	172,715,073	163,687,378	172,715,073	163,687,378	South Carolina	Georgetown	106	2
247175	4744	40,675,560	37,057,705	40,675,560	37,057,705	Florida	Nassau	93	1
247185	4744	31,063,898	28,253,115	31,063,898	28,253,115	North Carolina	Carteret	114	3
247186	4748	875,484,041	805,636,796	875,484,041	805,636,796	South Carolina	Horry	90	1
247195	4748	13,748,944	13,002,776	13,748,944	13,002,776	Florida	Monroe	58	0
247229	4760	124,027,487	120,391,397	122,750,265	119,526,087	NA	NA	NA	NA
247249	4778	73,261,543	67,797,028	73,261,543	67,797,028	Florida	Lee	40	0
247297	4812	44,017,065	40,083,779	44,017,065	40,083,779	Georgia	Glynn	94	1
247298	4812	18,966,579	17,519,287	18,966,579	17,519,287	Florida	Saint Johns	81	1
247327	4824	19,960,571	19,252,050	19,960,571	19,252,050	Alabama	Mobile	83	1
247344	4827	18,498	9,469	18,498	9,469	NA	NA	NA	NA
247358	4835	15,820	11,217	15,820	11,217	North Carolina	Brunswick	104	2
247363	4835	383,935	370,866	383,935	370,866	Florida	Monroe	113	3
247410	4873	97,548,319	88,634,125	97,548,319	88,634,125	South Carolina	Georgetown	103	2
247422	4875	3,313	2,023	3,313	2,023	NA	NA	NA	NA
247432	4875	226,768,845	216,233,388	226,768,845	216,233,388	Georgia	Chatham	115	3
247433	4875	5,951,474	4,845,522	5,951,474	4,845,522	NA	NA	NA	NA
247443	4877	321,673	248,040	321,673	248,040	North Carolina	Carteret	74	1
247464	4881	249,538,682	232,939,124	249,538,682	232,939,124	Florida	Miami-Dade	29	0
247475	4888	1,085,292	926,956	1,085,292	926,956	Florida	Monroe	29	0
247537	4931	50,279,801	45,576,567	50,279,801	45,576,567	North Carolina	Pender	103	2
247543	4931	4,178,138	3,595,311	4,178,138	3,595,311	NA	NA	NA	NA
247551	4939	1,219	122	1,219	122	South Carolina	Charleston	76	1
247572	4948	1,545,320	1,252,862	1,545,320	1,252,862	New York	Suffolk	97	2
247578	4949	32,946,796	30,179,367	32,946,796	30,179,367	South Carolina	Charleston	80	1
247588	4949	5,107	1,832	5,107	1,832	New York	Queens	93	1
247683	5005	2,744,804	2,478,601	2,744,804	2,478,601	Florida	Monroe	52	0
247696	5008	219,095,559	204,032,375	219,095,559	204,032,375	North Carolina	Onslow	131	4
247700	5008	35,414,342	34,123,830	35,414,342	34,123,830	NA	NA	NA	NA
247703	5010	139,841	100,073	139,841	100,073	NA	NA	NA	NA
247726	5016	293,306,047	271,189,002	293,306,047	271,189,002	North Carolina	Pender	111	3
247735	5022	7,283,770	6,255,745	7,283,770	6,255,745	NA	NA	NA	NA
247751	5026	2,744,938	2,534,413	2,744,938	2,534,413	Florida	Miami-Dade	81	1
247752	5026	289,381,011	280,201,362	289,381,011	280,201,362	Florida	Duval	79	1
247769	5028	958,708,240	920,425,618	958,708,240	920,425,618	Florida	Saint Johns	110	2
247784	5049	184,033,758	171,639,799	184,033,758	171,639,799	North Carolina	Brunswick	109	2
247800	5058	1,340,549	1,165,061	1,340,549	1,165,061	Florida	Broward	139	4
247848	5092	12,000,271	10,807,301	12,000,271	10,807,301	South Carolina	Beaufort	97	2
247860	5093	252	252	252	252	New York	Suffolk	81	1
247882	5095	28,368	26,092	28,368	26,092	NA	NA	NA	NA
247908	5111	3,132	484	3,132	484	NA	NA	NA	NA
247909	5111	7,099	3,366	7,099	3,366	Florida	Monroe	29	0
247919	5119	265,485,881	255,053,163	265,485,881	255,053,163	NA	NA	NA	NA
247921	5119	156,013	141,315	156,013	141,315	NA	NA	NA	NA
247993	5156	617,865,131	589,392,167	598,127,146	572,625,112	Florida	Wakulla	126	3
248005	5181	15,620,742	13,954,128	15,620,742	13,954,128	North Carolina	Hyde	75	1

**North Carolina
Residential Flood**

Response to North Carolina General Statutes § 58-36-15 (d2) (1)

EventID	Year	GU_Loss_wDS	GR_Loss_wDS	GU_Loss_xDS	GR_Loss_xDS	LandfallState	LandfallCounty	WindSpeed	SS_Intensity
248036	5182	69,459,368	65,573,718	69,459,368	65,573,718	Florida	Franklin	79	1
248049	5193	48,396,010	45,068,924	48,396,010	45,068,924	South Carolina	Beaufort	118	3
248090	5224	162,178	137,608	162,178	137,608	South Carolina	Charleston	93	1
248098	5225	538,263,615	515,556,942	522,730,782	506,119,294	New York	Nassau	120	3
248134	5241	1,495,503	1,212,456	1,495,503	1,212,456	Massachusetts	Dukes	83	1
248138	5247	2,221,365	1,922,346	2,221,365	1,922,346	South Carolina	Charleston	99	2
248184	5258	1,904,892	1,829,103	1,904,892	1,829,103	NA	NA	NA	NA
248186	5258	23,685,415	20,284,157	23,685,415	20,284,157	NA	NA	NA	NA
248194	5264	3,242	520	3,242	520	NA	NA	NA	NA
248203	5271	4,927,649	4,443,987	4,847,236	4,367,348	Florida	Monroe	117	3
248206	5271	1,463,104,909	1,375,759,944	1,385,673,684	1,326,755,929	NA	NA	NA	NA
248207	5271	9,937,923	8,682,500	9,587,700	8,346,293	Florida	Volusia	92	1
248208	5271	533,909,889	496,428,424	504,696,952	477,858,917	NA	NA	NA	NA
248278	5315	167,760,571	153,055,487	167,760,571	153,055,487	North Carolina	Brunswick	103	2
248315	5358	2,119,631,067	1,985,766,388	2,020,072,676	1,920,715,528	Florida	Taylor	96	2
248323	5364	12,796,678	11,392,583	12,796,678	11,392,583	North Carolina	Carteret	84	1
248334	5398	18,972,491	17,318,846	18,972,491	17,318,846	Florida	Hernando	94	1
248340	5400	2,825,125	2,364,691	2,825,125	2,364,691	NA	NA	NA	NA
248341	5400	73,934,668	72,595,167	73,934,668	72,595,167	NA	NA	NA	NA
248356	5407	2,276,813,064	2,107,875,758	2,239,389,653	2,072,740,147	North Carolina	Carteret	90	1
248412	5447	49,034	9,693	49,034	9,693	NA	NA	NA	NA
248419	5447	5,560,352	4,903,379	5,560,352	4,903,379	NA	NA	NA	NA
248436	5448	144,018,922	136,068,676	144,018,922	136,068,676	Florida	Broward	103	2
248518	5503	4,803	2,072	4,803	2,072	Florida	Martin	82	1
248524	5507	203,912,589	195,425,077	203,912,589	195,425,077	NA	NA	NA	NA
248536	5520	118,136	100,066	118,136	100,066	NA	NA	NA	NA
248542	5520	45,748,444	42,387,958	45,748,444	42,387,958	NA	NA	NA	NA
248547	5529	412,710	338,072	412,710	338,072	Florida	Taylor	119	3
248550	5529	9,002,875	8,363,257	9,002,875	8,363,257	Florida	Sarasota	46	0
248558	5529	305	154	305	154	NA	NA	NA	NA
248567	5532	9,416,414	8,519,376	9,416,414	8,519,376	Florida	Palm Beach	88	1
248575	5536	38,960,075	35,491,802	38,098,090	34,666,376	Florida	Hillsborough	120	3
248603	5548	3,437,923,174	3,147,012,466	3,028,404,433	2,895,929,490	Georgia	Camden	127	3
248651	5583	77,002,545	73,919,821	77,002,545	73,919,821	NA	NA	NA	NA
248679	5600	63,136	57,606	63,136	57,606	Florida	Saint Lucie	52	0
248685	5602	10,722,344	8,939,810	10,722,344	8,939,810	Florida	Saint Johns	62	0
248696	5609	331,211,266	306,713,436	331,211,266	306,713,436	NA	NA	NA	NA
248702	5609	108,633,117	98,683,066	106,515,286	96,650,799	Florida	Brevard	144	4
248711	5612	1,130,071,130	1,062,445,320	1,101,164,272	1,037,316,006	South Carolina	Charleston	144	4
248734	5615	4,129,417	3,674,442	4,129,417	3,674,442	Florida	Brevard	107	2
248762	5640	493,633,580	470,630,351	482,376,437	460,500,424	Florida	Palm Beach	138	4
248767	5640	1,201,270	951,622	1,177,524	930,532	New Jersey	Cape May	118	3
248771	5640	6,887,787	6,098,938	6,887,787	6,098,938	North Carolina	Carteret	74	1
248773	5641	11,527,115	10,380,527	11,527,115	10,380,527	South Carolina	Charleston	68	0
248774	5641	7,986,909	6,963,288	7,986,909	6,963,288	NA	NA	NA	NA
248776	5641	145,257,432	141,630,659	145,257,432	141,630,659	Florida	Broward	29	0
248792	5665	2,228,212	2,000,303	2,228,212	2,000,303	Florida	Saint Johns	92	1
248796	5665	14,381	5,265	14,381	5,265	Georgia	Glynn	78	1
248799	5665	13,863,161	12,893,561	13,863,161	12,893,561	North Carolina	Carteret	75	1
248804	5668	138,935,326	127,654,855	138,935,326	127,654,855	North Carolina	Brunswick	99	2
248807	5668	5,234,917	4,760,999	5,234,917	4,760,999	NA	NA	NA	NA
248810	5668	114,613,985	107,007,296	114,613,985	107,007,296	North Carolina	Carteret	110	2
248836	5717	147,232,666	137,064,775	147,232,666	137,064,775	Florida	Saint Johns	83	1
248837	5717	26,423	13,094	26,423	13,094	North Carolina	Brunswick	63	0
248848	5718	12,273	4,845	12,273	4,845	NA	NA	NA	NA
248855	5718	887,747	758,068	887,747	758,068	NA	NA	NA	NA
248867	5719	7,917,925	7,532,740	7,917,925	7,532,740	Alabama	Baldwin	81	1
248880	5731	1,691,450	1,505,347	1,691,450	1,505,347	Florida	Palm Beach	86	1
248885	5733	215,839,533	207,917,269	212,222,391	205,274,740	North Carolina	Brunswick	75	1
248892	5733	4,584,418	4,281,930	4,584,418	4,281,930	Massachusetts	Essex	46	0
248900	5747	252,811	193,258	252,811	193,258	NA	NA	NA	NA
248949	5763	2,237,889	2,166,946	2,237,889	2,166,946	Mississippi	Jackson	131	4
248957	5764	7,222	5,876	7,222	5,876	Florida	Bay	90	1

**North Carolina
Residential Flood**

Response to North Carolina General Statutes § 58-36-15 (d2) (1)

EventID	Year	GU_Loss_wDS	GR_Loss_wDS	GU_Loss_xDS	GR_Loss_xDS	LandfallState	LandfallCounty	WindSpeed	SS_Intensity
249037	5806	327,032,096	315,369,681	327,032,096	315,369,681	North Carolina	Carteret	23	0
249040	5810	509,713,103	481,221,488	509,713,103	481,221,488	North Carolina	Brunswick	80	1
249041	5810	11,320,183	9,990,175	11,320,183	9,990,175	North Carolina	Carteret	93	1
249067	5815	2,072,617	1,782,358	2,072,617	1,782,358	North Carolina	Carteret	64	0
249147	5860	2,760,134	2,548,171	2,760,134	2,548,171	Florida	Monroe	69	0
249152	5861	67,834,277	63,405,189	67,834,277	63,405,189	South Carolina	Charleston	111	3
249156	5861	11,653,764	11,178,888	11,454,195	11,005,686	Florida	Indian River	97	2
249168	5866	23,135	14,659	23,135	14,659	Florida	Dixie	29	0
249172	5867	7,033,484	6,395,321	7,033,484	6,395,321	North Carolina	Dare	76	1
249195	5871	676	36	676	36	Florida	Collier	93	1
249205	5874	1,421,135,660	1,375,984,876	1,421,135,660	1,375,984,876	Florida	Bay	34	0
249216	5889	5,340,378	4,795,932	5,330,329	4,786,501	NA	NA	NA	NA
249217	5889	6,802	2,986	6,802	2,986	NA	NA	NA	NA
249221	5889	237,968	197,202	237,968	197,202	Florida	Taylor	106	2
249235	5894	1,469,761	1,252,238	1,469,761	1,252,238	NA	NA	NA	NA
249241	5899	159,599,237	145,626,771	148,508,482	135,298,109	Florida	Monroe	146	4
249243	5899	6,121,444	5,360,290	5,768,400	5,022,890	North Carolina	Carteret	105	2
249253	5910	4,003,326	3,622,879	3,927,603	3,549,394	Florida	Palm Beach	158	5
249263	5916	201,871	129,694	201,871	129,694	Florida	Flagler	117	3
249264	5916	6,673,225	6,045,051	6,673,225	6,045,051	NA	NA	NA	NA
249291	5927	14,936	9,190	14,936	9,190	Florida	Collier	74	1
249329	5944	1,083,216,796	1,025,463,664	1,083,216,796	1,025,463,664	North Carolina	Brunswick	75	1
249343	5952	3,370,792	2,635,186	3,370,792	2,635,186	NA	NA	NA	NA
249358	5961	614,671	418,063	614,671	418,063	NA	NA	NA	NA
249366	5961	24,157,264	23,380,179	24,157,264	23,380,179	Louisiana	Terrebonne	94	1
249373	5962	133,312,396	124,381,180	133,312,396	124,381,180	North Carolina	Carteret	114	3
249382	5966	1,621,402	1,394,695	1,621,402	1,394,695	North Carolina	Carteret	85	1
249408	5967	44,776,608	40,221,686	44,776,608	40,221,686	Florida	Manatee	97	2
249409	5967	2,062,693	1,862,757	2,062,693	1,862,757	South Carolina	Charleston	93	1
249429	5981	674,308,782	653,426,862	674,308,782	653,426,862	Florida	Palm Beach	92	1
249453	5994	2,073,485	1,572,544	2,073,485	1,572,544	Rhode Island	Washington	71	0
249458	5994	293		293		Florida	Monroe	62	0
249470	5996	193,031,027	188,386,554	192,800,433	188,242,068	NA	NA	NA	NA
249497	6011	31,448,787	27,874,353	31,448,787	27,874,353	NA	NA	NA	NA
249499	6011	314,185,118	297,074,830	314,185,118	297,074,830	North Carolina	Pender	100	2
249537	6037	16,482,218	15,034,232	16,482,218	15,034,232	Georgia	Chatham	76	1
249556	6052	66,466,093	60,728,337	66,466,093	60,728,337	North Carolina	Brunswick	67	0
249563	6063	561,164	501,995	561,164	501,995	NA	NA	NA	NA
249573	6070	5,240,590	4,922,456	5,240,590	4,922,456	Georgia	McIntosh	83	1
249576	6092	1,497,322	1,206,577	1,497,322	1,206,577	Maine	Washington	83	1
249584	6092	7,903,608	7,081,238	7,903,608	7,081,238	Florida	Miami-Dade	114	3
249589	6092	124,709,310	117,826,993	124,709,310	117,826,993	Florida	Miami-Dade	132	4
249625	6116	175,558,624	165,982,152	175,245,418	165,680,702	Florida	Volusia	90	1
249638	6139	7,360	3,391	7,360	3,391	NA	NA	NA	NA
249641	6139	796,696	692,620	796,696	692,620	NA	NA	NA	NA
249687	6161	61,615	45,639	61,615	45,639	NA	NA	NA	NA
249695	6164	7,613,379	7,226,728	7,613,379	7,226,728	Florida	Escambia	115	3
249716	6179	112,968,345	110,366,390	112,968,345	110,366,390	Georgia	Chatham	75	1
249717	6180	89,404,369	84,217,919	89,404,369	84,217,919	Florida	Saint Johns	91	1
249726	6198	1,279,111	944,973	1,279,111	944,973	Florida	Pinellas	64	0
249731	6198	2,054,812	1,733,546	2,054,812	1,733,546	NA	NA	NA	NA
249748	6208	27,192	12,507	27,192	12,507	NA	NA	NA	NA
249759	6227	78,663,336	70,982,097	78,663,336	70,982,097	Massachusetts	Dukes	78	1
249780	6245	64,791	28,844	64,791	28,844	NA	NA	NA	NA
249802	6276	27,749,227	25,480,105	27,749,227	25,480,105	Florida	Monroe	116	3
249807	6276	1,981,737	1,770,642	1,981,737	1,770,642	Florida	Okaloosa	135	4
249827	6291	7,246,041	6,260,117	7,246,041	6,260,117	Florida	Franklin	87	1
249832	6291	263,712,988	255,265,163	263,712,988	255,265,163	Florida	Escambia	84	1
249857	6312	179,451	154,660	179,451	154,660	NA	NA	NA	NA
249865	6321	323,727	289,417	323,727	289,417	NA	NA	NA	NA
249868	6321	4,985	3,491	4,985	3,491	Louisiana	Cameron	103	2
249886	6327	59,648,718	54,660,134	49,381,641	44,739,743	North Carolina	Hyde	91	1
249889	6327	206,580,857	193,351,731	179,302,937	171,286,874	North Carolina	Brunswick	111	3

**North Carolina
Residential Flood**

Response to North Carolina General Statutes § 58-36-15 (d2) (1)

EventID	Year	GU_Loss_wDS	GR_Loss_wDS	GU_Loss_xDS	GR_Loss_xDS	LandfallState	LandfallCounty	WindSpeed	SS_Intensity
249892		6327	34,359	17,815	34,359	17,815 NA	NA	NA	NA
249904		6328	26,232,172	22,977,205	25,718,013	22,476,335 New York	Suffolk	107	2
249906		6329	549,792	363,640	549,792	363,640 NA	NA	NA	NA
249924		6335	22,333,514	20,333,913	22,333,514	20,333,913 Florida	Saint Johns	115	3
249928		6335	96,152,947	89,630,622	96,152,947	89,630,622 North Carolina	Carteret	117	3
249936		6337	101,787,791	98,716,970	101,787,791	98,716,970 Florida	Broward	155	4
249938		6337	84,619,709	81,468,318	84,619,455	81,468,067 Florida	Miami-Dade	149	4
249944		6338	2,926	1,740	2,926	1,740 NA	NA	NA	NA
249955		6338	279,225	191,770	279,225	191,770 North Carolina	Carteret	80	1
249968		6340	6,392,179	6,268,077	6,392,179	6,268,077 Florida	Okaloosa	81	1
249980		6356	1,957,830	1,666,216	1,957,830	1,666,216 South Carolina	Beaufort	126	3
249998		6358	216,715	190,250	216,715	190,250 Rhode Island	Washington	121	3
250030		6391	22,065	9,904	22,065	9,904 NA	NA	NA	NA
250051		6403	7,302,719	6,765,242	7,302,719	6,765,242 NA	NA	NA	NA
250052		6403	18,345,994	16,526,781	18,345,994	16,526,781 North Carolina	Carteret	104	2
250054		6403	4,078,556	3,532,209	4,078,556	3,532,209 Florida	Duval	117	3
250065		6410	23,388,726	20,534,720	23,388,726	20,534,720 New Jersey	Cape May	105	2
250075		6410	11,263,956	10,749,476	11,263,956	10,749,476 NA	NA	NA	NA
250087		6411	31,836,674	29,396,465	31,836,674	29,396,465 Florida	Saint Lucie	99	2
250124		6428	6,068,587	5,394,951	6,068,587	5,394,951 North Carolina	Dare	78	1
250160		6451	3,094,200	2,646,454	3,094,200	2,646,454 NA	NA	NA	NA
250169		6463	39,920,205	37,684,109	39,920,205	37,684,109 NA	NA	NA	NA
250191		6470	45,154	30,633	45,154	30,633 NA	NA	NA	NA
250200		6470	141,491,064	136,781,491	141,491,064	136,781,491 NA	NA	NA	NA
250210		6471	34,211	22,384	34,053	22,326 New York	Suffolk	122	3
250229		6483	253,535,994	241,685,832	253,535,994	241,685,832 North Carolina	Carteret	118	3
250233		6484	719,571	559,924	719,571	559,924 NA	NA	NA	NA
250240		6484	79		79	NA	NA	NA	NA
250262		6490	2,592,604	2,252,998	2,592,604	2,252,998 North Carolina	Hyde	122	3
250303		6528	55,511,853	50,184,023	55,511,853	50,184,023 NA	NA	NA	NA
250305		6528	101,898	71,350	101,898	71,350 NA	NA	NA	NA
250323		6542	2,107,877	1,619,569	2,107,877	1,619,569 Georgia	Liberty	99	2
250360		6580	342,366,542	323,913,561	341,566,182	323,282,654 South Carolina	Charleston	97	2
250364		6580	4,468,147	3,874,354	4,468,147	3,874,354 Florida	Monroe	84	1
250372		6581	217,759,420	200,501,995	217,759,420	200,501,995 North Carolina	New Hanover	81	1
250373		6581	5,763	1,381	5,763	1,381 New York	Suffolk	103	2
250392		6595	2,988,113	2,544,352	2,988,113	2,544,352 NA	NA	NA	NA
250401		6595	151,404	97,461	142,671	90,546 Florida	Monroe	103	2
250440		6629	254,081,474	242,790,617	254,081,474	242,790,617 South Carolina	Horry	80	1
250458		6630	251,912,115	235,463,033	251,912,115	235,463,033 NA	NA	NA	NA
250467		6633	640,322	559,450	640,322	559,450 Florida	Collier	29	0
250469		6644	363,124,564	345,536,029	363,124,564	345,536,029 North Carolina	Carteret	99	2
250479		6644	1,309,906	1,133,672	1,309,906	1,133,672 NA	NA	NA	NA
250480		6644	144,130,408	129,719,059	144,130,408	129,719,059 North Carolina	Carteret	92	1
250518		6682	81,919,570	76,067,383	81,919,570	76,067,383 NA	NA	NA	NA
250543		6683	63,868,976	58,092,596	63,868,976	58,092,596 Florida	Dixie	139	4
250567		6726	6,555,481	5,752,477	6,555,481	5,752,477 North Carolina	Carteret	80	1
250572		6726	10,626,664	9,593,322	10,626,664	9,593,322 North Carolina	Onslow	80	1
250573		6726	190,765,465	183,758,086	185,684,070	180,438,645 Florida	Miami-Dade	40	0
250663		6753	4,748,617	4,033,718	4,748,617	4,033,718 NA	NA	NA	NA
250683		6764	69,842,944	63,802,986	69,842,944	63,802,986 NA	NA	NA	NA
250685		6764	28,996,885	26,330,303	28,996,885	26,330,303 North Carolina	Carteret	87	1
250733		6780	152,779,793	141,272,459	152,779,793	141,272,459 NA	NA	NA	NA
250750		6783	29,109	15,377	29,109	15,377 Massachusetts	Dukes	76	1
250764		6805	890,757,706	825,805,917	890,757,706	825,805,917 South Carolina	Horry	82	1
250819		6829	624,148,784	595,492,285	624,148,784	595,492,285 Florida	Taylor	97	2
250832		6833	9,738,386	8,290,576	9,738,386	8,290,576 NA	NA	NA	NA
250833		6833	869,575	753,114	869,575	753,114 NA	NA	NA	NA
250834		6833	109,063,665	106,194,522	109,063,665	106,194,522 Florida	Okaloosa	81	1
250837		6833	57,928,319	55,915,781	57,928,319	55,915,781 NA	NA	NA	NA
250882		6855	5,805,505	5,049,990	5,805,505	5,049,990 North Carolina	Carteret	109	2
250897		6859	455,684	357,287	455,684	357,287 Florida	Flagler	103	2
250916		6865	109	30	109	30 NA	NA	NA	NA

**North Carolina
Residential Flood**

Response to North Carolina General Statutes § 58-36-15 (d2) (1)

EventID	Year	GU_Loss_wDS	GR_Loss_wDS	GU_Loss_xDS	GR_Loss_xDS	LandfallState	LandfallCounty	WindSpeed	SS_Intensity
250931	6870	33,080	15,379	33,080	15,379	Florida	Monroe	130	4
250937	6874	250,351	172,775	250,351	172,775	NA	NA	NA	NA
250951	6879	1,354,179,618	1,297,240,391	1,354,179,618	1,297,240,391	North Carolina	Carteret	121	3
251015	6913	99,143,821	95,478,844	99,143,821	95,478,844	NA	NA	NA	NA
251037	6924	124,555,378	113,900,437	123,524,323	112,901,466	North Carolina	Carteret	116	3
251040	6924	2,956,802	2,679,081	2,833,429	2,559,832	New Jersey	Monmouth	118	3
251052	6927	187,559,051	176,491,342	187,559,051	176,491,342	North Carolina	Brunswick	90	1
251085	6949	3,150,279,923	2,877,642,838	2,900,578,664	2,657,011,062	North Carolina	Brunswick	94	1
251121	6972	3,472,426	3,154,073	3,471,969	3,153,800	Florida	Hernando	151	4
251129	6972	33,661,000	30,408,523	33,661,000	30,408,523	North Carolina	Dare	98	2
251147	6981	21,233,320	19,893,977	21,233,320	19,893,977	Georgia	Liberty	97	2
251159	6985	407,519	318,474	407,519	318,474	Florida	Dixie	83	1
251169	6991	18,941,730	16,746,534	18,941,730	16,746,534	South Carolina	Charleston	95	1
251182	6993	89,960,829	81,238,227	89,960,829	81,238,227	NA	NA	NA	NA
251184	7012	37,490	25,683	36,514	24,895	South Carolina	Beaufort	109	2
251187	7012	150,924,722	141,955,311	148,777,134	140,060,486	Florida	Monroe	96	2
251189	7012	35,170,546	31,123,414	34,363,140	30,367,427	Florida	Monroe	106	2
251190	7012	925,883,765	885,750,094	895,174,451	864,971,583	Florida	Sarasota	168	5
251197	7014	2,143,000	1,833,549	2,143,000	1,833,549	South Carolina	Beaufort	90	1
251236	7022	5,941,654,279	5,507,289,065	5,395,715,868	5,025,084,901	South Carolina	Horry	104	2
251268	7029	520,167	423,411	520,167	423,411	North Carolina	Brunswick	52	0
251282	7062	298,978	295,345	298,978	295,345	NA	NA	NA	NA
251297	7069	1,392,678	1,204,055	1,392,678	1,204,055	NA	NA	NA	NA
251299	7069	522,833	398,998	522,833	398,998	North Carolina	Carteret	73	0
251332	7110	217		217		Delaware	Sussex	70	0
251363	7121	135,327	117,598	135,327	117,598	Florida	Monroe	119	3
251386	7134	1,313,637	1,114,203	1,313,637	1,114,203	Florida	Monroe	121	3
251393	7144	14,568,863	13,703,028	14,568,863	13,703,028	Florida	Duval	115	3
251409	7150	135,342,857	117,281,415	135,342,857	117,281,415	South Carolina	Charleston	105	2
251413	7150	63,635,782	58,646,431	63,635,782	58,646,431	North Carolina	Brunswick	110	2
251428	7157	773,140,573	706,863,159	753,280,318	688,724,156	North Carolina	New Hanover	93	1
251436	7160	568,368,308	551,152,732	568,368,308	551,152,732	NA	NA	NA	NA
251440	7160	163,684,439	149,621,145	163,684,439	149,621,145	Florida	Miami-Dade	150	4
251452	7164	555,329	491,275	555,329	491,275	NA	NA	NA	NA
251471	7182	94,945	87,187	94,945	87,187	NA	NA	NA	NA
251477	7183	398,032	264,817	398,032	264,817	NA	NA	NA	NA
251482	7183	12,789,398	11,709,615	12,789,398	11,709,615	South Carolina	Beaufort	98	2
251493	7185	848,060	645,765	848,060	645,765	NA	NA	NA	NA
251514	7192	258,474,736	243,995,444	251,650,830	237,806,421	North Carolina	Currituck	113	3
251519	7192	3,035,686	2,351,547	3,035,686	2,351,547	South Carolina	Charleston	64	0
251525	7192	292,217,814	275,258,233	292,217,814	275,258,233	North Carolina	Brunswick	40	0
251526	7194	553,730,598	534,933,627	542,408,009	527,949,960	Florida	Monroe	77	1
251559	7219	271,701	223,960	271,701	223,960	NA	NA	NA	NA
251562	7219	153,663	107,492	153,663	107,492	Florida	Bay	145	4
251588	7233	1,266,672	1,248,657	1,266,672	1,248,657	NA	NA	NA	NA
251591	7241	687,997	649,115	687,997	649,115	Florida	Monroe	76	1
251632	7255	438,921	370,963	438,921	370,963	NA	NA	NA	NA
251661	7302	170,109	159,888	170,109	159,888	Georgia	Liberty	91	1
251663	7302	228		228		NA	NA	NA	NA
251667	7308	8,909,384	7,985,852	8,909,384	7,985,852	South Carolina	Georgetown	63	0
251668	7308	2,515,999,096	2,265,336,073	2,389,912,080	2,153,294,803	South Carolina	Charleston	109	2
251674	7315	535,968,479	520,469,040	535,968,479	520,469,040	South Carolina	Charleston	128	3
251714	7358	8,598,944	7,693,548	8,598,944	7,693,548	Florida	Manatee	121	3
251750	7374	20,484,446	17,754,071	20,484,446	17,754,071	Florida	Monroe	63	0
251757	7375	451,668,477	418,804,604	451,668,477	418,804,604	NA	NA	NA	NA
251766	7383	338,632,164	326,690,418	338,632,164	326,690,418	Florida	Levy	114	3
251767	7383	94,769	57,133	94,769	57,133	Florida	Franklin	92	1
251768	7383	407,556,682	396,178,775	407,556,682	396,178,775	NA	NA	NA	NA
251770	7383	7,976,725	7,053,080	7,976,725	7,053,080	North Carolina	Onslow	74	1
251803	7410	118,031,997	105,807,540	118,031,997	105,807,540	North Carolina	Dare	75	1
251838	7423	257,192	185,448	257,192	185,448	NA	NA	NA	NA
251868	7430	3,185,487	2,844,501	3,185,487	2,844,501	Florida	Monroe	137	4
251875	7440	288,610,500	277,901,212	288,610,500	277,901,212	South Carolina	Charleston	100	2

**North Carolina
Residential Flood**

Response to North Carolina General Statutes § 58-36-15 (d2) (1)

EventID	Year	GU_Loss_wDS	GR_Loss_wDS	GU_Loss_xDS	GR_Loss_xDS	LandfallState	LandfallCounty	WindSpeed	SS_Intensity
251891	7446	4,279,992	3,321,308	4,279,992	3,321,308	NA	NA	NA	NA
251895	7446	3,028,212,418	2,845,394,372	2,883,810,697	2,751,460,721	South Carolina	Beaufort	102	2
251921	7457	3,265	1,043	3,265	1,043	NA	NA	NA	NA
251928	7463	36,858,886	33,907,275	36,676,243	33,729,898	North Carolina	Carteret	92	1
251930	7463	11,351,862	9,828,999	11,351,862	9,828,999	NA	NA	NA	NA
251937	7465	24,041,441	21,831,425	24,041,441	21,831,425	Florida	Pinellas	126	3
251944	7465	151,747	89,995	151,747	89,995	NA	NA	NA	NA
251990	7506	1,429,091	1,185,074	1,429,091	1,185,074	NA	NA	NA	NA
252004	7508	3,562	3,242	3,562	3,242	NA	NA	NA	NA
252018	7551	717,088	610,601	717,088	610,601	NA	NA	NA	NA
252025	7553	13,675,182	13,311,510	13,675,182	13,311,510	Alabama	Baldwin	124	3
252035	7557	31,737	12,012	31,737	12,012	NA	NA	NA	NA
252054	7561	4,739	1,251	4,739	1,251	Massachusetts	Nantucket	89	1
252064	7570	137	2	135	2	South Carolina	Beaufort	109	2
252067	7570	2,171,461	1,990,428	2,129,465	1,949,272	Florida	Indian River	133	4
252084	7574	727,382,634	698,925,406	727,382,634	698,925,406	North Carolina	Brunswick	120	3
252087	7574	31,775,821	29,513,749	31,775,821	29,513,749	North Carolina	Dare	118	3
252121	7619	17,130,962	15,366,049	17,130,962	15,366,049	NA	NA	NA	NA
252124	7619	34,407,533	29,853,602	34,407,533	29,853,602	South Carolina	Horry	74	1
252131	7619	103,121,686	100,360,007	103,121,686	100,360,007	NA	NA	NA	NA
252133	7621	26,906	14,650	26,906	14,650	NA	NA	NA	NA
252166	7629	11,068	2,752	11,068	2,752	New York	Suffolk	84	1
252195	7632	496,775	405,017	496,775	405,017	Florida	Monroe	153	4
252203	7632	256,666	185,793	256,666	185,793	Massachusetts	Barnstable	84	1
252207	7634	2,711,346	2,576,689	2,711,346	2,576,689	NA	NA	NA	NA
252254	7645	47		47		NA	NA	NA	NA
252262	7645	392,142	342,754	392,142	342,754	NA	NA	NA	NA
252281	7656	988,910,408	958,788,685	988,910,408	958,788,685	South Carolina	Horry	124	3
252288	7656	6,226,414	5,671,111	6,226,414	5,671,111	NA	NA	NA	NA
252289	7656	619	2	619	2	New York	Suffolk	94	1
252298	7659	93,715	54,210	93,715	54,210	NA	NA	NA	NA
252303	7659	84,020,330	77,593,186	84,020,330	77,593,186	North Carolina	Carteret	96	2
252315	7669	18,775,829	16,476,489	18,775,829	16,476,489	Florida	Monroe	95	1
252318	7669	160,651,090	152,637,410	160,651,090	152,637,410	Massachusetts	Barnstable	98	2
252334	7673	70,308,188	63,631,562	69,572,461	62,924,210	NA	NA	NA	NA
252338	7673	10,895,181	9,111,592	10,895,181	9,111,592	NA	NA	NA	NA
252348	7679	144,030	111,111	144,030	111,111	Massachusetts	Dukes	85	1
252351	7679	727,119,640	672,301,460	638,321,080	596,062,864	South Carolina	Charleston	97	2
252364	7684	1,407,041	1,001,190	1,407,041	1,001,190	Massachusetts	Dukes	104	2
252366	7684	371,257	306,790	371,257	306,790	South Carolina	Horry	63	0
252371	7684	5,595,733	5,061,394	5,595,733	5,061,394	NA	NA	NA	NA
252373	7685	21,206,695	20,561,848	20,647,005	20,185,011	Florida	Monroe	34	0
252378	7685	8,827	5,925	8,827	5,925	NA	NA	NA	NA
252382	7685	7,188,574	6,047,606	7,188,574	6,047,606	North Carolina	Dare	77	1
252435	7707	4,655	490	4,655	490	NA	NA	NA	NA
252461	7725	6,036,511	5,261,459	6,036,511	5,261,459	North Carolina	New Hanover	74	1
252480	7738	85,542	61,365	85,542	61,365	NA	NA	NA	NA
252495	7743	1,337,998	1,057,913	1,337,998	1,057,913	NA	NA	NA	NA
252564	7833	35,981,944	33,049,811	35,981,944	33,049,811	North Carolina	Carteret	96	2
252569	7833	56,536,395	54,407,638	56,536,395	54,407,638	Alabama	Mobile	121	3
252578	7835	86,830,262	83,576,651	86,830,262	83,576,651	Florida	Monroe	63	0
252628	7867	29,811,663	26,523,035	29,811,663	26,523,035	NA	NA	NA	NA
252629	7867	643,070	435,085	643,070	435,085	New York	Suffolk	103	2
252645	7891	738,782,070	713,861,781	738,782,070	713,861,781	Massachusetts	Dukes	76	1
252660	7894	12,343,702	11,102,388	12,343,702	11,102,388	NA	NA	NA	NA
252683	7926	565,859,114	548,941,103	565,859,114	548,941,103	Louisiana	Saint Bernar	53	0
252689	7927	29,928	24,681	29,928	24,681	New York	Suffolk	104	2
252695	7927	858,349	693,841	858,349	693,841	Florida	Bay	80	1
252760	7959	44,759,507	41,117,201	44,759,507	41,117,201	NA	NA	NA	NA
252761	7959	136,630	103,051	136,630	103,051	Louisiana	Iberia	79	1
252791	7971	28,957,420	25,989,057	28,957,420	25,989,057	North Carolina	Carteret	108	2
252793	7971	95,674	74,276	95,674	74,276	Florida	Monroe	108	2
252801	7971	142,570,542	135,624,087	142,570,542	135,624,087	NA	NA	NA	NA

**North Carolina
Residential Flood**

Response to North Carolina General Statutes § 58-36-15 (d2) (1)

EventID	Year	GU_Loss_wDS	GR_Loss_wDS	GU_Loss_xDS	GR_Loss_xDS	LandfallState	LandfallCounty	WindSpeed	SS_Intensity
252805	7992	2,101,730	1,774,881	2,101,730	1,774,881	NA	NA	NA	NA
252821	7996	858,381,908	819,507,293	851,149,885	814,551,550	North Carolina	Brunswick	115	3
252832	8010	138,992,497	130,329,571	138,992,497	130,329,571	North Carolina	Brunswick	107	2
252833	8010	52,481,941	46,488,180	52,481,941	46,488,180	Florida	Monroe	131	4
252859	8033	1,046,614	840,572	1,046,614	840,572	NA	NA	NA	NA
252882	8038	701,454	575,981	701,454	575,981	NA	NA	NA	NA
252884	8038	12,596,508	11,656,249	12,596,508	11,656,249	North Carolina	Carteret	79	1
252902	8042	10,216	5,634	10,216	5,634	Florida	Volusia	104	2
252909	8052	32,219,811	28,637,611	32,219,811	28,637,611	NA	NA	NA	NA
252935	8060	597,431,305	575,519,678	597,431,305	575,519,678	North Carolina	Carteret	92	1
252943	8068	945	7	945	7	NA	NA	NA	NA
252949	8068	21,057	9,223	21,057	9,223	South Carolina	Beaufort	46	0
252996	8103	15,566	8,845	15,566	8,845	NA	NA	NA	NA
253033	8159	648	164	648	164	Massachusetts	Barnstable	92	1
253035	8159	1,297,489	1,076,168	1,297,489	1,076,168	North Carolina	Carteret	57	0
253042	8165	691,406	626,251	691,406	626,251	Florida	Saint Johns	83	1
253045	8165	1,203,504	1,075,948	1,203,504	1,075,948	NA	NA	NA	NA
253050	8165	68,593,473	62,869,578	68,593,473	62,869,578	Florida	Volusia	68	0
253067	8169	3,975,276	3,444,044	3,975,276	3,444,044	Florida	Levy	46	0
253074	8171	9,094,709	7,721,201	9,094,709	7,721,201	NA	NA	NA	NA
253081	8173	195,500	152,065	195,500	152,065	Florida	Flagler	114	3
253119	8223	161,065	119,853	161,065	119,853	NA	NA	NA	NA
253122	8223	25,780,302	23,710,797	25,780,302	23,710,797	Florida	Bay	98	2
253126	8226	78,041	59,680	78,041	59,680	NA	NA	NA	NA
253144	8237	1,179,006	1,047,051	1,179,006	1,047,051	North Carolina	Dare	74	1
253147	8237	65,490	36,831	65,490	36,831	North Carolina	Dare	84	1
253149	8237	513,730,211	492,931,649	513,730,211	492,931,649	NA	NA	NA	NA
253173	8267	22,447,378	21,843,602	22,447,378	21,843,602	Florida	Bay	115	3
253176	8267	1,202,425,794	1,126,724,976	1,182,646,912	1,109,223,594	South Carolina	Georgetown	98	2
253181	8267	64,938,441	59,819,938	64,938,441	59,819,938	Florida	Levy	92	1
253202	8287	11,627,876	10,531,112	11,627,876	10,531,112	New York	Suffolk	92	1
253211	8291	6,321,048	5,498,128	6,321,048	5,498,128	South Carolina	Beaufort	79	1
253215	8291	74,281	51,041	74,281	51,041	Florida	Monroe	143	4
253216	8291	1,986,629	1,501,308	1,986,629	1,501,308	NA	NA	NA	NA
253247	8292	1,814,423	1,548,527	1,814,423	1,548,527	NA	NA	NA	NA
253252	8311	6,507,091	5,718,718	6,507,091	5,718,718	New Jersey	Monmouth	81	1
253268	8315	60,440,080	58,603,221	60,440,080	58,603,221	NA	NA	NA	NA
253270	8315	119,722,204	109,062,230	119,722,204	109,062,230	North Carolina	Brunswick	99	2
253289	8321	94,538,719	90,243,535	90,096,249	87,059,378	Florida	Brevard	40	0
253295	8329	1,611,211,601	1,491,889,347	1,598,716,154	1,480,493,101	North Carolina	Brunswick	121	3
253319	8345	26,142,339	23,693,735	26,142,339	23,693,735	NA	NA	NA	NA
253320	8351	94,947,827	89,777,883	89,424,102	84,771,796	South Carolina	Charleston	97	2
253329	8351	255,954,079	241,264,763	243,425,967	229,633,232	Florida	Miami-Dade	185	5
253333	8357	2,485,569	2,214,358	2,485,569	2,214,358	NA	NA	NA	NA
253338	8357	1,268,362,043	1,236,119,512	1,268,362,043	1,236,119,512	Florida	Monroe	93	1
253343	8359	620,831,551	600,719,578	620,831,551	600,719,578	Florida	Collier	84	1
253367	8379	127,679,942	115,553,446	127,679,942	115,553,446	NA	NA	NA	NA
253378	8390	3,226,681	2,832,331	3,226,681	2,832,331	NA	NA	NA	NA
253395	8392	28,460,106	26,828,506	28,460,106	26,828,506	Florida	Escambia	80	1
253403	8393	6,707,565	5,869,593	6,707,565	5,869,593	Louisiana	Terrebonne	88	1
253412	8407	169	69	169	69	North Carolina	New Hanover	63	0
253423	8407	16,027	7,060	16,027	7,060	Florida	Saint Johns	99	2
253425	8409	1,335,286	1,121,989	1,335,286	1,121,989	South Carolina	Charleston	111	3
253428	8409	76,147	44,482	76,147	44,482	NA	NA	NA	NA
253449	8411	8,413	2,893	8,413	2,893	NA	NA	NA	NA
253489	8423	8,351,291	7,152,831	8,266,796	7,072,245	Florida	Miami-Dade	87	1
253491	8423	219,158,904	201,592,460	216,474,314	199,076,284	NA	NA	NA	NA
253509	8432	8,280	3,705	8,280	3,705	New York	Suffolk	80	1
253521	8455	8,272,899	7,474,845	8,272,899	7,474,845	Florida	Monroe	57	0
253522	8456	187		187		NA	NA	NA	NA
253546	8463	742,491	736,993	742,491	736,993	NA	NA	NA	NA
253547	8463	1,217,925	1,124,348	1,096,359	1,061,737	Florida	Broward	57	0
253551	8463	2,362,101	2,151,219	2,128,066	1,922,517	Florida	Saint Lucie	75	1

**North Carolina
Residential Flood**

Response to North Carolina General Statutes § 58-36-15 (d2) (1)

EventID	Year	GU_Loss_wDS	GR_Loss_wDS	GU_Loss_xDS	GR_Loss_xDS	LandfallState	LandfallCounty	WindSpeed	SS_Intensity
253563	8471	6,103,739	5,474,325	6,103,739	5,474,325	New York	Suffolk	103	2
253581	8476	113,156	84,590	113,156	84,590	Florida	Monroe	89	1
253598	8484	49,019,321	47,472,468	48,513,043	47,170,288	Florida	Broward	106	2
253600	8484	842,569,729	809,157,177	828,447,900	800,086,142	Georgia	Chatham	99	2
253605	8484	1,491,804	1,266,248	1,491,804	1,266,248	NA	NA	NA	NA
253606	8484	267,164,455	254,398,902	267,164,455	254,398,902	NA	NA	NA	NA
253618	8497	329,878	251,794	329,878	251,794	Georgia	Camden	127	3
253625	8497	1,061,302	781,297	1,061,302	781,297	North Carolina	Dare	70	0
253638	8498	4,118,648	3,370,169	4,118,648	3,370,169	North Carolina	Brunswick	83	1
253649	8508	5,304	4,068	5,304	4,068	NA	NA	NA	NA
253676	8536	1,272,334	1,113,847	1,272,334	1,113,847	NA	NA	NA	NA
253682	8536	1,785,241	1,493,167	1,785,241	1,493,167	North Carolina	Currituck	66	0
253695	8540	1,774,490	1,387,479	1,774,490	1,387,479	North Carolina	Carteret	76	1
253704	8541	125,868	117,435	125,868	117,435	Florida	Monroe	91	1
253709	8541	227,235	205,957	227,235	205,957	NA	NA	NA	NA
253724	8554	4,253,822,519	3,869,826,691	3,673,305,848	3,495,459,564	South Carolina	Charleston	82	1
253731	8556	91,995,162	83,217,172	89,886,418	81,237,106	NA	NA	NA	NA
253740	8556	323,624	248,398	323,624	248,398	NA	NA	NA	NA
253747	8572	712,702,249	653,986,761	712,702,249	653,986,761	North Carolina	Onslow	90	1
253762	8585	4,434,059	3,849,039	4,434,059	3,849,039	Georgia	Chatham	85	1
253770	8589	163,153	123,790	163,153	123,790	NA	NA	NA	NA
253791	8619	3,430,673	3,003,805	3,430,673	3,003,805	NA	NA	NA	NA
253793	8619	1,085,800	824,718	1,085,800	824,718	New York	Nassau	92	1
253806	8623	11,742,323	10,398,215	11,742,323	10,398,215	North Carolina	Pender	76	1
253814	8626	760	444	760	444	Florida	Levy	112	3
253848	8637	8,435,748	7,981,793	8,196,630	7,770,522	Florida	Palm Beach	151	4
253852	8645	29,737,107	28,723,234	29,737,107	28,723,234	Alabama	Baldwin	98	2
253862	8645	684,816,657	658,658,361	684,816,657	658,658,361	South Carolina	Georgetown	87	1
253876	8665	385,967,784	359,003,174	385,967,784	359,003,174	South Carolina	Georgetown	94	1
253879	8665	24,827,201	23,313,042	24,827,201	23,313,042	NA	NA	NA	NA
253886	8669	531,101	403,278	531,101	403,278	Florida	Monroe	40	0
253895	8670	272,071,882	261,852,751	272,071,882	261,852,751	South Carolina	Charleston	94	1
253896	8670	101,602	99,232	101,602	99,232	NA	NA	NA	NA
253904	8674	167,424,179	160,245,579	167,424,179	160,245,579	Florida	Nassau	117	3
253918	8707	902,155	697,602	902,155	697,602	NA	NA	NA	NA
253984	8735	881	796	881	796	NA	NA	NA	NA
253988	8735	13,521,872	11,830,305	13,521,872	11,830,305	NA	NA	NA	NA
254096	8792	179,599	164,599	179,599	164,599	NA	NA	NA	NA
254111	8799	24,334	10,150	24,334	10,150	Massachusetts	Dukes	122	3
254116	8799	45,800,753	42,366,243	45,800,753	42,366,243	NA	NA	NA	NA
254154	8843	14,696,229	14,202,025	14,696,229	14,202,025	Florida	Levy	80	1
254158	8843	274,251,511	253,804,829	274,251,511	253,804,829	North Carolina	Onslow	81	1
254170	8858	3,600,197,361	3,302,531,436	3,291,544,870	3,036,483,779	South Carolina	Charleston	114	3
254195	8868	6,598,182	6,390,522	6,598,182	6,390,522	Florida	Saint Johns	112	3
254203	8868	106,312,226	103,116,376	106,312,226	103,116,376	NA	NA	NA	NA
254206	8868	840	641	840	641	Massachusetts	Dukes	107	2
254207	8868	25,485	13,804	25,485	13,804	NA	NA	NA	NA
254266	8911	1,557,959	1,310,910	1,557,959	1,310,910	NA	NA	NA	NA
254281	8930	690,566	557,523	690,566	557,523	South Carolina	Charleston	79	1
254294	8944	123,781	81,260	123,781	81,260	NA	NA	NA	NA
254309	8953	4,754,673	4,402,182	4,754,673	4,402,182	Florida	Franklin	99	2
254311	8953	3,012,096	2,674,182	3,012,096	2,674,182	North Carolina	Carteret	75	1
254324	8958	2,672	2,156	2,672	2,156	Florida	Saint Johns	116	3
254350	8966	5,469,195	4,757,234	5,469,195	4,757,234	Georgia	Chatham	115	3
254371	8985	7,448	2,950	7,448	2,950	NA	NA	NA	NA
254375	8989	420,335,847	407,431,859	420,335,847	407,431,859	Florida	Brevard	89	1
254431	9014	20,465,804	18,660,071	20,465,804	18,660,071	Florida	Collier	151	4
254453	9026	360,660,610	338,941,078	353,655,840	332,510,760	Florida	Franklin	134	4
254490	9035	2,905,864	2,265,001	2,905,864	2,265,001	North Carolina	Carteret	81	1
254513	9048	35,423	22,976	35,423	22,976	NA	NA	NA	NA
254536	9052	34,037,179	30,552,637	30,355,794	27,121,066	New Jersey	Ocean	82	1
254548	9056	77,665,090	73,252,204	77,665,090	73,252,204	NA	NA	NA	NA
254553	9056	3,846,544	3,415,993	3,846,544	3,415,993	Florida	Pinellas	80	1

**North Carolina
Residential Flood**

Response to North Carolina General Statutes § 58-36-15 (d2) (1)

EventID	Year	GU_Loss_wDS	GR_Loss_wDS	GU_Loss_xDS	GR_Loss_xDS	LandfallState	LandfallCounty	WindSpeed	SS_Intensity
254554	9059	639,160,449	620,203,714	639,160,449	620,203,714	Georgia	Glynn	75	1
254559	9059	29,679	12,890	29,679	12,890	NA	NA	NA	NA
254566	9066	150,260,313	141,213,393	150,260,313	141,213,393	Florida	Walton	94	1
254575	9070	30,549,241	29,303,504	30,549,241	29,303,504	Georgia	Liberty	95	1
254590	9094	1,502,191	1,293,168	1,502,191	1,293,168	NA	NA	NA	NA
254611	9101	6,045,001	4,874,470	6,045,001	4,874,470	NA	NA	NA	NA
254616	9101	130,728,060	127,319,228	130,728,060	127,319,228	Florida	Monroe	90	1
254631	9110	345,628	244,002	345,628	244,002	Florida	Brevard	104	2
254648	9135	124,218,187	115,760,721	124,218,187	115,760,721	North Carolina	Onslow	132	4
254649	9135	283,941,501	261,774,578	283,941,501	261,774,578	South Carolina	Horry	98	2
254678	9159	563,436	458,598	563,436	458,598	NA	NA	NA	NA
254684	9159	5,605,149	4,907,113	5,605,149	4,907,113	Florida	Monroe	40	0
254686	9160	303	57	303	57	NA	NA	NA	NA
254700	9160	72,252,264	67,489,805	72,252,264	67,489,805	South Carolina	Charleston	82	1
254703	9163	67,634	44,587	67,634	44,587	Georgia	Chatham	86	1
254708	9163	84,088,501	77,985,302	81,564,022	75,560,789	Florida	Miami-Dade	183	5
254714	9168	106,865,288	103,386,896	106,865,288	103,386,896	NA	NA	NA	NA
254718	9168	123,085,782	114,858,285	123,085,782	114,858,285	Florida	Monroe	127	3
254720	9172	1,728,190,850	1,687,246,882	1,728,190,850	1,687,246,882	North Carolina	Pender	157	5
254729	9172	569,630	487,674	569,630	487,674	NA	NA	NA	NA
254743	9205	22,534,079	20,448,471	22,534,079	20,448,471	South Carolina	Beaufort	113	3
254754	9214	4,159,005	3,643,257	4,159,005	3,643,257	New York	Suffolk	103	2
254762	9217	540,038,262	495,261,298	468,451,480	429,148,004	South Carolina	Georgetown	109	2
254780	9233	2,808,457	2,403,059	2,808,457	2,403,059	NA	NA	NA	NA
254815	9244	26,671	13,813	26,671	13,813	NA	NA	NA	NA
254820	9244	237,280	224,652	237,280	224,652	Florida	Monroe	129	3
254829	9251	5,794,043	5,251,784	5,794,043	5,251,784	New York	Suffolk	81	1
254843	9261	9,240,526	7,723,903	9,240,526	7,723,903	NA	NA	NA	NA
254926	9299	1,690,189,568	1,601,413,463	1,635,898,880	1,565,733,397	South Carolina	Beaufort	96	2
254930	9299	98,195	76,554	98,195	76,554	New York	Suffolk	75	1
254932	9299	12,383,647	12,101,294	11,978,670	11,805,290	Florida	Monroe	56	0
254961	9321	897,816,509	869,336,963	897,816,509	869,336,963	North Carolina	Brunswick	126	3
254985	9325	467,718	419,925	467,718	419,925	NA	NA	NA	NA
255033	9335	74,982,620	68,454,222	72,175,318	65,769,136	Georgia	Liberty	100	2
255035	9335	4,136,020,961	3,806,033,856	3,893,061,022	3,587,366,845	North Carolina	Brunswick	102	2
255063	9343	21,176,786	19,649,539	21,176,786	19,649,539	Florida	Walton	82	1
255090	9356	7,874,440	6,678,716	7,874,440	6,678,716	South Carolina	Beaufort	82	1
255105	9363	30,240,822	27,333,926	30,240,822	27,333,926	North Carolina	Carteret	81	1
255108	9363	227,109	204,661	227,109	204,661	Georgia	Glynn	80	1
255142	9378	31,311	19,227	31,311	19,227	Florida	Bay	118	3
255148	9402	313,848	202,134	313,848	202,134	NA	NA	NA	NA
255163	9429	13,744,303	12,060,213	13,744,303	12,060,213	NA	NA	NA	NA
255165	9429	377,564,415	362,738,891	377,564,415	362,738,891	North Carolina	Onslow	116	3
255166	9429	5,455,225	4,687,732	5,455,225	4,687,732	South Carolina	Beaufort	46	0
255170	9429	582,252,447	551,145,031	582,252,447	551,145,031	North Carolina	Brunswick	104	2
255171	9429	3,624,364	3,357,215	3,624,364	3,357,215	Florida	Broward	63	0
255188	9432	68,960,623	61,820,201	68,960,623	61,820,201	South Carolina	Georgetown	92	1
255233	9444	30,696	18,262	30,696	18,262	NA	NA	NA	NA
255238	9453	73,906	43,696	73,906	43,696	Florida	Taylor	111	3
255280	9470	7,089,440	6,280,272	7,089,440	6,280,272	NA	NA	NA	NA
255285	9470	1,042	849	1,042	849	Florida	Monroe	80	1
255306	9480	3,261,784,063	3,004,725,421	2,908,844,842	2,778,083,340	Florida	Monroe	161	5
255316	9498	362,851	300,291	362,851	300,291	NA	NA	NA	NA
255336	9520	26,306,516	22,532,500	26,306,516	22,532,500	NA	NA	NA	NA
255337	9520	36,925,142	32,959,028	36,925,142	32,959,028	Florida	Monroe	71	0
255338	9520	1,581	89	1,581	89	NA	NA	NA	NA
255360	9528	111,959	71,757	111,959	71,757	NA	NA	NA	NA
255362	9528	26,113	19,977	26,113	19,977	Florida	Monroe	74	1
255396	9541	151,510,668	140,910,285	151,510,668	140,910,285	North Carolina	Carteret	107	2
255422	9564	34,567,042	33,297,607	34,567,042	33,297,607	Florida	Taylor	62	0
255423	9564	210	130	210	130	NA	NA	NA	NA
255441	9587	153,092,875	145,991,435	153,092,875	145,991,435	Florida	Sarasota	46	0
255457	9614	26,683,440	25,864,877	26,683,440	25,864,877	NA	NA	NA	NA

**North Carolina
Residential Flood**

Response to North Carolina General Statutes § 58-36-15 (d2) (1)

EventID	Year	GU_Loss_wDS	GR_Loss_wDS	GU_Loss_xDS	GR_Loss_xDS	LandfallState	LandfallCounty	WindSpeed	SS_Intensity
255460	9614	30,961,993	27,429,083	30,961,993	27,429,083	New Jersey	Atlantic	94	1
255496	9626	90,620,159	83,686,893	90,620,159	83,686,893	Florida	Bay	98	2
255499	9629	366,490	295,587	366,490	295,587	Florida	Wakulla	149	4
255518	9657	7,835,033	6,881,548	7,835,033	6,881,548	NA	NA	NA	NA
255553	9672	493	493	493	493	NA	NA	NA	NA
255554	9676	7,880,308	7,106,829	7,880,308	7,106,829	NA	NA	NA	NA
255560	9676	777,748	660,724	777,748	660,724	NA	NA	NA	NA
255568	9677	33,112,776	30,605,704	33,112,776	30,605,704	NA	NA	NA	NA
255589	9683	335,964,189	315,733,169	335,964,189	315,733,169	Florida	Dixie	70	0
255612	9704	247,738	192,023	247,738	192,023	NA	NA	NA	NA
255641	9759	1,061,972	832,719	1,061,972	832,719	NA	NA	NA	NA
255658	9767	1,021,381,567	936,022,085	1,018,493,199	933,282,903	South Carolina	Georgetown	90	1
255681	9779	791,868	670,454	791,868	670,454	North Carolina	Carteret	82	1
255688	9781	10,925,173	10,386,076	10,925,173	10,386,076	Florida	Escambia	77	1
255697	9786	12,255,346	11,021,487	12,255,346	11,021,487	NA	NA	NA	NA
255701	9786	600,562	525,992	600,562	525,992	Louisiana	Plaquemines	104	2
255716	9839	123,120,793	115,648,998	123,120,793	115,648,998	Florida	Pinellas	117	3
255722	9839	1,121,609,537	1,051,560,781	1,103,165,792	1,035,316,030	NA	NA	NA	NA
255729	9843	22,172	8,834	22,172	8,834	Virginia	Virginia Bea	64	0
255747	9849	688,248	574,015	688,248	574,015	Massachusetts	Dukes	99	2
255748	9849	122,639	108,185	122,639	108,185	New York	Suffolk	92	1
255754	9853	282,733	234,481	251,532	205,288	Delaware	Sussex	131	4
255773	9857	540,058,899	505,362,944	525,627,249	491,990,472	North Carolina	Brunswick	96	2
255775	9857	2,131,218	1,926,241	2,131,218	1,926,241	North Carolina	Dare	77	1
255782	9860	10,070	4,278	9,921	4,199	Florida	Miami-Dade	119	3
255793	9864	986,871	933,853	986,871	933,853	Florida	Monroe	97	2
255796	9864	153,100	133,617	153,100	133,617	New York	Suffolk	106	2
255804	9876	2,038,816,516	1,912,138,631	1,992,287,556	1,869,530,536	South Carolina	Horry	111	3
255807	9876	26,974,785	23,964,560	26,294,332	23,311,543	North Carolina	Carteret	120	3
255809	9876	254,742,498	246,368,935	250,436,077	243,594,215	NA	NA	NA	NA
255827	9882	1,618,558,951	1,484,723,925	1,600,538,062	1,468,420,039	NA	NA	NA	NA
255835	9887	6,335,679	5,839,443	6,335,679	5,839,443	North Carolina	Dare	64	0
255837	9887	325,508,222	315,610,679	325,508,222	315,610,679	Georgia	Camden	116	3
255849	9902	774,734	581,654	774,734	581,654	NA	NA	NA	NA
255871	9911	90,640,252	83,142,945	90,640,252	83,142,945	South Carolina	Georgetown	82	1
255897	9915	6,651,559	5,381,260	6,651,559	5,381,260	Florida	Broward	167	5
255899	9915	4,321,095	3,750,340	4,321,095	3,750,340	NA	NA	NA	NA
255904	9921	487,162,841	455,550,928	487,162,841	455,550,928	North Carolina	Dare	121	3
255914	9923	5,495	1,724	5,495	1,724	NA	NA	NA	NA
255937	9935	53,510,581	52,005,640	53,510,581	52,005,640	Florida	Saint Johns	114	3
255945	9949	438,133	391,473	438,133	391,473	Maine	Knox	87	1
255956	9968	3,184,197,379	3,003,141,884	3,061,915,415	2,921,321,597	North Carolina	Carteret	133	4
255972	9987	494,966,849	469,087,493	481,824,316	457,190,246	North Carolina	Carteret	172	5
255987	9990	1,399,304	1,281,897	1,399,304	1,281,897	South Carolina	Charleston	114	3
255999	9999	6,626,842	5,965,163	6,626,842	5,965,163	NA	NA	NA	NA
256021	10024	41,732,843	38,117,878	41,732,843	38,117,878	Florida	Taylor	119	3
256066	10048	5,656,325	5,079,366	5,656,325	5,079,366	NA	NA	NA	NA
256099	10062	13,018,282	11,855,187	13,018,282	11,855,187	NA	NA	NA	NA
256102	10062	81,236,201	73,202,883	81,236,201	73,202,883	North Carolina	Hyde	115	3
256118	10068	9,923,660	8,183,128	9,923,660	8,183,128	North Carolina	Dare	75	1
256172	10093	11,193,924	9,572,349	11,193,924	9,572,349	North Carolina	Hyde	100	2
256173	10093	191,921	177,426	191,914	177,424	Florida	Volusia	129	3
256188	10114	36,886,592	31,747,099	36,886,592	31,747,099	South Carolina	Beaufort	57	0
256192	10114	2,754,357	2,340,824	2,754,357	2,340,824	North Carolina	Carteret	86	1
256193	10114	4,052,383	3,271,414	4,052,383	3,271,414	North Carolina	Carteret	87	1
256197	10114	3,270,415	2,865,675	3,270,415	2,865,675	Florida	Hernando	82	1
256223	10135	2,002,433	1,744,310	1,984,093	1,726,158	South Carolina	Georgetown	84	1
256224	10135	21,634,474	20,175,060	21,001,412	19,549,854	Florida	Broward	148	4
256225	10135	161,969,206	148,432,824	161,529,428	148,019,953	NA	NA	NA	NA
256230	10135	11,067	5,237	11,067	5,237	NA	NA	NA	NA
256231	10136	885,177	844,738	872,270	832,262	Florida	Monroe	76	1
256242	10145	26,942	22,326	26,413	21,831	Florida	Monroe	145	4
256268	10150	1,951,010	1,740,526	1,951,010	1,740,526	NA	NA	NA	NA

**North Carolina
Residential Flood**

Response to North Carolina General Statutes § 58-36-15 (d2) (1)

EventID	Year	GU_Loss_wDS	GR_Loss_wDS	GU_Loss_xDS	GR_Loss_xDS	LandfallState	LandfallCounty	WindSpeed	SS_Intensity
256294	10153	737,858	585,951	737,858	585,951	North Carolina	Carteret	71	0
256297	10153	554,561,734	538,677,073	554,561,734	538,677,073	Florida	Monroe	34	0
256318	10163	490,458,810	475,517,477	490,458,810	475,517,477	South Carolina	Beaufort	81	1
256332	10179	30,428,582	29,631,111	30,428,582	29,631,111	NA	NA	NA	NA
256346	10180	246,165,458	229,739,514	246,165,458	229,739,514	North Carolina	Brunswick	89	1
256355	10192	1,197,372	1,133,104	1,197,372	1,133,104	Florida	Monroe	165	5
256389	10212	877,556	723,103	877,556	723,103	Georgia	Camden	80	1
256391	10212	787,637,588	754,756,448	757,812,803	736,600,888	NA	NA	NA	NA
256398	10212	14,211	5,389	14,211	5,389	NA	NA	NA	NA
256407	10228	1,233,883,509	1,183,373,636	1,205,014,777	1,163,341,216	NA	NA	NA	NA
256416	10233	143,453,970	138,023,346	143,453,970	138,023,346	NA	NA	NA	NA
256505	10298	22,654,890	20,437,297	22,654,890	20,437,297	NA	NA	NA	NA
256562	10327	1,613	173	1,613	173	Florida	Monroe	99	2
256574	10328	3,230,538	2,916,821	3,230,538	2,916,821	NA	NA	NA	NA
256575	10328	1,048,170,592	974,461,847	1,028,928,340	956,807,486	South Carolina	Georgetown	114	3
256576	10332	239,908	102,233	239,908	102,233	NA	NA	NA	NA
256578	10332	62,590,782	57,727,784	62,590,782	57,727,784	NA	NA	NA	NA
256607	10337	107,178,198	97,476,257	107,178,198	97,476,257	North Carolina	Onslow	122	3
256634	10360	272,083	234,935	272,083	234,935	NA	NA	NA	NA
256644	10360	1,017,315	844,355	1,017,315	844,355	Florida	Collier	69	0
256673	10379	3,428,431	2,953,094	3,428,431	2,953,094	Florida	Taylor	84	1
256747	10394	4,308,441	3,658,576	4,290,608	3,642,053	New Jersey	Cape May	80	1
256766	10406	467,191,241	437,170,504	467,191,241	437,170,504	North Carolina	Pender	77	1
256790	10431	2,142,329	1,818,197	2,142,329	1,818,197	Florida	Levy	57	0
256793	10431	1,204,078	1,043,964	1,204,078	1,043,964	Florida	Dixie	82	1
256808	10434	1,154,455	1,016,819	1,154,455	1,016,819	NA	NA	NA	NA
256819	10435	8,784,935	8,016,391	8,784,935	8,016,391	NA	NA	NA	NA
256829	10453	3,055,502	2,767,397	3,055,502	2,767,397	Georgia	McIntosh	96	2
256830	10453	725,545,562	703,396,865	713,815,933	695,916,379	Georgia	Liberty	81	1
256831	10453	67,488,122	64,525,861	66,776,812	63,941,866	NA	NA	NA	NA
256846	10459	471,723	431,886	471,723	431,886	NA	NA	NA	NA
256857	10464	803,733	722,173	803,733	722,173	South Carolina	Charleston	62	0
256881	10486	605,369	344,512	605,369	344,512	NA	NA	NA	NA
256885	10486	38,092	24,984	38,092	24,984	NA	NA	NA	NA
256890	10487	54,440,535	53,222,900	54,440,535	53,222,900	Florida	Monroe	140	4
256905	10491	1,339,395	1,145,269	1,339,395	1,145,269	Florida	Hernando	61	0
256949	10528	1,884,540	1,533,277	1,884,540	1,533,277	North Carolina	Carteret	104	2
256976	10540	279,743,383	267,933,827	268,518,430	260,515,968	NA	NA	NA	NA
256984	10544	35,278,740	32,242,836	35,278,740	32,242,836	Massachusetts	Nantucket	94	1
257008	10557	2,721,028	2,018,675	2,721,028	2,018,675	NA	NA	NA	NA
257037	10574	1,629,944	1,476,046	1,629,944	1,476,046	Georgia	McIntosh	102	2
257045	10578	105,677,381	97,658,386	105,677,381	97,658,386	NA	NA	NA	NA
257048	10579	1,245,013	1,007,198	1,245,013	1,007,198	NA	NA	NA	NA
257053	10579	34,703,248	31,647,776	34,703,248	31,647,776	Florida	Saint Johns	91	1
257055	10579	165,989,605	155,965,462	161,436,769	152,006,703	Florida	Monroe	143	4
257058	10579	13,523,878	12,148,237	13,216,685	11,853,552	NA	NA	NA	NA
257060	10597	2,565,388	2,436,276	2,565,388	2,436,276	NA	NA	NA	NA
257079	10600	38,034,938	34,388,252	38,034,938	34,388,252	South Carolina	Georgetown	107	2
257138	10621	1,095,798,957	1,072,445,037	1,095,798,957	1,072,445,037	Florida	Monroe	119	3
257184	10660	16,583,108	14,219,108	16,257,387	13,912,356	New York	Suffolk	127	3
257218	10690	93,704,479	89,428,108	93,704,479	89,428,108	Florida	Monroe	80	1
257247	10702	515,510,559	497,379,496	515,510,559	497,379,496	North Carolina	Pender	102	2
257253	10704	1,080,297	850,764	1,080,297	850,764	Florida	Monroe	141	4
257256	10704	43		43		NA	NA	NA	NA
257269	10715	1,784	82	1,784	82	Massachusetts	Dukes	81	1
257276	10716	1,702,123,642	1,572,711,509	1,671,542,555	1,544,926,116	South Carolina	Horry	110	2
257294	10725	9,120	1,947	9,120	1,947	Virginia	Accomack	98	2
257296	10725	1,755	567	1,755	567	NA	NA	NA	NA
257312	10731	6,717,000	5,941,708	6,717,000	5,941,708	North Carolina	Onslow	109	2
257314	10731	5,513,904	4,673,012	5,513,904	4,673,012	Florida	Sarasota	87	1
257333	10743	773,935	688,709	773,935	688,709	NA	NA	NA	NA
257344	10744	1,181,198	961,691	1,181,198	961,691	Florida	Miami-Dade	131	4
257358	10749	11,884,149	10,757,598	11,884,149	10,757,598	North Carolina	Dare	89	1

**North Carolina
Residential Flood**

Response to North Carolina General Statutes § 58-36-15 (d2) (1)

EventID	Year	GU_Loss_wDS	GR_Loss_wDS	GU_Loss_xDS	GR_Loss_xDS	LandfallState	LandfallCounty	WindSpeed	SS_Intensity
257365	10749	2,015,447	1,756,049	2,015,447	1,756,049	South Carolina	Georgetown	109	2
257372	10751	1,258,335	1,046,640	1,258,335	1,046,640	NA	NA	NA	NA
257407	10765	10,871,223	9,672,680	10,871,223	9,672,680	South Carolina	Charleston	105	2
257408	10765	8,909,164	7,527,046	8,909,164	7,527,046	North Carolina	Carteret	75	1
257409	10765	46,966,367	42,325,079	46,966,367	42,325,079	NA	NA	NA	NA
257415	10771	20,604,761	18,126,410	20,089,987	17,648,931	New Jersey	Ocean	113	3
257446	10779	631,190,884	581,135,680	631,190,884	581,135,680	NA	NA	NA	NA
257451	10779	1,129	40	1,129	40	New York	Suffolk	76	1
257458	10781	7,364	4,085	7,364	4,085	NA	NA	NA	NA
257460	10781	124,159,135	115,287,361	124,159,135	115,287,361	NA	NA	NA	NA
257486	10797	263,893,032	248,496,838	249,864,137	234,962,490	North Carolina	Carteret	141	4
257488	10797	49,587,812	48,621,086	49,587,812	48,621,086	NA	NA	NA	NA
257511	10808	15,326	6,238	15,280	6,230	New York	Queens	105	2
257532	10809	2,720,130,766	2,516,125,184	2,466,837,399	2,350,849,381	NA	NA	NA	NA
257555	10829	70,540,554	64,072,361	59,257,021	53,226,406	North Carolina	Onslow	92	1
257557	10834	116,205,395	104,459,246	116,133,968	104,390,844	North Carolina	Carteret	103	2
257616	10852	14,484,581	13,792,737	14,484,581	13,792,737	NA	NA	NA	NA
257681	10918	206,140,515	199,380,127	204,462,018	198,134,021	Florida	Saint Johns	98	2
257683	10918	123,966,500	117,487,755	123,966,500	117,487,755	Florida	Dixie	34	0
257701	10927	15,322,350	13,502,169	15,322,350	13,502,169	North Carolina	Pender	80	1
257718	10930	7,291	4,018	7,291	4,018	NA	NA	NA	NA
257724	10941	122,750	70,398	122,750	70,398	Florida	Lee	40	0
257740	10953	39,631,003	37,248,124	39,631,003	37,248,124	NA	NA	NA	NA
257742	10953	6,139	995	6,139	995	Massachusetts	Barnstable	67	0
257745	10953	7,301,420	6,452,233	7,301,420	6,452,233	North Carolina	Carteret	84	1
257755	10975	251,843	231,802	251,843	231,802	Georgia	Glynn	79	1
257773	10999	582	294	582	294	New Jersey	Monmouth	91	1
257790	11001	1,004,403	780,146	1,004,403	780,146	Florida	Taylor	129	3
257822	11009	2,383,001	2,023,681	2,383,001	2,023,681	Florida	Bay	115	3
257824	11009	496,391,921	477,390,515	496,391,921	477,390,515	Florida	Franklin	84	1
257836	11014	4,846,714	4,474,714	4,747,608	4,380,657	Florida	Sarasota	128	3
257839	11014	1,205,014	1,040,556	1,171,949	1,010,055	Florida	Collier	117	3
257860	11022	2,472,655	2,192,016	2,472,655	2,192,016	NA	NA	NA	NA
257875	11043	2,173,870	1,671,421	2,173,870	1,671,421	NA	NA	NA	NA
257890	11044	10,112,926	8,624,879	10,112,926	8,624,879	NA	NA	NA	NA
257908	11072	400,255,942	389,693,296	400,255,942	389,693,296	Louisiana	Cameron	88	1
257923	11086	76,826,194	71,086,872	76,826,194	71,086,872	South Carolina	Charleston	103	2
257937	11093	113,576,153	110,140,834	113,576,153	110,140,834	Florida	Sarasota	118	3
257939	11093	3,217,866	2,868,981	3,217,866	2,868,981	NA	NA	NA	NA
257948	11112	4,327	1,812	4,327	1,812	New York	Suffolk	74	1
257996	11150	177,633,669	160,123,056	177,633,669	160,123,056	Florida	Palm Beach	100	2
258041	11183	43,207,900	40,609,763	43,207,900	40,609,763	North Carolina	Dare	103	2
258063	11196	113,450	103,226	113,450	103,226	Florida	Brevard	103	2
258086	11205	833,857	688,384	833,857	688,384	New Jersey	Ocean	90	1
258094	11216	471,783	401,275	471,783	401,275	NA	NA	NA	NA
258098	11216	771,792	665,653	771,792	665,653	NA	NA	NA	NA
258111	11225	15,470,847	13,677,214	15,470,847	13,677,214	Massachusetts	Dukes	81	1
258157	11259	558,220	494,497	558,220	494,497	Florida	Monroe	144	4
258165	11263	135,871,362	124,282,397	135,871,362	124,282,397	NA	NA	NA	NA
258167	11263	3,417	584	3,417	584	NA	NA	NA	NA
258204	11289	39,635,125	35,851,180	38,969,930	35,216,446	North Carolina	New Hanover	98	2
258211	11291	6,287,293	5,627,629	6,287,293	5,627,629	Florida	Monroe	89	1
258235	11319	505,480,941	469,251,156	505,480,941	469,251,156	North Carolina	New Hanover	74	1
258239	11319	234,802,155	219,731,401	234,802,155	219,731,401	North Carolina	Carteret	111	3
258252	11335	54,599,948	50,146,887	54,599,948	50,146,887	Florida	Monroe	96	2
258261	11344	1,921,590	1,536,909	1,921,590	1,536,909	Florida	Monroe	60	0
258263	11344	379,964,346	364,089,898	379,567,941	363,724,470	Georgia	Camden	144	4
258286	11348	1,223,128,748	1,117,600,519	1,203,480,293	1,100,702,376	South Carolina	Charleston	91	1
258287	11348	33,204,373	31,123,005	32,650,693	30,606,532	NA	NA	NA	NA
258289	11355	15,089	9,750	15,089	9,750	NA	NA	NA	NA
258316	11363	103,166,561	96,223,061	103,166,561	96,223,061	NA	NA	NA	NA
258338	11394	18,641,590	17,904,432	18,641,590	17,904,432	Florida	Collier	46	0
258382	11415	28,382,908	27,380,460	28,382,908	27,380,460	Florida	Bay	87	1

**North Carolina
Residential Flood**

Response to North Carolina General Statutes § 58-36-15 (d2) (1)

EventID	Year	GU_Loss_wDS	GR_Loss_wDS	GU_Loss_xDS	GR_Loss_xDS	LandfallState	LandfallCounty	WindSpeed	SS_Intensity
258409	11440	3,016,998	2,740,414	3,016,998	2,740,414	NA	NA	NA	NA
258454	11473	63,170,259	57,590,238	63,170,259	57,590,238	Florida	Palm Beach	124	3
258474	11484	237	84	237	84	Louisiana	Plaquemines	130	4
258477	11500	7,797,837	6,555,367	7,797,837	6,555,367	NA	NA	NA	NA
258483	11500	423,791,276	395,189,177	423,791,276	395,189,177	Florida	Hernando	69	0
258492	11503	473,215,428	457,490,254	473,215,428	457,490,254	South Carolina	Charleston	133	4
258499	11503	324,548,266	313,042,810	324,548,266	313,042,810	New York	Nassau	110	2
258503	11505	14,478,576	13,000,152	14,478,576	13,000,152	Florida	Monroe	52	0
258538	11515	2,175,579,203	2,044,160,623	2,070,644,538	1,973,371,868	South Carolina	Charleston	99	2
258546	11516	17,841,607	17,188,397	16,713,419	16,440,878	NA	NA	NA	NA
258570	11524	7,057,606	5,950,208	7,057,606	5,950,208	North Carolina	Carteret	117	3
258597	11536	150,631,046	140,527,086	150,631,046	140,527,086	Florida	Indian River	87	1
258627	11574	134,455,734	123,079,109	134,455,734	123,079,109	North Carolina	Pender	109	2
258629	11574	12,176	4,707	12,176	4,707	Florida	Charlotte	100	2
258644	11594	875,561	698,407	875,561	698,407	NA	NA	NA	NA
258651	11599	47,799,275	43,490,853	47,799,275	43,490,853	Texas	Kenedy	91	1
258691	11629	197,813	115,938	197,813	115,938	NA	NA	NA	NA
258713	11642	36,635,450	35,097,789	36,635,450	35,097,789	NA	NA	NA	NA
258719	11650	448,697,000	431,251,495	448,697,000	431,251,495	North Carolina	Hyde	105	2
258735	11657	24,840,696	22,669,554	24,840,696	22,669,554	North Carolina	Brunswick	75	1
258755	11668	2,399,394	2,303,184	2,399,394	2,303,184	Louisiana	Lafourche	87	1
258804	11688	622	91	622	91	New Jersey	Atlantic	111	3
258809	11693	7,214,611	6,435,975	7,214,611	6,435,975	NA	NA	NA	NA
258810	11693	1,778	1,275	1,778	1,275	NA	NA	NA	NA
258816	11693	18,131,751	17,530,912	18,131,751	17,530,912	NA	NA	NA	NA
258818	11693	8,844,538	7,203,173	8,844,538	7,203,173	North Carolina	Hyde	74	1
258900	11747	195,411	146,373	195,411	146,373	NA	NA	NA	NA
258912	11753	6,777,210	5,494,800	6,777,210	5,494,800	South Carolina	Charleston	87	1
258914	11753	27,757,105	24,931,578	27,757,105	24,931,578	Florida	Duval	98	2
258926	11754	11,563,474	10,020,264	11,563,474	10,020,264	Georgia	Camden	86	1
258942	11776	22,547	20,669	22,547	20,669	Florida	Dixie	57	0
258951	11783	9,032,332	8,185,936	9,032,332	8,185,936	North Carolina	Onslow	118	3
258975	11805	32,259,024	28,840,660	32,259,024	28,840,660	Florida	Monroe	40	0
258978	11805	25,077,353	23,335,172	24,419,132	22,718,157	NA	NA	NA	NA
258981	11805	31,261,267	30,271,424	30,342,950	29,648,166	Florida	Escambia	127	3
259006	11822	12,268,028	10,948,922	11,965,390	10,655,819	North Carolina	Pender	74	1
259007	11822	58,037	56,460	58,037	56,460	NA	NA	NA	NA
259012	11822	210,599,361	197,586,957	210,120,910	197,145,843	NA	NA	NA	NA
259023	11836	97,771	58,585	97,771	58,585	Georgia	Camden	80	1
259044	11862	91,206	70,799	91,206	70,799	Florida	Palm Beach	101	2
259060	11883	1,946,525,174	1,823,599,574	1,852,215,638	1,755,380,451	South Carolina	Charleston	99	2
259076	11892	287,745,545	279,417,423	287,745,545	279,417,423	Florida	Monroe	137	4
259082	11911	27,845,711	25,023,502	27,845,711	25,023,502	NA	NA	NA	NA
259099	11918	120,778,826	111,614,277	120,778,826	111,614,277	Florida	Walton	87	1
259124	11954	593,903	447,782	593,903	447,782	Florida	Monroe	172	5
259128	11961	540,150	414,194	540,150	414,194	NA	NA	NA	NA
259136	11961	2,604,847	2,286,404	2,604,847	2,286,404	Virginia	Accomack	68	0
259141	11961	1,199,168	980,159	1,199,168	980,159	NA	NA	NA	NA
259182	11975	21,236,531	19,028,425	20,229,679	18,112,664	New York	Suffolk	127	3
259188	11975	585	5	585	5	Rhode Island	Washington	79	1
259189	11975	167,361	146,999	167,361	146,999	Georgia	Liberty	97	2
259213	12007	4,260,926	3,840,424	4,260,926	3,840,424	Louisiana	Plaquemines	57	0
259217	12023	93,301,284	87,494,559	93,301,284	87,494,559	Florida	Monroe	52	0
259229	12042	7,710,003	6,833,940	7,710,003	6,833,940	North Carolina	Dare	76	1
259246	12043	1,733,754	1,443,617	1,733,754	1,443,617	Florida	Pinellas	91	1
259249	12046	103,076,063	97,842,782	103,076,063	97,842,782	Louisiana	Terrebonne	69	0
259250	12046	2,795	905	2,795	905	Georgia	Camden	113	3
259256	12046	147,849	99,459	147,849	99,459	NA	NA	NA	NA
259258	12046	392,143	311,079	392,143	311,079	NA	NA	NA	NA
259259	12046	281,769,473	273,353,614	278,859,813	271,490,201	NA	NA	NA	NA
259262	12066	4,492,769	3,917,504	4,492,769	3,917,504	Florida	Citrus	106	2
259283	12085	620,335,049	599,643,698	617,489,729	597,697,809	South Carolina	Beaufort	108	2
259286	12085	22,954	2,228	22,954	2,228	NA	NA	NA	NA

**North Carolina
Residential Flood**

Response to North Carolina General Statutes § 58-36-15 (d2) (1)

EventID	Year	GU_Loss_wDS	GR_Loss_wDS	GU_Loss_xDS	GR_Loss_xDS	LandfallState	LandfallCounty	WindSpeed	SS_Intensity
259291	12085	720,484	576,684	720,484	576,684	NA	NA	NA	NA
259295	12085	24,213,222	21,594,524	24,213,222	21,594,524	Florida	Monroe	71	0
259330	12126	28,549,359	26,293,134	28,549,359	26,293,134	South Carolina	Horry	77	1
259337	12126	16,441,006	15,231,993	16,441,006	15,231,993	NA	NA	NA	NA
259343	12126	95,817,558	85,844,234	95,817,558	85,844,234	North Carolina	Carteret	39	0
259346	12134	3,198,881	2,800,862	3,198,881	2,800,862	NA	NA	NA	NA
259353	12134	47,023	27,936	47,023	27,936	Florida	Hillsborough	57	0
259372	12138	202,174,105	191,349,039	202,174,105	191,349,039	Florida	Monroe	75	1
259401	12156	65,550	57,411	65,550	57,411	Florida	Broward	140	4
259402	12156	18,089,260	16,053,669	17,034,116	15,035,453	Florida	Monroe	147	4
259405	12156	29,942,208	26,715,496	29,120,931	25,927,382	Florida	Monroe	80	1
259435	12179	1,312,280	1,228,437	1,312,280	1,228,437	Florida	Palm Beach	76	1
259441	12179	596,389,613	570,014,507	596,389,613	570,014,507	North Carolina	Carteret	91	1
259470	12216	1,531,592,044	1,455,502,715	1,456,376,412	1,410,254,546	Louisiana	Plaquemines	40	0
259479	12216	9,609	2,901	9,465	2,825	Florida	Monroe	111	3
259484	12216	20,099,761	19,104,819	19,386,239	18,545,026	Georgia	Chatham	36	0
259489	12219	74,426,309	66,566,564	74,426,309	66,566,564	NA	NA	NA	NA
259491	12219	16,137,327	14,100,394	16,137,327	14,100,394	NA	NA	NA	NA
259492	12219	6,011	3,559	6,011	3,559	Florida	Dixie	86	1
259500	12223	13,383,760	11,611,285	13,371,218	11,599,369	North Carolina	Carteret	102	2
259542	12273	2,441,772	1,806,978	2,441,772	1,806,978	Maryland	Worcester	106	2
259545	12273	4,708,016	4,061,749	4,708,016	4,061,749	NA	NA	NA	NA
259569	12274	240,262,336	226,974,028	240,262,336	226,974,028	North Carolina	Onslow	131	4
259573	12279	41,376,870	38,203,496	34,474,050	31,537,175	Florida	Lee	60	0
259630	12305	21,466,342	19,256,941	21,466,342	19,256,941	North Carolina	Carteret	109	2
259664	12315	9,351,859	8,415,860	9,351,859	8,415,860	South Carolina	Beaufort	104	2
259676	12315	5,485,111	4,726,195	5,485,111	4,726,195	New Jersey	Cape May	102	2
259680	12316	194,186,464	180,881,388	191,595,593	178,426,260	North Carolina	Onslow	103	2
259693	12332	289,796	260,723	289,796	260,723	Georgia	McIntosh	118	3
259776	12378	42,276,224	37,467,562	42,276,224	37,467,562	North Carolina	Brunswick	63	0
259787	12386	63,875,033	58,150,773	62,220,896	56,592,211	Florida	Monroe	63	0
259796	12392	99,050,643	90,782,688	99,050,643	90,782,688	North Carolina	Pender	98	2
259803	12397	13,616,481	12,384,207	13,616,481	12,384,207	Massachusetts	Barnstable	58	0
259810	12397	96,158,217	89,111,226	96,158,217	89,111,226	North Carolina	Onslow	103	2
259842	12427	98,231,831	95,419,986	98,231,831	95,419,986	NA	NA	NA	NA
259848	12427	22,062,298	19,469,120	22,062,298	19,469,120	Florida	Monroe	40	0
259849	12427	1,666,123	1,409,948	1,666,123	1,409,948	Florida	Monroe	54	0
259853	12448	12,878,548	11,032,278	12,878,548	11,032,278	NA	NA	NA	NA
259863	12451	2,346,879	1,815,212	2,346,879	1,815,212	Rhode Island	Washington	98	2
259873	12454	12,022	5,100	12,022	5,100	NA	NA	NA	NA
259902	12462	1,294,320	1,086,211	1,294,320	1,086,211	Georgia	Liberty	74	1
259921	12476	28,933,788	26,460,379	28,238,932	25,780,713	North Carolina	Dare	136	4
259930	12476	304,339,484	283,734,299	304,339,484	283,734,299	North Carolina	New Hanover	84	1
259939	12480	848,142	764,499	848,142	764,499	NA	NA	NA	NA
259940	12480	988,524	764,719	988,524	764,719	NA	NA	NA	NA
259945	12483	49,069,712	48,065,329	49,069,712	48,065,329	NA	NA	NA	NA
259992	12505	2,372,785	2,136,717	2,372,785	2,136,717	NA	NA	NA	NA
260007	12519	4,417	1,467	4,417	1,467	NA	NA	NA	NA
260017	12531	28,830	13,308	28,830	13,308	Rhode Island	Washington	103	2
260032	12532	41,941,719	39,091,428	41,941,719	39,091,428	NA	NA	NA	NA
260036	12532	42,421,307	37,894,524	42,421,307	37,894,524	South Carolina	Beaufort	103	2
260044	12543	113,447	105,331	113,447	105,331	Florida	Volusia	109	2
260067	12555	1,974,022	1,736,042	1,974,022	1,736,042	NA	NA	NA	NA
260091	12567	107,551,675	98,612,713	107,551,675	98,612,713	NA	NA	NA	NA
260100	12568	7,279,084	6,153,676	7,279,084	6,153,676	Florida	Monroe	135	4
260121	12583	9,564,461	8,886,114	9,564,461	8,886,114	South Carolina	Beaufort	98	2
260134	12589	22,064,432	19,778,643	22,064,432	19,778,643	North Carolina	Brunswick	76	1
260135	12589	1,357,384	1,220,771	1,357,384	1,220,771	NA	NA	NA	NA
260198	12627	5,274,935	4,991,515	5,274,935	4,991,515	South Carolina	Beaufort	118	3
260206	12628	11,842	4,370	11,842	4,370	Massachusetts	Dukes	84	1
260221	12635	11,433,374	10,164,409	11,433,374	10,164,409	NA	NA	NA	NA
260229	12638	130,034,767	122,369,794	130,034,767	122,369,794	South Carolina	Charleston	103	2
260234	12638	7,602,115	6,743,469	7,602,115	6,743,469	NA	NA	NA	NA

**North Carolina
Residential Flood**

Response to North Carolina General Statutes § 58-36-15 (d2) (1)

EventID	Year	GU_Loss_wDS	GR_Loss_wDS	GU_Loss_xDS	GR_Loss_xDS	LandfallState	LandfallCounty	WindSpeed	SS_Intensity
260239	12656	78,707,112	73,704,028	77,930,593	73,010,363	Florida	Monroe	46	0
260250	12656	1,839,083,711	1,737,344,903	1,805,391,793	1,706,489,498	NA	NA	NA	NA
260267	12677	1,731,935	1,458,549	1,731,935	1,458,549	NA	NA	NA	NA
260296	12702	18,836,818	18,175,028	18,522,431	17,918,896	Louisiana	Plaquemines	81	1
260303	12709	56,135,521	54,312,834	55,529,336	53,850,495	Florida	Monroe	135	4
260308	12709	22,285,496	19,811,537	22,285,496	19,811,537	NA	NA	NA	NA
260356	12734	1,400,743,827	1,293,735,259	1,317,798,228	1,213,009,910	NA	NA	NA	NA
260366	12736	842,861,873	808,504,083	828,649,771	799,556,030	Florida	Monroe	172	5
260372	12742	838	12	838	12	New York	Suffolk	97	2
260422	12780	111,112	97,684	111,112	97,684	Florida	Gulf	116	3
260433	12780	2,923	1,484	2,923	1,484	Georgia	Chatham	101	2
260437	12788	62		62		Florida	Palm Beach	86	1
260448	12788	552,591	427,760	552,591	427,760	Louisiana	Terrebonne	78	1
260456	12790	2,934,460	2,599,245	2,934,460	2,599,245	Florida	Indian River	99	2
260464	12790	746,356,823	687,502,852	746,356,823	687,502,852	South Carolina	Horry	58	0
260471	12806	1,149,008,363	1,094,015,098	1,122,647,445	1,076,723,168	NA	NA	NA	NA
260477	12806	6,389,278	6,028,023	6,389,278	6,028,023	NA	NA	NA	NA
260487	12821	9,181,008	8,253,679	9,181,008	8,253,679	Florida	Miami-Dade	63	0
260492	12821	403,149	307,114	403,149	307,114	Florida	Bay	83	1
260496	12821	348,782,332	333,164,765	348,782,332	333,164,765	NA	NA	NA	NA
260510	12843	5,677	8	5,677	8	NA	NA	NA	NA
260511	12844	182,599,135	172,341,673	182,599,135	172,341,673	North Carolina	Dare	94	1
260540	12847	5,174,439	4,621,700	5,174,439	4,621,700	Florida	Franklin	116	3
260548	12865	23,285,333	20,888,306	23,285,333	20,888,306	Florida	Brevard	110	2
260556	12865	618,003,875	595,683,738	618,003,875	595,683,738	Georgia	Glynn	107	2
260572	12894	72,957,475	70,580,852	72,957,475	70,580,852	Louisiana	Terrebonne	125	3
260641	12903	60,946,105	55,549,060	60,946,105	55,549,060	Florida	Taylor	63	0
260688	12921	7,013	2,942	7,013	2,942	Florida	Pasco	71	0
260760	12983	84,922,509	76,839,798	84,922,509	76,839,798	North Carolina	New Hanover	84	1
260761	12983	11,076	4,124	11,076	4,124	Florida	Monroe	89	1
260772	12983	130,229	72,069	130,229	72,069	NA	NA	NA	NA
260774	13009	11,021,727	10,462,394	11,021,727	10,462,394	NA	NA	NA	NA
260834	13040	47,097,518	42,378,880	47,097,518	42,378,880	North Carolina	Brunswick	103	2
260845	13045	219,129,499	206,505,188	219,129,499	206,505,188	South Carolina	Georgetown	93	1
260854	13045	1,870,586	1,513,404	1,870,586	1,513,404	NA	NA	NA	NA
260885	13062	31,413,660	28,327,259	31,413,660	28,327,259	North Carolina	Carteret	83	1
260887	13062	25,702,438	23,029,180	25,702,438	23,029,180	Florida	Franklin	81	1
260907	13101	1,216,819	1,011,304	1,216,819	1,011,304	NA	NA	NA	NA
260916	13101	1,986,586	1,619,508	1,986,586	1,619,508	North Carolina	Carteret	75	1
260926	13109	15,543,882	13,690,278	15,543,882	13,690,278	North Carolina	Hyde	63	0
260953	13119	32,565,111	29,445,744	32,565,111	29,445,744	Rhode Island	Washington	93	1
260957	13120	1,074,299	1,031,706	1,074,299	1,031,706	Florida	Sarasota	75	1
260985	13128	1,453,052	1,195,534	1,453,052	1,195,534	North Carolina	Dare	41	0
261000	13129	6,259,248	5,683,299	6,259,248	5,683,299	Virginia	Accomack	76	1
261026	13145	1,579,951	1,351,646	1,579,951	1,351,646	Rhode Island	Washington	87	1
261029	13152	18,751,931	16,552,343	18,403,418	16,223,487	South Carolina	Charleston	112	3
261042	13152	340,989	292,448	333,486	285,344	Florida	Pasco	104	2
261059	13159	1,105	551	1,105	551	Florida	Collier	135	4
261107	13187	83,097	58,066	83,097	58,066	Florida	Sarasota	85	1
261118	13199	15,293,914	13,767,575	15,293,914	13,767,575	Maine	Washington	58	0
261158	13204	34,644	13,354	34,644	13,354	NA	NA	NA	NA
261180	13212	1,801,004	1,563,844	1,801,004	1,563,844	Florida	Manatee	34	0
261204	13228	62,630,117	60,509,152	62,630,117	60,509,152	Georgia	Glynn	81	1
261211	13228	14,138,696	13,295,471	14,138,696	13,295,471	Florida	Saint Lucie	165	5
261216	13228	1,453,420,571	1,420,640,159	1,453,420,571	1,420,640,159	South Carolina	Horry	130	4
261230	13234	70,392,858	62,561,672	70,392,858	62,561,672	Florida	Monroe	91	1
261231	13234	3,108	2,572	3,108	2,572	South Carolina	Beaufort	40	0
261235	13234	13,020	3,527	13,020	3,527	Florida	Monroe	109	2
261253	13248	30,564	21,276	30,564	21,276	NA	NA	NA	NA
261271	13249	621,049,508	600,025,148	621,049,508	600,025,148	NA	NA	NA	NA
261277	13251	2,211,018	1,886,540	2,211,018	1,886,540	Florida	Monroe	64	0
261281	13251	309,418,726	291,956,503	298,144,816	282,133,684	NA	NA	NA	NA
261282	13251	356,570	308,708	344,709	297,415	NA	NA	NA	NA

**North Carolina
Residential Flood**

Response to North Carolina General Statutes § 58-36-15 (d2) (1)

EventID	Year	GU_Loss_wDS	GR_Loss_wDS	GU_Loss_xDS	GR_Loss_xDS	LandfallState	LandfallCounty	WindSpeed	SS_Intensity
261289	13251	578,867,656	543,483,113	572,254,554	537,635,947	South Carolina	Georgetown	102	2
261301	13254	686,932	613,316	686,932	613,316	South Carolina	Charleston	74	1
261309	13255	125,901,877	118,143,075	125,901,877	118,143,075	South Carolina	Horry	103	2
261346	13264	76,907,424	70,403,101	76,907,424	70,403,101	South Carolina	Georgetown	110	2
261362	13265	233,793	203,882	233,793	203,882	NA	NA	NA	NA
261374	13268	494,332,750	465,991,554	493,698,067	465,421,107	South Carolina	Charleston	138	4
261399	13287	485,604,290	463,078,671	485,604,290	463,078,671	North Carolina	Onslow	116	3
261412	13290	275,936,216	269,076,170	275,936,216	269,076,170	NA	NA	NA	NA
261423	13291	340,766	278,253	340,766	278,253	Massachusetts	Barnstable	92	1
261425	13291	91,098	63,460	91,098	63,460	Louisiana	Plaquemines	93	1
261434	13292	2,332	824	2,332	824	Louisiana	Plaquemines	138	4
261435	13292	21,935	18,587	21,935	18,587	NA	NA	NA	NA
261448	13293	611,284,198	588,869,559	611,284,198	588,869,559	Florida	Miami-Dade	101	2
261451	13293	8,877	6,039	8,877	6,039	NA	NA	NA	NA
261466	13303	93,731	61,706	93,731	61,706	South Carolina	Georgetown	86	1
261474	13315	119,285	69,263	119,285	69,263	NA	NA	NA	NA
261498	13321	121,723,059	106,575,417	121,723,059	106,575,417	NA	NA	NA	NA
261506	13321	194,565,319	183,067,579	194,565,319	183,067,579	North Carolina	Carteret	108	2
261507	13321	52,687	41,241	52,687	41,241	Florida	Saint Johns	110	2
261508	13322	29,498,560	27,152,413	29,498,560	27,152,413	Florida	Franklin	93	1
261519	13322	16,503	7,635	16,503	7,635	NA	NA	NA	NA
261546	13333	1,591,756	1,387,324	1,591,756	1,387,324	Virginia	Accomack	93	1
261635	13386	27,514,938	23,996,085	27,514,938	23,996,085	Florida	Monroe	119	3
261658	13396	197	68	197	68	Florida	Monroe	162	5
261679	13406	972,719	940,502	972,719	940,502	NA	NA	NA	NA
261683	13406	24,806	11,856	24,806	11,856	NA	NA	NA	NA
261698	13417	2,616	379	2,616	379	North Carolina	Dare	75	1
261700	13417	12,941,037	11,534,104	12,941,037	11,534,104	North Carolina	Dare	74	1
261714	13419	1,422,144	1,166,169	1,422,144	1,166,169	NA	NA	NA	NA
261736	13428	3,805,848,347	3,531,813,226	3,637,005,333	3,372,275,338	North Carolina	Onslow	105	2
261750	13430	7,359	3,974	7,359	3,974	NA	NA	NA	NA
261764	13441	7,546	2,796	7,546	2,796	New York	Suffolk	108	2
261765	13441	28,616	18,843	28,616	18,843	Florida	Duval	99	2
261775	13441	6,279,535	5,619,430	6,279,535	5,619,430	North Carolina	Carteret	74	1
261784	13443	430,736,667	405,583,731	418,066,888	393,952,172	South Carolina	Charleston	146	4
261785	13443	253,753	206,194	245,615	199,012	Florida	Saint Johns	77	1
261794	13453	925,211	836,948	925,211	836,948	NA	NA	NA	NA
261795	13453	2,337,699	2,260,348	2,291,442	2,224,160	NA	NA	NA	NA
261799	13453	3,948,513	3,513,199	3,948,513	3,513,199	NA	NA	NA	NA
261821	13470	5,886,310	5,122,641	5,886,310	5,122,641	Florida	Franklin	85	1
261841	13479	1,518,804	1,351,918	1,518,804	1,351,918	NA	NA	NA	NA
261842	13479	221,292,425	205,410,561	221,292,425	205,410,561	North Carolina	Pender	106	2
261848	13479	9,741,154	8,320,684	9,741,154	8,320,684	New York	Suffolk	52	0
261849	13479	14,274,545	13,881,710	14,274,545	13,881,710	Louisiana	Terrebonne	101	2
261852	13484	1,086,571	960,478	1,086,571	960,478	NA	NA	NA	NA
261869	13495	259,853	195,020	259,853	195,020	NA	NA	NA	NA
261886	13498	441,072	358,298	441,072	358,298	Florida	Walton	97	2
261894	13505	5,265	1,691	5,265	1,691	New York	Suffolk	17	0
261908	13521	1,472,932	1,420,968	1,472,932	1,420,968	Florida	Pinellas	40	0
261917	13536	703,559	547,699	703,559	547,699	NA	NA	NA	NA
261940	13547	28,570	16,758	28,570	16,758	Virginia	Accomack	66	0
261955	13549	221,653,265	209,653,089	219,208,741	207,361,305	South Carolina	Charleston	109	2
261960	13549	1,457,460	1,120,108	1,457,460	1,120,108	NA	NA	NA	NA
261969	13550	34,041,490	30,675,954	28,157,826	25,039,783	Florida	Franklin	127	3
262006	13560	183,734,259	171,665,437	183,734,259	171,665,437	South Carolina	Charleston	106	2
262010	13560	18,532,484	16,854,872	18,532,484	16,854,872	North Carolina	Carteret	99	2
262015	13560	43,933,748	39,909,197	43,933,748	39,909,197	North Carolina	Dare	93	1
262024	13564	7,306,985	6,367,350	7,306,985	6,367,350	NA	NA	NA	NA
262042	13570	251,130,235	239,894,358	251,130,235	239,894,358	North Carolina	Brunswick	88	1
262046	13570	44,231,891	43,228,645	44,231,891	43,228,645	NA	NA	NA	NA
262062	13589	8,405,690	7,727,402	8,405,690	7,727,402	Florida	Monroe	76	1
262068	13596	26,787,069	23,982,749	26,787,069	23,982,749	South Carolina	Charleston	81	1
262080	13596	20,194,463	19,386,690	20,194,463	19,386,690	NA	NA	NA	NA

**North Carolina
Residential Flood**

Response to North Carolina General Statutes § 58-36-15 (d2) (1)

EventID	Year	GU_Loss_wDS	GR_Loss_wDS	GU_Loss_xDS	GR_Loss_xDS	LandfallState	LandfallCounty	WindSpeed	SS_Intensity
262086	13612	27,908,245	25,275,541	27,908,245	25,275,541	NA	NA	NA	NA
262115	13619	536	363	536	363	South Carolina	Charleston	75	1
262122	13634	60,731	50,353	60,731	50,353	Florida	Brevard	129	3
262133	13634	22,072,793	19,532,172	22,072,793	19,532,172	Florida	Miami-Dade	29	0
262134	13641	8,286,656	7,035,787	8,286,656	7,035,787	North Carolina	Dare	61	0
262139	13641	3,885,761	3,356,857	3,885,761	3,356,857	Louisiana	Plaquemines	87	1
262150	13665	35,595,264	33,076,655	35,595,264	33,076,655	Louisiana	Terrebonne	70	0
262156	13665	92,227	53,957	92,227	53,957	Florida	Citrus	125	3
262161	13667	67,032	39,410	67,032	39,410	North Carolina	Dare	77	1
262171	13669	359,261	262,183	359,261	262,183	Florida	Duval	29	0
262179	13669	40,483	20,407	40,483	20,407	Florida	Taylor	111	3
262211	13693	283,882,954	259,192,115	283,882,954	259,192,115	South Carolina	Horry	91	1
262212	13693	13,553,665	12,024,171	13,553,665	12,024,171	Florida	Monroe	43	0
262220	13703	84,129,653	77,453,569	84,129,653	77,453,569	South Carolina	Georgetown	74	1
262221	13703	159,070,272	143,084,754	159,070,272	143,084,754	NA	NA	NA	NA
262223	13703	1,798,892	1,709,179	1,798,892	1,709,179	NA	NA	NA	NA
262227	13703	106,324,149	94,937,310	106,324,149	94,937,310	North Carolina	Carteret	113	3
262253	13740	25,386,606	22,464,837	25,386,606	22,464,837	Florida	Bay	86	1
262270	13748	39,593,130	36,328,941	39,593,130	36,328,941	NA	NA	NA	NA
262301	13760	401,785,154	390,649,729	401,785,154	390,649,729	Florida	Duval	104	2
262302	13760	57,483	34,297	57,483	34,297	NA	NA	NA	NA
262332	13778	39		39		Georgia	McIntosh	70	0
262334	13778	145,612,711	129,347,288	145,612,711	129,347,288	North Carolina	Hyde	116	3
262340	13778	237,953,176	217,039,918	237,953,176	217,039,918	North Carolina	Brunswick	95	1
262360	13816	19,198,728	18,194,551	19,198,728	18,194,551	South Carolina	Beaufort	57	0
262361	13816	74,888	47,404	74,888	47,404	NA	NA	NA	NA
262380	13823	60,852,405	55,444,967	60,852,405	55,444,967	North Carolina	Brunswick	91	1
262433	13886	16,341	6,956	16,341	6,956	Louisiana	Lafourche	51	0
262440	13897	10,985	4,434	10,985	4,434	Florida	Indian River	152	4
262451	13897	413,600,601	398,474,409	413,600,601	398,474,409	North Carolina	Carteret	93	1
262456	13907	675,344	569,696	675,344	569,696	Louisiana	Terrebonne	81	1
262481	13911	291,175,735	268,121,417	291,175,735	268,121,417	Florida	Monroe	40	0
262487	13917	46,272,413	42,769,187	46,272,413	42,769,187	Florida	Palm Beach	126	3
262517	13938	30,592,146	29,784,322	30,592,146	29,784,322	Louisiana	Plaquemines	50	0
262519	13938	5,631,063	5,169,492	5,631,063	5,169,492	NA	NA	NA	NA
262523	13954	15,599,895	14,042,476	15,599,895	14,042,476	NA	NA	NA	NA
262525	13954	25,202,997	22,450,039	25,202,997	22,450,039	NA	NA	NA	NA
262537	13970	19,183,053	17,251,677	19,183,053	17,251,677	NA	NA	NA	NA
262542	13973	3,247,848	2,757,646	3,247,848	2,757,646	Florida	Monroe	69	0
262565	13989	199,393,499	184,616,560	199,393,499	184,616,560	South Carolina	Charleston	104	2
262568	13989	129,122,532	124,883,258	129,122,532	124,883,258	South Carolina	Charleston	99	2
262601	14009	1,565,085,529	1,521,106,034	1,565,085,529	1,521,106,034	North Carolina	Brunswick	148	4
262615	14023	1,057,355	958,404	1,057,355	958,404	Florida	Taylor	104	2
262620	14023	1,342,553	1,171,606	1,342,553	1,171,606	NA	NA	NA	NA
262621	14023	369,993,569	344,125,310	369,993,569	344,125,310	Florida	Monroe	80	1
262622	14023	48,162,287	44,371,778	48,162,287	44,371,778	New York	Suffolk	101	2
262625	14023	4,533,520	4,057,695	4,533,520	4,057,695	NA	NA	NA	NA
262626	14036	296,286,398	284,841,655	296,286,398	284,841,655	North Carolina	Carteret	76	1
262630	14036	45,319,825	39,797,742	45,319,825	39,797,742	Louisiana	Terrebonne	91	1
262637	14036	1,343,521,662	1,259,797,572	1,219,204,462	1,155,885,669	North Carolina	Brunswick	138	4
262643	14052	1,666,687	1,586,057	1,666,687	1,586,057	Florida	Taylor	127	3
262647	14052	7,065,213	6,406,401	7,065,213	6,406,401	NA	NA	NA	NA
262679	14092	2,433,880	2,046,817	2,433,880	2,046,817	South Carolina	Charleston	98	2
262687	14092	69,979,813	64,375,904	69,979,813	64,375,904	North Carolina	Dare	104	2
262690	14100	12,989,060	11,294,666	12,989,060	11,294,666	Florida	Palm Beach	148	4
262705	14112	173,454	119,636	171,732	118,151	Florida	Monroe	46	0
262711	14112	12,016,752	10,664,752	12,016,752	10,664,752	NA	NA	NA	NA
262712	14112	193,580,110	187,590,687	193,580,110	187,590,687	Florida	Monroe	128	3
262715	14112	591,110,690	531,240,410	581,516,630	522,673,458	NA	NA	NA	NA
262733	14128	26,008,978	22,686,556	26,008,978	22,686,556	North Carolina	Brunswick	80	1
262743	14140	8,520	1,983	8,520	1,983	NA	NA	NA	NA
262760	14151	1,291,111	1,102,985	1,291,111	1,102,985	NA	NA	NA	NA
262762	14151	144,611,746	133,985,343	144,611,746	133,985,343	North Carolina	Dare	92	1

**North Carolina
Residential Flood**

Response to North Carolina General Statutes § 58-36-15 (d2) (1)

EventID	Year	GU_Loss_wDS	GR_Loss_wDS	GU_Loss_xDS	GR_Loss_xDS	LandfallState	LandfallCounty	WindSpeed	SS_Intensity
262767	14166	132,245,214	123,639,553	132,245,214	123,639,553	North Carolina	Carteret	104	2
262779	14167	1,880,383	1,704,165	1,880,383	1,704,165	NA	NA	NA	NA
262796	14176	430,639	381,343	430,639	381,343	Florida	Franklin	132	4
262806	14188	1,190,407	919,435	1,190,407	919,435	North Carolina	Dare	81	1
262826	14191	2,213,227	1,879,631	2,213,227	1,879,631	NA	NA	NA	NA
262855	14211	268,903	215,726	268,903	215,726	NA	NA	NA	NA
262862	14214	363,825,282	349,927,556	352,809,461	343,010,043	Georgia	McIntosh	101	2
262890	14229	2,914,773	2,606,991	2,914,773	2,606,991	Florida	Collier	69	0
262896	14229	233,983,073	227,051,220	233,983,073	227,051,220	Florida	Franklin	123	3
262942	14237	40,803,581	37,102,530	40,803,581	37,102,530	North Carolina	Carteret	79	1
262946	14240	16,335,834	14,469,029	16,335,834	14,469,029	North Carolina	Carteret	86	1
262967	14254	3,875	2,809	3,875	2,809	Florida	Palm Beach	115	3
262970	14254	4,109	2,392	4,109	2,392	Florida	Monroe	123	3
262999	14263	46,116,648	42,255,826	46,116,648	42,255,826	North Carolina	Carteret	103	2
263002	14269	7,495,653	7,307,327	7,495,653	7,307,327	Florida	Monroe	140	4
263011	14270	94,968	54,440	94,968	54,440	NA	NA	NA	NA
263047	14289	203,775	187,713	203,775	187,713	Florida	Monroe	118	3
263049	14289	18,793,336	16,416,832	18,793,336	16,416,832	North Carolina	Carteret	79	1
263056	14289	932,520,612	894,931,490	932,520,612	894,931,490	North Carolina	Dare	136	4
263071	14290	58,045,706	53,683,840	58,045,706	53,683,840	Alabama	Baldwin	74	1
263097	14310	2,529,403	1,953,789	2,529,403	1,953,789	New York	Suffolk	82	1
263103	14310	161,275	119,495	161,275	119,495	North Carolina	Carteret	55	0
263137	14340	9,414	3,687	9,414	3,687	NA	NA	NA	NA
263152	14345	57,501	36,371	57,501	36,371	Massachusetts	Dukes	98	2
263175	14351	262,816	225,014	262,816	225,014	Massachusetts	Dukes	69	0
263187	14356	3,189,434	2,816,427	3,188,986	2,816,114	New Jersey	Ocean	98	2
263203	14358	47,178	20,324	47,178	20,324	Florida	Collier	126	3
263228	14380	342,754	289,413	342,754	289,413	Florida	Escambia	81	1
263237	14388	777,849	636,117	777,849	636,117	Florida	Citrus	122	3
263240	14388	66,604,410	61,715,615	66,604,410	61,715,615	Florida	Monroe	40	0
263249	14389	367,757	269,254	367,757	269,254	NA	NA	NA	NA
263251	14389	211,985,281	197,533,007	211,985,281	197,533,007	South Carolina	Charleston	100	2
263257	14396	19,523	9,016	19,523	9,016	NA	NA	NA	NA
263288	14406	9		9		Georgia	Camden	107	2
263291	14406	203,836,892	195,339,971	203,836,892	195,339,971	Louisiana	Terrebonne	76	1
263304	14408	1,147,979	1,004,278	1,147,979	1,004,278	Florida	Pinellas	82	1
263309	14408	39,321	27,311	39,321	27,311	NA	NA	NA	NA
263322	14421	61,847,769	56,813,149	61,847,769	56,813,149	North Carolina	New Hanover	100	2
263331	14437	30,226,437	27,615,522	30,226,437	27,615,522	NA	NA	NA	NA
263372	14470	742,103	597,465	742,103	597,465	North Carolina	Brunswick	97	2
263379	14471	12,221,861	11,070,927	12,221,861	11,070,927	NA	NA	NA	NA
263384	14471	2,324,140	1,976,525	2,324,140	1,976,525	North Carolina	Currituck	94	1
263386	14478	3,949,235	3,236,454	3,949,235	3,236,454	South Carolina	Charleston	114	3
263458	14514	2,314,067	2,044,215	2,314,067	2,044,215	New York	Suffolk	73	0
263464	14521	498,935,855	482,406,397	498,935,855	482,406,397	NA	NA	NA	NA
263470	14521	4,992,938	4,449,500	4,992,938	4,449,500	NA	NA	NA	NA
263475	14521	1,002,745	933,075	1,002,745	933,075	Florida	Escambia	118	3
263480	14528	4,446,356	3,905,379	4,446,356	3,905,379	Florida	Manatee	111	3
263493	14530	221,126,065	210,389,435	221,126,065	210,389,435	North Carolina	Carteret	119	3
263496	14530	10,308,296	9,230,500	10,308,296	9,230,500	Florida	Monroe	104	2
263499	14530	6,996,995	5,782,742	6,996,995	5,782,742	NA	NA	NA	NA
263516	14536	9,343,815	8,238,902	9,343,815	8,238,902	NA	NA	NA	NA
263537	14539	23,291	18,292	23,291	18,292	NA	NA	NA	NA
263540	14540	288,563	188,874	288,563	188,874	NA	NA	NA	NA
263582	14569	787,089	637,478	787,089	637,478	North Carolina	Carteret	70	0
263603	14579	191,060,546	180,542,450	171,105,304	164,986,429	Georgia	Glynn	74	1
263609	14579	609,525,729	567,208,478	554,485,593	533,249,359	Georgia	Chatham	93	1
263625	14594	141,024,408	132,480,432	141,024,408	132,480,432	North Carolina	Carteret	102	2
263635	14594	456,740	412,648	456,740	412,648	NA	NA	NA	NA
263646	14596	1,054,038	915,659	1,054,038	915,659	NA	NA	NA	NA
263662	14613	102,146,673	99,912,828	102,146,673	99,912,828	NA	NA	NA	NA
263681	14640	104,898	71,685	104,898	71,685	South Carolina	Charleston	83	1
263685	14640	1,645,345	1,379,553	1,645,345	1,379,553	NA	NA	NA	NA

**North Carolina
Residential Flood**

Response to North Carolina General Statutes § 58-36-15 (d2) (1)

EventID	Year	GU_Loss_wDS	GR_Loss_wDS	GU_Loss_xDS	GR_Loss_xDS	LandfallState	LandfallCounty	WindSpeed	SS_Intensity
263698	14649	1,024,221,780	962,631,420	970,287,105	914,623,651	North Carolina	Carteret	116	3
263708	14651	3,252,493	2,733,593	3,252,493	2,733,593	NA	NA	NA	NA
263709	14651	1,265,390,430	1,185,199,401	1,250,491,874	1,171,850,275	Florida	Levy	58	0
263735	14659	25,143,781	21,859,741	25,143,781	21,859,741	NA	NA	NA	NA
263747	14662	35,235,583	31,297,357	35,235,583	31,297,357	Louisiana	Plaquemines	133	4
263754	14662	9,490,418	8,809,180	9,490,418	8,809,180	South Carolina	Charleston	74	1
263758	14664	643,228	549,990	643,228	549,990	NA	NA	NA	NA
263776	14667	62,655	41,335	62,655	41,335	Florida	Volusia	52	0
263778	14667	10,373	3,902	10,373	3,902	NA	NA	NA	NA
263803	14686	60,384,205	55,781,677	58,889,985	54,330,471	Florida	Pinellas	124	3
263810	14687	186,224,708	172,986,357	186,224,708	172,986,357	NA	NA	NA	NA
263842	14696	219,089	174,089	219,089	174,089	NA	NA	NA	NA
263862	14703	2,731,938	2,415,798	2,627,398	2,314,467	New Jersey	Cape May	91	1
263885	14712	11,406,808	9,731,859	11,406,808	9,731,859	North Carolina	Carteret	87	1
263894	14713	65,273	31,207	65,273	31,207	Florida	Collier	76	1
263910	14718	1,116	715	1,116	715	Florida	Palm Beach	75	1
263931	14726	8,537	4,483	8,537	4,483	NA	NA	NA	NA
263965	14751	74,817,667	69,951,633	74,817,667	69,951,633	North Carolina	Hyde	76	1
263983	14753	2,112,555,756	2,067,762,560	2,112,555,756	2,067,762,560	South Carolina	Horry	158	5
263998	14754	23,854,873	21,878,714	23,854,873	21,878,714	New York	Suffolk	97	2
264001	14754	11,821,969	10,660,808	11,821,969	10,660,808	Florida	Pinellas	118	3
264004	14754	735	227	735	227	NA	NA	NA	NA
264014	14763	86,345	56,154	86,345	56,154	NA	NA	NA	NA
264016	14763	76,781	43,113	76,781	43,113	South Carolina	Charleston	106	2
264020	14763	262	120	256	116	Florida	Miami-Dade	134	4
264044	14789	1,756,738	1,489,097	1,756,738	1,489,097	NA	NA	NA	NA
264053	14789	1,568,326	1,289,962	1,568,326	1,289,962	NA	NA	NA	NA
264057	14789	863,276,727	832,061,409	863,276,727	832,061,409	North Carolina	Dare	93	1
264060	14794	18,149,489	15,947,572	18,149,489	15,947,572	North Carolina	Carteret	92	1
264067	14794	11,094,974	10,723,447	11,094,974	10,723,447	Florida	Brevard	168	5
264073	14797	547,377	406,838	547,377	406,838	NA	NA	NA	NA
264104	14802	6,644,377	6,347,936	6,644,377	6,347,936	Florida	Franklin	87	1
264111	14806	7,304,303	6,565,816	7,304,303	6,565,816	Virginia	Northampton	112	3
264116	14806	95,673,069	93,376,554	95,673,069	93,376,554	Florida	Monroe	117	3
264119	14806	1,118	112	1,118	112	Massachusetts	Dukes	106	2
264124	14820	85,762,651	83,129,006	85,762,651	83,129,006	NA	NA	NA	NA
264133	14826	8,710	6,006	8,710	6,006	NA	NA	NA	NA
264167	14834	124	3	124	3	Florida	Nassau	52	0
264235	14867	926,165	796,534	926,165	796,534	NA	NA	NA	NA
264275	14887	1,224,402,403	1,168,967,843	1,224,402,403	1,168,967,843	North Carolina	Pender	116	3
264285	14889	37,087,117	33,237,157	37,087,117	33,237,157	North Carolina	Dare	93	1
264293	14889	13,041,073	12,338,804	13,041,073	12,338,804	Florida	Broward	29	0
264308	14917	46,487,239	42,340,567	46,487,239	42,340,567	North Carolina	Carteret	80	1
264311	14917	12,091,508	11,418,701	12,091,508	11,418,701	Alabama	Baldwin	99	2
264318	14921	10,460	8,372	10,460	8,372	NA	NA	NA	NA
264330	14922	178,043,934	163,850,434	178,043,934	163,850,434	Georgia	McIntosh	98	2
264332	14922	6,065,516	5,376,623	6,065,516	5,376,623	North Carolina	New Hanover	78	1
264333	14922	1,877	80	1,877	80	NA	NA	NA	NA
264347	14941	100,923	85,452	100,923	85,452	NA	NA	NA	NA
264383	14955	91,760	80,203	91,760	80,203	Florida	Miami-Dade	57	0
264394	14955	643,706,640	623,022,955	643,706,640	623,022,955	NA	NA	NA	NA
264406	14963	25,436,822	22,095,484	25,436,822	22,095,484	Georgia	Chatham	168	5
264408	14963	172,381	151,107	167,982	146,982	New Jersey	Cape May	116	3
264413	14964	512,523,875	480,675,482	512,523,875	480,675,482	North Carolina	Brunswick	100	2
264473	15010	86,413,252	84,001,813	86,413,252	84,001,813	Florida	Bay	82	1
264481	15011	2,068,680,456	1,944,638,468	1,942,811,939	1,864,215,012	South Carolina	Charleston	75	1
264485	15011	15,962,094	14,050,187	15,177,495	13,300,288	NA	NA	NA	NA
264487	15018	22,674	8,797	22,674	8,797	New York	Suffolk	46	0
264504	15020	6,358,764	5,209,576	6,358,764	5,209,576	North Carolina	Carteret	80	1
264511	15022	59,347,273	53,444,989	59,347,273	53,444,989	Louisiana	Plaquemines	110	2
264512	15022	28,347	15,602	28,347	15,602	NA	NA	NA	NA
264524	15034	34,464,754	31,265,077	34,464,754	31,265,077	Georgia	Glynn	100	2
264530	15034	18,086,004	15,863,642	18,086,004	15,863,642	NA	NA	NA	NA

**North Carolina
Residential Flood**

Response to North Carolina General Statutes § 58-36-15 (d2) (1)

EventID	Year	GU_Loss_wDS	GR_Loss_wDS	GU_Loss_xDS	GR_Loss_xDS	LandfallState	LandfallCounty	WindSpeed	SS_Intensity
264533	15038	1,053,894	887,960	996,443	834,552	South Carolina	Charleston	58	0
264534	15038	7,028,171	5,828,075	6,825,535	5,636,612	NA	NA	NA	NA
264547	15052	1,547,217	1,187,747	1,547,217	1,187,747	Florida	Indian River	87	1
264553	15052	523,909	407,805	523,909	407,805	North Carolina	Dare	65	0
264580	15055	3,274,772	2,606,651	3,274,772	2,606,651	NA	NA	NA	NA
264623	15095	3,188	1,092	3,188	1,092	NA	NA	NA	NA
264624	15095	84,583,023	74,823,342	84,583,023	74,823,342	North Carolina	New Hanover	62	0
264630	15095	1,230,439	1,041,876	1,230,439	1,041,876	North Carolina	Carteret	92	1
264633	15096	4,654	1,604	4,654	1,604	NA	NA	NA	NA
264636	15096	4,898,583	4,772,568	4,737,032	4,632,377	NA	NA	NA	NA
264656	15100	2,509,480,524	2,374,555,475	2,474,809,824	2,345,945,158	North Carolina	Brunswick	133	4
264664	15100	473,598	397,601	473,598	397,601	NA	NA	NA	NA
264672	15101	159,962	140,402	159,962	140,402	NA	NA	NA	NA
264682	15112	35,034,017	31,775,865	35,034,017	31,775,865	North Carolina	Brunswick	123	3
264733	15150	394,891	349,366	394,891	349,366	South Carolina	Charleston	95	1
264743	15154	238,874,144	228,331,348	226,597,018	220,217,005	Georgia	Chatham	106	2
264747	15178	273,267,579	253,930,280	273,267,579	253,930,280	Georgia	Chatham	114	3
264808	15188	57,567,022	51,198,775	57,567,022	51,198,775	NA	NA	NA	NA
264813	15190	1,110	642	1,110	642	Florida	Monroe	55	0
264839	15192	43,720	37,729	43,720	37,729	NA	NA	NA	NA
264882	15216	1,664,843	1,452,429	1,664,843	1,452,429	South Carolina	Georgetown	79	1
264898	15232	804,119	665,206	804,119	665,206	NA	NA	NA	NA
264912	15238	5,848,001	5,101,500	5,848,001	5,101,500	NA	NA	NA	NA
264925	15241	33,779,881	30,164,123	32,745,757	29,212,793	Florida	Palm Beach	94	1
264931	15249	125,238	82,713	125,238	82,713	Rhode Island	Washington	76	1
264936	15249	8,807,116	7,809,059	8,807,116	7,809,059	North Carolina	Onslow	64	0
264944	15252	137,488,622	129,192,582	137,455,133	129,160,141	Florida	Lee	153	4
264949	15252	13,378,617	11,502,951	13,378,617	11,502,951	South Carolina	Beaufort	92	1
264972	15257	328,249	255,769	328,249	255,769	NA	NA	NA	NA
264978	15257	34,113,903	30,878,306	34,113,903	30,878,306	North Carolina	Brunswick	82	1
264993	15278	20,337	8,468	20,337	8,468	Florida	Monroe	35	0
265001	15279	245,423,428	236,255,537	245,423,428	236,255,537	South Carolina	Charleston	96	2
265012	15283	1,026,268	835,180	1,026,268	835,180	Georgia	Chatham	93	1
265024	15299	825,953	695,161	825,953	695,161	South Carolina	Charleston	91	1
265030	15301	2,300	684	2,300	684	NA	NA	NA	NA
265067	15309	295,389	258,504	295,389	258,504	Massachusetts	Dukes	92	1
265106	15322	62,491,930	57,201,685	62,491,930	57,201,685	Florida	Duval	96	2
265109	15322	26,170,168	25,339,790	26,170,168	25,339,790	Florida	Brevard	98	2
265123	15326	760,200	648,711	760,200	648,711	NA	NA	NA	NA
265128	15326	50,752,725	47,296,071	50,752,725	47,296,071	Florida	Levy	57	0
265140	15328	35,092,578	31,869,600	35,092,578	31,869,600	Georgia	Glynn	117	3
265146	15331	862,721	682,297	862,721	682,297	Florida	Walton	80	1
265163	15336	352,521	310,843	352,521	310,843	NA	NA	NA	NA
265189	15360	258,459,149	250,182,127	258,459,149	250,182,127	Georgia	Glynn	105	2
265200	15384	54,590,242	51,037,614	54,590,242	51,037,614	NA	NA	NA	NA
265217	15388	311,058,992	289,682,425	301,090,187	280,593,096	Florida	Monroe	115	3
265226	15394	2,732	1,060	2,732	1,060	NA	NA	NA	NA
265235	15394	890,219,512	849,916,296	890,219,512	849,916,296	Maine	Knox	44	0
265266	15421	39,298,333	36,712,804	39,298,333	36,712,804	North Carolina	Pender	46	0
265277	15426	93,402,921	85,783,458	93,402,921	85,783,458	North Carolina	Dare	122	3
265291	15455	1,165,720,905	1,124,194,309	1,157,076,651	1,118,815,499	North Carolina	Brunswick	79	1
265318	15475	147,744,512	140,003,589	147,744,512	140,003,589	South Carolina	Georgetown	106	2
265328	15489	35,290,312	34,079,960	35,290,312	34,079,960	South Carolina	Charleston	81	1
265344	15493	6,201,367	5,794,429	6,201,367	5,794,429	Florida	Monroe	101	2
265357	15500	66,503,813	60,105,955	66,503,813	60,105,955	South Carolina	Georgetown	102	2
265368	15505	20,044,498	17,821,449	20,044,498	17,821,449	North Carolina	Carteret	107	2
265375	15505	51,690,638	47,102,776	51,690,638	47,102,776	North Carolina	Brunswick	104	2
265384	15509	60,120,964	57,936,595	60,120,964	57,936,595	NA	NA	NA	NA
265403	15527	58,707,508	54,580,274	58,707,508	54,580,274	North Carolina	Carteret	103	2
265476	15540	30,084,749	24,324,831	30,084,749	24,324,831	North Carolina	Hyde	75	1
265496	15542	19,219,498	18,435,120	18,600,989	17,899,822	NA	NA	NA	NA
265497	15542	47,250,775	42,921,415	42,459,692	38,440,675	North Carolina	Brunswick	117	3
265500	15542	123,815	98,867	123,815	98,867	NA	NA	NA	NA

**North Carolina
Residential Flood**

Response to North Carolina General Statutes § 58-36-15 (d2) (1)

EventID	Year	GU_Loss_wDS	GR_Loss_wDS	GU_Loss_xDS	GR_Loss_xDS	LandfallState	LandfallCounty	WindSpeed	SS_Intensity
265512	15548	145	19	145	19	NA	NA	NA	NA
265515	15548	68,136,406	61,126,028	68,136,406	61,126,028	NA	NA	NA	NA
265517	15548	335,453,179	308,281,438	327,242,278	300,290,222	North Carolina	Currituck	96	2
265519	15555	13,982	4,218	13,982	4,218	Virginia	Accomack	64	0
265522	15555	14,949,332	14,287,645	14,949,332	14,287,645	Florida	Walton	70	0
265536	15566	151,678	125,855	151,678	125,855	Florida	Monroe	112	3
265542	15566	732,370	631,381	732,370	631,381	Florida	Pinellas	34	0
265568	15587	91,767	81,369	91,767	81,369	NA	NA	NA	NA
265590	15589	8,204,087	7,192,907	8,204,087	7,192,907	NA	NA	NA	NA
265613	15600	238,777	165,177	238,777	165,177	NA	NA	NA	NA
265615	15603	100,443,377	95,883,470	100,443,377	95,883,470	South Carolina	Beaufort	104	2
265618	15603	134,557,240	124,072,498	134,557,240	124,072,498	Florida	Indian River	34	0
265625	15611	16,144,005	15,364,134	16,144,005	15,364,134	Texas	Jefferson	129	3
265637	15620	65,079,739	59,694,256	63,520,642	58,209,564	North Carolina	New Hanover	103	2
265705	15660	425,202,095	410,999,133	425,202,095	410,999,133	North Carolina	Carteret	68	0
265719	15703	3,526,812	3,137,715	3,526,812	3,137,715	New York	Suffolk	101	2
265725	15703	234,527	166,176	234,527	166,176	Florida	Monroe	114	3
265729	15709	449,620,655	421,332,649	449,620,655	421,332,649	North Carolina	New Hanover	65	0
265765	15731	3,872	2,244	3,872	2,244	NA	NA	NA	NA
265766	15731	192,653,129	187,899,697	192,653,129	187,899,697	Louisiana	Terrebonne	81	1
265772	15750	789,992	667,443	789,992	667,443	NA	NA	NA	NA
265783	15765	404	58	404	58	Florida	Pinellas	57	0
265795	15765	30,346	22,670	30,346	22,670	Florida	Miami-Dade	85	1
265802	15776	39,442,321	36,709,692	39,442,321	36,709,692	NA	NA	NA	NA
265807	15776	7,902,418	7,131,720	7,902,418	7,131,720	NA	NA	NA	NA
265808	15776	11,180	10,038	11,180	10,038	NA	NA	NA	NA
265822	15794	427,841,977	415,295,459	427,841,977	415,295,459	South Carolina	Charleston	116	3
265823	15794	405,953,577	392,430,194	405,953,577	392,430,194	NA	NA	NA	NA
265830	15802	25,599	10,898	25,599	10,898	NA	NA	NA	NA
265841	15819	191,034	172,841	191,034	172,841	Florida	Bay	125	3
265851	15819	1,251,888	667,634	1,251,888	667,634	NA	NA	NA	NA
265870	15828	1,297,053	994,856	1,297,053	994,856	South Carolina	Beaufort	63	0
265871	15828	139,433,256	125,658,574	139,433,256	125,658,574	North Carolina	Brunswick	86	1
265874	15838	176,517	130,837	176,517	130,837	NA	NA	NA	NA
265893	15845	290,916,417	265,101,304	290,916,417	265,101,304	North Carolina	Onslow	93	1
265894	15845	264,801	235,174	264,801	235,174	Florida	Indian River	29	0
265902	15845	57,186	50,268	57,186	50,268	Georgia	Chatham	103	2
265911	15848	1,322,596	1,125,880	1,322,596	1,125,880	South Carolina	Beaufort	99	2
265925	15849	2,257	1,013	2,257	1,013	Florida	Volusia	157	5
265929	15862	514,280,870	476,711,756	514,280,870	476,711,756	North Carolina	New Hanover	90	1
265946	15865	229,474	152,302	229,474	152,302	Florida	Monroe	80	1
265959	15876	1,180,063,363	1,117,556,389	1,153,327,851	1,099,185,553	Florida	Miami-Dade	179	5
265961	15876	1,694,109,399	1,561,301,366	1,628,149,370	1,503,540,346	NA	NA	NA	NA
266003	15909	53,971	31,781	53,971	31,781	NA	NA	NA	NA
266004	15909	7,451,012	6,475,520	7,451,012	6,475,520	North Carolina	Carteret	81	1
266019	15917	281,274,372	262,571,680	281,274,372	262,571,680	NA	NA	NA	NA
266038	15928	7,442,519	6,363,177	7,442,519	6,363,177	NA	NA	NA	NA
266061	15952	497,428	417,595	497,428	417,595	Florida	Miami-Dade	126	3
266075	15954	19,724,789	17,271,611	19,724,789	17,271,611	Florida	Monroe	86	1
266078	15954	237,906,524	230,778,417	237,906,524	230,778,417	Florida	Okaloosa	119	3
266079	15954	8,189,265	7,402,305	8,189,265	7,402,305	North Carolina	Pender	90	1
266080	15954	95,978,763	89,178,685	95,978,763	89,178,685	NA	NA	NA	NA
266082	15959	136,453,360	126,399,818	133,457,578	123,903,868	South Carolina	Charleston	103	2
266111	15992	7,268,045	6,730,008	7,268,045	6,730,008	NA	NA	NA	NA
266125	15994	439,016,433	423,457,409	439,016,433	423,457,409	South Carolina	Horry	95	1
266126	15994	6,078,538	5,355,806	6,078,538	5,355,806	Florida	Franklin	89	1
266140	16010	79,677,642	77,566,129	77,833,130	76,463,633	Florida	Monroe	128	3
266146	16010	4,835,955	4,387,335	4,835,955	4,387,335	New York	Suffolk	81	1
266147	16010	13,071,604	11,300,350	13,071,604	11,300,350	North Carolina	Brunswick	69	0
266148	16010	6,291	592	6,291	592	NA	NA	NA	NA
266149	16010	97,380,310	92,153,547	95,820,633	90,786,495	Florida	Monroe	155	4
266193	16038	724,383,715	696,089,042	705,095,585	683,868,687	South Carolina	Charleston	109	2
266199	16038	18,385,690	17,644,719	18,076,317	17,427,698	Alabama	Baldwin	69	0

**North Carolina
Residential Flood**

Response to North Carolina General Statutes § 58-36-15 (d2) (1)

EventID	Year	GU_Loss_wDS	GR_Loss_wDS	GU_Loss_xDS	GR_Loss_xDS	LandfallState	LandfallCounty	WindSpeed	SS_Intensity
266209	16040	3,405,262	2,722,731	3,405,262	2,722,731	Florida	Monroe	93	1
266258	16057	105,460,030	96,835,965	105,460,030	96,835,965	Florida	Volusia	114	3
266305	16093	487,771	353,579	487,771	353,579	Florida	Pasco	34	0
266337	16103	68,840,553	63,170,749	68,840,553	63,170,749	Louisiana	Plaquemines	76	1
266344	16103	2,756	642	2,608	570	New York	Suffolk	111	3
266358	16112	3,808	2,175	3,808	2,175	NA	NA	NA	NA
266364	16120	896,357,540	828,734,237	894,602,923	827,041,183	Florida	Pasco	114	3
266394	16132	281,807,053	266,664,473	281,807,053	266,664,473	North Carolina	Carteret	121	3
266396	16135	2,174,898	1,944,447	2,174,898	1,944,447	Florida	Brevard	96	2
266455	16155	48,546,977	45,078,087	48,546,977	45,078,087	NA	NA	NA	NA
266457	16155	59,829	40,777	59,829	40,777	Florida	Hernando	85	1
266466	16156	20,876,644	19,045,804	20,876,644	19,045,804	NA	NA	NA	NA
266490	16178	11,985,540	10,451,643	11,985,540	10,451,643	Florida	Monroe	111	3
266492	16178	37,126,275	34,126,739	37,126,275	34,126,739	North Carolina	Dare	108	2
266513	16186	1,105,638,837	1,054,427,909	1,105,638,837	1,054,427,909	North Carolina	Onslow	108	2
266519	16186	842,615	719,722	842,615	719,722	NA	NA	NA	NA
266542	16202	155,753	128,172	155,753	128,172	Florida	Wakulla	80	1
266570	16215	46,119,484	42,748,338	46,119,484	42,748,338	Florida	Duval	99	2
266579	16216	210,991,480	189,757,963	210,991,480	189,757,963	NA	NA	NA	NA
266588	16219	2,998,480	2,665,638	2,998,480	2,665,638	New York	Nassau	86	1
266589	16219	275,717,294	262,679,955	275,717,294	262,679,955	Florida	Taylor	116	3
266591	16219	1,082	439	1,082	439	Florida	Monroe	50	0
266632	16228	400,938	353,921	400,938	353,921	NA	NA	NA	NA
266633	16228	370,402,685	342,274,726	368,853,561	340,866,500	Florida	Saint Lucie	79	1
266634	16228	9,634,726	8,771,082	9,634,726	8,771,082	NA	NA	NA	NA
266640	16229	846,057	745,038	846,057	745,038	New York	Suffolk	80	1
266644	16241	4,992	2,131	4,992	2,131	Alabama	Mobile	81	1
266655	16246	58,301,364	53,657,927	57,586,245	52,982,704	North Carolina	Onslow	103	2
266657	16246	9,675,550	8,565,140	9,672,148	8,561,826	NA	NA	NA	NA
266676	16268	488,494	410,999	488,494	410,999	Rhode Island	Washington	92	1
266680	16268	3,549,739	2,899,256	3,549,739	2,899,256	NA	NA	NA	NA
266707	16291	63,476,443	57,181,205	63,476,443	57,181,205	NA	NA	NA	NA
266715	16291	2,036,994	1,661,058	2,036,994	1,661,058	Florida	Palm Beach	86	1
266725	16298	2,263	1,177	2,263	1,177	South Carolina	Beaufort	121	3
266726	16298	15,986,457	15,519,598	15,986,457	15,519,598	Florida	Monroe	68	0
266740	16315	12,788,064	11,079,251	12,788,064	11,079,251	North Carolina	Onslow	40	0
266741	16315	7,634,070	6,533,554	7,634,070	6,533,554	North Carolina	Hyde	69	0
266766	16326	142,270,398	127,807,414	142,270,398	127,807,414	NA	NA	NA	NA
266806	16367	104,801,012	94,704,920	104,801,012	94,704,920	North Carolina	Onslow	85	1
266834	16371	2,531,638	2,150,333	2,531,638	2,150,333	Florida	Taylor	68	0
266837	16371	150,908,081	143,559,821	150,906,381	143,558,387	Delaware	Sussex	102	2
266862	16379	627,493,873	609,238,295	627,493,873	609,238,295	North Carolina	Hyde	74	1
266877	16383	322	34	322	34	Florida	Monroe	127	3
266879	16383	56,731,839	55,106,215	56,731,839	55,106,215	Louisiana	Iberia	123	3
266889	16391	78,408	47,875	78,408	47,875	South Carolina	Beaufort	115	3
266917	16418	186,833	134,129	186,833	134,129	Florida	Monroe	29	0
266933	16427	4,476,148	3,725,141	4,476,148	3,725,141	North Carolina	Pender	57	0
266962	16454	3,572,268	3,075,212	3,553,268	3,056,405	Florida	Monroe	166	5
266971	16465	14,874,058	13,313,759	14,874,058	13,313,759	Florida	Monroe	38	0
266973	16465	47,092,997	43,515,923	47,092,997	43,515,923	NA	NA	NA	NA
266975	16465	1,506,583,443	1,408,266,714	1,501,942,268	1,403,882,337	North Carolina	Carteret	121	3
266978	16480	1,882,052,110	1,719,561,868	1,821,770,331	1,664,280,021	South Carolina	Horry	94	1
266982	16480	210,159	181,739	210,159	181,739	NA	NA	NA	NA
266984	16480	540,507,544	503,608,817	519,996,030	484,859,181	NA	NA	NA	NA
267014	16538	1,574	466	1,574	466	NA	NA	NA	NA
267028	16586	9,221,370	8,441,476	9,074,877	8,300,711	Maryland	Worcester	69	0
267042	16601	971,042,751	942,398,896	971,042,751	942,398,896	Florida	Monroe	126	3
267073	16610	555,100	368,052	555,100	368,052	New York	Nassau	48	0
267118	16668	90,947,970	83,889,856	90,947,970	83,889,856	North Carolina	Onslow	105	2
267119	16668	29,893,943	25,940,080	29,893,943	25,940,080	NA	NA	NA	NA
267141	16672	15,429,333	13,925,768	15,429,333	13,925,768	North Carolina	Carteret	103	2
267162	16683	9,095,524	8,363,118	9,095,524	8,363,118	North Carolina	Dare	87	1
267221	16741	19,677	14,916	19,677	14,916	NA	NA	NA	NA

**North Carolina
Residential Flood**

Response to North Carolina General Statutes § 58-36-15 (d2) (1)

EventID	Year	GU_Loss_wDS	GR_Loss_wDS	GU_Loss_xDS	GR_Loss_xDS	LandfallState	LandfallCounty	WindSpeed	SS_Intensity
267232	16775	52,355,496	47,841,522	52,355,496	47,841,522	NA	NA	NA	NA
267237	16775	2,392,145,020	2,212,241,981	2,314,748,730	2,143,868,537	North Carolina	Onslow	96	2
267246	16779	306,344,495	296,914,039	306,344,495	296,914,039	NA	NA	NA	NA
267295	16799	28,933	14,560	28,933	14,560	North Carolina	Dare	61	0
267325	16825	174,971	135,165	174,971	135,165	Florida	Flagler	110	2
267326	16825	1,646,779	1,386,921	1,646,779	1,386,921	South Carolina	Charleston	118	3
267338	16825	5,469,169	5,121,050	5,469,169	5,121,050	NA	NA	NA	NA
267358	16856	15,090,724	13,339,407	15,090,724	13,339,407	Louisiana	Plaquemines	138	4
267362	16856	37,199,625	31,980,213	37,199,625	31,980,213	NA	NA	NA	NA
267374	16866	3,587,948	3,221,934	3,587,948	3,221,934	Florida	Monroe	106	2
267375	16866	114		114		Louisiana	Jefferson	153	4
267391	16869	55,350,021	48,428,901	55,350,021	48,428,901	North Carolina	Carteret	97	2
267415	16870	840,753,341	818,133,150	840,753,341	818,133,150	South Carolina	Georgetown	115	3
267429	16880	4,917,020	4,378,916	4,917,020	4,378,916	NA	NA	NA	NA
267433	16888	354,130,601	341,813,094	354,130,601	341,813,094	NA	NA	NA	NA
267434	16888	120,388,120	114,185,823	120,388,120	114,185,823	Florida	Monroe	64	0
267449	16891	6,481,889	5,970,321	6,481,889	5,970,321	Florida	Saint Johns	115	3
267458	16913	141,716	119,867	141,716	119,867	NA	NA	NA	NA
267465	16913	8,723	4,068	8,723	4,068	Georgia	Camden	80	1
267470	16915	21,786,176	19,583,166	21,786,176	19,583,166	NA	NA	NA	NA
267475	16915	205,775	144,337	205,775	144,337	Florida	Taylor	157	5
267478	16922	2,061,936	1,922,004	2,061,936	1,922,004	Florida	Monroe	110	2
267487	16922	1,635,991	1,499,066	1,635,991	1,499,066	NA	NA	NA	NA
267489	16955	285,371,349	266,234,332	285,371,349	266,234,332	North Carolina	Pender	127	3
267491	16955	6,632,293	6,189,950	6,632,293	6,189,950	NA	NA	NA	NA
267508	16970	91		91		NA	NA	NA	NA
267514	16981	514,966,734	470,763,200	514,966,734	470,763,200	NA	NA	NA	NA
267520	16986	312,243,453	301,572,647	312,243,453	301,572,647	NA	NA	NA	NA
267537	16998	630,821,931	611,196,223	630,821,931	611,196,223	Rhode Island	Newport	93	1
267543	17026	100,060,007	96,425,097	100,054,392	96,420,192	Georgia	McIntosh	127	3
267551	17026	317		317		NA	NA	NA	NA
267561	17033	310,320,994	294,639,001	300,694,093	286,524,084	Florida	Monroe	137	4
267563	17033	2,480,777,300	2,284,625,438	2,398,204,250	2,210,798,419	North Carolina	Carteret	116	3
267588	17036	516,352,344	500,110,597	516,352,344	500,110,597	NA	NA	NA	NA
267631	17072	568,554	513,438	568,554	513,438	NA	NA	NA	NA
267632	17072	61,500,811	57,288,282	61,500,811	57,288,282	North Carolina	Dare	110	2
267648	17074	19,568	8,352	19,568	8,352	South Carolina	Charleston	103	2
267649	17074	1,636,733,695	1,578,101,296	1,636,733,695	1,578,101,296	South Carolina	Georgetown	114	3
267655	17082	426,610	335,984	426,610	335,984	NA	NA	NA	NA
267666	17082	1,726,836	1,507,498	1,726,836	1,507,498	NA	NA	NA	NA
267692	17099	5,586	2,601	5,586	2,601	New York	Suffolk	79	1
267693	17099	82,102,647	76,601,460	82,102,647	76,601,460	North Carolina	Dare	116	3
267709	17102	4,944,556	4,405,623	4,944,556	4,405,623	NA	NA	NA	NA
267718	17102	3,255,569	2,769,515	3,255,569	2,769,515	North Carolina	Carteret	59	0
267740	17111	5,334,188	4,653,121	5,334,188	4,653,121	Florida	Levy	58	0
267774	17137	98,056	57,477	98,056	57,477	Florida	Nassau	120	3
267801	17152	497,824,452	475,742,311	497,824,452	475,742,311	South Carolina	Beaufort	105	2
267803	17152	37,621,209	33,231,406	37,621,209	33,231,406	South Carolina	Charleston	97	2
267824	17157	1,161,505,217	1,120,168,530	1,161,505,217	1,120,168,530	Florida	Pinellas	116	3
267825	17157	151,266	137,420	151,266	137,420	NA	NA	NA	NA
267833	17164	1,359,096,002	1,283,927,637	1,309,485,337	1,238,851,904	South Carolina	Georgetown	80	1
267835	17164	6,897,701	6,239,545	6,709,412	6,068,003	Florida	Miami-Dade	116	3
267851	17166	12,044,142	10,869,005	12,044,142	10,869,005	North Carolina	Carteret	109	2
267892	17200	292,067	210,472	292,067	210,472	Florida	Monroe	68	0
267894	17200	693,859	590,269	693,859	590,269	NA	NA	NA	NA
267916	17214	1,714,077	1,447,360	1,714,077	1,447,360	Florida	Brevard	75	1
267935	17228	134,135	98,960	134,135	98,960	NA	NA	NA	NA
267954	17246	12,571,207	10,941,294	12,569,832	10,940,020	NA	NA	NA	NA
267987	17277	188,856,949	172,340,197	179,613,355	163,720,017	NA	NA	NA	NA
267997	17277	3,474,684,922	3,207,037,368	3,307,536,893	3,061,602,834	South Carolina	Georgetown	102	2
267999	17277	25,453	19,447	24,623	18,716	Florida	Miami-Dade	142	4
268003	17278	22,514,344	20,797,602	22,514,344	20,797,602	NA	NA	NA	NA
268022	17281	762,800	682,477	762,800	682,477	Massachusetts	Nantucket	78	1

**North Carolina
Residential Flood**

Response to North Carolina General Statutes § 58-36-15 (d2) (1)

EventID	Year	GU_Loss_wDS	GR_Loss_wDS	GU_Loss_xDS	GR_Loss_xDS	LandfallState	LandfallCounty	WindSpeed	SS_Intensity
268029	17293	19,575	13,893	19,575	13,893	NA	NA	NA	NA
268032	17293	7,597,022	6,982,995	7,597,022	6,982,995	NA	NA	NA	NA
268037	17293	1,355	52	1,355	52	New York	Suffolk	85	1
268041	17314	8,859,091	7,558,293	8,859,091	7,558,293	Georgia	Chatham	104	2
268050	17314	8,887,248	8,330,178	8,887,248	8,330,178	Georgia	Glynn	113	3
268062	17322	180,938,578	170,220,064	162,973,735	153,338,766	New Jersey	Ocean	130	4
268071	17325	10,196,334	9,220,634	10,196,334	9,220,634	NA	NA	NA	NA
268090	17366	828,664,674	801,359,102	828,664,674	801,359,102	South Carolina	Charleston	106	2
268094	17366	1,833,152	1,670,177	1,833,152	1,670,177	NA	NA	NA	NA
268112	17374	76	5	76	5	Florida	Monroe	150	4
268114	17374	1,005,936,284	970,072,094	1,000,244,352	964,816,605	North Carolina	Brunswick	99	2
268120	17374	52,405,028	51,340,510	52,405,028	51,340,510	NA	NA	NA	NA
268152	17386	66,152,486	60,750,965	66,152,486	60,750,965	NA	NA	NA	NA
268165	17390	348,509,021	324,604,786	348,509,021	324,604,786	North Carolina	Carteret	113	3
268171	17390	125,245,480	116,274,417	125,245,480	116,274,417	Florida	Monroe	145	4
268182	17395	13,671,469	13,159,020	13,671,469	13,159,020	NA	NA	NA	NA
268198	17398	76,819,424	74,552,048	76,819,424	74,552,048	Florida	Bay	80	1
268205	17409	57,877,832	52,334,495	53,214,710	47,843,535	NA	NA	NA	NA
268210	17409	1,695,879,987	1,551,566,673	1,544,897,980	1,418,627,721	North Carolina	Pender	82	1
268215	17409	17,689	8,726	15,577	7,344	Maryland	Worcester	88	1
268225	17411	1,005,649	920,327	1,005,649	920,327	South Carolina	Beaufort	99	2
268232	17411	1,480,982	1,269,869	1,480,982	1,269,869	Louisiana	Plaquemines	69	0
268241	17416	121,255,451	117,170,780	121,255,451	117,170,780	NA	NA	NA	NA
268248	17416	48,914	30,324	48,914	30,324	NA	NA	NA	NA
268266	17439	32,580,618	29,401,404	31,999,466	28,836,253	Florida	Levy	163	5
268281	17439	33,851,884	31,204,509	33,851,884	31,204,509	Florida	Franklin	115	3
268306	17455	135,192,131	124,277,825	135,192,131	124,277,825	North Carolina	Brunswick	114	3
268359	17483	401,333,406	387,170,093	401,333,406	387,170,093	Florida	Monroe	29	0
268387	17488	963,091	865,420	963,091	865,420	NA	NA	NA	NA
268397	17505	4,520,798	3,895,083	4,520,798	3,895,083	NA	NA	NA	NA
268417	17512	1,116,202	1,012,574	1,116,202	1,012,574	NA	NA	NA	NA
268434	17516	2,974,939	2,536,875	2,974,939	2,536,875	North Carolina	New Hanover	68	0
268450	17523	33,423,550	30,081,549	33,423,550	30,081,549	Florida	Saint Johns	105	2
268466	17541	4,742	1,927	4,742	1,927	NA	NA	NA	NA
268499	17554	127,855,708	119,026,651	127,855,708	119,026,651	South Carolina	Georgetown	81	1
268503	17554	119,827,370	108,590,732	119,827,370	108,590,732	NA	NA	NA	NA
268504	17554	29,461,087	27,778,518	29,461,087	27,778,518	NA	NA	NA	NA
268506	17556	201,571,778	186,679,561	201,571,778	186,679,561	NA	NA	NA	NA
268536	17569	79,555,123	77,138,551	79,555,123	77,138,551	Louisiana	Iberia	126	3
268542	17569	51,737	48,591	51,737	48,591	NA	NA	NA	NA
268551	17599	568,609,769	550,688,132	563,778,280	547,444,501	Florida	Saint Lucie	105	2
268564	17606	12,012,148	10,912,037	12,012,148	10,912,037	Virginia	Northampton	82	1
268565	17606	140,468,924	132,296,774	140,468,924	132,296,774	NA	NA	NA	NA
268608	17619	42,667,411	40,083,704	42,667,411	40,083,704	NA	NA	NA	NA
268619	17626	1,970,401,113	1,837,402,784	1,832,907,872	1,725,275,299	South Carolina	Georgetown	103	2
268636	17627	516,466,292	499,074,314	516,466,292	499,074,314	Louisiana	Plaquemines	94	1
268646	17637	31,341,515	29,013,706	31,341,515	29,013,706	South Carolina	Beaufort	102	2
268647	17637	70,141,568	65,589,900	70,141,568	65,589,900	Florida	Monroe	123	3
268658	17647	23,098	19,573	23,098	19,573	Florida	Levy	116	3
268665	17652	5,995	1,605	5,995	1,605	NA	NA	NA	NA
268670	17652	26,645,314	23,767,493	26,645,314	23,767,493	Virginia	Accomack	102	2
268688	17658	86,523,621	79,207,163	86,523,621	79,207,163	NA	NA	NA	NA
268694	17682	188	188	188	188	NA	NA	NA	NA
268725	17694	276,770,971	249,984,813	276,770,971	249,984,813	North Carolina	Carteret	88	1
268739	17701	142,340,872	130,613,189	142,340,872	130,613,189	North Carolina	Onslow	29	0
268751	17714	203,521	160,284	203,521	160,284	NA	NA	NA	NA
268757	17720	22,074	9,087	22,074	9,087	NA	NA	NA	NA
268766	17728	5,035,781	4,518,690	5,035,781	4,518,690	Florida	Monroe	63	0
268782	17729	404,686,577	368,865,860	404,686,577	368,865,860	NA	NA	NA	NA
268812	17755	720,134	680,621	720,134	680,621	NA	NA	NA	NA
268839	17757	1,177,148,418	1,104,745,993	1,177,148,418	1,104,745,993	Florida	Monroe	29	0
268842	17761	2,408,604	2,058,575	2,408,604	2,058,575	Florida	Collier	63	0
268843	17761	1,929,679	1,533,830	1,929,679	1,533,830	Florida	Dixie	113	3

**North Carolina
Residential Flood**

Response to North Carolina General Statutes § 58-36-15 (d2) (1)

EventID	Year	GU_Loss_wDS	GR_Loss_wDS	GU_Loss_xDS	GR_Loss_xDS	LandfallState	LandfallCounty	WindSpeed	SS_Intensity
268846	17761	42,824,957	37,744,280	42,824,957	37,744,280	Florida	Monroe	104	2
268862	17767	10,537	3,890	10,537	3,890	Massachusetts	Dukes	85	1
268863	17767	29,369	18,925	29,369	18,925	NA	NA	NA	NA
268891	17780	563,752,623	536,272,893	546,154,162	525,501,380	NA	NA	NA	NA
268906	17785	20,590,474	18,056,168	20,590,474	18,056,168	North Carolina	Hyde	58	0
268907	17785	20		20		Florida	Volusia	102	2
268937	17792	15,128,933	13,056,719	15,128,933	13,056,719	NA	NA	NA	NA
268989	17817	2,719,992	2,467,361	2,719,992	2,467,361	South Carolina	Georgetown	129	3
268993	17819	29,458	13,754	29,458	13,754	NA	NA	NA	NA
269000	17819	21,090,423	19,200,427	21,090,423	19,200,427	North Carolina	Carteret	82	1
269008	17821	5,325,827	4,789,217	5,325,827	4,789,217	Florida	Monroe	54	0
269013	17821	131,656	113,451	131,656	113,451	New York	Suffolk	93	1
269023	17842	13,482,830	11,505,134	13,482,830	11,505,134	Florida	Monroe	57	0
269033	17842	2,309,176	2,088,449	2,309,176	2,088,449	NA	NA	NA	NA
269058	17862	34		34		Florida	Miami-Dade	93	1
269063	17865	680,059	612,157	680,059	612,157	Florida	Saint Johns	136	4
269067	17865	340,747,791	328,020,503	340,747,791	328,020,503	Florida	Flagler	80	1
269069	17865	2,257,528	2,133,035	2,257,528	2,133,035	NA	NA	NA	NA
269092	17895	97,293,769	87,039,449	97,293,769	87,039,449	NA	NA	NA	NA
269121	17907	1,241,447,915	1,153,789,535	1,142,072,950	1,092,707,208	NA	NA	NA	NA
269124	17907	321,852	244,928	310,074	234,522	Georgia	Chatham	80	1
269126	17907	1,136,531	1,056,408	1,048,139	976,135	Florida	Okaloosa	124	3
269142	17922	706,209	561,416	706,209	561,416	NA	NA	NA	NA
269159	17929	539,226	420,288	539,226	420,288	Florida	Taylor	85	1
269171	17930	55,837,235	51,253,599	55,837,235	51,253,599	Florida	Monroe	67	0
269183	17938	240,072,319	220,465,953	240,072,319	220,465,953	Florida	Okaloosa	79	1
269189	17938	10,876,766	9,759,827	10,876,766	9,759,827	Florida	Charlotte	69	0
269215	17941	17,588,573	15,379,887	17,588,573	15,379,887	Rhode Island	Washington	68	0
269241	17979	103,049,955	93,696,430	103,049,955	93,696,430	South Carolina	Charleston	85	1
269246	17995	303,307,300	294,308,918	303,307,300	294,308,918	Georgia	Chatham	85	1
269310	18012	6,147,542	5,313,449	6,028,615	5,200,461	North Carolina	Dare	74	1
269315	18012	289,854,850	272,433,002	289,854,850	272,433,002	NA	NA	NA	NA
269322	18019	11,758,330	10,403,586	11,758,330	10,403,586	NA	NA	NA	NA
269336	18021	50,307,583	47,809,797	50,305,228	47,807,958	Florida	Monroe	145	4
269342	18023	4,114	3,544	4,114	3,544	NA	NA	NA	NA
269368	18035	8,506	1,947	8,506	1,947	NA	NA	NA	NA
269372	18044	3,977,364	3,415,000	3,977,364	3,415,000	North Carolina	Hyde	96	2
269375	18044	66,329	40,356	66,329	40,356	North Carolina	Carteret	75	1
269377	18044	585,243,000	547,500,679	585,243,000	547,500,679	North Carolina	Carteret	86	1
269388	18046	505,832,898	488,323,358	505,832,898	488,323,358	Florida	Monroe	105	2
269425	18083	22,087	16,054	22,087	16,054	NA	NA	NA	NA
269429	18083	9,863,637	8,933,845	9,863,637	8,933,845	NA	NA	NA	NA
269472	18120	419,836,205	406,446,512	419,836,205	406,446,512	Florida	Taylor	120	3
269479	18120	1,993,028	1,686,459	1,993,028	1,686,459	South Carolina	Charleston	98	2
269480	18120	24,454,238	22,105,863	24,454,238	22,105,863	NA	NA	NA	NA
269481	18130	24,830,922	22,804,528	24,830,922	22,804,528	NA	NA	NA	NA
269503	18165	1,029	756	1,029	756	NA	NA	NA	NA
269504	18165	801,469	768,001	801,469	768,001	NA	NA	NA	NA
269517	18168	67,018,924	63,076,432	64,786,430	60,974,703	South Carolina	Beaufort	113	3
269518	18168	52,158	51,170	51,361	50,378	NA	NA	NA	NA
269520	18168	42,580	31,859	42,580	31,859	Florida	Monroe	48	0
269522	18168	58,787,822	52,270,826	57,830,080	51,353,736	South Carolina	Georgetown	103	2
269529	18172	6,142,720	4,670,786	6,142,720	4,670,786	NA	NA	NA	NA
269530	18172	352,858,259	341,140,840	352,858,259	341,140,840	South Carolina	Beaufort	90	1
269550	18175	330,372,573	322,588,255	330,372,573	322,588,255	Georgia	McIntosh	96	2
269556	18179	3,166,037	2,836,357	3,166,037	2,836,357	NA	NA	NA	NA
269572	18182	126,721	83,738	126,721	83,738	North Carolina	Carteret	43	0
269577	18182	83,186	47,834	83,186	47,834	Florida	Gulf	116	3
269606	18186	1,063,591	1,014,991	1,063,591	1,014,991	Florida	Franklin	132	4
269625	18206	29,606,791	27,293,737	29,606,791	27,293,737	Florida	Lee	74	1
269631	18206	14,868,462	13,747,810	14,868,462	13,747,810	NA	NA	NA	NA
269635	18206	244,871,829	237,511,190	244,871,829	237,511,190	South Carolina	Charleston	112	3
269636	18206	102,681,452	97,045,464	102,681,452	97,045,464	Georgia	Chatham	115	3

**North Carolina
Residential Flood**

Response to North Carolina General Statutes § 58-36-15 (d2) (1)

EventID	Year	GU_Loss_wDS	GR_Loss_wDS	GU_Loss_xDS	GR_Loss_xDS	LandfallState	LandfallCounty	WindSpeed	SS_Intensity
269637	18210	31,107,455	27,858,612	31,107,455	27,858,612	North Carolina	Dare	108	2
269639	18210	1,397,104	1,237,086	1,397,104	1,237,086	Massachusetts	Dukes	82	1
269650	18210	272	1	272	1	Massachusetts	Dukes	40	0
269676	18244	1,103,440	883,770	1,103,440	883,770	North Carolina	Onslow	75	1
269693	18247	1,432,265	1,083,330	1,432,265	1,083,330	North Carolina	Dare	42	0
269706	18252	122,684,325	113,129,385	122,684,325	113,129,385	Florida	Walton	94	1
269713	18252	143,592,784	140,358,698	143,592,784	140,358,698	Florida	Walton	81	1
269730	18282	692,031	671,542	692,031	671,542	Florida	Miami-Dade	145	4
269737	18282	99,169	82,933	99,169	82,933	Florida	Hernando	99	2
269749	18298	864,669,104	803,688,329	855,628,203	796,812,350	Florida	Monroe	123	3
269752	18298	9,586,808	8,267,678	9,586,808	8,267,678	Florida	Citrus	80	1
269767	18299	11,129,275	9,837,529	11,129,275	9,837,529	South Carolina	Georgetown	110	2
269775	18302	103,337,744	93,846,417	103,337,744	93,846,417	South Carolina	Georgetown	128	3
269793	18306	3,060,307	2,826,218	3,060,307	2,826,218	NA	NA	NA	NA
269801	18309	28,640,485	26,825,526	28,640,485	26,825,526	NA	NA	NA	NA
269803	18309	16,054,870	13,918,239	16,054,870	13,918,239	New Jersey	Ocean	93	1
269853	18339	885,855	742,815	885,855	742,815	NA	NA	NA	NA
269884	18354	5,150,137	4,491,855	5,150,137	4,491,855	NA	NA	NA	NA
269909	18360	7,237,741	6,267,119	7,237,741	6,267,119	Florida	Levy	108	2
269915	18360	8,245,767	7,134,198	8,245,767	7,134,198	NA	NA	NA	NA
269918	18363	119,932,193	112,559,730	108,555,494	102,834,842	New Jersey	Ocean	108	2
269938	18364	37,708,303	34,545,515	37,708,303	34,545,515	Florida	Wakulla	94	1
269943	18364	255,478,191	241,445,625	255,478,191	241,445,625	North Carolina	Brunswick	86	1
269961	18369	2,155	255	2,121	248	Maryland	Worcester	95	1
269963	18369	15		15		NA	NA	NA	NA
269991	18372	32,157,557	30,870,199	30,790,675	29,799,999	Florida	Gulf	86	1
270003	18374	5,080,173,292	4,678,195,674	4,740,243,644	4,376,904,372	North Carolina	Brunswick	91	1
270013	18379	513,676	393,148	513,676	393,148	New York	Suffolk	103	2
270032	18403	2,904,701	2,350,541	2,904,701	2,350,541	NA	NA	NA	NA
270037	18403	349,716	316,105	349,716	316,105	NA	NA	NA	NA
270043	18403	595,544,056	544,336,381	595,544,056	544,336,381	South Carolina	Charleston	98	2
270052	18420	3,550,763	3,075,462	3,550,763	3,075,462	Florida	Broward	109	2
270060	18426	113,937	75,919	113,937	75,919	Florida	Okaloosa	68	0
270091	18434	11,075,772	9,871,089	11,075,772	9,871,089	North Carolina	Pender	90	1
270093	18434	39,874,697	33,889,520	39,874,697	33,889,520	South Carolina	Beaufort	102	2
270094	18434	72,380,817	67,750,490	72,380,817	67,750,490	NA	NA	NA	NA
270102	18436	6,937,358	5,959,048	6,937,358	5,959,048	North Carolina	Onslow	75	1
270110	18439	3,855,219,571	3,567,032,638	3,612,915,514	3,350,986,861	North Carolina	Carteret	117	3
270115	18439	228,909,869	210,043,881	228,298,170	209,462,242	South Carolina	Charleston	105	2
270116	18439	1,501,027,768	1,373,476,638	1,402,785,809	1,284,766,204	Georgia	Glynn	98	2
270118	18439	3,244,772	2,715,024	3,244,772	2,715,024	NA	NA	NA	NA
270127	18445	19,271,833	16,950,546	19,271,833	16,950,546	NA	NA	NA	NA
270139	18447	1,305,801	1,076,133	1,305,801	1,076,133	NA	NA	NA	NA
270145	18470	4,542,613	3,974,681	4,542,613	3,974,681	Florida	Walton	116	3
270197	18495	29,824	14,886	29,824	14,886	NA	NA	NA	NA
270203	18500	467,428,190	444,286,641	445,183,390	429,423,507	NA	NA	NA	NA
270236	18505	15,225,699	13,523,571	15,225,699	13,523,571	North Carolina	Carteret	102	2
270242	18506	745,952,218	721,830,746	745,952,218	721,830,746	South Carolina	Georgetown	109	2
270283	18525	8,052,554	7,237,055	8,052,554	7,237,055	NA	NA	NA	NA
270296	18548	6,875	3,967	6,875	3,967	NA	NA	NA	NA
270314	18559	66,158,680	59,878,323	66,158,680	59,878,323	Florida	Monroe	97	2
270347	18588	5,684	1,487	5,684	1,487	North Carolina	Onslow	46	0
270352	18595	24,008,124	21,051,169	24,008,124	21,051,169	Florida	Saint Johns	83	1
270404	18670	86,715	49,354	86,715	49,354	NA	NA	NA	NA
270412	18671	12,830,368	11,436,821	12,830,368	11,436,821	South Carolina	Beaufort	92	1
270438	18688	4,226,658	3,792,232	4,226,658	3,792,232	New York	Suffolk	98	2
270452	18694	39,218,210	34,500,639	39,218,210	34,500,639	NA	NA	NA	NA
270453	18694	375,374,411	360,789,555	375,374,411	360,789,555	North Carolina	Brunswick	116	3
270457	18694	26,450,004	23,322,793	26,450,004	23,322,793	Louisiana	Vermilion	87	1
270461	18694	210,699,160	204,518,366	210,699,160	204,518,366	Georgia	Chatham	115	3
270471	18695	90,940	72,483	90,940	72,483	Florida	Citrus	115	3
270475	18702	42,345,346	39,451,327	42,345,346	39,451,327	NA	NA	NA	NA
270485	18703	488,347	466,632	488,347	466,632	South Carolina	Beaufort	121	3

**North Carolina
Residential Flood**

Response to North Carolina General Statutes § 58-36-15 (d2) (1)

EventID	Year	GU_Loss_wDS	GR_Loss_wDS	GU_Loss_xDS	GR_Loss_xDS	LandfallState	LandfallCounty	WindSpeed	SS_Intensity
270490	18703	338,844	239,827	338,844	239,827	Florida	Sarasota	59	0
270524	18723	56,346,927	54,144,980	53,660,045	52,080,597	Louisiana	Vermilion	87	1
270557	18744	3,881,063,234	3,555,751,205	3,685,222,845	3,436,460,380	South Carolina	Horry	118	3
270581	18758	1,446,778	1,318,103	1,446,778	1,318,103	NA	NA	NA	NA
270588	18760	617,545,750	594,599,193	617,545,750	594,599,193	North Carolina	Dare	105	2
270622	18793	420,791,148	404,199,811	420,791,148	404,199,811	South Carolina	Horry	110	2
270678	18818	29,401,805	28,697,845	29,401,805	28,697,845	Florida	Martin	153	4
270686	18829	1,407,973	1,192,788	1,407,973	1,192,788	Florida	Gulf	79	1
270713	18844	88,906,570	82,122,449	88,906,570	82,122,449	North Carolina	Brunswick	91	1
270720	18846	337,532	232,739	337,532	232,739	North Carolina	Dare	40	0
270733	18850	45,119	42,547	45,119	42,547	Florida	Monroe	165	5
270746	18870	3,702,008	3,231,610	3,702,008	3,231,610	NA	NA	NA	NA
270760	18887	127,961	118,507	127,961	118,507	Florida	Brevard	75	1
270791	18899	153,696,570	146,495,362	153,696,570	146,495,362	NA	NA	NA	NA
270794	18899	2,990	344	2,990	344	New York	Suffolk	101	2
270818	18901	487,904,205	471,647,655	487,904,205	471,647,655	North Carolina	Brunswick	110	2
270823	18902	58,135	53,992	58,135	53,992	NA	NA	NA	NA
270874	18935	17,775,477	15,656,377	17,775,477	15,656,377	North Carolina	Dare	86	1
270894	18938	24,006,082	23,380,279	24,006,082	23,380,279	Florida	Dixie	116	3
270899	18938	18,135,983	16,256,811	18,135,983	16,256,811	North Carolina	Onslow	112	3
270908	18946	127,189	93,155	127,189	93,155	South Carolina	Beaufort	109	2
270910	18946	19,718,539	18,942,314	19,718,539	18,942,314	Florida	Walton	123	3
270912	18969	14	14	14	14	Florida	Taylor	51	0
270944	18978	3,619,067	3,516,637	3,619,067	3,516,637	Louisiana	Terrebonne	80	1
270947	18978	113,190	95,892	113,190	95,892	NA	NA	NA	NA
270970	18991	4,212,294	3,892,217	4,212,294	3,892,217	Georgia	Chatham	86	1
270973	18991	6,933,147	5,876,323	6,933,147	5,876,323	South Carolina	Charleston	113	3
270988	19004	6,270,702	5,693,393	6,270,702	5,693,393	NA	NA	NA	NA
270995	19008	151,020,398	143,921,367	151,020,398	143,921,367	NA	NA	NA	NA
271024	19048	4,359,998	3,691,115	4,330,585	3,663,651	Florida	Hernando	151	4
271049	19074	7,136	2,620	7,136	2,620	NA	NA	NA	NA
271054	19074	2,945,188	2,676,389	2,945,188	2,676,389	NA	NA	NA	NA
271063	19078	736,263,313	710,297,334	736,263,313	710,297,334	South Carolina	Charleston	117	3
271070	19078	12,388	10,180	12,388	10,180	Florida	Saint Johns	76	1
271077	19092	7,260	6,003	7,260	6,003	NA	NA	NA	NA
271081	19092	255,651,702	240,059,628	255,651,702	240,059,628	South Carolina	Charleston	105	2
271119	19124	14,473	9,719	14,473	9,719	Louisiana	Cameron	145	4
271122	19124	8,233	5,973	7,162	5,031	NA	NA	NA	NA
271147	19149	26,532	14,730	26,532	14,730	North Carolina	Dare	58	0
271151	19149	145,536,773	133,348,725	145,536,773	133,348,725	North Carolina	Dare	77	1
271180	19171	8,966,285	7,989,108	8,966,285	7,989,108	North Carolina	Pender	113	3
271207	19207	433,723	327,486	433,723	327,486	North Carolina	Onslow	75	1
271214	19207	94,523	70,432	94,523	70,432	Georgia	Chatham	82	1
271233	19218	3,400,788	3,150,997	3,400,788	3,150,997	NA	NA	NA	NA
271243	19218	129,959,773	121,892,585	129,959,773	121,892,585	Florida	Miami-Dade	110	2
271252	19219	211,194,316	199,733,560	211,194,316	199,733,560	South Carolina	Georgetown	106	2
271253	19219	303,804,846	289,562,332	303,804,846	289,562,332	NA	NA	NA	NA
271263	19228	33,666,643	31,855,042	33,666,643	31,855,042	Georgia	Chatham	76	1
271306	19249	1,474,950,354	1,374,733,113	1,449,640,164	1,351,859,261	Florida	Monroe	117	3
271359	19268	17,502,266	15,378,589	17,179,095	15,067,319	Florida	Monroe	102	2
271360	19268	190,492,263	180,898,146	185,602,993	176,200,066	Florida	Monroe	132	4
271380	19272	8,472,221	7,790,162	8,472,221	7,790,162	Florida	Franklin	86	1
271464	19338	4,661,287,312	4,316,549,657	4,036,538,601	3,761,175,687	NA	NA	NA	NA
271481	19340	67,837,712	63,305,376	67,837,712	63,305,376	Louisiana	Plaquemines	120	3
271482	19340	38,908,363	35,896,549	38,908,091	35,896,313	NA	NA	NA	NA
271502	19357	21,215,361	18,549,302	21,215,361	18,549,302	Massachusetts	Dukes	87	1
271508	19360	185,955,062	177,609,906	185,955,062	177,609,906	South Carolina	Horry	101	2
271531	19374	23,664,883	21,253,893	23,664,883	21,253,893	Maine	Washington	96	2
271533	19374	20,932,366	19,006,134	20,932,366	19,006,134	Florida	Escambia	79	1
271535	19374	3,301,063	2,970,450	3,301,063	2,970,450	NA	NA	NA	NA
271543	19383	290,054	252,763	290,054	252,763	NA	NA	NA	NA
271556	19398	29,499	21,317	29,489	21,309	Georgia	Chatham	93	1
271561	19400	70,889,492	66,329,732	70,889,492	66,329,732	South Carolina	Georgetown	74	1

**North Carolina
Residential Flood**

Response to North Carolina General Statutes § 58-36-15 (d2) (1)

EventID	Year	GU_Loss_wDS	GR_Loss_wDS	GU_Loss_xDS	GR_Loss_xDS	LandfallState	LandfallCounty	WindSpeed	SS_Intensity
271564	19410	16,747,331	14,431,935	16,270,185	13,979,520	South Carolina	Charleston	83	1
271581	19419	308,416,517	293,537,242	308,416,517	293,537,242	North Carolina	Dare	116	3
271592	19423	4,561,162	3,909,272	4,561,162	3,909,272	Florida	Bay	64	0
271596	19434	86,734,054	83,480,494	84,965,068	82,132,290	NA	NA	NA	NA
271597	19434	3,750	2,419	3,750	2,419	Florida	Monroe	23	0
271638	19450	1,967,709,987	1,843,673,251	1,807,896,758	1,731,595,620	North Carolina	Brunswick	98	2
271643	19450	1,116	286	1,116	286	NA	NA	NA	NA
271654	19456	2,713,406	2,528,064	2,713,406	2,528,064	NA	NA	NA	NA
271658	19456	75,613	50,005	75,613	50,005	NA	NA	NA	NA
271681	19458	148,838	55,078	148,838	55,078	NA	NA	NA	NA
271693	19466	14,969,815	13,181,935	14,969,815	13,181,935	North Carolina	Brunswick	98	2
271716	19527	73,260	56,740	73,260	56,740	Louisiana	Jefferson	106	2
271722	19527	63,744,070	58,355,046	63,744,070	58,355,046	North Carolina	Brunswick	100	2
271753	19540	737,285,833	695,635,749	737,285,833	695,635,749	NA	NA	NA	NA
271769	19552	2,455,798,911	2,295,254,838	2,334,147,153	2,198,190,607	South Carolina	Horry	116	3
271778	19552	334,570,909	317,773,578	318,237,953	306,066,008	North Carolina	Brunswick	75	1
271783	19562	38,860,343	37,986,235	38,860,343	37,986,235	Florida	Okaloosa	85	1
271888	19630	3,121,353	2,749,254	3,121,353	2,749,254	North Carolina	New Hanover	80	1
271897	19630	9,817,518	8,578,668	9,817,518	8,578,668	Florida	Gulf	114	3
271908	19635	220,921,691	209,885,738	220,921,691	209,885,738	South Carolina	Horry	80	1
271955	19652	21,825,373	20,990,279	21,825,373	20,990,279	NA	NA	NA	NA
271956	19652	118,779	75,160	118,779	75,160	Florida	Dixie	92	1
271973	19655	15,925,620	14,588,960	15,925,620	14,588,960	North Carolina	Hyde	70	0
271981	19656	22,388,400	19,691,037	22,388,400	19,691,037	NA	NA	NA	NA
271982	19656	367,723,447	355,586,398	367,723,447	355,586,398	Louisiana	Plaquemines	123	3
271996	19656	10,366,361	9,813,143	10,366,361	9,813,143	NA	NA	NA	NA
271998	19662	59,114,363	52,771,542	59,114,363	52,771,542	North Carolina	Brunswick	78	1
272011	19689	12,945,071	11,640,193	12,945,071	11,640,193	Florida	Monroe	101	2
272043	19726	709,754	572,411	709,754	572,411	Florida	Dixie	127	3
272046	19728	2,128	1,418	2,128	1,418	NA	NA	NA	NA
272063	19731	190,052	123,661	190,052	123,661	NA	NA	NA	NA
272077	19745	2,562,816	2,329,915	2,562,816	2,329,915	NA	NA	NA	NA
272080	19745	988,514,621	930,203,981	961,170,060	911,362,588	North Carolina	Brunswick	105	2
272116	19756	138,968,741	130,699,765	138,968,741	130,699,765	North Carolina	Hyde	120	3
272136	19804	34,689,634	31,129,523	34,689,634	31,129,523	Florida	Brevard	85	1
272163	19814	19,431	10,298	19,431	10,298	Florida	Walton	128	3
272179	19824	397,186,625	386,064,077	397,186,625	386,064,077	NA	NA	NA	NA
272181	19824	817,736	717,327	817,736	717,327	Florida	Duval	93	1
272218	19849	70,666,203	65,509,981	60,395,535	56,149,921	New Jersey	Atlantic	95	1
272220	19849	2,288,539	1,811,594	2,288,539	1,811,594	NA	NA	NA	NA
272226	19849	5,210	2,756	5,210	2,756	NA	NA	NA	NA
272235	19854	13,793,764	11,870,462	13,788,616	11,865,645	Florida	Hernando	133	4
272245	19857	76,209,485	69,557,852	76,209,485	69,557,852	North Carolina	Pender	78	1
272260	19864	8,273,497	7,657,967	8,273,497	7,657,967	South Carolina	Beaufort	100	2
272294	19869	7,648,091	6,688,013	7,648,091	6,688,013	NA	NA	NA	NA
272305	19870	1,016,388,120	993,989,844	1,016,388,120	993,989,844	South Carolina	Georgetown	109	2
272316	19871	286,003,098	268,494,654	286,003,098	268,494,654	NA	NA	NA	NA
272318	19871	61,164,467	58,434,628	61,164,467	58,434,628	NA	NA	NA	NA
272337	19873	1,077,934	945,198	1,077,934	945,198	NA	NA	NA	NA
272340	19873	472,727,046	435,690,077	472,727,046	435,690,077	South Carolina	Charleston	92	1
272351	19876	990,044	812,332	990,044	812,332	Florida	Monroe	35	0
272352	19876	94,733,793	85,444,212	94,733,793	85,444,212	NA	NA	NA	NA
272362	19879	64,962,618	59,279,218	64,962,618	59,279,218	Florida	Monroe	68	0
272384	19884	81,935,863	74,265,291	81,935,863	74,265,291	North Carolina	Onslow	104	2
272405	19894	3,836	579	3,836	579	NA	NA	NA	NA
272424	19912	2,194	190	2,194	190	Florida	Levy	40	0
272426	19912	45,258,347	42,275,543	45,258,347	42,275,543	NA	NA	NA	NA
272428	19912	1,459,654,293	1,390,443,662	1,459,654,293	1,390,443,662	South Carolina	Georgetown	130	4
272436	19925	366,083,267	353,129,993	366,083,267	353,129,993	North Carolina	Hyde	91	1
272474	19983	1,191,690,257	1,134,767,043	1,172,571,108	1,122,429,560	NA	NA	NA	NA
272475	19983	18,162,552	17,500,079	17,859,782	17,260,789	Florida	Brevard	154	4
272509	19996	41,158,968	40,529,923	41,158,968	40,529,923	Florida	Escambia	84	1
272523	20002	545,083,669	509,206,755	516,014,919	482,858,997	Florida	Monroe	135	4

**North Carolina
Residential Flood**

Response to North Carolina General Statutes § 58-36-15 (d2) (1)

EventID	Year	GU_Loss_wDS	GR_Loss_wDS	GU_Loss_xDS	GR_Loss_xDS	LandfallState	LandfallCounty	WindSpeed	SS_Intensity
272543	20010	417,701	348,054	417,701	348,054	NA	NA	NA	NA
272546	20010	554,097	399,662	554,097	399,662	NA	NA	NA	NA
272580	20037	1,421,388	1,197,389	1,421,388	1,197,389	NA	NA	NA	NA
272602	20055	29,677	13,032	29,677	13,032	Florida	Brevard	52	0
272605	20055	171,637,571	161,153,096	152,888,350	143,478,324	New Jersey	Cape May	122	3
272623	20060	97,207,788	90,086,065	97,207,788	90,086,065	North Carolina	Onslow	108	2
272660	20102	6,243,046	5,470,611	6,243,046	5,470,611	NA	NA	NA	NA
272672	20119	2,527,818	2,164,675	2,527,818	2,164,675	Florida	Dixie	70	0
272675	20125	809,359,303	777,054,741	793,189,586	764,390,550	North Carolina	Hyde	140	4
272678	20125	120,054,370	113,698,668	120,054,370	113,698,668	NA	NA	NA	NA
272689	20144	53,283	29,486	53,283	29,486	South Carolina	Charleston	86	1
272690	20144	38,821	33,058	38,821	33,058	NA	NA	NA	NA
272696	20144	303		303		NA	NA	NA	NA
272697	20144	162,276,174	150,403,998	162,276,174	150,403,998	NA	NA	NA	NA
272714	20151	16,479,132	14,856,490	16,479,132	14,856,490	South Carolina	Georgetown	75	1
272723	20153	77,005,778	70,633,784	77,005,778	70,633,784	North Carolina	Hyde	136	4
272725	20153	25,812,605	23,313,002	25,812,605	23,313,002	North Carolina	Dare	93	1
272732	20162	71,564,468	65,082,027	71,564,468	65,082,027	Florida	Monroe	118	3
272741	20162	21,324,277	18,962,864	21,324,277	18,962,864	NA	NA	NA	NA
272767	20184	1,571,993,690	1,479,189,376	1,487,480,388	1,426,438,423	Florida	Bay	117	3
272775	20187	22,593	12,542	22,593	12,542	NA	NA	NA	NA
272793	20207	49,146,807	46,851,134	49,146,339	46,850,666	NA	NA	NA	NA
272796	20207	842,460	661,784	842,460	661,784	NA	NA	NA	NA
272799	20207	103,869	73,793	99,566	70,117	NA	NA	NA	NA
272801	20207	4,626,083	3,976,953	4,626,083	3,976,953	NA	NA	NA	NA
272805	20207	53,877,328	47,576,423	53,004,578	46,747,722	NA	NA	NA	NA
272808	20207	3,353,806	2,871,701	3,353,806	2,871,701	NA	NA	NA	NA
272811	20212	41,724,614	37,089,414	41,724,614	37,089,414	NA	NA	NA	NA
272836	20219	21,294,703	20,063,961	21,294,703	20,063,961	NA	NA	NA	NA
272857	20224	316,026,357	292,519,520	316,026,357	292,519,520	North Carolina	Carteret	105	2
272865	20228	3,006,266	2,674,037	3,006,266	2,674,037	New York	Suffolk	75	1
272876	20233	4,194,779	3,386,609	4,194,779	3,386,609	North Carolina	Hyde	87	1
272887	20248	851	20	851	20	Rhode Island	Washington	74	1
272907	20265	172,428,367	166,699,984	172,428,367	166,699,984	Virginia	Accomack	112	3
272908	20265	28,888,302	25,397,519	28,888,302	25,397,519	NA	NA	NA	NA
272980	20294	727,593	653,042	726,772	652,265	Florida	Palm Beach	156	4
273020	20328	137,388,010	128,468,697	131,167,825	122,989,127	South Carolina	Georgetown	98	2
273029	20335	297,262,547	285,554,492	297,262,547	285,554,492	North Carolina	Brunswick	128	3
273033	20336	484,126	422,551	484,126	422,551	Florida	Taylor	64	0
273039	20336	3,168,767,316	2,960,374,664	3,072,282,541	2,875,360,476	North Carolina	Carteret	126	3
273089	20368	559,801	553,451	544,560	538,694	South Carolina	Charleston	109	2
273119	20378	1,065,384	963,196	1,065,384	963,196	South Carolina	Beaufort	98	2
273134	20395	633,555	521,371	633,555	521,371	NA	NA	NA	NA
273135	20395	103,586,058	94,939,235	103,586,058	94,939,235	North Carolina	Brunswick	94	1
273145	20401	8,615,931	7,136,694	8,615,931	7,136,694	NA	NA	NA	NA
273146	20401	4,693,329,404	4,329,787,790	4,395,886,573	4,066,392,954	North Carolina	New Hanover	75	1
273156	20401	41,291,168	38,586,962	38,707,389	36,122,680	NA	NA	NA	NA
273187	20418	46,792,224	45,279,889	46,792,224	45,279,889	Florida	Brevard	97	2
273208	20425	65,271,265	58,005,412	65,271,265	58,005,412	Florida	Gulf	114	3
273213	20432	759,868,431	697,853,116	738,175,548	677,974,825	South Carolina	Charleston	81	1
273214	20432	20,318,157	18,869,460	19,773,368	18,333,099	Mississippi	Jackson	124	3
273217	20432	2,618,326	2,437,380	2,550,720	2,372,051	New York	Suffolk	124	3
273258	20467	4,502,562	4,003,541	4,502,562	4,003,541	Massachusetts	Nantucket	98	2
273275	20481	87,068,084	79,030,772	87,067,744	79,030,459	Florida	Charlotte	115	3
273279	20481	938,453,382	866,465,273	916,776,563	845,973,406	North Carolina	Pender	89	1
273282	20486	493,646,786	462,703,400	493,646,786	462,703,400	South Carolina	Horry	93	1
273283	20486	309,049,585	300,741,632	309,049,585	300,741,632	Florida	Miami-Dade	70	0
273284	20486	251,701	197,748	251,701	197,748	NA	NA	NA	NA
273320	20500	69		69		NA	NA	NA	NA
273334	20505	6,019	1,537	6,019	1,537	New York	Suffolk	88	1
273340	20511	407,767	325,184	407,767	325,184	Florida	Martin	101	2
273355	20518	7,397,657	6,624,804	7,397,657	6,624,804	Georgia	Camden	98	2
273365	20535	807,145	659,519	807,145	659,519	NA	NA	NA	NA

**North Carolina
Residential Flood**

Response to North Carolina General Statutes § 58-36-15 (d2) (1)

EventID	Year	GU_Loss_wDS	GR_Loss_wDS	GU_Loss_xDS	GR_Loss_xDS	LandfallState	LandfallCounty	WindSpeed	SS_Intensity
273396	20556	255,786,390	234,135,080	255,786,390	234,135,080	Florida	Monroe	100	2
273406	20565	36,157,501	31,629,345	36,157,501	31,629,345	Florida	Monroe	40	0
273409	20565	140,286	108,482	140,286	108,482	NA	NA	NA	NA
273410	20565	1,111,515	778,381	1,111,515	778,381	NA	NA	NA	NA
273421	20569	55,447,218	49,282,320	55,447,218	49,282,320	Florida	Miami-Dade	105	2
273424	20569	187,294	156,024	187,294	156,024	New York	Suffolk	69	0
273474	20596	2,403,472	2,175,195	2,403,472	2,175,195	Florida	Sarasota	111	3
273478	20596	12,267,448	11,038,603	12,267,448	11,038,603	NA	NA	NA	NA
273479	20596	195,663,959	185,260,691	195,663,959	185,260,691	South Carolina	Georgetown	117	3
273492	20601	334,579,357	319,243,883	334,579,357	319,243,883	South Carolina	Georgetown	94	1
273496	20601	12,417,659	11,971,518	12,417,659	11,971,518	Florida	Franklin	79	1
273498	20601	43,218,741	39,434,160	43,218,741	39,434,160	North Carolina	Carteret	114	3
273549	20619	98,908,569	88,916,423	96,591,113	86,862,655	Florida	Levy	135	4
273564	20632	217,813	186,359	217,813	186,359	Massachusetts	Nantucket	52	0
273585	20637	205,821	124,134	205,821	124,134	NA	NA	NA	NA
273588	20637	772,367,644	747,161,490	757,102,674	736,797,538	Florida	Pinellas	118	3
273604	20638	7,721,128	7,121,862	7,721,128	7,121,862	Louisiana	Plaquemines	63	0
273622	20655	9,759,717	8,538,444	9,759,717	8,538,444	NA	NA	NA	NA
273635	20666	221,062,440	202,353,737	221,062,440	202,353,737	NA	NA	NA	NA
273640	20666	968,238	948,821	968,238	948,821	NA	NA	NA	NA
273671	20690	17,412,487	15,052,680	17,412,487	15,052,680	North Carolina	Hyde	80	1
273686	20691	253,519	200,676	253,519	200,676	Florida	Walton	91	1
273688	20691	345,115,971	336,689,765	345,088,471	336,663,585	Georgia	Glynn	113	3
273699	20742	111,982,626	103,123,403	111,982,626	103,123,403	North Carolina	Onslow	116	3
273708	20742	5,111	2,139	5,111	2,139	NA	NA	NA	NA
273717	20750	86,868,172	78,428,622	86,868,172	78,428,622	South Carolina	Georgetown	104	2
273718	20750	374,550,107	363,613,079	374,550,107	363,613,079	Georgia	Liberty	131	4
273733	20761	3,368,115	2,926,935	3,368,115	2,926,935	New York	Nassau	79	1
273744	20789	72,577,180	70,788,578	72,577,180	70,788,578	NA	NA	NA	NA
273747	20789	24,839,300	23,954,100	24,839,300	23,954,100	Florida	Monroe	102	2
273763	20795	1,287,850	1,128,293	1,287,850	1,128,293	Massachusetts	Barnstable	88	1
273798	20808	901,492	780,754	901,492	780,754	NA	NA	NA	NA
273799	20811	12,603	7,624	12,603	7,624	NA	NA	NA	NA
273805	20811	5,824,692	4,964,604	5,824,692	4,964,604	NA	NA	NA	NA
273820	20812	13,285,828	11,563,047	13,285,828	11,563,047	NA	NA	NA	NA
273821	20812	8,703,791	7,918,777	8,703,791	7,918,777	New York	Suffolk	97	2
273843	20815	386,872,204	365,045,013	386,872,204	365,045,013	Georgia	Liberty	56	0
273856	20823	416,981,743	402,139,177	416,981,743	402,139,177	South Carolina	Horry	96	2
273864	20828	2,010,667,541	1,966,190,432	2,010,667,541	1,966,190,432	South Carolina	Georgetown	91	1
273895	20848	8,404,107	7,228,208	8,404,107	7,228,208	South Carolina	Charleston	91	1
273946	20906	304,567	198,777	304,567	198,777	NA	NA	NA	NA
273959	20908	543,213	465,498	543,213	465,498	South Carolina	Charleston	75	1
273964	20920	611,104,433	594,103,800	610,799,751	593,907,906	Florida	Escambia	112	3
273970	20922	174	96	174	96	NA	NA	NA	NA
273994	20945	137,974,488	127,974,421	137,974,488	127,974,421	North Carolina	Carteret	122	3
274025	20953	31,384	13,915	31,384	13,915	NA	NA	NA	NA
274029	20953	72	1	72	1	South Carolina	Charleston	97	2
274032	20953	4,063,753	3,690,022	4,063,753	3,690,022	NA	NA	NA	NA
274045	20957	41,202,495	37,084,111	41,202,495	37,084,111	New York	Suffolk	96	2
274068	20966	13,075,715	12,650,052	13,075,715	12,650,052	Florida	Saint Lucie	102	2
274076	20977	2,571,670,413	2,365,792,239	2,427,301,496	2,249,663,447	Florida	Citrus	82	1
274083	21007	492,945,667	477,646,129	492,945,667	477,646,129	NA	NA	NA	NA
274105	21010	3,204,343	2,875,262	3,204,343	2,875,262	NA	NA	NA	NA
274132	21014	1,026,578,596	964,671,918	1,026,578,596	964,671,918	NA	NA	NA	NA
274140	21015	501,447	440,032	501,447	440,032	Florida	Dixie	107	2
274158	21016	108,457,668	100,967,185	99,953,685	92,970,302	North Carolina	Dare	121	3
274161	21028	27,255,888	26,327,121	27,255,888	26,327,121	NA	NA	NA	NA
274204	21071	1,224,521	1,085,489	1,224,521	1,085,489	North Carolina	Pender	85	1
274253	21082	204,254,417	197,775,943	204,201,902	197,734,710	Alabama	Baldwin	120	3
274276	21093	10,482,980	10,128,639	10,482,980	10,128,639	Florida	Miami-Dade	138	4
274332	21160	2,443,874	2,067,918	2,443,874	2,067,918	Alabama	Baldwin	87	1
274355	21165	2,273,304	2,034,749	2,273,304	2,034,749	North Carolina	Brunswick	74	1
274356	21165	173,168,219	163,132,790	173,168,219	163,132,790	South Carolina	Horry	112	3

**North Carolina
Residential Flood**

Response to North Carolina General Statutes § 58-36-15 (d2) (1)

EventID	Year	GU_Loss_wDS	GR_Loss_wDS	GU_Loss_xDS	GR_Loss_xDS	LandfallState	LandfallCounty	WindSpeed	SS_Intensity
274380	21194	1,556,835,512	1,457,136,712	1,517,827,647	1,429,706,686	Florida	Martin	66	0
274419	21233	1,846,881	1,510,747	1,846,881	1,510,747	Florida	Volusia	91	1
274420	21233	6,688,668	5,475,751	6,688,668	5,475,751	NA	NA	NA	NA
274444	21242	36,459,587	33,187,684	36,459,587	33,187,684	NA	NA	NA	NA
274449	21244	4,977	876	4,977	876	Florida	Monroe	112	3
274496	21256	3,793,582	3,365,885	3,793,582	3,365,885	NA	NA	NA	NA
274503	21275	4,324,534	3,729,194	4,324,534	3,729,194	NA	NA	NA	NA
274585	21328	94,684	46,612	94,684	46,612	NA	NA	NA	NA
274587	21328	1,055,536	827,154	1,055,536	827,154	NA	NA	NA	NA
274608	21339	1,643,429	1,438,437	1,643,429	1,438,437	NA	NA	NA	NA
274611	21339	70,561,536	69,256,238	70,561,536	69,256,238	NA	NA	NA	NA
274612	21339	223,956	185,673	223,956	185,673	Florida	Collier	93	1
274623	21353	9,337,192	8,318,746	9,337,192	8,318,746	NA	NA	NA	NA
274657	21362	4,254,519	3,721,906	4,254,519	3,721,906	Maine	Washington	111	3
274668	21363	319,859	275,485	319,859	275,485	NA	NA	NA	NA
274710	21391	5,100,518	4,605,238	5,100,518	4,605,238	South Carolina	Charleston	81	1
274719	21399	13,053	6,330	13,053	6,330	NA	NA	NA	NA
274726	21408	156,043,658	143,713,064	156,043,658	143,713,064	Alabama	Baldwin	157	5
274734	21412	67	67	67	67	Florida	Monroe	63	0
274736	21412	41,788,843	37,321,488	41,788,843	37,321,488	NA	NA	NA	NA
274741	21412	1,518,847	1,444,317	1,518,847	1,444,317	NA	NA	NA	NA
274748	21412	3,453,016	3,224,147	3,453,016	3,224,147	NA	NA	NA	NA
274760	21419	184,581,068	174,412,377	184,580,323	174,411,640	Georgia	Camden	109	2
274764	21423	1,364,742,162	1,330,003,720	1,364,742,162	1,330,003,720	North Carolina	Brunswick	115	3
274767	21423	44,443	25,753	44,443	25,753	Massachusetts	Dukes	84	1
274768	21423	272,494	234,337	272,494	234,337	Florida	Levy	101	2
274780	21425	3,692	909	3,692	909	NA	NA	NA	NA
274781	21425	3,873,460	3,740,389	3,873,125	3,740,055	Florida	Broward	135	4
274783	21425	23,055,095	20,380,218	23,055,095	20,380,218	Georgia	Chatham	103	2
274790	21426	48,697,465	42,415,759	48,697,465	42,415,759	South Carolina	Beaufort	76	1
274801	21433	18,586,306	16,619,782	18,586,306	16,619,782	New York	Suffolk	76	1
274815	21448	252,018,917	235,219,080	252,018,917	235,219,080	South Carolina	Horry	102	2
274830	21450	153,738	130,430	153,738	130,430	New Jersey	Atlantic	64	0
274857	21496	145,679	134,286	145,679	134,286	Georgia	McIntosh	93	1
274868	21499	341,699,742	309,453,951	295,262,791	266,902,951	North Carolina	Carteret	82	1
274949	21546	183,946,776	176,375,971	183,946,776	176,375,971	Florida	Palm Beach	23	0
274985	21568	353,306	250,100	353,306	250,100	NA	NA	NA	NA
275002	21576	43,103,517	40,260,072	43,103,517	40,260,072	NA	NA	NA	NA
275015	21583	180,828	127,526	180,828	127,526	Florida	Monroe	81	1
275041	21601	141,036,085	136,647,043	141,036,085	136,647,043	NA	NA	NA	NA
275054	21612	105,128	93,666	99,969	88,819	NA	NA	NA	NA
275079	21628	17,323,706	15,226,860	17,323,706	15,226,860	Florida	Flagler	92	1
275081	21628	761,131,122	710,622,062	759,733,650	709,315,549	North Carolina	Brunswick	80	1
275106	21642	831,982	682,771	831,982	682,771	Florida	Saint Johns	102	2
275119	21643	3,670,272	3,158,575	3,670,272	3,158,575	New York	Suffolk	97	2
275159	21665	26,677,492	25,641,806	26,677,492	25,641,806	NA	NA	NA	NA
275162	21674	276,295,235	264,088,790	276,295,235	264,088,790	Florida	Monroe	34	0
275169	21674	309,336,629	289,022,377	309,336,629	289,022,377	North Carolina	Brunswick	101	2
275170	21674	489,907	347,064	489,907	347,064	Massachusetts	Nantucket	79	1
275206	21694	852,070	788,051	852,070	788,051	NA	NA	NA	NA
275208	21699	9,898,701	8,849,111	9,898,701	8,849,111	Florida	Monroe	137	4
275209	21699	1,501,742	1,257,662	1,501,742	1,257,662	NA	NA	NA	NA
275232	21715	533,246,087	511,459,482	521,403,633	501,753,715	Florida	Sarasota	126	3
275236	21715	163,938,993	147,078,020	163,938,993	147,078,020	NA	NA	NA	NA
275247	21719	1,155,119,100	1,077,115,186	1,154,134,696	1,076,178,743	South Carolina	Horry	82	1
275286	21727	5,987,804	5,556,873	5,987,804	5,556,873	NA	NA	NA	NA
275297	21727	553,782	493,310	553,782	493,310	NA	NA	NA	NA
275303	21728	1,364,976	1,146,233	1,364,976	1,146,233	South Carolina	Charleston	98	2
275324	21729	2,324,439,394	2,148,340,987	2,222,468,953	2,056,703,794	North Carolina	Brunswick	94	1
275325	21729	19,019,174	17,703,238	18,231,202	16,947,698	NA	NA	NA	NA
275341	21741	11,861,658	10,361,610	11,861,658	10,361,610	Maine	Washington	86	1
275344	21741	3,642,044	3,119,201	3,642,044	3,119,201	NA	NA	NA	NA
275366	21754	4,400,334	3,827,114	4,400,334	3,827,114	South Carolina	Beaufort	97	2

**North Carolina
Residential Flood**

Response to North Carolina General Statutes § 58-36-15 (d2) (1)

EventID	Year	GU_Loss_wDS	GR_Loss_wDS	GU_Loss_xDS	GR_Loss_xDS	LandfallState	LandfallCounty	WindSpeed	SS_Intensity
275389	21759	257,879,099	244,226,739	236,878,585	230,383,951	Florida	Escambia	123	3
275394	21759	15,307,084	13,421,497	14,699,059	12,837,977	Florida	Taylor	84	1
275399	21761	881,427,471	809,931,741	881,427,471	809,931,741	North Carolina	Pender	75	1
275417	21769	461,237,742	445,440,349	461,237,742	445,440,349	NA	NA	NA	NA
275423	21770	91,184	70,205	91,184	70,205	Florida	Monroe	133	4
275453	21785	76,489,798	71,352,818	76,489,798	71,352,818	Louisiana	Cameron	150	4
275466	21790	36,114,195	32,738,857	36,114,195	32,738,857	Florida	Sarasota	64	0
275485	21805	24,669,439	23,688,021	24,669,439	23,688,021	Georgia	Chatham	127	3
275514	21821	954,717,047	924,183,753	954,717,047	924,183,753	NA	NA	NA	NA
275528	21831	417,760,441	396,521,371	417,760,441	396,521,371	South Carolina	Beaufort	128	3
275542	21832	64	5	64	5	Georgia	Chatham	97	2
275560	21848	3,944,644	3,576,910	3,944,644	3,576,910	Florida	Okaloosa	92	1
275575	21862	731	94	731	94	NA	NA	NA	NA
275603	21876	59,988,635	55,167,918	59,988,635	55,167,918	South Carolina	Charleston	91	1
275629	21894	12,468,433	11,132,331	12,468,433	11,132,331	North Carolina	Carteret	75	1
275635	21894	604,505	457,052	604,505	457,052	NA	NA	NA	NA
275644	21896	51,428,532	47,645,198	51,428,532	47,645,198	North Carolina	Carteret	89	1
275647	21903	3,038,855	2,740,249	3,038,855	2,740,249	North Carolina	Carteret	76	1
275667	21926	2,699,597	2,254,065	2,688,179	2,243,376	Maryland	Worcester	102	2
275701	21942	596,555,097	579,396,153	596,555,097	579,396,153	Florida	Monroe	123	3
275739	21956	1,863,917	1,610,227	1,863,917	1,610,227	South Carolina	Horry	76	1
275745	21962	74,030,957	67,773,987	74,030,957	67,773,987	Florida	Taylor	87	1
275752	21962	57,078,694	53,829,130	57,078,694	53,829,130	South Carolina	Charleston	80	1
275775	21988	51,379,805	45,756,016	51,379,805	45,756,016	North Carolina	Brunswick	115	3
275778	21988	90,402,687	82,329,063	90,402,687	82,329,063	North Carolina	New Hanover	80	1
275797	22005	1,029,098,409	983,915,226	996,143,916	962,395,128	NA	NA	NA	NA
275806	22019	2,124,153	1,902,737	2,055,795	1,836,502	Georgia	McIntosh	96	2
275807	22019	297,469,485	269,638,367	287,765,188	261,087,861	Georgia	McIntosh	94	1
275817	22019	1,028,787,801	958,229,392	987,948,676	920,625,843	North Carolina	Carteret	115	3
275819	22032	5,318,439	4,991,580	5,318,439	4,991,580	NA	NA	NA	NA
275820	22032	2,886,879,125	2,699,587,462	2,704,058,345	2,572,651,218	South Carolina	Georgetown	99	2
275830	22039	23,002,432	20,823,035	23,002,432	20,823,035	North Carolina	Onslow	99	2
275835	22039	96,152,431	85,566,917	94,454,243	83,932,306	North Carolina	Carteret	81	1
275866	22066	88,882,036	80,408,327	88,882,036	80,408,327	Georgia	Camden	78	1
275867	22066	550,038	537,215	550,038	537,215	Florida	Saint Lucie	86	1
275881	22068	352,509	304,117	352,509	304,117	Massachusetts	Barnstable	66	0
275883	22068	35,969,550	34,226,326	35,418,791	33,723,555	Louisiana	Terrebonne	80	1
275884	22068	795,798,838	738,951,371	742,792,208	695,073,245	NA	NA	NA	NA
275885	22068	5,515,196	5,075,031	5,350,000	4,925,825	NA	NA	NA	NA
275929	22114	53,715,652	48,498,758	53,715,652	48,498,758	Florida	Bay	104	2
275942	22114	3,034,272	2,450,787	3,034,272	2,450,787	NA	NA	NA	NA
275953	22134	11,051	5,734	11,051	5,734	Florida	Franklin	108	2
275954	22134	923,268	651,048	923,268	651,048	NA	NA	NA	NA
275978	22149	50,683,492	46,447,842	50,683,492	46,447,842	North Carolina	Carteret	91	1
275984	22170	751,890	670,094	751,890	670,094	NA	NA	NA	NA
275986	22170	205,174,164	193,176,688	205,174,164	193,176,688	South Carolina	Charleston	93	1
275995	22172	6,364,647	5,321,090	6,364,647	5,321,090	NA	NA	NA	NA
276012	22176	344,895,291	333,066,772	338,536,782	328,686,448	Florida	Monroe	57	0
276044	22188	410,115,991	379,473,966	410,115,991	379,473,966	NA	NA	NA	NA
276048	22188	17,012,924	15,176,939	17,012,924	15,176,939	South Carolina	Georgetown	86	1
276059	22194	5,274,348	4,509,208	5,274,348	4,509,208	NA	NA	NA	NA
276063	22194	969,001,471	903,557,369	969,001,471	903,557,369	North Carolina	Brunswick	81	1
276069	22196	1,928,122	1,822,358	1,928,122	1,822,358	Florida	Bay	105	2
276074	22196	3,345,778,494	3,175,516,700	3,181,166,297	3,086,452,633	Florida	Lee	153	4
276076	22199	146,172	99,659	146,172	99,659	South Carolina	Horry	64	0
276132	22274	30,522,207	28,105,300	30,522,207	28,105,300	South Carolina	Georgetown	98	2
276147	22276	443,844,712	422,641,383	443,844,712	422,641,383	North Carolina	Brunswick	104	2
276151	22281	145,884,550	138,484,736	142,194,907	135,051,946	Florida	Monroe	136	4
276167	22284	341,202	254,406	341,202	254,406	Florida	Saint Johns	117	3
276175	22284	106,499,973	100,140,205	106,499,973	100,140,205	Florida	Citrus	72	0
276198	22297	198,519	130,999	198,519	130,999	Florida	Palm Beach	111	3
276236	22304	39,326,950	36,424,046	38,466,985	35,615,294	Florida	Indian River	64	0
276244	22306	96,877,443	87,757,172	96,877,443	87,757,172	Florida	Pinellas	40	0

**North Carolina
Residential Flood**

Response to North Carolina General Statutes § 58-36-15 (d2) (1)

EventID	Year	GU_Loss_wDS	GR_Loss_wDS	GU_Loss_xDS	GR_Loss_xDS	LandfallState	LandfallCounty	WindSpeed	SS_Intensity
276266	22317	255,215,140	233,296,767	255,215,140	233,296,767	South Carolina	Horry	75	1
276270	22332	416,777	296,738	416,777	296,738	Florida	Martin	112	3
276277	22332	42,130,596	38,494,900	42,130,596	38,494,900	North Carolina	Carteret	94	1
276284	22332	133,627	79,888	133,627	79,888	Florida	Dixie	34	0
276288	22333	1,275,582	897,642	1,275,582	897,642	NA	NA	NA	NA
276292	22333	6,414,380	5,590,371	6,414,380	5,590,371	NA	NA	NA	NA
276299	22339	618	138	618	138	Florida	Broward	74	1
276322	22356	1,372,895,494	1,310,602,913	1,298,872,401	1,257,694,391	South Carolina	Georgetown	118	3
276365	22384	4,053,154	3,715,016	4,053,154	3,715,016	Florida	Okaloosa	120	3
276372	22384	31,104,247	30,186,410	30,087,892	29,411,270	Florida	Indian River	78	1
276382	22384	1,333,773,055	1,260,573,233	1,282,065,986	1,226,194,480	Florida	Franklin	116	3
276390	22389	5,124,305	4,114,415	5,124,305	4,114,415	NA	NA	NA	NA
276394	22395	55,212	42,238	55,212	42,238	Florida	Saint Johns	102	2
276396	22395	12,844,223	11,331,579	12,844,223	11,331,579	Florida	Monroe	52	0
276417	22396	19,137	7,206	19,137	7,206	Florida	Franklin	109	2
276435	22403	2,364,871	1,963,707	2,364,871	1,963,707	NA	NA	NA	NA
276490	22418	871	347	871	347	NA	NA	NA	NA
276494	22427	1,024,603	893,143	1,024,603	893,143	NA	NA	NA	NA
276506	22442	157,101,954	148,225,656	152,867,898	144,228,956	Georgia	Liberty	89	1
276525	22456	1,163,790,273	1,071,880,531	1,009,721,099	977,243,928	Texas	Jefferson	144	4
276530	22456	65,976,320	62,053,767	61,069,913	59,361,375	NA	NA	NA	NA
276531	22456	28,760,697	25,010,270	27,662,896	23,956,419	Florida	Monroe	69	0
276538	22463	263	124	263	124	Texas	Matagorda	46	0
276546	22464	637,380	530,626	637,380	530,626	NA	NA	NA	NA
276548	22464	576,521,214	532,466,590	576,255,049	532,218,539	NA	NA	NA	NA
276560	22487	1,260,837	1,111,955	1,260,837	1,111,955	NA	NA	NA	NA
276561	22487	351,651,251	337,960,004	351,433,935	337,750,354	Florida	Monroe	80	1
276565	22487	611,741	477,040	606,605	472,526	Florida	Saint Johns	98	2
276579	22494	143,602,168	135,055,406	139,867,943	131,711,818	Florida	Miami-Dade	187	5
276585	22495	1,650	1,016	1,650	1,016	New York	Suffolk	103	2
276627	22509	23,293	21,768	23,293	21,768	NA	NA	NA	NA
276628	22509	56,126,609	51,912,955	56,126,609	51,912,955	NA	NA	NA	NA
276668	22556	5,276,346,014	4,962,729,626	4,994,514,922	4,729,067,853	North Carolina	Brunswick	135	4
276674	22556	66,602,140	62,120,677	65,275,838	60,876,184	Florida	Citrus	105	2
276684	22561	5,156,318	4,517,927	5,156,318	4,517,927	South Carolina	Charleston	93	1
276700	22570	65,952	42,625	65,952	42,625	NA	NA	NA	NA
276718	22572	221,730,251	207,028,356	221,730,251	207,028,356	South Carolina	Charleston	98	2
276722	22572	12,259,294	11,667,591	12,259,294	11,667,591	NA	NA	NA	NA
276742	22596	566,189	482,244	566,189	482,244	NA	NA	NA	NA
276751	22602	1,448,408	1,240,345	1,448,408	1,240,345	North Carolina	Hyde	64	0
276764	22610	13,603	3,800	13,603	3,800	New York	Suffolk	79	1
276784	22630	8,654,464	7,341,690	8,654,464	7,341,690	NA	NA	NA	NA
276787	22630	153,411,597	141,542,249	153,411,597	141,542,249	North Carolina	New Hanover	104	2
276791	22630	17,631,423	14,061,305	17,631,423	14,061,305	NA	NA	NA	NA
276811	22659	24,066	13,562	24,066	13,562	Florida	Walton	115	3
276833	22676	79,910,459	73,877,466	79,910,459	73,877,466	South Carolina	Charleston	79	1
276835	22676	177,209,660	162,796,207	176,929,768	162,535,642	South Carolina	Charleston	100	2
276836	22676	79,129,982	71,888,124	79,117,078	71,876,193	NA	NA	NA	NA
276841	22676	41,235,997	39,562,505	39,448,486	38,154,981	Alabama	Mobile	69	0
276842	22676	88,245	85,484	83,999	81,786	NA	NA	NA	NA
276874	22715	70,045,100	63,951,462	68,155,711	62,123,255	Virginia	Virginia Bea	117	3
276878	22715	42,887,503	38,674,597	42,887,503	38,674,597	Florida	Taylor	87	1
276881	22715	63,663,606	57,834,772	62,408,355	56,621,299	South Carolina	Charleston	114	3
276887	22723	128,527	75,813	128,527	75,813	South Carolina	Charleston	75	1
276907	22724	4,813,279	4,196,483	4,813,279	4,196,483	Georgia	Glynn	96	2
276933	22761	620,144,443	582,267,165	620,144,443	582,267,165	North Carolina	New Hanover	121	3
276940	22761	49,897,175	42,850,579	49,897,175	42,850,579	NA	NA	NA	NA
276946	22768	98,650,720	92,455,650	98,650,720	92,455,650	North Carolina	Hyde	120	3
276951	22768	4,678,339	4,456,647	4,606,306	4,393,484	Florida	Monroe	102	2
276964	22771	3,467	1,569	3,467	1,569	North Carolina	Carteret	52	0
276977	22776	357,266,330	334,114,578	351,618,481	329,184,117	South Carolina	Charleston	82	1
276983	22776	61,329,787	56,062,973	61,329,787	56,062,973	North Carolina	Dare	106	2
276989	22778	15,196	7,412	15,196	7,412	New Jersey	Cape May	92	1

**North Carolina
Residential Flood**

Response to North Carolina General Statutes § 58-36-15 (d2) (1)

EventID	Year	GU_Loss_wDS	GR_Loss_wDS	GU_Loss_xDS	GR_Loss_xDS	LandfallState	LandfallCounty	WindSpeed	SS_Intensity
277003	22781	8,298,755	7,787,241	8,298,755	7,787,241	Florida	Flagler	114	3
277010	22784	159,518	138,951	159,518	138,951	NA	NA	NA	NA
277011	22784	39,098,038	34,795,388	39,098,038	34,795,388	North Carolina	Hyde	125	3
277030	22792	397,160	348,357	397,160	348,357	Massachusetts	Dukes	80	1
277065	22817	18,312,644	17,565,186	18,312,644	17,565,186	NA	NA	NA	NA
277086	22825	92,536,650	85,210,390	92,536,650	85,210,390	Florida	Citrus	119	3
277088	22825	91,401	73,096	91,401	73,096	Florida	Martin	81	1
277119	22849	329,530,973	319,080,859	324,017,097	315,510,988	NA	NA	NA	NA
277123	22849	1,770,151,855	1,658,835,250	1,701,041,675	1,600,221,378	Florida	Monroe	34	0
277163	22894	1,422	715	1,422	715	Florida	Monroe	129	3
277167	22894	16,162,605	14,946,112	16,162,605	14,946,112	NA	NA	NA	NA
277192	22961	55,206,423	51,131,453	55,206,423	51,131,453	NA	NA	NA	NA
277219	22984	42,592,261	38,974,935	42,592,261	38,974,935	North Carolina	Carteret	69	0
277266	23018	427,754,997	413,908,842	427,754,997	413,908,842	South Carolina	Charleston	103	2
277295	23044	57,730,746	53,406,182	57,730,746	53,406,182	North Carolina	Dare	107	2
277312	23051	333,139	297,693	333,139	297,693	Rhode Island	Washington	79	1
277326	23055	50,356,263	46,671,512	50,356,263	46,671,512	South Carolina	Charleston	107	2
277328	23055	7,514,953	6,712,881	7,282,227	6,497,223	NA	NA	NA	NA
277330	23055	2,156,631,470	2,034,221,423	2,089,288,944	1,973,279,676	North Carolina	Carteret	58	0
277332	23055	27,302,688	24,799,244	26,847,068	24,367,888	North Carolina	Dare	104	2
277338	23055	282,879,795	260,282,285	273,838,323	251,484,161	NA	NA	NA	NA
277339	23055	645,893	525,451	645,893	525,451	NA	NA	NA	NA
277367	23086	2,700,552	2,328,826	2,689,817	2,318,754	Florida	Palm Beach	57	0
277377	23110	220,036	152,429	220,036	152,429	Florida	Franklin	93	1
277390	23111	3,856,947	3,382,439	3,856,947	3,382,439	New York	Suffolk	69	0
277392	23111	17,751	5,840	17,751	5,840	South Carolina	Beaufort	123	3
277406	23124	31,506,700	29,905,291	31,506,700	29,905,291	South Carolina	Charleston	90	1
277415	23126	1,950,353,108	1,838,018,995	1,846,984,811	1,773,119,735	Georgia	Liberty	112	3
277421	23131	54,482	38,304	54,482	38,304	NA	NA	NA	NA
277439	23151	214,773,399	205,714,810	214,773,399	205,714,810	NA	NA	NA	NA
277441	23151	1,163,118	938,794	1,163,118	938,794	NA	NA	NA	NA
277454	23172	417,086,851	396,718,215	417,086,851	396,718,215	North Carolina	Brunswick	113	3
277462	23196	11,351,928	9,235,899	11,351,928	9,235,899	NA	NA	NA	NA
277468	23196	3,088,741	2,613,924	3,088,741	2,613,924	NA	NA	NA	NA
277480	23206	8,310,043	7,059,155	8,310,043	7,059,155	NA	NA	NA	NA
277483	23206	106,315,443	97,794,030	106,315,443	97,794,030	NA	NA	NA	NA
277498	23208	117,770,940	108,690,842	114,846,381	106,098,484	Florida	Franklin	99	2
277500	23208	145,983	125,099	145,983	125,099	Texas	Jefferson	145	4
277586	23261	18,464,449	16,122,518	18,464,449	16,122,518	NA	NA	NA	NA
277610	23292	26,233,414	23,875,106	26,233,414	23,875,106	North Carolina	Onslow	105	2
277643	23302	65,161,953	59,041,524	63,426,156	57,372,264	South Carolina	Charleston	122	3
277680	23315	104,133	92,983	104,133	92,983	Florida	Pinellas	81	1
277686	23325	23		23		NA	NA	NA	NA
277748	23410	78,056,091	70,510,588	78,056,091	70,510,588	Florida	Palm Beach	40	0
277782	23427	140,077,666	130,563,773	140,077,666	130,563,773	North Carolina	Brunswick	95	1
277791	23428	617,047,401	567,779,602	609,285,885	560,598,627	South Carolina	Beaufort	81	1
277800	23436	868,075,591	824,188,050	868,075,591	824,188,050	North Carolina	Carteret	119	3
277813	23436	100,121	76,591	100,121	76,591	Florida	Monroe	90	1
277824	23437	661,731	457,803	661,731	457,803	NA	NA	NA	NA
277846	23448	3,051,271	2,622,658	3,051,271	2,622,658	NA	NA	NA	NA
277847	23448	194,775,655	180,677,233	194,775,655	180,677,233	NA	NA	NA	NA
277869	23471	1,806,916	1,519,383	1,806,916	1,519,383	North Carolina	Carteret	92	1
277870	23471	265,660	227,340	265,660	227,340	New York	Suffolk	83	1
277888	23473	40,651	20,366	40,651	20,366	NA	NA	NA	NA
277912	23483	61,564,592	60,510,858	61,538,594	60,487,385	NA	NA	NA	NA
277939	23518	1,219,729,301	1,176,599,408	1,199,255,567	1,162,901,621	Georgia	Chatham	109	2
277941	23518	8,543,045	8,349,581	8,455,085	8,289,100	Florida	Brevard	29	0
277951	23526	83,146	48,945	83,146	48,945	New York	Suffolk	91	1
277953	23526	12,627,355	11,468,565	12,627,355	11,468,565	NA	NA	NA	NA
277993	23546	65,018,718	63,517,555	65,018,718	63,517,555	NA	NA	NA	NA
277996	23546	1,268,146,930	1,180,179,244	1,262,626,031	1,175,034,691	South Carolina	Georgetown	108	2
278011	23570	81,204	45,207	81,204	45,207	Florida	Monroe	74	1
278020	23577	25,966,451	22,782,731	25,966,451	22,782,731	Massachusetts	Dukes	75	1

**North Carolina
Residential Flood**

Response to North Carolina General Statutes § 58-36-15 (d2) (1)

EventID	Year	GU_Loss_wDS	GR_Loss_wDS	GU_Loss_xDS	GR_Loss_xDS	LandfallState	LandfallCounty	WindSpeed	SS_Intensity
278062	23601	95,522,646	90,283,705	95,522,646	90,283,705	NA	NA	NA	NA
278066	23601	3,770,694	2,853,002	3,770,694	2,853,002	Florida	Palm Beach	98	2
278097	23604	25		25		NA	NA	NA	NA
278104	23613	461,978,754	436,781,035	454,283,740	431,225,898	South Carolina	Charleston	100	2
278128	23631	141,319	125,446	141,319	125,446	NA	NA	NA	NA
278129	23631	195,641	113,764	195,641	113,764	North Carolina	Dare	40	0
278132	23631	24,498,797	24,082,375	24,498,797	24,082,375	NA	NA	NA	NA
278133	23631	26,666	14,238	26,666	14,238	NA	NA	NA	NA
278134	23631	10,286,055	8,669,719	10,286,055	8,669,719	NA	NA	NA	NA
278136	23663	590,111	508,851	590,111	508,851	Florida	Monroe	103	2
278161	23678	7,988,002	6,969,547	7,988,002	6,969,547	Florida	Palm Beach	64	0
278168	23678	6,512	2,328	6,512	2,328	Florida	Taylor	87	1
278230	23704	30,910,279	28,977,131	30,910,279	28,977,131	Florida	Monroe	29	0
278243	23704	1,299,006	1,092,171	1,299,006	1,092,171	North Carolina	Carteret	104	2
278254	23707	4,552,024	4,011,473	4,552,024	4,011,473	NA	NA	NA	NA
278255	23707	3,817,790	3,606,900	3,817,790	3,606,900	NA	NA	NA	NA
278259	23707	103,805,179	96,992,426	103,448,752	96,683,504	Georgia	Camden	93	1
278263	23707	11,578,795	10,130,547	11,305,252	9,867,393	Florida	Walton	81	1
278264	23714	391,061,182	376,934,935	391,061,182	376,934,935	North Carolina	Dare	62	0
278273	23714	2,362,006	2,268,240	2,362,006	2,268,240	Florida	Bay	115	3
278275	23714	10,804,723	9,873,882	10,804,723	9,873,882	Florida	Monroe	73	0
278280	23720	383,842,693	345,529,220	383,842,693	345,529,220	Florida	Gulf	64	0
278289	23720	1,213,610	1,091,977	1,213,610	1,091,977	Louisiana	Plaquemines	54	0
278316	23736	22,724,600	20,406,392	22,724,600	20,406,392	Georgia	Glynn	95	1
278345	23785	411,993	324,319	411,993	324,319	South Carolina	Georgetown	41	0
278347	23785	3,604,892	3,558,817	3,604,892	3,558,817	Florida	Dixie	115	3
278367	23793	408,873,932	374,954,984	408,873,932	374,954,984	North Carolina	Pender	76	1
278383	23818	1,217,005	1,045,878	1,217,005	1,045,878	Florida	Duval	80	1
278386	23818	98,656	82,626	98,656	82,626	Florida	Monroe	184	5
278393	23821	66,082	64,032	66,082	64,032	Florida	Escambia	69	0
278400	23821	909,296	763,169	909,296	763,169	NA	NA	NA	NA
278416	23822	87,154,649	82,120,800	87,154,649	82,120,800	NA	NA	NA	NA
278422	23822	58,538,873	56,609,488	58,538,873	56,609,488	NA	NA	NA	NA
278440	23832	2,557	1,592	2,557	1,592	NA	NA	NA	NA
278446	23832	24,126,774	23,670,602	24,126,774	23,670,602	NA	NA	NA	NA
278447	23832	231,030	201,112	231,030	201,112	Massachusetts	Dukes	97	2
278508	23874	18,625,028	18,026,550	18,625,028	18,026,550	NA	NA	NA	NA
278516	23889	155,818,995	140,643,220	155,818,995	140,643,220	Florida	Monroe	68	0
278525	23889	43,116	20,660	43,116	20,660	Georgia	Chatham	92	1
278544	23892	5,382,390	4,918,195	5,382,390	4,918,195	New York	Suffolk	108	2
278550	23894	2,738,657	1,953,391	2,738,657	1,953,391	New York	Suffolk	47	0
278571	23896	58,571	36,732	58,571	36,732	NA	NA	NA	NA
278607	23912	57,036,704	54,261,044	57,036,704	54,261,044	Florida	Saint Johns	100	2
278616	23922	13,648,712	13,200,716	13,648,712	13,200,716	Florida	Escambia	67	0
278626	23928	13,041,076	11,514,024	13,041,076	11,514,024	North Carolina	Carteret	92	1
278648	23937	1,173	564	1,173	564	Florida	Escambia	83	1
278679	23944	270,351,668	252,879,215	270,351,668	252,879,215	Florida	Citrus	58	0
278683	23947	19,453	8,579	19,453	8,579	NA	NA	NA	NA
278684	23947	964,264	794,219	964,264	794,219	Florida	Manatee	67	0
278691	23947	413,039	329,590	413,039	329,590	Florida	Monroe	40	0
278702	23951	1,001,299,138	925,806,586	894,486,373	859,300,532	South Carolina	Charleston	77	1
278728	23978	150,870,062	141,512,480	150,870,062	141,512,480	North Carolina	Brunswick	101	2
278744	23992	25,066,268	24,318,886	24,955,323	24,231,834	Georgia	Glynn	115	3
278752	23996	163,313,792	149,716,716	162,484,973	148,939,294	Florida	Saint Lucie	114	3
278754	23996	31,865,807	29,499,685	31,425,835	29,067,240	South Carolina	Georgetown	75	1
278761	23996	503,611,264	465,009,394	502,887,117	464,307,675	North Carolina	Brunswick	104	2
278772	23997	369,508,826	337,174,348	369,508,826	337,174,348	NA	NA	NA	NA
278799	24004	445,211,714	428,402,270	445,211,714	428,402,270	North Carolina	Carteret	67	0
278826	24010	879,934,348	841,008,963	837,846,473	814,482,044	Florida	Broward	130	4
278830	24010	9,552	2,432	9,552	2,432	Florida	Miami-Dade	155	4
278834	24010	873,794	728,915	873,794	728,915	NA	NA	NA	NA
278835	24010	1,197,200,726	1,150,593,016	1,163,169,579	1,130,899,293	North Carolina	Brunswick	124	3
278863	24017	418,348,804	392,847,460	418,348,804	392,847,460	NA	NA	NA	NA

**North Carolina
Residential Flood**

Response to North Carolina General Statutes § 58-36-15 (d2) (1)

EventID	Year	GU_Loss_wDS	GR_Loss_wDS	GU_Loss_xDS	GR_Loss_xDS	LandfallState	LandfallCounty	WindSpeed	SS_Intensity
278883	24035	52,568,956	46,620,465	52,568,956	46,620,465	North Carolina	Carteret	108	2
278899	24039	581,813,151	558,281,034	581,813,151	558,281,034	South Carolina	Horry	113	3
278908	24039	379,269,737	351,457,490	370,253,613	342,896,012	Florida	Monroe	103	2
278917	24044	359,701,973	343,796,452	359,701,973	343,796,452	South Carolina	Charleston	118	3
278919	24044	35,656,849	32,582,990	35,656,849	32,582,990	NA	NA	NA	NA
278924	24047	23,323	11,546	23,323	11,546	Rhode Island	Newport	74	1
278925	24047	250,292,270	241,006,629	250,292,270	241,006,629	New York	Nassau	104	2
278952	24058	507,961,588	472,589,051	507,961,588	472,589,051	North Carolina	Brunswick	104	2
278954	24058	16,938,537	15,338,048	16,938,537	15,338,048	North Carolina	Dare	55	0
278963	24067	471	24	471	24	NA	NA	NA	NA
278965	24067	33,964,810	28,695,837	33,964,810	28,695,837	North Carolina	Carteret	91	1
278966	24067	1,170	274	1,170	274	NA	NA	NA	NA
278979	24068	115,863,614	108,312,246	115,863,614	108,312,246	North Carolina	Onslow	117	3
278982	24068	438,934,218	422,526,761	438,934,218	422,526,761	New York	Suffolk	76	1
278999	24075	2,915,370	2,578,724	2,915,283	2,578,680	Florida	Miami-Dade	127	3
279002	24075	258,549,050	243,208,901	258,549,050	243,208,901	North Carolina	Brunswick	103	2
279008	24082	1,794,804	1,462,300	1,794,804	1,462,300	NA	NA	NA	NA
279039	24090	2,138,312	1,868,230	2,138,312	1,868,230	NA	NA	NA	NA
279040	24090	13,675,225	11,270,278	13,675,225	11,270,278	NA	NA	NA	NA
279042	24090	530,993	393,288	530,993	393,288	NA	NA	NA	NA
279044	24094	3,997,097	3,619,550	3,997,097	3,619,550	South Carolina	Charleston	79	1
279061	24096	81,243	48,604	81,243	48,604	NA	NA	NA	NA
279069	24100	684,190	575,008	684,190	575,008	NA	NA	NA	NA
279075	24100	145,765,260	131,144,813	145,765,260	131,144,813	North Carolina	Brunswick	104	2
279112	24134	881,519	743,837	881,519	743,837	NA	NA	NA	NA
279118	24134	1,399	709	1,399	709	NA	NA	NA	NA
279130	24136	57,758,837	54,031,065	57,758,837	54,031,065	North Carolina	Onslow	103	2
279152	24140	62,427,058	57,792,475	62,427,058	57,792,475	North Carolina	Onslow	93	1
279214	24176	184,994	172,833	184,994	172,833	Florida	Okaloosa	125	3
279239	24219	1,291,639,220	1,207,242,876	1,291,639,220	1,207,242,876	North Carolina	Brunswick	77	1
279246	24220	37,284,626	34,743,812	34,942,366	32,505,669	NA	NA	NA	NA
279247	24220	31,895,847	29,054,204	29,965,014	27,199,324	NA	NA	NA	NA
279252	24220	3,306,272,996	3,015,000,634	3,071,172,634	2,806,487,689	North Carolina	Pender	107	2
279268	24238	3,181,250	2,538,969	3,181,250	2,538,969	South Carolina	Charleston	103	2
279276	24242	14,437,905	12,829,820	14,437,905	12,829,820	North Carolina	Carteret	93	1
279278	24242	271,004,569	256,270,342	271,004,569	256,270,342	North Carolina	Brunswick	109	2
279283	24242	128,077,737	122,766,863	128,077,737	122,766,863	Florida	Citrus	113	3
279289	24242	2,652,425	2,253,881	2,652,425	2,253,881	NA	NA	NA	NA
279340	24263	215,681,929	195,883,514	215,681,929	195,883,514	North Carolina	Dare	89	1
279349	24273	5,300	3,728	5,300	3,728	Florida	Sarasota	80	1
279357	24278	17,359	8,215	16,800	7,846	NA	NA	NA	NA
279366	24278	525,226,833	481,194,781	509,255,852	465,496,817	North Carolina	Carteret	103	2
279368	24278	26,734,908	24,014,130	26,110,125	23,404,806	North Carolina	Onslow	104	2
279373	24281	63,452	40,382	63,452	40,382	NA	NA	NA	NA
279381	24286	111,280	62,062	111,280	62,062	Georgia	Liberty	97	2
279404	24287	174,783,842	168,987,852	174,783,842	168,987,852	NA	NA	NA	NA
279430	24301	333,562,482	323,971,604	333,562,482	323,971,604	NA	NA	NA	NA
279432	24301	364,912,220	337,252,281	359,079,030	331,608,682	North Carolina	Carteret	112	3
279441	24308	378,098	293,436	378,098	293,436	North Carolina	New Hanover	64	0
279449	24308	120	53	120	53	Florida	Citrus	125	3
279453	24308	16,921,091	14,822,234	16,921,091	14,822,234	Florida	Miami-Dade	29	0
279459	24322	127,149	84,566	127,149	84,566	South Carolina	Charleston	117	3
279497	24341	1,455	302	1,455	302	Massachusetts	Dukes	71	0
279536	24369	6,265,515	5,772,727	6,265,515	5,772,727	South Carolina	Beaufort	75	1
279562	24410	12,011	8,742	12,011	8,742	Louisiana	Terrebonne	80	1
279567	24419	3,390,471	3,001,188	3,390,471	3,001,188	NA	NA	NA	NA
279569	24419	87,371	78,382	87,371	78,382	NA	NA	NA	NA
279580	24419	100,055,928	92,836,670	100,055,928	92,836,670	NA	NA	NA	NA
279584	24433	92,622,198	87,502,212	85,716,792	82,019,398	South Carolina	Beaufort	107	2
279589	24433	107,126,175	100,799,379	107,126,175	100,799,379	South Carolina	Charleston	113	3
279592	24433	779,670	575,920	779,670	575,920	New York	Suffolk	77	1
279619	24446	56,289,477	51,206,260	55,471,045	50,442,428	NA	NA	NA	NA
279624	24450	1,484,638	1,308,677	1,484,638	1,308,677	NA	NA	NA	NA

**North Carolina
Residential Flood**

Response to North Carolina General Statutes § 58-36-15 (d2) (1)

EventID	Year	GU_Loss_wDS	GR_Loss_wDS	GU_Loss_xDS	GR_Loss_xDS	LandfallState	LandfallCounty	WindSpeed	SS_Intensity
279626	24450	10,614,710	10,165,531	10,614,710	10,165,531	NA	NA	NA	NA
279649	24464	352,610,948	343,393,937	352,610,948	343,393,937	Florida	Miami-Dade	75	1
279665	24468	19		19		Florida	Citrus	69	0
279697	24495	43,675,020	38,372,746	42,138,674	36,896,548	North Carolina	Carteret	81	1
279699	24495	101,198,185	90,358,331	97,310,719	86,599,985	North Carolina	Carteret	92	1
279753	24535	123,011	84,140	123,011	84,140	NA	NA	NA	NA
279764	24545	2,174,109	2,073,122	2,134,534	2,035,085	Florida	Martin	133	4
279777	24546	425,160,797	409,572,527	425,160,797	409,572,527	North Carolina	Pender	114	3
279782	24546	307,597	233,649	307,597	233,649	NA	NA	NA	NA
279786	24567	3,061,430,015	2,863,931,266	2,817,141,798	2,691,565,585	South Carolina	Georgetown	134	4
279788	24567	3,583,889,127	3,288,285,239	3,200,686,215	2,951,941,138	North Carolina	New Hanover	65	0
279789	24567	5,831,093	5,320,504	5,138,289	4,643,381	South Carolina	Beaufort	96	2
279800	24578	37,646,038	34,359,536	37,646,038	34,359,536	North Carolina	Carteret	74	1
279801	24578	841,841	667,298	841,841	667,298	NA	NA	NA	NA
279852	24625	25,045,134	23,056,712	25,045,134	23,056,712	NA	NA	NA	NA
279859	24635	5,545,811	5,040,167	5,545,811	5,040,167	NA	NA	NA	NA
279867	24635	184,910,991	178,772,054	184,910,991	178,772,054	NA	NA	NA	NA
279882	24652	1,552,109	1,284,047	1,473,424	1,210,351	Florida	Monroe	186	5
279912	24675	241,173,561	233,740,274	241,173,561	233,740,274	NA	NA	NA	NA
279916	24675	34,621,131	31,963,438	34,621,131	31,963,438	NA	NA	NA	NA
279917	24675	3,430,333	2,853,749	3,430,333	2,853,749	NA	NA	NA	NA
279928	24681	8,023,401	7,114,164	8,023,401	7,114,164	North Carolina	Dare	85	1
279931	24691	4,458	1,201	4,458	1,201	Georgia	Camden	122	3
280035	24720	35,113	15,726	35,113	15,726	Florida	Monroe	46	0
280056	24723	1,332,801	1,040,605	1,332,801	1,040,605	South Carolina	Charleston	117	3
280059	24723	34,675	14,366	34,675	14,366	Georgia	McIntosh	112	3
280063	24734	191,297,492	185,044,861	188,043,861	183,060,802	NA	NA	NA	NA
280082	24735	631,118	497,261	631,118	497,261	NA	NA	NA	NA
280086	24741	14,187,093	12,979,579	14,187,093	12,979,579	NA	NA	NA	NA
280087	24741	1,948,768	1,687,478	1,948,768	1,687,478	NA	NA	NA	NA
280090	24741	2,020,601	1,928,104	2,020,601	1,928,104	NA	NA	NA	NA
280100	24742	749,384,394	706,153,513	694,848,551	673,026,353	NA	NA	NA	NA
280128	24784	33,855,618	33,053,606	33,855,618	33,053,606	Florida	Indian River	144	4
280138	24800	403,456	370,977	403,456	370,977	NA	NA	NA	NA
280171	24808	78		78		Florida	Brevard	93	1
280204	24814	1,402,317	1,247,449	1,402,317	1,247,449	NA	NA	NA	NA
280215	24814	3,969,010	3,298,605	3,956,736	3,287,466	Florida	Palm Beach	98	2
280218	24823	1,602,090,828	1,565,323,128	1,602,090,828	1,565,323,128	North Carolina	Brunswick	128	3
280245	24832	2,523,729	2,045,258	2,523,729	2,045,258	North Carolina	Hyde	85	1
280263	24847	7,160,422	6,689,478	7,160,422	6,689,478	NA	NA	NA	NA
280285	24865	3,389,581	2,745,423	3,389,581	2,745,423	North Carolina	Carteret	102	2
280286	24865	7,281,838	6,175,631	7,281,838	6,175,631	NA	NA	NA	NA
280305	24887	1,411,584	1,363,802	1,411,584	1,363,802	Florida	Monroe	157	5
280308	24887	206,843,835	197,833,987	206,843,835	197,833,987	Florida	Monroe	64	0
280321	24890	25,112,043	24,407,298	25,112,043	24,407,298	Florida	Wakulla	131	4
280334	24894	175,133,514	159,719,249	161,628,583	146,726,521	South Carolina	Charleston	94	1
280339	24894	693,872,958	654,779,519	637,084,535	618,648,661	NA	NA	NA	NA
280387	24927	191,933	173,100	191,933	173,100	NA	NA	NA	NA
280409	24932	2,528,135	2,008,381	2,528,135	2,008,381	NA	NA	NA	NA
280412	24932	20,789,124	18,851,701	20,789,124	18,851,701	Florida	Saint Johns	117	3
280430	24944	7,476,507	6,615,511	7,476,507	6,615,511	South Carolina	Charleston	114	3
280443	24945	35,365,191	32,134,616	35,365,191	32,134,616	North Carolina	Carteret	113	3
280479	24970	17,074,319	14,578,177	17,074,319	14,578,177	South Carolina	Charleston	82	1
280482	24970	321,845	264,083	321,845	264,083	NA	NA	NA	NA
280493	24971	129,756,888	126,364,841	129,756,888	126,364,841	NA	NA	NA	NA
280498	24973	9,089,056	7,896,348	9,089,056	7,896,348	NA	NA	NA	NA
280505	24973	259	118	259		New Jersey	Atlantic	97	2
280506	24973	866,298	597,681	866,298	597,681	NA	NA	NA	NA
280532	25017	3,130,501	2,740,504	3,130,501	2,740,504	South Carolina	Georgetown	82	1
280534	25017	672,254	527,873	672,254	527,873	Maine	Washington	81	1
280537	25017	72,936,563	66,625,487	72,936,563	66,625,487	North Carolina	Onslow	91	1
280541	25023	41,425,557	39,490,118	41,425,557	39,490,118	Florida	Levy	139	4
280551	25024	907	716	907	716	South Carolina	Horry	75	1

**North Carolina
Residential Flood**

Response to North Carolina General Statutes § 58-36-15 (d2) (1)

EventID	Year	GU_Loss_wDS	GR_Loss_wDS	GU_Loss_xDS	GR_Loss_xDS	LandfallState	LandfallCounty	WindSpeed	SS_Intensity
280571	25040	25,308,751	24,197,308	25,308,751	24,197,308	Louisiana	Cameron	144	4
280581	25040	9,064,555	8,062,390	9,064,555	8,062,390	South Carolina	Georgetown	105	2
280643	25061	54,187,275	49,869,362	49,468,748	45,396,007	North Carolina	Dare	110	2
280653	25063	244,288	193,548	244,288	193,548	North Carolina	Carteret	75	1
280654	25063	166,551	120,179	166,551	120,179	NA	NA	NA	NA
280664	25077	3,500,702	2,868,252	3,431,448	2,803,669	NA	NA	NA	NA
280665	25077	2,661,144,707	2,441,852,554	2,532,236,822	2,322,901,816	South Carolina	Charleston	90	1
280707	25133	24,074,044	22,827,663	24,074,044	22,827,663	South Carolina	Georgetown	76	1
280709	25133	251,188,116	237,871,654	251,188,116	237,871,654	Florida	Monroe	125	3
280718	25137	5,290	2,389	5,290	2,389	New York	Nassau	70	0
280737	25167	970,622	744,811	970,622	744,811	Florida	Collier	103	2
280774	25177	59,771,324	53,892,455	59,771,324	53,892,455	Florida	Hillsborough	82	1
280778	25177	1,784,889,105	1,746,798,108	1,784,889,105	1,746,798,108	Florida	Indian River	78	1
280783	25181	206,726,530	193,857,602	206,726,530	193,857,602	Florida	Sarasota	58	0
280793	25181	51,382	28,504	51,382	28,504	Florida	Monroe	57	0
280804	25187	1,064,291	919,305	1,064,291	919,305	NA	NA	NA	NA
280806	25187	1,071	876	1,071	876	Florida	Franklin	86	1
280837	25196	44,634,070	42,774,427	44,634,070	42,774,427	NA	NA	NA	NA
280871	25221	55,123	39,052	55,123	39,052	South Carolina	Charleston	58	0
280875	25221	223,909,062	213,896,643	223,909,062	213,896,643	North Carolina	Carteret	91	1
280900	25230	200,866	127,321	200,866	127,321	NA	NA	NA	NA
280924	25264	49,137,757	43,252,141	49,137,757	43,252,141	South Carolina	Charleston	97	2
280936	25266	1,950,361	1,813,426	1,950,361	1,813,426	Florida	Brevard	111	3
280938	25266	233,040	152,542	233,040	152,542	Florida	Taylor	88	1
280954	25274	67,044,796	60,251,175	67,044,796	60,251,175	Florida	Bay	87	1
280959	25274	91,083,115	84,210,944	91,083,115	84,210,944	North Carolina	Carteret	127	3
280978	25284	2,259,631	1,897,384	2,259,631	1,897,384	NA	NA	NA	NA
280981	25284	35,352	29,968	35,352	29,968	NA	NA	NA	NA
280998	25289	207,939	140,111	207,939	140,111	NA	NA	NA	NA
281007	25289	2,421,469	1,889,448	2,421,469	1,889,448	NA	NA	NA	NA
281037	25294	2,704,091	2,301,150	2,704,091	2,301,150	North Carolina	Hyde	84	1
281044	25307	30,708	22,475	30,708	22,475	NA	NA	NA	NA
281055	25309	69,813,734	64,999,218	69,813,734	64,999,218	North Carolina	Hyde	120	3
281059	25310	33,136,289	30,232,448	33,136,289	30,232,448	South Carolina	Charleston	101	2
281064	25310	83,772,287	78,089,191	83,772,287	78,089,191	Florida	Monroe	29	0
281091	25318	392,306,299	376,606,695	392,306,299	376,606,695	Georgia	Glynn	140	4
281112	25343	11,982,705	10,617,592	11,982,705	10,617,592	NA	NA	NA	NA
281120	25343	50,140,585	45,302,220	50,140,585	45,302,220	Florida	Citrus	108	2
281145	25355	180,008	104,783	180,008	104,783	NA	NA	NA	NA
281174	25356	9,323,774	8,467,494	9,323,774	8,467,494	Florida	Monroe	110	2
281206	25372	355,684,196	329,949,031	355,684,196	329,949,031	North Carolina	New Hanover	81	1
281243	25382	6,598	2,380	6,598	2,380	NA	NA	NA	NA
281263	25393	8,699,331	8,287,788	8,699,331	8,287,788	Massachusetts	Nantucket	92	1
281278	25400	2,943,083	2,427,447	2,943,083	2,427,447	Georgia	Chatham	93	1
281296	25404	8,166,774	7,002,345	8,166,774	7,002,345	South Carolina	Charleston	94	1
281300	25408	28,808,495	25,829,466	28,808,495	25,829,466	North Carolina	Onslow	109	2
281308	25408	6,361,734	6,026,110	6,361,734	6,026,110	Florida	Monroe	40	0
281358	25468	258,967,527	248,937,360	258,967,527	248,937,360	NA	NA	NA	NA
281361	25468	1,328,505	1,185,089	1,328,505	1,185,089	South Carolina	Charleston	99	2
281383	25489	127,644,482	122,537,986	125,518,332	120,989,738	Florida	Okaloosa	118	3
281394	25496	11,658	4,131	11,658	4,131	Georgia	Glynn	82	1
281395	25496	215,431	151,222	215,431	151,222	NA	NA	NA	NA
281401	25496	298	95	298	95	NA	NA	NA	NA
281454	25516	702,288	563,135	702,288	563,135	Florida	Broward	188	5
281457	25522	14,616,111	13,638,826	14,616,111	13,638,826	Massachusetts	Dukes	128	3
281459	25522	1,132,477	943,638	1,132,477	943,424	Florida	Monroe	111	3
281466	25525	1,444,425	1,204,322	1,444,425	1,204,322	Florida	Monroe	172	5
281481	25532	451,583,096	436,575,623	451,583,096	436,575,623	NA	NA	NA	NA
281489	25532	945,221	808,575	945,221	808,575	Massachusetts	Dukes	33	0
281491	25534	415,134	323,624	415,134	323,624	NA	NA	NA	NA
281499	25534	695,676,279	649,490,920	695,676,279	649,490,920	South Carolina	Horry	111	3
281509	25551	7,383	3,390	7,383	3,390	New York	Suffolk	102	2
281537	25558	1,822,761	1,599,628	1,822,761	1,599,628	South Carolina	Charleston	97	2

**North Carolina
Residential Flood**

Response to North Carolina General Statutes § 58-36-15 (d2) (1)

EventID	Year	GU_Loss_wDS	GR_Loss_wDS	GU_Loss_xDS	GR_Loss_xDS	LandfallState	LandfallCounty	WindSpeed	SS_Intensity
281575	25564	846,461,705	783,711,765	846,461,705	783,711,765	North Carolina	Carteret	104	2
281588	25566	447,152	367,338	447,152	367,338	Florida	Bay	115	3
281595	25566	4,844,444	4,191,723	4,844,444	4,191,723	NA	NA	NA	NA
281601	25569	167,728	138,127	167,728	138,127	NA	NA	NA	NA
281611	25569	127,447,380	117,156,571	127,447,380	117,156,571	NA	NA	NA	NA
281612	25569	183,303,122	169,237,153	183,303,122	169,237,153	North Carolina	Brunswick	87	1
281641	25575	3,619,017	2,915,673	3,619,017	2,915,673	NA	NA	NA	NA
281659	25578	11,324,071	9,888,318	11,218,846	9,787,020	Florida	Monroe	57	0
281662	25578	171	4	171	4	NA	NA	NA	NA
281663	25578	20,828,316	19,384,616	20,819,740	19,377,046	North Carolina	Carteret	82	1
281678	25581	93,181	57,468	93,181	57,468	NA	NA	NA	NA
281681	25590	10,213	5,486	10,213	5,486	NA	NA	NA	NA
281689	25590	9,212,668	7,978,414	9,212,668	7,978,414	New York	Suffolk	108	2
281707	25598	7,193	1,962	7,007	1,874	Georgia	Chatham	116	3
281708	25598	802	434	802	434	Florida	Citrus	135	4
281722	25616	58,397,328	55,340,964	58,397,328	55,340,964	North Carolina	Onslow	122	3
281741	25617	1,248,828	1,039,287	1,248,828	1,039,287	NA	NA	NA	NA
281749	25624	1,946,810	1,532,838	1,946,810	1,532,838	Florida	Monroe	113	3
281765	25647	51,560,511	47,841,535	51,560,511	47,841,535	Georgia	Liberty	101	2
281791	25674	89,457,473	81,584,149	89,457,473	81,584,149	South Carolina	Charleston	81	1
281794	25674	4,123,747	3,303,402	4,123,747	3,303,402	NA	NA	NA	NA
281810	25680	612,609	494,576	612,609	494,576	NA	NA	NA	NA
281834	25692	36,733,451	33,107,572	36,343,806	32,729,249	Florida	Palm Beach	133	4
281856	25705	3,407,353	3,013,151	3,407,353	3,013,151	NA	NA	NA	NA
281861	25711	2,615	458	2,615	458	NA	NA	NA	NA
281862	25711	10,806	3,601	10,806	3,601	New York	Nassau	112	3
281888	25732	65,197	62,040	65,197	62,040	Florida	Miami-Dade	29	0
281891	25733	159,465	109,781	159,465	109,781	NA	NA	NA	NA
281899	25733	179,896	164,769	179,896	164,769	NA	NA	NA	NA
281910	25752	276	6	276	6	New York	Suffolk	105	2
281918	25760	699,938,525	646,995,566	692,068,737	639,934,136	Florida	Palm Beach	81	1
281924	25760	128,306,891	123,620,150	128,306,891	123,620,150	Texas	Jefferson	92	1
281933	25768	31,429,947	29,641,958	31,429,947	29,641,958	South Carolina	Horry	82	1
281950	25780	12,208,055	10,750,280	12,208,055	10,750,280	Florida	Pinellas	29	0
281974	25786	161,377	138,428	161,377	138,428	Florida	Brevard	106	2
281983	25803	1,361,418	1,142,901	1,361,418	1,142,901	Florida	Franklin	109	2
282002	25811	3,031,079	2,789,840	3,031,079	2,789,840	NA	NA	NA	NA
282004	25811	153,507	123,176	153,507	123,176	NA	NA	NA	NA
282008	25811	120,368	98,666	120,368	98,666	NA	NA	NA	NA
282022	25812	921,924,401	882,742,989	921,811,128	882,634,402	North Carolina	Carteret	127	3
282025	25812	1,085,803	1,001,516	1,053,106	969,393	Massachusetts	Dukes	103	2
282036	25821	15,280	6,161	15,280	6,161	New York	Suffolk	115	3
282037	25821	29,433,863	27,167,409	29,433,863	27,167,409	NA	NA	NA	NA
282047	25821	8,663,587	7,724,721	8,590,184	7,655,690	Florida	Brevard	73	0
282079	25843	2,170,195	1,859,457	2,170,195	1,859,457	NA	NA	NA	NA
282084	25843	43,392,051	39,728,311	43,392,051	39,728,311	South Carolina	Georgetown	115	3
282087	25844	276	1	276	1	Massachusetts	Barnstable	101	2
282091	25844	257,429	200,948	257,429	200,948	NA	NA	NA	NA
282100	25852	103,081,854	100,665,207	103,081,854	100,665,207	Georgia	Camden	116	3
282111	25855	9,909,888	8,769,627	9,909,888	8,769,627	NA	NA	NA	NA
282114	25855	241,832	200,968	241,832	200,968	Florida	Sarasota	112	3
282151	25861	3,565,789	3,136,322	3,565,789	3,136,322	Florida	Indian River	111	3
282193	25879	595,759	500,144	595,759	500,144	Florida	Pinellas	52	0
282204	25885	223,914,247	204,548,836	214,687,690	195,792,999	Florida	Monroe	40	0
282205	25885	6,055	2,637	6,055	2,637	NA	NA	NA	NA
282220	25885	1,942,562,260	1,771,045,452	1,883,210,847	1,721,541,755	NA	NA	NA	NA
282251	25904	1,747,561	1,502,286	1,747,561	1,502,286	NA	NA	NA	NA
282262	25911	40,388,548	36,763,490	40,388,548	36,763,490	North Carolina	Dare	97	2
282265	25911	162,041,589	152,998,339	162,041,589	152,998,339	Florida	Duval	105	2
282271	25911	79,411	67,723	79,411	67,723	NA	NA	NA	NA
282291	25932	29,992,801	28,154,359	29,992,801	28,154,359	North Carolina	Hyde	117	3
282292	25932	10,569,369	8,294,682	10,569,369	8,294,682	North Carolina	Hyde	80	1
282301	25932	282,611,915	271,500,559	282,611,915	271,500,559	South Carolina	Georgetown	87	1

**North Carolina
Residential Flood**

Response to North Carolina General Statutes § 58-36-15 (d2) (1)

EventID	Year	GU_Loss_wDS	GR_Loss_wDS	GU_Loss_xDS	GR_Loss_xDS	LandfallState	LandfallCounty	WindSpeed	SS_Intensity
282302	25932	150,135,164	135,797,403	150,135,164	135,797,403	North Carolina	Brunswick	86	1
282312	25935	28,731,280	24,631,208	28,731,280	24,631,208	NA	NA	NA	NA
282320	25935	6,043	1,390	6,043	1,390	NA	NA	NA	NA
282322	25935	730,810,542	708,782,609	730,779,191	708,751,628	Florida	Monroe	48	0
282338	25948	2,293	212	2,293	212	Florida	Manatee	100	2
282355	25957	453,327	351,142	453,327	351,142	Florida	Brevard	76	1
282356	25965	47,787,453	44,576,003	47,787,453	44,576,003	Florida	Monroe	57	0
282364	25965	1,455,570	1,218,798	1,455,570	1,218,798	South Carolina	Charleston	104	2
282367	25965	138,293,746	129,152,105	138,293,746	129,152,105	South Carolina	Charleston	96	2
282370	25967	538,978,333	520,337,223	538,978,333	520,337,223	Florida	Miami-Dade	85	1
282374	25967	108,362,012	102,243,849	108,362,012	102,243,849	South Carolina	Georgetown	108	2
282375	25967	197,465,659	192,453,468	197,465,659	192,453,468	NA	NA	NA	NA
282378	25967	6,493	3,346	6,493	3,346	NA	NA	NA	NA
282411	25983	53,861,445	49,667,706	53,861,445	49,667,706	New Jersey	Ocean	102	2
282417	25984	23,179,054	20,649,385	23,179,054	20,649,385	Florida	Taylor	115	3
282425	25984	776,212,843	755,490,360	776,212,843	755,490,360	Florida	Bay	116	3
282435	25994	790,129	734,777	790,129	734,777	Florida	Citrus	105	2
282441	25994	1,793,662	1,444,916	1,766,423	1,420,177	Florida	Monroe	148	4
282444	25994	46,363,167	41,484,492	46,362,818	41,484,232	North Carolina	Dare	80	1
282466	26005	807	89	807	89	Maine	York	63	0
282489	26013	51,643,527	47,785,400	51,643,527	47,785,400	NA	NA	NA	NA
282493	26013	4,484,570	3,844,014	4,484,570	3,844,014	NA	NA	NA	NA
282518	26018	2,899	617	2,899	617	NA	NA	NA	NA
282521	26018	1,622,750	1,449,533	1,622,750	1,449,533	NA	NA	NA	NA
282540	26038	915,429	793,976	915,429	793,976	Florida	Levy	29	0
282541	26038	787,548,068	725,402,709	787,548,068	725,402,709	South Carolina	Charleston	123	3
282555	26044	1,010,323	795,103	1,010,323	795,103	North Carolina	Hyde	83	1
282567	26048	37,940	28,489	37,316	27,945	Florida	Escambia	87	1
282570	26048	96,205,171	90,957,119	95,776,815	90,630,498	NA	NA	NA	NA
282602	26074	42,405,224	38,917,494	42,405,224	38,917,494	NA	NA	NA	NA
282607	26074	261,691	227,206	261,691	227,206	NA	NA	NA	NA
282611	26074	26,617	11,404	26,617	11,404	Georgia	Liberty	78	1
282612	26074	196,665	138,123	196,665	138,123	Florida	Sarasota	110	2
282659	26100	661,405,869	634,016,447	661,405,869	634,016,447	Florida	Taylor	93	1
282662	26100	14,730,173	13,335,359	14,730,173	13,335,359	NA	NA	NA	NA
282674	26120	465,674,133	451,471,661	465,674,133	451,471,661	Louisiana	Saint Mary	81	1
282729	26145	285,861	213,196	285,861	213,196	North Carolina	Carteret	84	1
282730	26145	2,857,223	2,555,310	2,857,223	2,555,310	New York	Suffolk	128	3
282739	26147	13,943,046	12,370,996	13,943,046	12,370,996	Florida	Monroe	84	1
282748	26150	5,543	4,525	5,543	4,525	New York	Suffolk	104	2
282774	26204	2,322,921	1,978,031	2,322,921	1,978,031	Massachusetts	Dukes	70	0
282788	26208	445,661,886	425,537,649	430,447,671	415,584,993	Florida	Indian River	127	3
282791	26208	2,324,235,929	2,219,391,024	2,249,177,899	2,171,253,987	North Carolina	Brunswick	150	4
282805	26214	4,528	2,453	4,528	2,453	NA	NA	NA	NA
282810	26214	547,954,883	503,698,446	547,945,978	503,690,290	NA	NA	NA	NA
282845	26228	2,036,912,631	1,938,818,046	2,036,912,631	1,938,818,046	North Carolina	New Hanover	117	3
282866	26241	171,973,894	162,048,156	171,973,894	162,048,156	South Carolina	Charleston	131	4
282898	26255	223,139	156,155	212,888	147,359	South Carolina	Horry	64	0
282905	26255	2,678,890,803	2,481,756,031	2,545,021,916	2,371,362,577	Florida	Monroe	86	1
282910	26279	2,782,582	2,500,345	2,782,582	2,500,345	NA	NA	NA	NA
282915	26279	435,703,659	418,046,043	435,703,659	418,046,043	NA	NA	NA	NA
282925	26284	65,516	59,592	65,516	59,592	NA	NA	NA	NA
282926	26284	1,801,335	1,146,718	1,801,335	1,146,718	NA	NA	NA	NA
282949	26289	2,043,628	1,751,718	2,043,628	1,751,718	NA	NA	NA	NA
282972	26312	4,052	827	4,052	827	NA	NA	NA	NA
283011	26326	680,589	490,181	680,589	490,181	NA	NA	NA	NA
283037	26350	919	336	919	336	Florida	Duval	91	1
283101	26384	180,668,603	169,261,281	180,668,603	169,261,281	NA	NA	NA	NA
283153	26405	5,383	1,674	5,383	1,674	Louisiana	Jefferson	105	2
283154	26405	1,164,731	923,453	1,164,731	923,453	Alabama	Baldwin	81	1
283155	26405	374,001	323,069	374,001	323,069	Florida	Franklin	81	1
283170	26409	40,552,381	39,295,182	40,552,381	39,295,182	NA	NA	NA	NA
283203	26416	158,453,306	145,946,240	158,453,306	145,946,240	NA	NA	NA	NA

**North Carolina
Residential Flood**

Response to North Carolina General Statutes § 58-36-15 (d2) (1)

EventID	Year	GU_Loss_wDS	GR_Loss_wDS	GU_Loss_xDS	GR_Loss_xDS	LandfallState	LandfallCounty	WindSpeed	SS_Intensity
283218	26431	25		25		Florida	Bay	120	3
283248	26447	5,555,234	4,899,395	5,555,234	4,899,395	NA	NA	NA	NA
283257	26450	2,374,955	2,118,765	2,374,955	2,118,765	NA	NA	NA	NA
283258	26450	22,690,375	20,125,139	22,690,375	20,125,139	NA	NA	NA	NA
283298	26455	1,696,178	1,504,389	1,696,178	1,504,389	Florida	Taylor	119	3
283304	26457	1,156,775	959,180	1,156,775	959,180	South Carolina	Beaufort	92	1
283321	26467	171,917	157,516	171,917	157,516	NA	NA	NA	NA
283323	26467	1,088,941,280	1,006,479,650	1,083,381,151	1,001,349,410	Florida	Bay	135	4
283368	26496	1,595,225,679	1,534,114,638	1,556,614,993	1,516,321,587	Florida	Citrus	121	3
283380	26499	3,269	1,225	3,269	1,225	NA	NA	NA	NA
283382	26499	25,790,326	24,971,530	25,790,326	24,971,530	Florida	Walton	88	1
283388	26501	96,238,430	93,351,715	96,214,693	93,330,415	South Carolina	Charleston	104	2
283397	26501	18,430	7,322	17,381	6,670	New Jersey	Ocean	79	1
283401	26518	428,231,203	414,967,384	428,231,203	414,967,384	Louisiana	Terrebonne	111	3
283407	26518	3,215,192	2,552,044	3,215,192	2,552,044	North Carolina	Dare	72	0
283410	26538	380,038,067	363,129,341	380,038,067	363,129,341	South Carolina	Horry	92	1
283435	26560	285,612	213,909	278,232	207,349	Florida	Monroe	122	3
283438	26560	241,473,659	227,732,510	233,720,836	220,937,280	North Carolina	Onslow	107	2
283449	26575	122,073,673	117,213,369	122,073,673	117,213,369	South Carolina	Charleston	127	3
283450	26575	332,331,181	316,725,381	326,320,049	311,194,875	Florida	Monroe	105	2
283467	26587	23,282,548	21,111,026	23,282,548	21,111,026	North Carolina	Carteret	104	2
283476	26590	34,283	21,872	34,283	21,872	New York	Suffolk	80	1
283494	26607	10,368,679	9,303,012	10,368,679	9,303,012	North Carolina	Dare	75	1
283538	26638	2,166,800,811	1,997,399,387	2,099,900,929	1,936,609,039	North Carolina	Brunswick	87	1
283542	26638	6,376,599	6,126,682	6,216,583	6,006,862	North Carolina	Brunswick	76	1
283545	26643	127,448	90,425	127,448	90,425	Florida	Monroe	95	1
283555	26644	9,013	4,180	9,013	4,180	NA	NA	NA	NA
283581	26652	222,618,161	205,656,773	222,618,161	205,656,773	North Carolina	Onslow	74	1
283589	26656	282	31	282	31	NA	NA	NA	NA
283595	26657	946,120	636,438	946,120	636,438	NA	NA	NA	NA
283611	26663	38,692,446	35,629,088	38,692,446	35,629,088	NA	NA	NA	NA
283618	26670	150,223,410	137,483,324	150,223,410	137,483,324	North Carolina	Brunswick	102	2
283619	26670	198,255	168,553	198,255	168,553	NA	NA	NA	NA
283621	26670	12,835,617	11,305,005	12,835,617	11,305,005	Georgia	Camden	93	1
283631	26670	13,967	5,027	13,967	5,027	NA	NA	NA	NA
283652	26680	50,272,535	47,245,005	50,272,535	47,245,005	Florida	Monroe	40	0
283662	26687	212,843,691	206,962,561	212,843,691	206,962,561	Florida	Franklin	93	1
283710	26742	7,829	3,366	7,829	3,366	NA	NA	NA	NA
283723	26743	16,589,916	14,331,626	16,589,916	14,331,626	Massachusetts	Dukes	88	1
283737	26745	1,379,285	1,247,554	1,379,285	1,247,554	NA	NA	NA	NA
283740	26745	108		108		Rhode Island	Washington	74	1
283792	26807	33,120,975	32,098,932	33,120,975	32,098,932	NA	NA	NA	NA
283795	26807	325,720	246,683	325,720	246,683	Massachusetts	Dukes	75	1
283813	26811	1,075,767	1,058,583	1,075,767	1,058,583	Florida	Franklin	83	1
283864	26836	198,274,881	191,545,824	192,550,074	187,500,796	Louisiana	Plaquemines	89	1
283874	26836	856,260	719,215	728,945	600,717	North Carolina	Hyde	85	1
283897	26847	1,537,436	1,320,571	1,537,436	1,320,571	NA	NA	NA	NA
283902	26872	40,075,769	39,039,331	40,075,769	39,039,331	NA	NA	NA	NA
283931	26883	107,374	84,542	107,374	84,542	NA	NA	NA	NA
283948	26892	6,253	2,020	6,253	2,020	North Carolina	Dare	34	0
283983	26951	47,018,509	41,823,752	47,018,509	41,823,752	NA	NA	NA	NA
283985	26951	19,872,356	19,303,222	19,872,356	19,303,222	South Carolina	Beaufort	79	1
283986	26962	1,353,279,096	1,264,558,359	1,307,081,125	1,222,257,023	South Carolina	Georgetown	80	1
283989	26962	265,829	178,659	257,367	171,677	NA	NA	NA	NA
283994	26962	46,650,508	41,588,615	46,650,508	41,588,615	North Carolina	Carteret	74	1
283998	26966	12,393	3,724	12,393	3,724	Florida	Lee	133	4
284004	26966	203,655	135,283	203,655	135,283	NA	NA	NA	NA
284016	26975	7,933	2,471	7,933	2,471	NA	NA	NA	NA
284020	26977	56,414,189	50,190,360	56,414,189	50,190,360	North Carolina	Carteret	95	1
284029	26990	799,900,168	749,886,071	785,892,260	738,484,956	North Carolina	Pender	143	4
284032	26990	3,556,678	2,961,190	3,464,633	2,875,098	North Carolina	Carteret	87	1
284033	26990	125,096,789	116,203,501	121,028,780	112,546,577	NA	NA	NA	NA
284049	26993	727,228	643,245	727,228	643,245	NA	NA	NA	NA

**North Carolina
Residential Flood**

Response to North Carolina General Statutes § 58-36-15 (d2) (1)

EventID	Year	GU_Loss_wDS	GR_Loss_wDS	GU_Loss_xDS	GR_Loss_xDS	LandfallState	LandfallCounty	WindSpeed	SS_Intensity
284051	26993	9,580,880	8,473,102	9,580,880	8,473,102	North Carolina	Onslow	72	0
284052	26993	5		5		Florida	Dixie	125	3
284067	27011	410,340,166	395,653,219	410,340,166	395,653,219	North Carolina	New Hanover	127	3
284078	27017	102,742	76,777	102,742	76,777	Florida	Broward	53	0
284100	27056	345,007,825	324,915,624	344,993,943	324,902,388	North Carolina	Brunswick	92	1
284101	27056	66,090	34,397	66,090	34,397	Georgia	Liberty	76	1
284109	27066	57,911,358	51,349,132	57,911,358	51,349,132	NA	NA	NA	NA
284110	27066	6,581,044	5,963,635	6,581,044	5,963,635	Georgia	Chatham	78	1
284130	27075	210,027	148,864	210,027	148,864	NA	NA	NA	NA
284151	27079	24,870	8,650	24,536		Florida	Manatee	115	3
284162	27079	2,622,872	2,189,490	2,622,872	2,189,490	Louisiana	Iberia	61	0
284175	27081	324,315	225,686	324,315	225,686	North Carolina	Carteret	63	0
284177	27089	91,172,039	82,766,280	91,172,039	82,766,280	South Carolina	Charleston	98	2
284265	27175	5,802,650	5,221,018	5,802,650	5,221,018	South Carolina	Georgetown	72	0
284295	27183	406,231	361,480	406,231	361,480	Florida	Monroe	43	0
284299	27188	1,140,106,363	1,094,386,549	1,140,106,363	1,094,386,549	North Carolina	Brunswick	115	3
284306	27197	4,533,108	4,088,988	4,533,108	4,088,988	Florida	Walton	92	1
284339	27211	59,625,108	55,563,112	58,097,036	54,075,967	Florida	Monroe	81	1
284348	27212	3,149,190	3,074,654	3,149,190	3,074,654	NA	NA	NA	NA
284370	27253	2,445,504	2,145,477	2,445,504	2,145,477	NA	NA	NA	NA
284372	27253	6,587,730	5,656,596	6,587,730	5,656,596	North Carolina	Carteret	81	1
284377	27253	3,522,004	2,995,158	3,522,004	2,995,158	NA	NA	NA	NA
284389	27266	60,203	52,564	60,203	52,564	NA	NA	NA	NA
284390	27266	18,923,771	17,250,662	18,923,771	17,250,662	NA	NA	NA	NA
284399	27276	3,589,693,511	3,233,689,738	3,376,588,894	3,043,204,942	NA	NA	NA	NA
284408	27285	75,114	68,298	75,114	68,298	Florida	Monroe	89	1
284420	27292	760,926,088	716,852,699	754,239,874	711,833,389	Florida	Charlotte	48	0
284429	27292	90,472	55,570	90,472	55,570	North Carolina	Carteret	57	0
284434	27293	1,861,486,405	1,760,043,585	1,818,542,130	1,730,832,113	Florida	Okaloosa	109	2
284443	27294	2,709,345	2,426,519	2,709,345	2,426,519	NA	NA	NA	NA
284444	27294	2,076,661	1,757,166	2,076,661	1,757,166	NA	NA	NA	NA
284453	27302	9,137,783	7,694,593	9,137,783	7,694,593	New York	Suffolk	103	2
284454	27302	5,396,129	4,577,224	5,396,129	4,577,224	Georgia	Chatham	76	1
284501	27327	77,912,462	70,689,471	77,912,462	70,689,471	NA	NA	NA	NA
284502	27327	181,335,152	165,692,965	181,335,152	165,692,965	NA	NA	NA	NA
284517	27340	269,281,635	258,930,629	269,281,635	258,930,629	NA	NA	NA	NA
284527	27344	29		29		NA	NA	NA	NA
284547	27345	44,608,506	39,854,525	44,608,506	39,854,525	NA	NA	NA	NA
284562	27351	76,763,334	70,243,332	76,763,334	70,243,332	North Carolina	Carteret	99	2
284580	27372	396,236,729	384,169,296	396,236,729	384,169,296	NA	NA	NA	NA
284593	27384	276,348,358	254,965,444	276,348,358	254,965,444	Louisiana	Plaquemines	76	1
284601	27384	12,431,730	10,804,236	12,431,730	10,804,236	South Carolina	Charleston	97	2
284674	27409	12,343,580	11,816,193	11,290,893	11,156,194	Florida	Saint Johns	109	2
284683	27412	3,992,066,322	3,663,217,466	3,728,566,307	3,431,238,500	South Carolina	Horry	105	2
284709	27426	1,548,738	1,379,644	1,548,738	1,379,644	Florida	Taylor	86	1
284715	27426	1,125,921	845,162	1,125,921	845,162	NA	NA	NA	NA
284717	27426	39,213,726	34,011,749	39,213,726	34,011,749	NA	NA	NA	NA
284725	27428	20,313	12,037	20,313	12,037	North Carolina	Dare	63	0
284740	27442	19,109,125	18,340,593	19,109,125	18,340,593	Florida	Taylor	121	3
284745	27442	27,265,123	26,633,422	27,265,123	26,633,422	South Carolina	Beaufort	79	1
284755	27446	6,832,656	6,489,279	6,832,656	6,489,279	NA	NA	NA	NA
284763	27446	1,271,499,365	1,172,536,953	1,268,057,572	1,169,371,873	North Carolina	New Hanover	76	1
284765	27447	145,331,803	141,901,902	145,331,803	141,901,902	NA	NA	NA	NA
284797	27461	17,951,516	15,929,920	17,951,516	15,929,920	NA	NA	NA	NA
284854	27500	282,476	222,431	282,476	222,431	North Carolina	Pender	64	0
284855	27500	98,790,429	88,181,800	98,790,429	88,181,800	Georgia	Liberty	40	0
284866	27502	51,346	30,628	51,346	30,628	Georgia	Chatham	79	1
284869	27502	102,178,314	94,323,304	102,178,314	94,323,304	Florida	Monroe	97	2
284874	27502	871	459	871	459	NA	NA	NA	NA
284894	27510	30,368	15,651	30,368	15,651	NA	NA	NA	NA
284902	27510	24,660	11,940	24,660	11,940	NA	NA	NA	NA
284918	27521	115,348	93,077	112,747	90,724	NA	NA	NA	NA
284941	27534	578,877,992	553,363,819	578,877,992	553,363,819	Georgia	McIntosh	95	1

**North Carolina
Residential Flood**

Response to North Carolina General Statutes § 58-36-15 (d2) (1)

EventID	Year	GU_Loss_wDS	GR_Loss_wDS	GU_Loss_xDS	GR_Loss_xDS	LandfallState	LandfallCounty	WindSpeed	SS_Intensity
284954	27540	602	131	602	131	Florida	Taylor	81	1
284962	27547	153,706,924	142,808,011	153,706,924	142,808,011	North Carolina	Brunswick	90	1
284970	27547	8,145,051	7,305,190	8,145,051	7,305,190	Florida	Taylor	87	1
284973	27549	130	3	130	3	Georgia	Glynn	115	3
284980	27549	150,462	101,522	150,462	101,522	NA	NA	NA	NA
284985	27549	86,582	71,451	86,582	71,451	NA	NA	NA	NA
284986	27559	9,774	4,792	9,774	4,792	NA	NA	NA	NA
285016	27574	1,519,024	1,113,390	1,519,024	1,113,390	NA	NA	NA	NA
285032	27576	133,360,509	126,116,800	133,360,509	126,116,800	New York	Nassau	103	2
285039	27576	250,487,168	241,525,693	250,487,168	241,525,693	NA	NA	NA	NA
285058	27579	16,282,675	13,816,435	16,282,675	13,816,435	NA	NA	NA	NA
285081	27595	8,905,516	8,623,611	8,905,516	8,623,611	NA	NA	NA	NA
285082	27595	13,023	4,784	13,023	4,784	NA	NA	NA	NA
285118	27616	300,589,778	273,490,813	300,589,778	273,490,813	North Carolina	Carteret	110	2
285133	27623	131,665,881	122,526,545	131,665,881	122,526,545	NA	NA	NA	NA
285140	27640	88,970	43,715	88,970	43,715	NA	NA	NA	NA
285144	27640	2,340,226	2,219,379	2,340,226	2,219,379	NA	NA	NA	NA
285146	27642	23,241,808	20,579,677	23,241,808	20,579,677	NA	NA	NA	NA
285150	27642	732,521	712,732	732,521	712,732	Florida	Franklin	95	1
285177	27645	450,956	338,572	450,956	338,572	NA	NA	NA	NA
285179	27645	174,703,986	158,133,994	170,240,377	153,803,339	NA	NA	NA	NA
285182	27645	1,344,624,881	1,244,260,297	1,303,694,904	1,207,022,339	South Carolina	Georgetown	112	3
285219	27668	186,974,190	172,304,428	186,974,190	172,304,428	South Carolina	Georgetown	100	2
285222	27668	57,260	33,357	57,260	33,357	New York	Suffolk	108	2
285225	27668	931,610,127	884,513,633	931,610,127	884,513,633	Florida	Lee	29	0
285244	27675	1,297,377	1,088,605	1,297,377	1,088,605	South Carolina	Charleston	123	3
285249	27683	2,405,298	2,242,310	2,318,103	2,170,928	NA	NA	NA	NA
285272	27689	287,853	214,630	287,853	214,630	NA	NA	NA	NA
285362	27720	2,016	1,816	2,016	1,816	NA	NA	NA	NA
285394	27730	3,664	708	3,664	708	NA	NA	NA	NA
285399	27730	454,145	367,235	454,145	367,235	North Carolina	Carteret	79	1
285418	27753	123,482	107,322	123,482	107,322	NA	NA	NA	NA
285453	27785	72,665,760	66,045,754	72,665,760	66,045,754	North Carolina	Dare	107	2
285464	27800	131,354	110,109	131,354	110,109	NA	NA	NA	NA
285514	27849	7,658	2,578	7,658	2,578	Massachusetts	Dukes	127	3
285515	27849	797,462	639,570	797,462	639,570	Georgia	Glynn	118	3
285571	27878	7,758	6,998	7,758	6,998	NA	NA	NA	NA
285603	27890	773,018	713,334	773,018	713,334	Massachusetts	Barnstable	78	1
285623	27895	40,880,502	39,430,203	40,880,502	39,430,203	NA	NA	NA	NA
285631	27895	51,800	26,787	51,800	26,787	NA	NA	NA	NA
285637	27904	1,559,523,376	1,512,487,958	1,528,234,991	1,499,170,515	Florida	Monroe	128	3
285658	27921	69,037	41,310	69,037	41,310	NA	NA	NA	NA
285699	27947	114,909	105,649	114,909	105,649	Florida	Saint Johns	69	0
285700	27947	106,776,866	99,791,353	106,776,866	99,791,353	Florida	Taylor	80	1
285717	27951	10,059	7,397	10,059	7,397	NA	NA	NA	NA
285718	27951	4,627,008	3,960,018	4,627,008	3,960,018	NA	NA	NA	NA
285724	27956	48,992,410	44,004,851	47,671,723	42,763,671	Georgia	Glynn	96	2
285739	27964	9,638,746	8,399,055	9,638,746	8,399,055	NA	NA	NA	NA
285744	27968	776,460,337	750,844,175	776,460,337	750,844,175	NA	NA	NA	NA
285755	27968	84,957,018	83,146,262	84,957,018	83,146,262	NA	NA	NA	NA
285815	27988	28,395,239	25,217,294	28,395,239	25,217,294	North Carolina	Dare	120	3
285867	28014	65,260	33,163	65,260	33,163	Georgia	McIntosh	64	0
285869	28014	55,407,697	49,972,562	55,407,697	49,972,562	North Carolina	Carteret	81	1
285878	28014	190,290,280	181,078,361	190,290,280	181,078,361	North Carolina	Hyde	122	3
285892	28027	8,453,024	7,186,547	8,453,024	7,186,547	North Carolina	Carteret	52	0
285910	28037	2,345,519	2,091,342	2,345,519	2,091,342	NA	NA	NA	NA
285944	28048	26,380	17,997	26,380	17,997	NA	NA	NA	NA
285947	28048	18,060	7,283	18,060	7,283	Massachusetts	Dukes	102	2
285955	28055	3,112,684	2,857,046	3,112,684	2,857,046	Florida	Broward	129	3
285957	28055	20,769,871	17,782,270	20,769,871	17,782,270	NA	NA	NA	NA
285978	28073	248,239,717	225,217,450	248,239,717	225,217,450	South Carolina	Charleston	99	2
286002	28078	22,725	15,267	22,725	15,267	NA	NA	NA	NA
286011	28078	33,515,502	29,972,559	33,515,502	29,972,559	North Carolina	Onslow	76	1

**North Carolina
Residential Flood**

Response to North Carolina General Statutes § 58-36-15 (d2) (1)

EventID	Year	GU_Loss_wDS	GR_Loss_wDS	GU_Loss_xDS	GR_Loss_xDS	LandfallState	LandfallCounty	WindSpeed	SS_Intensity
286013	28078	14,198,575	10,835,009	14,198,575	10,835,009	NA	NA	NA	NA
286023	28084	2,563,289	2,166,620	2,563,289	2,166,620	NA	NA	NA	NA
286039	28098	9,821,556	8,654,418	9,821,556	8,654,418	South Carolina	Charleston	99	2
286042	28098	1,281,047	1,015,678	1,281,047	1,015,678	NA	NA	NA	NA
286043	28098	3,505,381	2,856,639	3,505,381	2,856,639	North Carolina	Carteret	97	2
286049	28098	289,916,572	272,955,227	289,916,572	272,955,227	North Carolina	Brunswick	74	1
286056	28115	70,841,391	67,331,555	67,489,161	65,381,994	Florida	Monroe	122	3
286070	28115	3,833,106,670	3,531,658,091	3,608,939,668	3,348,536,036	South Carolina	Horry	69	0
286092	28126	4,207	2,586	4,207	2,586	NA	NA	NA	NA
286094	28126	63,764	35,393	63,764	35,393	Rhode Island	Washington	109	2
286098	28147	837,639,639	791,406,977	837,639,639	791,406,977	South Carolina	Horry	87	1
286106	28147	1,437,673	1,197,030	1,437,673	1,197,030	NA	NA	NA	NA
286121	28187	11,867,915	10,735,958	11,867,915	10,735,958	NA	NA	NA	NA
286132	28187	352,047	308,521	352,047	308,521	Louisiana	Jefferson	110	2
286138	28195	448,072,041	422,794,299	448,072,041	422,794,299	Florida	Saint Johns	114	3
286156	28211	47,784,241	42,986,178	47,564,235	42,775,422	Georgia	Chatham	91	1
286188	28220	163,754	144,809	163,754	144,809	New York	Suffolk	94	1
286198	28231	1,053,923	819,014	1,053,923	819,014	NA	NA	NA	NA
286201	28231	11,920,612	11,113,209	11,920,612	11,113,209	Georgia	Liberty	116	3
286208	28231	796,783	665,847	796,783	665,847	NA	NA	NA	NA
286223	28235	6,222,717	5,656,731	6,222,717	5,656,731	NA	NA	NA	NA
286235	28235	2,082,581	1,845,084	2,082,581	1,845,084	Florida	Taylor	117	3
286244	28236	10,717,009	9,602,245	10,717,009	9,602,245	NA	NA	NA	NA
286258	28258	6,158,659	5,650,795	6,158,659	5,650,795	Florida	Taylor	40	0
286314	28278	33,846	23,795	33,846	23,795	NA	NA	NA	NA
286327	28282	13,152,610	11,360,934	13,152,610	11,360,934	NA	NA	NA	NA
286339	28282	494,481,906	474,968,383	494,481,906	474,968,383	North Carolina	Dare	40	0
286343	28292	408,870,298	372,938,245	408,870,298	372,938,245	North Carolina	Hyde	77	1
286346	28292	3,373	1,063	3,373	1,063	NA	NA	NA	NA
286355	28292	229,420,600	205,484,326	229,420,600	205,484,326	North Carolina	Onslow	93	1
286376	28299	29,408,141	25,904,025	29,408,141	25,904,025	NA	NA	NA	NA
286414	28321	1,302,330	876,714	1,302,330	876,714	NA	NA	NA	NA
286415	28321	14,144,469	12,578,767	14,144,469	12,578,767	Florida	Bay	87	1
286424	28321	1,032	52	1,032	52	New York	Suffolk	98	2
286427	28344	10,525,669	9,225,432	10,525,669	9,225,432	Florida	Taylor	85	1
286440	28352	405,880,593	386,402,055	378,577,740	363,616,289	New York	Nassau	129	3
286445	28352	381,882,977	367,391,829	373,663,729	362,159,256	Florida	Monroe	101	2
286454	28357	238,567,236	225,359,555	238,567,236	225,359,555	Florida	Monroe	54	0
286460	28357	17,949,880	17,395,150	17,949,880	17,395,150	Florida	Palm Beach	101	2
286470	28363	32,397,153	29,038,176	32,397,153	29,038,176	Florida	Manatee	91	1
286476	28363	412,742,067	396,316,981	412,742,067	396,316,981	North Carolina	Brunswick	86	1
286490	28367	20,070,406	17,694,008	20,070,406	17,694,008	Florida	Monroe	90	1
286503	28381	256,241	212,436	256,241	212,436	South Carolina	Charleston	104	2
286512	28381	120,543,581	111,192,588	120,424,666	111,080,292	North Carolina	Carteret	94	1
286513	28381	529	362	529	362	NA	NA	NA	NA
286527	28411	14		14		NA	NA	NA	NA
286535	28421	18,988,546	17,244,673	18,988,546	17,244,673	NA	NA	NA	NA
286595	28440	424	265	424	265	Florida	Miami-Dade	90	1
286604	28446	6,120,597	5,417,445	6,120,597	5,417,445	NA	NA	NA	NA
286616	28447	24,244,086	22,164,267	24,244,086	22,164,267	South Carolina	Charleston	102	2
286659	28461	70,412,201	63,552,515	70,412,201	63,552,515	NA	NA	NA	NA
286663	28461	5,439,777	4,768,613	5,439,777	4,768,613	Florida	Brevard	93	1
286664	28475	999	676	999	676	NA	NA	NA	NA
286687	28478	326,781,995	303,091,061	326,781,995	303,091,061	North Carolina	Brunswick	74	1
286692	28483	6,755,306	6,326,386	6,755,306	6,326,386	NA	NA	NA	NA
286693	28483	38,638,353	37,408,384	38,638,353	37,408,384	Louisiana	Terrebonne	112	3
286740	28531	5,152,825	4,493,111	4,971,671	4,321,331	NA	NA	NA	NA
286755	28532	3,893,246	3,630,340	3,893,246	3,630,340	NA	NA	NA	NA
286758	28532	72,516	67,350	72,516	67,350	Florida	Taylor	80	1
286760	28532	275,412	221,222	275,412	221,222	Florida	Monroe	62	0
286773	28538	323,178,188	311,713,035	323,178,188	311,713,035	Rhode Island	Newport	73	0
286791	28541	288,869,770	276,134,275	288,869,770	276,134,275	Florida	Miami-Dade	132	4
286802	28545	3,140,068	2,666,513	3,140,068	2,666,513	NA	NA	NA	NA

**North Carolina
Residential Flood**

Response to North Carolina General Statutes § 58-36-15 (d2) (1)

EventID	Year	GU_Loss_wDS	GR_Loss_wDS	GU_Loss_xDS	GR_Loss_xDS	LandfallState	LandfallCounty	WindSpeed	SS_Intensity
286820	28546	15,627,301	14,034,600	15,627,301	14,034,600	Florida	Dixie	115	3
286825	28547	476,155	351,445	476,155	351,445	NA	NA	NA	NA
286829	28547	25,602,499	22,490,956	25,602,499	22,490,956	NA	NA	NA	NA
286838	28549	30,772,466	27,642,282	30,772,466	27,642,282	North Carolina	Carteret	71	0
286843	28549	2,521,487	2,231,128	2,521,487	2,231,128	New York	Suffolk	75	1
286857	28556	26,029,752	24,588,002	26,029,752	24,588,002	South Carolina	Beaufort	51	0
286925	28605	143,890	136,932	143,890	136,932	NA	NA	NA	NA
286942	28614	305,328,633	296,360,952	305,328,633	296,360,952	NA	NA	NA	NA
286955	28620	31,136,164	30,205,495	31,136,164	30,205,495	Florida	Walton	127	3
286978	28639	877	436	877	436	Florida	Saint Johns	73	0
287030	28694	316,986,177	302,451,385	316,986,177	302,451,385	North Carolina	Dare	124	3
287050	28711	120,379,126	116,671,464	120,379,126	116,671,464	South Carolina	Beaufort	109	2
287085	28737	686,631,112	668,582,023	686,631,112	668,582,023	South Carolina	Georgetown	117	3
287086	28737	415,112,772	401,442,474	415,112,772	401,442,474	NA	NA	NA	NA
287090	28737	276,516,807	268,750,964	276,516,807	268,750,964	Florida	Broward	139	4
287109	28743	5,641,036	5,469,818	5,641,036	5,469,818	Florida	Escambia	81	1
287123	28748	959,519	737,651	959,519	737,651	Florida	Miami-Dade	150	4
287171	28781	92,904	82,391	92,904	82,391	NA	NA	NA	NA
287179	28797	17,673,102	16,070,668	17,673,102	16,070,668	Florida	Citrus	72	0
287181	28797	7,947,741	7,016,354	7,947,741	7,016,354	Florida	Lee	121	3
287186	28807	250,141,746	239,480,835	250,141,746	239,480,835	Florida	Sarasota	100	2
287220	28823	608,886,129	588,306,680	608,886,129	588,306,680	North Carolina	Hyde	74	1
287246	28831	13,295,067	11,228,663	13,295,067	11,228,663	North Carolina	Carteret	85	1
287253	28831	1,255	679	1,255	679	Florida	Volusia	92	1
287263	28840	1,477,854	1,269,137	1,477,854	1,269,137	North Carolina	Carteret	76	1
287278	28863	110,633,130	108,195,107	110,633,130	108,195,107	Georgia	Glynn	91	1
287297	28872	63,039,444	61,242,554	63,039,444	61,242,554	North Carolina	Pender	26	0
287299	28872	10,740,210	10,239,537	10,740,210	10,239,537	Georgia	McIntosh	101	2
287330	28918	18,463,918	16,393,996	18,463,918	16,393,996	South Carolina	Beaufort	115	3
287359	28924	104,146	72,543	104,146	72,543	NA	NA	NA	NA
287360	28924	19,697	9,702	19,697	9,702	South Carolina	Charleston	51	0
287369	28927	33,795	24,371	33,795	24,371	NA	NA	NA	NA
287371	28927	1,694,149	1,254,834	1,694,149	1,254,834	NA	NA	NA	NA
287373	28929	83,634,698	77,628,207	83,634,698	77,628,207	North Carolina	Onslow	120	3
287382	28929	236,666,784	223,539,183	236,666,784	223,539,183	Florida	Brevard	81	1
287389	28940	7,821	5,331	7,821	5,331	Florida	Brevard	105	2
287395	28940	52,826,906	48,584,530	52,826,906	48,584,530	North Carolina	Dare	81	1
287402	28940	1,405,262	1,157,823	1,405,262	1,157,823	Georgia	Glynn	81	1
287405	28940	25,675,092	24,734,608	25,675,092	24,734,608	Florida	Flagler	116	3
287423	28946	18,943,425	16,428,203	18,943,425	16,428,203	Rhode Island	Newport	109	2
287424	28946	132,135,678	121,718,854	132,135,678	121,718,854	South Carolina	Horry	103	2
287427	28946	96,422,545	90,675,525	96,422,545	90,675,525	South Carolina	Charleston	81	1
287439	28952	49,243,121	45,682,458	49,243,121	45,682,458	North Carolina	Dare	103	2
287452	29015	18	18	18	18	Florida	Monroe	127	3
287480	29028	489,618,312	451,090,584	474,920,071	437,047,663	North Carolina	Hyde	89	1
287489	29038	414,459,001	399,885,241	414,459,001	399,885,241	South Carolina	Beaufort	106	2
287509	29039	542,351	435,462	542,351	435,462	NA	NA	NA	NA
287514	29040	925,794	820,725	925,794	820,725	NA	NA	NA	NA
287532	29066	164,422,258	154,079,478	164,422,258	154,079,478	Florida	Miami-Dade	111	3
287537	29066	83,579	61,455	83,579	61,455	North Carolina	Dare	58	0
287550	29074	53,406,330	48,763,285	53,402,011	48,759,320	Florida	Monroe	150	4
287568	29089	2,797	235	2,797	235	New Jersey	Cape May	116	3
287616	29101	78,784,695	70,359,442	78,784,695	70,359,442	NA	NA	NA	NA
287630	29113	11,576,468	10,327,443	11,576,468	10,327,443	North Carolina	Carteret	63	0
287635	29129	70,835,471	67,395,817	70,835,471	67,395,817	NA	NA	NA	NA
287651	29142	784,578	604,318	784,578	604,318	NA	NA	NA	NA
287689	29149	6,502	551	6,502	551	NA	NA	NA	NA
287690	29149	101,581	53,315	101,581	53,315	Maine	Washington	68	0
287691	29149	338,635,359	302,796,520	338,635,359	302,796,520	Georgia	Chatham	82	1
287705	29155	9,946	5,127	9,946	5,127	Florida	Monroe	135	4
287715	29159	18,554,833	16,264,832	18,554,833	16,264,832	NA	NA	NA	NA
287724	29162	80,682	71,792	80,682	71,792	South Carolina	Beaufort	98	2
287732	29162	163,640,132	158,812,171	163,640,132	158,812,171	Florida	Wakulla	116	3

**North Carolina
Residential Flood**

Response to North Carolina General Statutes § 58-36-15 (d2) (1)

EventID	Year	GU_Loss_wDS	GR_Loss_wDS	GU_Loss_xDS	GR_Loss_xDS	LandfallState	LandfallCounty	WindSpeed	SS_Intensity
287736	29175	5,904,164	5,304,736	5,904,164	5,304,736	Florida	Monroe	52	0
287743	29175	19,938,550	17,710,635	19,938,550	17,710,635	NA	NA	NA	NA
287744	29175	73,837,267	65,117,306	73,837,267	65,117,306	NA	NA	NA	NA
287753	29177	90,508,672	83,664,957	90,508,672	83,664,957	Georgia	Liberty	80	1
287756	29177	28,698,649	25,623,772	28,698,649	25,623,772	Louisiana	Terrebonne	79	1
287761	29181	326,878	246,343	326,878	246,343	NA	NA	NA	NA
287784	29214	5,002,812	4,292,332	5,002,812	4,292,332	South Carolina	Charleston	109	2
287797	29222	48,041,407	43,646,977	48,041,407	43,646,977	North Carolina	Dare	117	3
287827	29262	1,019	532	1,019	532	Florida	Saint Lucie	34	0
287865	29270	69,846,221	64,447,481	69,846,221	64,447,481	North Carolina	Dare	86	1
287881	29278	1,348,245	1,209,383	1,348,245	1,209,383	Florida	Monroe	70	0
287885	29286	1,291,733	1,229,662	1,291,733	1,229,662	Florida	Escambia	78	1
287886	29286	779,597	608,251	779,597	608,251	NA	NA	NA	NA
287889	29286	127,707	83,221	127,707	83,221	New York	Suffolk	107	2
287896	29289	404,381,709	370,262,509	394,691,020	360,750,778	North Carolina	Currituck	67	0
287901	29289	11,367,337	9,565,204	11,367,337	9,565,204	NA	NA	NA	NA
287908	29302	329,104,366	310,964,102	329,104,366	310,964,102	North Carolina	Carteret	132	4
287917	29302	80,504,858	77,949,178	80,504,858	77,949,178	NA	NA	NA	NA
287921	29318	19,818,894	17,233,318	19,818,894	17,233,318	Massachusetts	Nantucket	122	3
287929	29318	6,648,311	5,697,268	6,648,311	5,697,268	NA	NA	NA	NA
287935	29318	84,281,877	80,779,717	84,281,877	80,779,717	South Carolina	Charleston	113	3
287937	29318	6,320,094	5,770,932	6,320,094	5,770,932	NA	NA	NA	NA
287946	29320	15,339	6,259	15,339	6,259	Florida	Pinellas	120	3
287958	29321	148,949,627	141,917,941	148,949,627	141,917,941	New York	Suffolk	86	1
287965	29327	11,959,625	10,181,639	11,959,625	10,181,639	New Jersey	Ocean	81	1
287966	29327	167,246,906	152,550,133	167,246,906	152,550,133	North Carolina	Onslow	111	3
287968	29327	6,836	5,355	6,836	5,355	Florida	Monroe	127	3
287972	29327	452,352	360,924	452,352	360,924	Florida	Broward	142	4
287984	29339	10,334,563	9,994,406	10,334,563	9,994,406	Florida	Escambia	90	1
288005	29369	159,548,797	144,122,458	159,548,797	144,122,458	NA	NA	NA	NA
288016	29370	68,479,854	60,477,438	68,479,854	60,477,438	NA	NA	NA	NA
288035	29373	1,011,233	992,734	1,011,233	992,734	NA	NA	NA	NA
288039	29373	13,582,686	12,053,485	13,582,686	12,053,485	NA	NA	NA	NA
288083	29419	141,135	109,407	141,135	109,407	NA	NA	NA	NA
288124	29430	9,765,474	8,630,417	9,765,474	8,630,417	NA	NA	NA	NA
288145	29434	2,062,489	1,781,382	2,062,489	1,781,382	Florida	Citrus	116	3
288164	29441	76,926	71,159	76,926	71,159	NA	NA	NA	NA
288172	29442	10,540,058	9,569,590	10,540,058	9,569,590	Georgia	McIntosh	97	2
288182	29449	198,604,442	192,807,472	198,604,442	192,807,472	Florida	Monroe	100	2
288257	29468	72,119,476	66,625,114	72,119,476	66,625,114	NA	NA	NA	NA
288266	29469	110,316,291	101,701,451	98,670,586	91,366,888	NA	NA	NA	NA
288271	29469	55,582	42,447	53,388	40,408	Florida	Bay	52	0
288303	29485	32,598	24,111	32,598	24,111	NA	NA	NA	NA
288305	29485	205,736	180,530	205,736	180,530	Florida	Brevard	117	3
288314	29489	25,752,654	22,984,079	25,752,654	22,984,079	Florida	Indian River	94	1
288344	29496	155,954	139,801	155,954	139,801	South Carolina	Charleston	112	3
288408	29540	1,331,586	1,122,767	1,331,586	1,122,767	Florida	Saint Johns	108	2
288417	29551	64,258,219	59,036,361	64,258,219	59,036,361	North Carolina	Dare	87	1
288465	29592	36,396,565	33,561,600	36,396,565	33,561,600	NA	NA	NA	NA
288514	29625	23,386,225	22,393,582	23,386,225	22,393,582	Florida	Monroe	144	4
288518	29625	60,139,136	54,587,889	58,567,879	53,046,470	North Carolina	Hyde	102	2
288527	29642	12,085	4,178	11,555	3,909	Florida	Monroe	73	0
288531	29642	1,005,778,336	945,026,973	922,436,735	894,162,688	Florida	Gulf	119	3
288537	29644	97,417	92,135	97,417	92,135	Florida	Monroe	80	1
288538	29644	59,358,962	55,505,934	59,358,962	55,505,934	North Carolina	Brunswick	76	1
288554	29650	308,809,208	286,901,420	308,809,208	286,901,420	North Carolina	Carteret	101	2
288555	29650	4,059,417	3,431,973	4,059,417	3,431,973	NA	NA	NA	NA
288627	29693	211,412,574	196,776,014	211,412,574	196,776,014	South Carolina	Charleston	90	1
288653	29717	509,316,046	488,702,232	509,316,046	488,702,232	North Carolina	Brunswick	128	3
288684	29729	2,783	1,993	2,783	1,993	NA	NA	NA	NA
288685	29732	380,221,540	367,570,602	380,221,540	367,570,602	NA	NA	NA	NA
288694	29732	14,913,908	13,091,795	14,913,908	13,091,795	Florida	Sarasota	52	0
288703	29733	898,158,008	873,724,969	898,158,008	873,724,969	Florida	Monroe	75	1

**North Carolina
Residential Flood**

Response to North Carolina General Statutes § 58-36-15 (d2) (1)

EventID	Year	GU_Loss_wDS	GR_Loss_wDS	GU_Loss_xDS	GR_Loss_xDS	LandfallState	LandfallCounty	WindSpeed	SS_Intensity
288709	29733	504,455	346,157	504,455	346,157	North Carolina	Dare	76	1
288724	29739	3,069,305,679	2,836,239,627	2,889,958,340	2,699,586,019	South Carolina	Beaufort	98	2
288727	29739	45,651,884	41,142,262	45,651,884	41,142,262	Florida	Wakulla	91	1
288728	29739	51,042,208	45,533,946	48,999,804	43,574,426	NA	NA	NA	NA
288733	29746	5,453,928	5,102,790	5,453,928	5,102,790	South Carolina	Beaufort	46	0
288749	29750	973,468	843,630	973,468	843,630	NA	NA	NA	NA
288753	29757	62,456	48,915	62,456	48,915	NA	NA	NA	NA
288756	29757	84	25	84	25	Florida	Brevard	148	4
288782	29768	69,439,159	64,714,633	69,439,159	64,714,633	Florida	Hernando	41	0
288785	29774	9,267	3,881	9,267	3,881	Florida	Wakulla	57	0
288795	29774	5,599,554	4,641,426	5,517,302	4,563,751	Florida	Monroe	121	3
288798	29778	106,085,479	94,630,838	97,812,163	86,785,662	North Carolina	Brunswick	74	1
288808	29789	232	95	232	95	NA	NA	NA	NA
288821	29789	92,721	60,698	92,721	60,698	Florida	Bay	100	2
288836	29818	17,139,080	14,778,412	17,139,080	14,778,412	Florida	Brevard	63	0
288848	29824	1,181,842	1,020,237	1,181,842	1,020,237	Florida	Saint Johns	34	0
288852	29829	70,853,960	67,745,913	70,853,960	67,745,913	South Carolina	Beaufort	106	2
288855	29829	17,561	12,872	17,561	12,872	Florida	Okaloosa	84	1
288862	29829	198,667,453	186,659,962	198,667,453	186,659,962	North Carolina	Hyde	112	3
288864	29841	475,552,078	446,345,782	466,937,345	438,532,293	South Carolina	Charleston	92	1
288890	29874	46,960,419	45,295,924	46,960,419	45,295,924	Florida	Monroe	88	1
288907	29885	106,021,929	98,879,383	106,021,812	98,879,296	South Carolina	Charleston	125	3
288913	29885	92,575	74,017	92,575	74,017	NA	NA	NA	NA
288919	29898	570,276	482,778	570,276	482,778	NA	NA	NA	NA
288934	29899	20,331,797	18,334,786	20,331,797	18,334,786	North Carolina	Onslow	92	1
288936	29899	343,540	330,379	343,523	330,363	Florida	Palm Beach	158	5
288941	29912	17,246,062	15,303,195	17,246,062	15,303,195	South Carolina	Charleston	98	2
288978	29927	56,168,133	54,176,792	56,168,133	54,176,792	NA	NA	NA	NA
288993	29935	1,516,056,092	1,481,279,325	1,516,056,092	1,481,279,325	South Carolina	Charleston	105	2
289001	29995	65,449,121	62,258,644	65,426,132	62,238,678	NA	NA	NA	NA
289003	29995	17,000,225	15,730,624	17,000,225	15,730,624	NA	NA	NA	NA
289004	29995	87,945,531	82,152,742	87,945,531	82,152,742	NA	NA	NA	NA
289006	29995	243,155	228,096	243,155	228,096	NA	NA	NA	NA
289014	30000	9,317	2,348	9,317	2,348	Georgia	McIntosh	90	1
289017	30000	1,048,371,552	974,924,773	1,030,843,722	958,755,509	South Carolina	Georgetown	98	2
289021	30017	123,129,641	114,035,061	123,129,641	114,035,061	North Carolina	New Hanover	95	1
289027	30017	185,245	127,389	185,245	127,389	Georgia	Liberty	88	1
289030	30017	612	324	612	324	NA	NA	NA	NA
289070	30101	4,477	2,951	4,477	2,951	Florida	Levy	57	0
289085	30110	3,380,593	2,779,789	3,380,593	2,779,789	New York	Suffolk	81	1
289086	30110	698,616	558,805	698,616	558,805	Virginia	Northampton	78	1
289090	30130	6,066,224	5,610,634	6,066,224	5,610,634	Georgia	Camden	93	1
289091	30130	6,666	2,769	6,666	2,769	Florida	Franklin	96	2
289098	30130	727,591,909	705,389,276	727,591,909	705,389,276	Florida	Taylor	60	0
289124	30135	157,901	118,060	157,901	118,060	North Carolina	Carteret	75	1
289129	30142	478,325	413,291	478,325	413,291	NA	NA	NA	NA
289139	30144	689,905,610	648,464,350	689,905,610	648,464,350	North Carolina	Brunswick	108	2
289144	30144	34,893,309	33,189,460	34,341,050	32,753,532	Florida	Franklin	140	4
289160	30148	14,126,932	13,808,239	14,126,932	13,808,239	NA	NA	NA	NA
289161	30148	38,358,518	35,637,513	38,358,518	35,637,513	NA	NA	NA	NA
289164	30152	2,692	802	2,692	802	NA	NA	NA	NA
289187	30161	2,073,212,211	1,956,688,263	2,038,246,153	1,928,444,139	North Carolina	Carteret	102	2
289237	30172	9,742,845	8,919,140	9,742,845	8,919,140	Florida	Taylor	144	4
289241	30172	45,611,592	41,427,457	45,611,592	41,427,457	North Carolina	Brunswick	63	0
289245	30172	47,862,930	44,369,709	47,862,930	44,369,709	Florida	Monroe	120	3
289250	30179	325,479,920	304,600,826	325,479,920	304,600,826	North Carolina	Carteret	109	2
289253	30179	150,213	116,733	150,213	116,733	NA	NA	NA	NA
289265	30182	42,425	27,686	42,425	27,686	NA	NA	NA	NA
289271	30196	218,446	159,935	218,446	159,935	NA	NA	NA	NA
289272	30196	50,119,516	45,916,899	50,119,516	45,916,899	North Carolina	Carteret	103	2
289282	30202	8,227,013	6,843,094	8,227,013	6,843,094	North Carolina	Hyde	76	1
289310	30217	396,453,226	375,062,152	384,541,147	364,864,601	South Carolina	Charleston	58	0
289328	30218	128,973,882	121,697,985	124,377,278	117,230,324	Florida	Levy	132	4

**North Carolina
Residential Flood**

Response to North Carolina General Statutes § 58-36-15 (d2) (1)

EventID	Year	GU_Loss_wDS	GR_Loss_wDS	GU_Loss_xDS	GR_Loss_xDS	LandfallState	LandfallCounty	WindSpeed	SS_Intensity
289349	30230	2,154,779	1,913,145	2,154,779	1,913,145	Florida	Palm Beach	85	1
289352	30230	161,311	139,876	161,311	139,876	NA	NA	NA	NA
289387	30254	212,050,052	198,614,173	212,050,052	198,614,173	North Carolina	Brunswick	75	1
289429	30268	2,835,664	2,290,305	2,835,664	2,290,305	North Carolina	Brunswick	74	1
289436	30271	415,505	270,733	415,505	270,733	NA	NA	NA	NA
289442	30271	1,485,768	1,218,452	1,485,768	1,218,452	Florida	Dixie	111	3
289481	30284	334,082,708	320,082,652	334,082,708	320,082,652	NA	NA	NA	NA
289486	30289	343,320	282,330	343,320	282,330	Florida	Saint Johns	118	3
289496	30291	8,380,842	8,008,030	8,380,842	8,008,030	Florida	Taylor	79	1
289517	30299	2,394,429,878	2,213,058,962	2,342,417,246	2,164,739,298	North Carolina	Onslow	94	1
289521	30299	89,898,872	81,930,188	89,898,872	81,930,188	North Carolina	Dare	104	2
289568	30363	1,423,858	1,272,013	1,423,858	1,272,013	Georgia	Glynn	101	2
289569	30363	369,285	266,078	369,285	266,078	NA	NA	NA	NA
289577	30369	36,346,265	34,155,501	36,346,265	34,155,501	NA	NA	NA	NA
289582	30372	78,329	56,671	78,329	56,671	NA	NA	NA	NA
289619	30379	9,432,225	8,354,878	9,432,225	8,354,878	North Carolina	Brunswick	91	1
289625	30379	32,458,888	31,723,193	32,458,888	31,723,193	NA	NA	NA	NA
289658	30394	117,610	76,230	117,610	76,230	NA	NA	NA	NA
289668	30401	14,907,515	12,558,532	14,907,515	12,558,532	North Carolina	Carteret	92	1
289672	30401	2,913	339	2,913	339	Florida	Pasco	103	2
289683	30402	1,197	183	1,197	183	NA	NA	NA	NA
289684	30402	30,421,496	29,613,711	30,421,496	29,613,711	Florida	Monroe	64	0
289695	30404	699,489,736	663,886,022	699,489,736	663,886,022	North Carolina	Carteret	137	4
289703	30406	952,664	783,325	952,664	783,325	NA	NA	NA	NA
289715	30406	3,584,515	3,044,530	3,584,515	3,044,530	Delaware	Sussex	58	0
289728	30407	285,789	212,221	285,789	212,221	New York	Suffolk	93	1
289737	30425	2,456,004	2,001,947	2,456,004	2,001,947	Alabama	Baldwin	92	1
289760	30431	369,326,204	356,841,120	369,326,204	356,841,120	Maine	Washington	34	0
289762	30431	809,168	709,085	809,168	709,085	Florida	Duval	82	1
289768	30456	136,543,908	127,907,471	136,543,908	127,907,471	South Carolina	Charleston	127	3
289800	30464	79,262,735	74,686,800	79,262,735	74,686,800	Massachusetts	Dukes	74	1
289826	30481	42,854,134	38,438,559	42,854,134	38,438,559	New York	Suffolk	101	2
289837	30495	4,380,306	3,756,131	4,380,306	3,756,131	Florida	Monroe	58	0
289842	30508	5,421	3,052	5,421	3,052	Florida	Monroe	54	0
289857	30513	607,534	553,123	607,534	553,123	Florida	Palm Beach	75	1
289858	30513	640,178,966	598,230,583	640,178,966	598,230,583	North Carolina	Brunswick	80	1
289864	30513	3,957,516	3,310,147	3,957,516	3,310,147	New York	Suffolk	121	3
289872	30517	12,389,545	11,851,935	12,389,545	11,851,935	Florida	Palm Beach	74	1
289883	30517	220,103	137,468	220,103	137,468	NA	NA	NA	NA
289931	30553	116,878	87,129	116,878	87,129	Florida	Lee	76	1
289936	30553	52,932,333	50,023,915	52,932,333	50,023,915	Texas	Jefferson	144	4
289938	30574	2,582,836	2,131,973	2,582,836	2,131,973	NA	NA	NA	NA
289947	30574	3,190	566	3,190	566	NA	NA	NA	NA
290013	30612	164,230,010	155,852,668	164,230,010	155,852,668	NA	NA	NA	NA
290029	30620	869,689,092	820,787,125	818,919,327	789,704,886	Florida	Duval	116	3
290051	30637	229	51	229	51	NA	NA	NA	NA
290053	30637	2,195,092	1,822,485	2,195,092	1,822,485	NA	NA	NA	NA
290056	30637	97,876	61,194	97,876	61,194	NA	NA	NA	NA
290059	30637	30,148,097	27,060,647	30,148,097	27,060,647	North Carolina	Hyde	105	2
290062	30637	4,330,613	3,766,951	4,330,613	3,766,951	NA	NA	NA	NA
290088	30656	3,458,330	2,884,870	3,458,330	2,884,870	NA	NA	NA	NA
290125	30716	4,854,166	4,512,081	4,854,166	4,512,081	Florida	Dixie	113	3
290153	30732	34,657,860	30,769,545	34,657,860	30,769,545	South Carolina	Georgetown	90	1
290159	30732	277,196	276,138	277,196	276,138	Florida	Bay	72	0
290220	30802	3,329,821	3,018,128	3,329,821	3,018,128	New York	Suffolk	70	0
290223	30802	1,924,726,121	1,785,931,870	1,893,001,415	1,756,558,859	North Carolina	Brunswick	93	1
290248	30817	123,922,943	116,557,157	123,922,943	116,557,157	Florida	Brevard	80	1
290255	30817	910,740	785,175	910,740	785,175	Massachusetts	Dukes	73	0
290275	30825	4,844,913	4,647,018	4,844,913	4,647,018	NA	NA	NA	NA
290293	30835	2,398,033	1,897,702	2,398,033	1,897,702	NA	NA	NA	NA
290303	30839	1,435,865,707	1,408,425,534	1,435,865,707	1,408,425,534	South Carolina	Georgetown	97	2
290307	30839	6,167,525	5,291,090	6,167,525	5,291,090	South Carolina	Charleston	76	1
290317	30840	362,603,598	348,461,571	356,468,797	344,255,728	Delaware	Sussex	95	1

**North Carolina
Residential Flood**

Response to North Carolina General Statutes § 58-36-15 (d2) (1)

EventID	Year	GU_Loss_wDS	GR_Loss_wDS	GU_Loss_xDS	GR_Loss_xDS	LandfallState	LandfallCounty	WindSpeed	SS_Intensity
290322	30840	79,277,497	73,909,739	79,277,497	73,909,739	Florida	Monroe	63	0
290329	30843	641,704,217	617,886,275	641,704,217	617,886,275	North Carolina	Carteret	117	3
290336	30849	5,051	771	5,051	771	NA	NA	NA	NA
290359	30871	110,195	96,225	110,195	96,225	Alabama	Mobile	121	3
290363	30893	39,831,844	36,411,451	39,831,844	36,411,451	North Carolina	Carteret	113	3
290383	30905	2,601,877,945	2,528,421,768	2,601,877,945	2,528,421,768	North Carolina	New Hanover	120	3
290429	30914	470,401	371,585	470,401	371,585	Florida	Duval	100	2
290506	30952	1,397,579	1,087,907	1,397,579	1,087,907	South Carolina	Beaufort	74	1
290516	30952	4,064,238	3,446,568	4,064,238	3,446,568	NA	NA	NA	NA
290519	30952	837,873	661,606	837,873	661,606	NA	NA	NA	NA
290536	30960	74,997,952	69,617,988	74,997,952	69,617,988	North Carolina	New Hanover	87	1
290555	30961	1,982,829,728	1,849,152,572	1,959,274,108	1,827,301,540	NA	NA	NA	NA
290558	30968	308	22	300	20	Rhode Island	Washington	90	1
290560	30968	1,689,540,665	1,531,444,465	1,646,481,176	1,493,001,984	Florida	Monroe	34	0
290568	30968	2,568	1,351	2,568	1,351	NA	NA	NA	NA
290596	30989	252,649	165,485	252,649	165,485	NA	NA	NA	NA
290608	30994	28,082,699	25,773,937	28,082,699	25,773,937	NA	NA	NA	NA
290613	30998	1,022,737	809,214	1,022,737	809,214	Florida	Pinellas	104	2
290624	30998	1,203,856	1,033,085	1,203,856	1,033,085	North Carolina	Pender	75	1
290632	31009	92	14	92	14	NA	NA	NA	NA
290646	31018	541,622,923	520,189,077	541,622,923	520,189,077	Florida	Taylor	53	0
290659	31028	919,600,134	889,831,091	919,600,134	889,831,091	New York	Suffolk	112	3
290672	31043	36	36	36	36	Florida	Citrus	57	0
290680	31044	795,995,263	748,207,997	795,995,263	748,207,997	South Carolina	Horry	93	1
290739	31059	196,750,154	179,232,450	196,750,154	179,232,450	NA	NA	NA	NA
290759	31071	19,618	9,677	19,618	9,677	Massachusetts	Dukes	91	1
290781	31088	6,713,499	5,933,819	6,713,499	5,933,819	Florida	Dixie	34	0
290790	31088	378,993	309,566	378,993	309,566	NA	NA	NA	NA
290801	31103	5,095,697	4,770,439	5,095,697	4,770,439	South Carolina	Beaufort	111	3
290802	31103	2,218,774	1,800,458	2,218,774	1,800,458	NA	NA	NA	NA
290833	31125	909	247	909	247	Florida	Pinellas	104	2
290836	31125	1,451,091,970	1,337,907,802	1,444,226,719	1,331,476,781	North Carolina	Onslow	104	2
290842	31135	155,707	141,742	155,707	141,742	NA	NA	NA	NA
290858	31152	65,413	36,996	65,413	36,996	NA	NA	NA	NA
290864	31152	182,905	121,610	182,905	121,610	NA	NA	NA	NA
290867	31174	223,621,533	209,982,250	223,621,533	209,982,250	Florida	Dixie	115	3
290871	31174	4,408	2,346	4,408	2,346	NA	NA	NA	NA
290874	31201	76,355,319	70,579,728	76,355,319	70,579,728	Massachusetts	Nantucket	101	2
290880	31201	26,764,569	24,669,940	26,764,569	24,669,940	South Carolina	Charleston	80	1
290912	31218	28,904,311	26,373,810	28,904,311	26,373,810	NA	NA	NA	NA
290922	31223	5,434	4,136	5,434	4,136	New York	Suffolk	82	1
290924	31223	313,542,399	299,562,112	313,542,399	299,562,112	North Carolina	Carteret	104	2
290943	31232	14,700,130	14,326,122	14,700,130	14,326,122	Florida	Monroe	105	2
290985	31259	103,508,644	95,319,384	103,508,644	95,319,384	North Carolina	Brunswick	105	2
290987	31259	14,092,218	13,255,262	14,092,218	13,255,262	Florida	Monroe	111	3
291018	31271	11,520,012	10,263,965	11,520,012	10,263,965	North Carolina	Dare	95	1
291030	31272	545,484,417	529,599,514	545,484,417	529,599,514	Florida	Hernando	105	2
291061	31315	514,016	427,472	514,016	427,472	Florida	Pasco	82	1
291073	31320	130,836,017	120,233,647	130,836,014	120,233,646	North Carolina	Onslow	104	2
291089	31331	51,151	39,123	51,151	39,123	Florida	Taylor	134	4
291099	31334	7,926,840	7,041,298	7,790,615	6,909,698	Florida	Monroe	125	3
291103	31334	395,023	346,681	395,023	346,681	Massachusetts	Nantucket	115	3
291105	31334	1,202,605,299	1,125,659,499	1,202,605,299	1,125,659,499	NA	NA	NA	NA
291127	31358	42,891,406	40,178,129	42,891,406	40,178,129	Georgia	McIntosh	98	2
291148	31370	14,833,911	12,973,593	14,833,911	12,973,593	North Carolina	Brunswick	79	1
291149	31370	97,295,371	88,341,811	97,295,371	88,341,811	North Carolina	Carteret	105	2
291153	31370	20,312,357	18,012,775	20,312,357	18,012,775	North Carolina	Hyde	90	1
291240	31420	27,733,411	24,725,489	26,490,206	23,542,144	NA	NA	NA	NA
291244	31420	94,343,008	88,174,563	87,388,869	82,242,602	NA	NA	NA	NA
291252	31426	376,892	282,044	376,892	282,044	Florida	Miami-Dade	52	0
291285	31446	20,557,216	18,483,314	20,557,216	18,483,314	Florida	Miami-Dade	105	2
291294	31458	61,477	45,494	61,477	45,494	Florida	Walton	102	2
291295	31458	346,891,219	332,658,469	335,810,398	324,997,277	Florida	Monroe	136	4

**North Carolina
Residential Flood**

Response to North Carolina General Statutes § 58-36-15 (d2) (1)

EventID	Year	GU_Loss_wDS	GR_Loss_wDS	GU_Loss_xDS	GR_Loss_xDS	LandfallState	LandfallCounty	WindSpeed	SS_Intensity
291304	31460	110,343,289	104,464,200	110,343,289	104,464,200	Georgia	Camden	118	3
291305	31460	635,285	579,854	635,285	579,854	Florida	Collier	90	1
291316	31467	55,767	47,712	55,767	47,712	South Carolina	Beaufort	92	1
291344	31474	140,091,504	128,516,950	140,091,504	128,516,950	South Carolina	Georgetown	97	2
291371	31483	3,643,834	3,250,602	3,643,834	3,250,602	Florida	Martin	86	1
291390	31484	3,275,877	2,479,936	3,275,877	2,479,936	NA	NA	NA	NA
291392	31484	203,600,857	194,244,611	203,600,857	194,244,611	Florida	Martin	144	4
291396	31485	742,518,206	709,194,102	742,518,206	709,194,102	North Carolina	Onslow	80	1
291409	31492	1,710,017	1,376,391	1,710,017	1,376,391	Florida	Monroe	97	2
291433	31500	3,478	2,251	3,478	2,251	NA	NA	NA	NA
291445	31503	22,770,975	20,455,665	22,770,975	20,455,665	Florida	Taylor	57	0
291482	31521	521,045,027	503,504,627	512,408,703	497,940,745	NA	NA	NA	NA
291502	31553	19,471,636	17,310,131	19,471,636	17,310,131	NA	NA	NA	NA
291516	31562	2,765,734	2,294,740	2,765,734	2,294,740	Florida	Hernando	82	1
291517	31562	3,268,828	2,865,673	3,268,828	2,865,673	Florida	Monroe	94	1
291551	31583	4,769,512	4,200,335	4,769,512	4,200,335	South Carolina	Beaufort	93	1
291553	31583	78,276,505	75,363,063	78,276,505	75,363,063	South Carolina	Charleston	115	3
291560	31585	884,269,532	812,391,361	869,871,468	799,069,329	North Carolina	Carteret	80	1
291602	31612	682,753	631,369	682,753	631,369	Massachusetts	Dukes	110	2
291614	31617	739,736	618,607	739,736	618,607	NA	NA	NA	NA
291635	31621	13,973,758	12,038,143	13,973,758	12,038,143	North Carolina	Onslow	82	1
291657	31631	4,560,526	3,960,615	4,560,526	3,960,615	Georgia	Glynn	82	1
291672	31662	4,856,141	4,413,431	4,856,141	4,413,431	NA	NA	NA	NA
291690	31687	81,949,393	79,256,998	81,949,393	79,256,998	NA	NA	NA	NA
291699	31694	445,026,088	429,677,385	445,026,088	429,677,385	Florida	Monroe	79	1
291700	31694	1,264	208	1,264	208	New York	Suffolk	124	3
291740	31720	668,792	577,917	668,792	577,917	Florida	Levy	46	0
291761	31726	1,457,969	1,238,870	1,457,969	1,238,870	South Carolina	Georgetown	64	0
291764	31726	381,959	294,087	375,891	288,695	Florida	Broward	125	3
291779	31726	65,767,111	61,374,950	65,767,111	61,374,950	South Carolina	Charleston	103	2
291804	31730	278	124	278	124	Florida	Lee	103	2
291882	31793	136,890	125,226	136,890	125,226	NA	NA	NA	NA
291885	31794	419,643	358,315	419,643	358,315	NA	NA	NA	NA
291903	31803	114,296,085	104,538,392	114,296,085	104,538,392	Florida	Miami-Dade	34	0
291942	31830	3,414,915	3,294,824	3,414,915	3,294,824	Florida	Walton	93	1
291943	31830	29,744,696	26,108,700	29,744,696	26,108,700	North Carolina	Brunswick	97	2
291962	31838	5,410	2,137	5,343	2,101	Florida	Saint Lucie	155	4
291988	31854	214,343,383	204,993,074	214,343,383	204,993,074	Florida	Monroe	79	1
291998	31858	152,135	98,242	152,135	98,242	NA	NA	NA	NA
292016	31859	262,123,525	250,174,094	262,123,525	250,174,094	Florida	Monroe	126	3
292041	31872	20,006,811	17,067,872	19,797,224	16,867,535	North Carolina	Carteret	99	2
292065	31890	116,305	96,900	116,305	96,900	Florida	Taylor	84	1
292150	31924	137,335,167	132,155,617	137,335,167	132,155,617	NA	NA	NA	NA
292197	31931	1,304,754	948,352	1,304,754	948,352	NA	NA	NA	NA
292201	31931	1,079	162	1,079	162	NA	NA	NA	NA
292223	31937	148,991,071	137,215,102	148,991,071	137,215,102	South Carolina	Charleston	90	1
292226	31945	2,486,449	2,012,732	2,486,449	2,012,732	Georgia	Chatham	80	1
292280	31955	605,993,168	569,182,947	605,993,168	569,182,947	NA	NA	NA	NA
292289	31959	127,963,504	115,441,683	127,963,504	115,441,683	North Carolina	Pender	105	2
292298	31986	16,482	10,870	16,482	10,870	NA	NA	NA	NA
292330	32001	294,590,375	284,414,370	293,238,151	283,098,835	South Carolina	Charleston	103	2
292341	32001	243,013	192,226	243,013	192,226	NA	NA	NA	NA
292370	32012	760,728	656,909	760,728	656,909	Florida	Monroe	96	2
292371	32012	304,967	236,815	304,967	236,815	NA	NA	NA	NA
292382	32018	101,004,828	95,142,988	99,014,916	93,213,506	Florida	Miami-Dade	144	4
292392	32019	2,055,850,637	1,939,927,327	2,055,850,637	1,939,927,327	North Carolina	Onslow	127	3
292403	32021	10,627	5,474	10,627	5,474	New York	Suffolk	81	1
292419	32029	788	461	788	461	Florida	Brevard	104	2
292468	32038	390,341	306,291	390,341	306,291	NA	NA	NA	NA
292475	32039	36,193	26,686	36,193	26,686	NA	NA	NA	NA
292487	32045	1,875	526	1,875	526	Georgia	Chatham	105	2
292493	32045	1,815,857	1,618,755	1,784,065	1,591,745	Maryland	Worcester	96	2
292540	32068	2,080	1,287	2,080	1,287	Georgia	McIntosh	97	2

**North Carolina
Residential Flood**

Response to North Carolina General Statutes § 58-36-15 (d2) (1)

EventID	Year	GU_Loss_wDS	GR_Loss_wDS	GU_Loss_xDS	GR_Loss_xDS	LandfallState	LandfallCounty	WindSpeed	SS_Intensity
292546	32070	4,350	1,665	4,350	1,665	Florida	Dixie	126	3
292551	32070	62,810	45,992	62,810	45,992	NA	NA	NA	NA
292570	32090	604,881,170	562,045,172	604,881,170	562,045,172	North Carolina	Brunswick	91	1
292601	32101	4,198,981	3,670,480	4,198,981	3,670,480	North Carolina	Carteret	100	2
292624	32105	21,982,789	19,136,035	21,982,789	19,136,035	New York	Suffolk	89	1
292627	32105	2,129,050	1,898,211	2,129,050	1,898,211	Florida	Franklin	149	4
292665	32124	206,399	170,946	206,399	170,946	NA	NA	NA	NA
292676	32125	532,501	374,403	532,501	374,403	North Carolina	Carteret	55	0
292695	32130	349,961	272,440	349,961	272,440	NA	NA	NA	NA
292706	32130	3,881,371	3,255,167	3,881,371	3,255,167	North Carolina	Hyde	75	1
292718	32135	34,292,137	32,328,911	34,292,137	32,328,911	South Carolina	Charleston	102	2
292723	32144	5,430,087	4,609,098	5,430,087	4,609,098	NA	NA	NA	NA
292730	32144	1,187,356,157	1,103,808,412	1,187,356,157	1,103,808,412	South Carolina	Horry	92	1
292747	32166	153,093,679	146,727,079	153,093,679	146,727,079	Florida	Brevard	111	3
292751	32166	68,761,712	64,495,769	68,761,712	64,495,769	South Carolina	Charleston	116	3
292789	32184	149,432,420	137,794,414	149,432,420	137,794,414	Florida	Franklin	84	1
292797	32184	170,627	144,068	170,627	144,068	NA	NA	NA	NA
292883	32228	206,893	165,467	206,893	165,467	North Carolina	Onslow	85	1
292904	32259	25,635,666	23,979,578	24,671,118	23,043,466	NA	NA	NA	NA
292905	32259	4,900,043	4,714,781	4,741,428	4,565,788	NA	NA	NA	NA
292906	32259	6,965,272	6,081,594	6,965,272	6,081,594	North Carolina	Carteret	100	2
292912	32259	1,167,636,014	1,083,192,798	1,145,998,203	1,064,536,098	South Carolina	Charleston	116	3
292915	32271	17,411	14,579	17,411	14,579	Florida	Nassau	79	1
292933	32276	3,586,170	3,068,178	3,586,170	3,068,178	Rhode Island	Washington	53	0
292935	32276	3,285,877,360	2,989,262,853	2,850,563,902	2,717,554,568	Florida	Dixie	120	3
292936	32276	8,479,621	7,448,369	8,479,621	7,448,369	South Carolina	Georgetown	104	2
292943	32277	2,169,312	1,862,087	2,169,312	1,862,087	Florida	Brevard	75	1
292960	32284	12,988	3,716	12,988	3,716	NA	NA	NA	NA
292961	32284	39,043,628	35,405,121	39,043,628	35,405,121	Florida	Citrus	94	1
292974	32289	134,034,553	119,752,455	134,034,553	119,752,455	South Carolina	Charleston	81	1
292975	32317	29,229,668	26,351,100	29,229,668	26,351,100	Florida	Indian River	104	2
292978	32317	167,619,694	160,200,748	167,619,694	160,200,748	Florida	Charlotte	91	1
293000	32324	21,148	7,308	21,148	7,308	Alabama	Baldwin	110	2
293023	32332	260,544,242	248,760,913	256,194,181	245,822,457	South Carolina	Charleston	96	2
293093	32383	352,587	306,043	352,587	306,043	New York	Suffolk	84	1
293094	32383	403,881	334,833	403,881	334,833	NA	NA	NA	NA
293098	32383	1,646	555	1,646	555	Maine	Knox	74	1
293103	32383	339,075	274,503	339,075	274,503	North Carolina	Hyde	86	1
293113	32387	1,085,609	904,606	1,085,609	904,606	NA	NA	NA	NA
293123	32393	504,289	415,141	504,289	415,141	Florida	Gulf	115	3
293131	32393	6,932	2,827	6,932	2,827	NA	NA	NA	NA
293139	32396	41,707,456	40,547,478	41,707,456	40,547,478	NA	NA	NA	NA
293144	32396	382,053	320,809	382,053	320,809	Florida	Saint Johns	80	1
293157	32400	45,970	25,465	45,970	25,465	Florida	Taylor	108	2
293200	32425	7,534,462	6,697,338	7,534,462	6,697,338	NA	NA	NA	NA
293223	32450	9,572,125	8,016,423	9,572,125	8,016,423	North Carolina	Carteret	97	2
293231	32450	56,652,648	54,790,941	56,652,648	54,790,941	Florida	Sarasota	63	0
293235	32452	293,421,686	270,905,270	285,621,132	263,957,685	Florida	Monroe	125	3
293251	32456	1,118,853,218	1,030,167,591	1,118,853,218	1,030,167,591	North Carolina	Brunswick	104	2
293268	32462	80,021,537	74,474,956	80,021,537	74,474,956	North Carolina	Dare	115	3
293274	32476	85,318,973	79,650,172	85,318,973	79,650,172	Florida	Lee	110	2
293295	32478	44,563,306	41,176,161	44,563,306	41,176,161	Florida	Saint Lucie	102	2
293303	32486	140,170,813	128,343,208	139,815,150	127,998,479	South Carolina	Beaufort	114	3
293319	32498	1,113,220	947,077	1,113,220	947,077	North Carolina	Brunswick	89	1
293328	32501	2,124,270,852	2,045,928,839	2,080,312,089	2,020,379,657	Florida	Monroe	73	0
293330	32501	332,357,602	318,730,090	332,357,602	318,730,090	Florida	Bay	88	1
293358	32507	53,059,844	48,786,225	45,911,440	41,742,568	New Jersey	Cape May	113	3
293388	32518	40,821	22,670	40,821	22,670	NA	NA	NA	NA
293422	32555	3,996,549	3,434,915	3,971,014	3,410,731	Florida	Indian River	157	5
293429	32555	10,018,616	8,935,667	10,018,616	8,935,667	NA	NA	NA	NA
293464	32588	84,172	68,035	84,172	68,035	NA	NA	NA	NA
293522	32605	20,565,504	18,214,113	20,565,504	18,214,113	North Carolina	Brunswick	97	2
293523	32605	2,256,418,621	2,080,434,690	2,194,985,596	2,026,505,910	North Carolina	New Hanover	114	3

**North Carolina
Residential Flood**

Response to North Carolina General Statutes § 58-36-15 (d2) (1)

EventID	Year	GU_Loss_wDS	GR_Loss_wDS	GU_Loss_xDS	GR_Loss_xDS	LandfallState	LandfallCounty	WindSpeed	SS_Intensity
293524	32605	56,344,861	51,648,625	55,036,970	50,404,381	New York	Nassau	112	3
293621	32667	24,558,092	22,235,884	24,558,092	22,235,884	NA	NA	NA	NA
293625	32667	35,618,509	32,788,321	35,618,509	32,788,321	NA	NA	NA	NA
293650	32671	1,299,693,594	1,236,710,667	1,269,754,341	1,218,258,950	Alabama	Mobile	86	1
293653	32671	147,482,560	140,116,708	147,482,560	140,116,708	Florida	Taylor	80	1
293707	32693	2,447,481	2,096,633	2,447,481	2,096,633	NA	NA	NA	NA
293757	32800	16,012	6,891	16,012	6,891	NA	NA	NA	NA
293764	32802	113,376	90,732	113,376	90,732	Florida	Taylor	99	2
293765	32802	59,397	39,993	59,397	39,993	NA	NA	NA	NA
293780	32807	68,171,005	65,327,813	66,135,692	63,632,463	NA	NA	NA	NA
293798	32808	53,436,383	48,268,390	53,436,383	48,268,390	NA	NA	NA	NA
293836	32845	12,667,852	10,672,826	12,667,852	10,672,826	South Carolina	Charleston	100	2
293844	32845	366,719	364,191	366,719	364,191	Florida	Franklin	81	1
293858	32850	24,070	15,444	24,070	15,444	NA	NA	NA	NA
293871	32859	2,911,283,395	2,658,677,622	2,570,721,429	2,409,254,068	South Carolina	Charleston	83	1
293895	32869	2,171,494	1,796,042	2,171,494	1,796,042	NA	NA	NA	NA
293899	32876	4,418,145	3,994,343	4,418,145	3,994,343	North Carolina	Brunswick	67	0
293909	32881	492,763,838	475,893,623	492,763,838	475,893,623	NA	NA	NA	NA
293915	32881	281,468,429	264,169,935	281,468,429	264,169,935	Florida	Franklin	107	2
293918	32904	15,098,026	13,528,801	15,098,026	13,528,801	NA	NA	NA	NA
293922	32904	12,491	6,669	12,491	6,669	NA	NA	NA	NA
293937	32915	1,831,573	1,801,131	1,831,573	1,801,131	NA	NA	NA	NA
293942	32915	5,919	1,718	5,919	1,718	NA	NA	NA	NA
293980	32966	1,675,225	1,391,306	1,675,225	1,391,306	North Carolina	Brunswick	53	0
293995	32969	6,110,592	5,109,160	6,110,592	5,109,160	Florida	Monroe	46	0
294011	32970	44,513	36,328	44,513	36,328	NA	NA	NA	NA
294016	32973	449,067,215	425,568,521	449,067,215	425,568,521	Florida	Monroe	73	0
294018	32973	2,130,536	1,846,921	2,130,536	1,846,921	Massachusetts	Dukes	88	1
294031	32976	50,255,022	45,741,033	50,255,022	45,741,033	North Carolina	Onslow	94	1
294065	32996	81,323	38,869	81,323	38,869	Florida	Monroe	23	0
294068	32998	82,370,360	77,698,942	82,370,360	77,698,942	NA	NA	NA	NA
294077	32998	281,957,476	269,356,181	281,957,476	269,356,181	Florida	Dixie	120	3
294079	33000	4,845,023	4,452,862	4,845,023	4,452,862	Florida	Brevard	34	0
294090	33000	2,296	1,196	2,296	1,196	North Carolina	Carteret	46	0
294104	33016	6,911,104	6,427,665	6,911,104	6,427,665	NA	NA	NA	NA
294108	33016	118,124,317	106,297,766	118,124,317	106,297,766	North Carolina	Carteret	92	1
294113	33018	63,309,801	59,410,438	63,309,801	59,410,438	Florida	Sarasota	105	2
294115	33018	54,579	35,624	54,579	35,624	NA	NA	NA	NA
294125	33031	14,197,596	14,011,554	14,197,596	14,011,554	NA	NA	NA	NA
294130	33031	16,018	10,676	16,018	10,676	Florida	Walton	34	0
294137	33052	1,184,947	1,082,603	1,184,947	1,082,603	Florida	Brevard	76	1
294150	33068	30,289,281	26,498,019	30,289,281	26,498,019	North Carolina	Onslow	79	1
294166	33072	1,081	143	1,081	143	NA	NA	NA	NA
294196	33086	294,819	264,444	294,819	264,444	Maine	Washington	69	0
294200	33090	33,489,945	30,039,668	33,489,945	30,039,668	Florida	Broward	93	1
294211	33090	292,202	211,134	292,202	211,134	NA	NA	NA	NA
294212	33090	6,569,908	5,686,583	6,569,908	5,686,583	North Carolina	Onslow	81	1
294213	33096	358,631,327	334,452,244	358,631,327	334,452,244	NA	NA	NA	NA
294235	33099	108,322,228	94,974,699	108,322,228	94,974,699	North Carolina	Carteret	80	1
294237	33099	71,330	26,970	71,330	26,970	NA	NA	NA	NA
294247	33129	194,596,338	184,670,598	194,596,338	184,670,598	South Carolina	Charleston	98	2
294284	33143	3,031,872,752	2,787,160,884	2,815,861,175	2,601,549,695	South Carolina	Georgetown	113	3
294292	33145	451,522,552	420,080,457	451,522,552	420,080,457	South Carolina	Horry	108	2
294310	33148	360,417,683	333,635,607	360,417,683	333,635,607	South Carolina	Georgetown	78	1
294330	33163	88,568,871	86,216,338	88,568,871	86,216,338	Louisiana	Terrebonne	45	0
294337	33174	1,650,870	1,446,959	1,650,870	1,446,959	NA	NA	NA	NA
294344	33180	46,177,615	42,815,464	46,177,615	42,815,464	Georgia	Liberty	80	1
294374	33194	932,131	772,228	932,131	772,228	Florida	Lee	115	3
294399	33199	4,719,818	3,815,290	4,719,818	3,815,290	NA	NA	NA	NA
294441	33216	95,237,573	86,927,614	93,837,406	85,579,320	North Carolina	Currituck	86	1
294449	33223	2,427,811	2,116,105	2,427,811	2,116,105	Rhode Island	Washington	99	2
294454	33223	7,283,036	6,972,812	7,283,036	6,972,812	Florida	Escambia	118	3
294463	33227	3,257,181	2,779,003	3,257,181	2,779,003	NA	NA	NA	NA

**North Carolina
Residential Flood**

Response to North Carolina General Statutes § 58-36-15 (d2) (1)

EventID	Year	GU_Loss_wDS	GR_Loss_wDS	GU_Loss_xDS	GR_Loss_xDS	LandfallState	LandfallCounty	WindSpeed	SS_Intensity
294479	33252	8,214,990	7,485,181	8,214,990	7,485,181	Georgia	Chatham	95	1
294504	33293	20,504	14,775	18,405	12,997	Florida	Dixie	94	1
294508	33293	86,795,826	83,242,904	83,322,282	80,891,966	Georgia	Glynn	117	3
294509	33293	80,200,500	73,418,800	72,374,147	66,095,260	NA	NA	NA	NA
294517	33293	9,575,994	9,124,175	9,099,602	8,804,473	Georgia	Chatham	86	1
294522	33293	2,947,748	2,644,224	2,892,276	2,602,195	New Jersey	Ocean	99	2
294525	33293	3,648,290	3,369,899	3,648,290	3,369,899	Florida	Bay	113	3
294537	33304	12,832,832	11,340,236	12,832,832	11,340,236	NA	NA	NA	NA
294557	33313	10,609,637	9,501,198	10,609,637	9,501,198	NA	NA	NA	NA
294567	33320	24,596,645	21,890,581	24,596,645	21,890,581	New York	Suffolk	121	3
294601	33332	3,759	2,343	3,759	2,343	NA	NA	NA	NA
294617	33333	588,117,046	570,149,598	588,117,046	570,149,598	Florida	Saint Johns	80	1
294625	33334	2,997	1,388	2,997	1,388	Rhode Island	Newport	93	1
294641	33356	24,328	12,259	24,328	12,259	NA	NA	NA	NA
294647	33357	226,743	166,518	226,743	166,518	NA	NA	NA	NA
294669	33372	103,842,967	96,036,207	103,842,967	96,036,207	New York	Suffolk	98	2
294678	33373	41,937,034	40,849,501	41,937,034	40,849,501	South Carolina	Charleston	79	1
294684	33380	9,957,170	8,586,407	9,957,170	8,586,407	Florida	Monroe	29	0
294699	33385	394,053,759	366,715,460	394,053,759	366,715,460	Florida	Hernando	80	1
294709	33393	122,180,666	113,536,660	122,180,666	113,536,660	NA	NA	NA	NA
294738	33401	783,750,860	742,270,149	736,092,428	711,243,065	NA	NA	NA	NA
294739	33401	1,096,610,224	1,045,356,647	1,070,877,185	1,028,152,691	South Carolina	Horry	101	2
294749	33409	594,245,337	569,688,038	594,245,337	569,688,038	South Carolina	Georgetown	108	2
294751	33409	36,083	18,696	36,083	18,696	NA	NA	NA	NA
294756	33409	467,873	357,761	467,873	357,761	NA	NA	NA	NA
294763	33418	14,676	12,118	14,123	11,606	Florida	Walton	104	2
294773	33421	19,450,605	17,075,808	19,378,842	17,006,257	North Carolina	Carteret	104	2
294775	33421	7,687	2,525	7,687	2,525	Rhode Island	Newport	85	1
294778	33421	882,442,605	818,113,361	869,122,666	805,836,502	North Carolina	Onslow	83	1
294808	33435	3,560,198	2,936,472	3,560,198	2,936,472	New York	Suffolk	92	1
294818	33443	169,038	139,685	169,038	139,685	NA	NA	NA	NA
294848	33467	49,264,019	43,848,099	49,264,019	43,848,099	North Carolina	Carteret	106	2
294849	33467	20,555,393	18,315,863	20,555,393	18,315,863	NA	NA	NA	NA
294879	33482	309,975,676	286,555,250	309,975,676	286,555,250	South Carolina	Charleston	95	1
294899	33490	731,103	552,915	731,103	552,915	Florida	Dixie	57	0
294904	33490	891,621	753,604	891,621	753,604	NA	NA	NA	NA
294907	33490	16,961,873	16,331,111	16,961,873	16,331,111	Florida	Collier	183	5
294909	33490	39,158,014	35,102,409	39,158,014	35,102,409	NA	NA	NA	NA
294912	33490	9,494,243	8,346,185	9,494,243	8,346,185	Florida	Bay	76	1
294916	33493	192,304,463	178,641,421	192,304,463	178,641,421	North Carolina	Carteret	100	2
294925	33493	357,773,700	345,322,926	357,773,700	345,322,926	Florida	Walton	80	1
294959	33565	4,905,122	4,114,996	4,905,122	4,114,996	Florida	Taylor	138	4
294991	33569	724,064,390	702,036,997	724,064,390	702,036,997	Florida	Brevard	122	3
294994	33569	34,002,853	31,006,913	33,904,054	30,929,343	North Carolina	Onslow	92	1
295007	33581	583,623	525,864	583,623	525,864	NA	NA	NA	NA
295024	33608	4,949,363,169	4,550,041,405	4,521,349,350	4,230,180,193	South Carolina	Georgetown	98	2
295054	33617	213,673,532	204,856,549	213,673,532	204,856,549	Virginia	Accomack	98	2
295075	33630	5,383,328	4,641,477	5,383,328	4,641,477	Georgia	Glynn	79	1
295077	33630	9,631,604	8,771,223	9,631,604	8,771,223	Florida	Dixie	64	0
295093	33656	32,856,351	31,927,583	32,856,351	31,927,583	Florida	Palm Beach	151	4
295123	33661	260,253,059	240,092,896	260,253,059	240,092,896	North Carolina	New Hanover	80	1
295136	33665	79,377	69,815	79,377	69,815	NA	NA	NA	NA
295169	33671	38,372,508	34,963,527	38,372,508	34,963,527	North Carolina	Carteret	91	1
295211	33693	398,759	318,323	397,184	317,024	South Carolina	Beaufort	80	1
295222	33695	8,267,043	7,944,627	8,267,043	7,944,627	NA	NA	NA	NA
295250	33703	18,613,570	16,255,614	18,613,570	16,255,614	South Carolina	Charleston	74	1
295265	33708	381,783,281	369,354,467	381,783,281	369,354,467	Georgia	Camden	115	3
295268	33708	1,041,418,832	1,015,376,181	1,041,418,832	1,015,376,181	South Carolina	Horry	109	2
295293	33720	16,013,989	14,742,378	16,013,989	14,742,378	Florida	Martin	41	0
295294	33720	14,768,110	12,929,035	14,768,110	12,929,035	Florida	Taylor	93	1
295305	33722	100,382,070	92,046,985	100,382,070	92,046,985	South Carolina	Georgetown	98	2
295340	33740	858,703,287	826,448,845	858,703,287	826,448,845	South Carolina	Horry	96	2
295353	33745	274,228,284	258,014,119	274,228,284	258,014,119	North Carolina	Dare	107	2

**North Carolina
Residential Flood**

Response to North Carolina General Statutes § 58-36-15 (d2) (1)

EventID	Year	GU_Loss_wDS	GR_Loss_wDS	GU_Loss_xDS	GR_Loss_xDS	LandfallState	LandfallCounty	WindSpeed	SS_Intensity
295355	33750	287,852,164	276,368,938	277,131,109	269,799,234	Alabama	Mobile	128	3
295362	33750	16,994,274	14,787,806	16,994,274	14,787,806	NA	NA	NA	NA
295366	33750	160,073,373	151,580,482	149,753,260	144,649,121	NA	NA	NA	NA
295367	33750	9,804,299	8,360,166	9,791,374	8,348,293	North Carolina	Hyde	104	2
295380	33751	35,993,011	33,229,156	35,993,011	33,229,156	North Carolina	Brunswick	74	1
295430	33764	46,268	31,953	46,268	31,953	NA	NA	NA	NA
295439	33767	1,010,015,034	971,399,949	1,010,015,034	971,399,949	NA	NA	NA	NA
295451	33768	155,568,484	146,183,125	155,568,484	146,183,125	North Carolina	Carteret	109	2
295457	33780	1,376	445	1,376	445	Georgia	McIntosh	100	2
295473	33782	3,115,040	2,558,017	3,115,040	2,558,017	North Carolina	Carteret	81	1
295487	33787	131,270,927	119,062,610	131,270,927	119,062,610	Florida	Monroe	63	0
295493	33800	2,356,171	2,074,624	2,356,171	2,074,624	NA	NA	NA	NA
295513	33801	78,581,800	73,546,072	78,581,800	73,546,072	North Carolina	Dare	120	3
295514	33801	25,588	12,115	25,588	12,115	NA	NA	NA	NA
295516	33803	1,162,679	752,481	1,162,679	752,481	NA	NA	NA	NA
295525	33805	51,680,753	50,123,271	51,680,753	50,123,271	Florida	Palm Beach	141	4
295595	33850	116,439	76,083	116,439	76,083	Florida	Gulf	97	2
295598	33854	18,809,151	16,407,168	18,809,151	16,407,168	North Carolina	Onslow	57	0
295600	33854	3,952,880	3,604,476	3,952,880	3,604,476	NA	NA	NA	NA
295630	33875	69,043,545	61,896,579	69,043,545	61,896,579	Florida	Monroe	139	4
295641	33878	501,188,985	484,827,888	501,188,985	484,827,888	Florida	Levy	40	0
295645	33888	230,338	216,823	230,338	216,823	Florida	Franklin	63	0
295708	33926	706,565	444,175	706,565	444,175	NA	NA	NA	NA
295731	33932	6,052,093	5,831,336	6,052,093	5,831,336	Alabama	Baldwin	92	1
295751	33951	329,226	248,230	325,636	245,039	Florida	Monroe	140	4
295754	33951	3,174,869,904	3,049,041,485	3,078,473,811	3,008,826,092	South Carolina	Beaufort	120	3
295773	33959	1,031	430	1,031	430	NA	NA	NA	NA
295784	33959	1,304,707	895,275	1,304,707	895,275	New York	Suffolk	91	1
295788	33960	170,671	130,459	170,671	130,459	NA	NA	NA	NA
295814	33974	1,205,921	1,127,004	1,205,921	1,127,004	South Carolina	Beaufort	94	1
295856	33995	2,367,558	1,994,179	2,367,558	1,994,179	Florida	Monroe	126	3
295877	34013	1,642,687,194	1,523,017,551	1,606,778,044	1,494,847,834	South Carolina	Charleston	114	3
295879	34014	82,959,422	74,337,764	81,599,894	73,015,973	Massachusetts	Dukes	75	1
295899	34033	7,388,851	6,501,192	7,388,851	6,501,192	NA	NA	NA	NA
295903	34033	155,260,514	149,828,172	155,260,514	149,828,172	South Carolina	Charleston	83	1
295905	34033	6,739,821	5,834,025	6,739,821	5,834,025	Georgia	Camden	98	2
295909	34040	2,706,125	2,331,692	2,706,125	2,331,692	Florida	Pasco	127	3
295971	34099	10,266,912	9,192,086	9,989,667	8,927,381	NA	NA	NA	NA
295981	34099	61		61		New Jersey	Ocean	100	2
295983	34099	4,212	997	4,212	997	NA	NA	NA	NA
295984	34102	397,912,990	384,394,275	397,904,411	384,385,771	Florida	Monroe	125	3
295986	34102	51,715	30,910	48,246	28,264	NA	NA	NA	NA
296001	34104	1,141,592,150	1,073,608,000	1,141,592,150	1,073,608,000	North Carolina	Dare	101	2
296005	34105	273,345	253,297	273,345	253,297	NA	NA	NA	NA
296042	34112	3,527,953	3,093,848	3,527,953	3,093,848	Florida	Monroe	57	0
296045	34112	26		26		NA	NA	NA	NA
296052	34130	198,840,384	184,798,405	198,840,384	184,798,405	North Carolina	Carteret	108	2
296054	34130	3,173,499	2,815,971	3,173,499	2,815,971	Alabama	Baldwin	84	1
296060	34142	45,134	38,378	45,134	38,378	NA	NA	NA	NA
296069	34144	16,982	10,453	16,982	10,453	NA	NA	NA	NA
296073	34144	88,403	54,696	88,403	54,696	NA	NA	NA	NA
296114	34169	544,675	432,061	544,675	432,061	North Carolina	Dare	81	1
296124	34190	20,564,479	20,042,819	20,564,479	20,042,819	Florida	Monroe	86	1
296160	34208	685,812,806	665,489,477	685,812,806	665,489,477	Florida	Levy	114	3
296162	34209	59,144,147	52,611,295	59,144,147	52,611,295	NA	NA	NA	NA
296167	34209	2,531,054	2,161,972	2,531,054	2,161,972	North Carolina	Dare	92	1
296174	34209	3,524,086	3,048,995	3,524,086	3,048,995	South Carolina	Horry	75	1
296178	34212	36,557,046	34,146,631	36,557,046	34,146,631	Florida	Pinellas	118	3
296189	34218	68,376	58,176	68,376	58,176	New Jersey	Ocean	97	2
296191	34218	400,047,678	387,008,895	400,047,678	387,008,895	NA	NA	NA	NA
296220	34226	412,244	308,066	412,244	308,066	NA	NA	NA	NA
296231	34228	17,175,527	15,282,456	17,175,527	15,282,456	South Carolina	Beaufort	114	3
296237	34228	4,656,770	4,203,229	4,589,554	4,138,474	NA	NA	NA	NA

**North Carolina
Residential Flood**

Response to North Carolina General Statutes § 58-36-15 (d2) (1)

EventID	Year	GU_Loss_wDS	GR_Loss_wDS	GU_Loss_xDS	GR_Loss_xDS	LandfallState	LandfallCounty	WindSpeed	SS_Intensity
296242	34239	16,085,577	14,047,589	16,085,577	14,047,589	South Carolina	Charleston	107	2
296250	34239	6,892,174	6,433,239	6,892,174	6,433,239	NA	NA	NA	NA
296273	34267	21,649,169	19,880,334	21,649,169	19,880,334	NA	NA	NA	NA
296311	34276	26,196,963	23,749,097	23,515,268	21,234,117	North Carolina	Carteret	105	2
296359	34292	390,149,504	375,849,069	390,149,504	375,849,069	Georgia	Chatham	116	3
296369	34296	488,124,712	468,689,183	488,124,712	468,689,183	South Carolina	Horry	113	3
296385	34307	18,573,936	16,309,525	18,573,936	16,309,525	NA	NA	NA	NA
296406	34310	881,248	590,937	881,248	590,937	NA	NA	NA	NA
296408	34313	447,393,593	425,671,663	447,393,593	425,671,663	South Carolina	Georgetown	103	2
296411	34313	6,124,549	5,351,714	6,124,549	5,351,714	Florida	Saint Johns	78	1
296412	34313	1,651	563	1,651	563	New York	Suffolk	92	1
296413	34313	17,797	10,722	17,797	10,722	Florida	Lee	104	2
296428	34346	276,112	232,425	276,112	232,425	NA	NA	NA	NA
296441	34349	63,904,387	57,872,375	61,791,432	55,869,288	Florida	Lee	154	4
296442	34349	41,664,773	40,258,883	40,579,388	39,541,907	Louisiana	Jefferson	87	1
296446	34353	765	300	765	300	NA	NA	NA	NA
296487	34381	6,415	1,571	6,415	1,571	NA	NA	NA	NA
296490	34381	1,519	210	1,519	210	NA	NA	NA	NA
296501	34384	2,866,003	2,610,693	2,866,003	2,610,693	Florida	Sarasota	75	1
296503	34384	9,180	7,530	9,180	7,530	NA	NA	NA	NA
296512	34400	228		228		NA	NA	NA	NA
296555	34415	227,491,392	214,576,569	226,041,091	213,163,940	North Carolina	Brunswick	92	1
296562	34415	318		318		New Jersey	Ocean	68	0
296594	34443	631,746,622	600,803,011	619,152,118	589,763,340	North Carolina	New Hanover	103	2
296602	34443	5,215,198	4,287,191	5,162,965	4,238,846	Florida	Charlotte	128	3
296605	34443	59,722,320	54,037,261	57,446,810	51,845,004	North Carolina	Carteret	90	1
296609	34443	244,619	157,931	244,619	157,931	NA	NA	NA	NA
296613	34448	12,994	12,165	12,994	12,165	South Carolina	Beaufort	107	2
296640	34459	412,802,761	394,845,117	412,802,761	394,845,117	South Carolina	Georgetown	105	2
296643	34474	1,345,363,120	1,293,767,040	1,345,363,120	1,293,767,040	North Carolina	Dare	114	3
296679	34492	270,389,418	253,505,399	270,389,418	253,505,399	Florida	Pinellas	29	0
296722	34554	592,646,520	536,899,266	584,020,533	529,490,181	Georgia	McIntosh	98	2
296731	34566	94,783,317	87,667,173	94,783,317	87,667,173	Florida	Palm Beach	51	0
296758	34587	20,728,036	18,562,267	19,492,700	17,412,138	North Carolina	Dare	106	2
296764	34588	319,360,991	297,929,476	319,360,991	297,929,476	North Carolina	Brunswick	93	1
296786	34603	43,719,774	39,629,948	43,719,774	39,629,948	North Carolina	Dare	97	2
296813	34610	2,433,147	2,147,645	2,433,147	2,147,645	NA	NA	NA	NA
296825	34614	4,872	1,369	4,872	1,369	Florida	Monroe	110	2
296827	34614	56,830,240	54,762,272	56,830,240	54,762,272	Florida	Brevard	81	1
296847	34634	387,584	262,000	387,584	262,000	NA	NA	NA	NA
296856	34636	418,342,501	406,675,260	418,342,501	406,675,260	Florida	Volusia	109	2
296885	34649	47,207	38,303	47,205	38,302	New Jersey	Cape May	107	2
296890	34680	650,281	576,117	650,281	576,117	Massachusetts	Nantucket	86	1
296909	34685	158,867,582	153,757,979	158,867,582	153,757,979	Florida	Monroe	107	2
296921	34687	1,484	76	1,484	76	NA	NA	NA	NA
296924	34687	927,071,489	887,840,981	890,570,126	864,750,150	Georgia	Chatham	92	1
296941	34690	634,540,706	585,171,868	620,027,665	572,732,704	South Carolina	Georgetown	92	1
296943	34690	53,427,968	51,854,874	51,988,568	50,910,722	NA	NA	NA	NA
296955	34693	7,295,609	6,836,821	7,295,609	6,836,821	South Carolina	Georgetown	97	2
296958	34693	2,655,717,522	2,497,991,529	2,507,144,171	2,384,789,732	North Carolina	New Hanover	124	3
296960	34693	4,370,923	3,452,837	4,370,923	3,452,837	Massachusetts	Dukes	98	2
296968	34694	3,249,636	2,910,744	3,249,636	2,910,744	Florida	Duval	92	1
296970	34694	201,880,959	193,478,288	201,880,959	193,478,288	Georgia	McIntosh	115	3
296985	34700	6,357,244	5,661,034	6,357,244	5,661,034	South Carolina	Beaufort	101	2
296986	34700	317	23	317	23	NA	NA	NA	NA
297032	34720	2,341,299	2,128,138	2,341,299	2,128,138	Florida	Bay	80	1
297041	34721	825,713	699,065	825,713	699,065	New York	Suffolk	96	2
297073	34731	11,031,679	9,609,509	11,031,679	9,609,509	NA	NA	NA	NA
297078	34731	1,636,959	1,415,664	1,636,959	1,415,664	Florida	Monroe	103	2
297092	34751	62,782,474	58,468,858	62,782,474	58,468,858	South Carolina	Charleston	83	1
297118	34810	582,117,699	558,186,740	582,117,699	558,186,740	Florida	Monroe	74	1
297155	34838	2,981	1,049	2,981	1,049	NA	NA	NA	NA
297169	34857	10,290,184	9,126,757	10,290,184	9,126,757	South Carolina	Charleston	74	1

**North Carolina
Residential Flood**

Response to North Carolina General Statutes § 58-36-15 (d2) (1)

EventID	Year	GU_Loss_wDS	GR_Loss_wDS	GU_Loss_xDS	GR_Loss_xDS	LandfallState	LandfallCounty	WindSpeed	SS_Intensity
297182	34866	537,142,739	510,400,200	531,223,080	505,218,285	South Carolina	Georgetown	104	2
297219	34878	2,933,865	2,533,544	2,933,865	2,533,544	Florida	Bay	109	2
297224	34878	38,243	32,373	38,243	32,373	Massachusetts	Dukes	48	0
297249	34893	2,897,570	2,353,851	2,897,570	2,353,851	NA	NA	NA	NA
297278	34899	24,733,532	22,809,794	24,733,532	22,809,794	Florida	Franklin	84	1
297287	34909	217,646,541	206,755,946	217,646,541	206,755,946	North Carolina	Brunswick	97	2
297293	34909	7,555,827	6,494,955	7,555,827	6,494,955	Florida	Monroe	69	0
297311	34920	7,527	5,252	7,527	5,252	NA	NA	NA	NA
297333	34932	236,204,189	220,647,720	236,204,189	220,647,720	Florida	Miami-Dade	87	1
297343	34932	228,483,180	219,333,138	228,483,180	219,333,138	Louisiana	Iberia	106	2
297345	34932	306,366	290,354	306,366	290,354	NA	NA	NA	NA
297356	34935	311,507	203,180	311,507	203,180	NA	NA	NA	NA
297361	34944	8,636,939	7,415,584	8,636,939	7,415,584	North Carolina	Dare	74	1
297362	34944	16,515	11,444	16,515	11,444	New York	Suffolk	86	1
297381	34952	105,063,875	98,605,423	105,063,875	98,605,423	Florida	Monroe	132	4
297393	34956	166,627,929	162,367,217	166,627,929	162,367,217	Louisiana	Terrebonne	112	3
297398	34956	418,654,092	396,772,348	418,654,092	396,772,348	South Carolina	Charleston	100	2
297407	34958	105,211,119	101,734,880	105,211,119	101,734,880	Florida	Volusia	76	1
297415	34958	42,309,977	40,475,471	42,309,977	40,475,471	NA	NA	NA	NA
297434	35004	18,549	9,731	18,549	9,731	NA	NA	NA	NA
297437	35004	120,891,849	110,871,674	120,288,310	110,287,066	South Carolina	Charleston	128	3
297443	35004	852,818,975	802,387,755	850,290,671	800,068,009	South Carolina	Horry	82	1
297460	35017	11,048,492	9,946,058	11,048,492	9,946,058	South Carolina	Georgetown	74	1
297472	35024	8,078,731	7,321,597	8,078,731	7,321,597	South Carolina	Georgetown	46	0
297509	35039	57,885	33,666	57,885	33,666	Louisiana	Plaquemines	64	0
297515	35039	503,299	447,242	503,299	447,242	NA	NA	NA	NA
297516	35039	1,356,812,730	1,307,924,948	1,329,733,353	1,292,412,027	North Carolina	Pender	115	3
297518	35039	196,321,271	179,618,128	191,592,590	175,033,883	South Carolina	Charleston	100	2
297586	35061	618,941	449,334	618,941	449,334	North Carolina	Carteret	83	1
297602	35062	687	382	687	382	Georgia	Glynn	91	1
297607	35062	825	19	825	19	NA	NA	NA	NA
297616	35065	98,891,591	91,352,522	98,891,591	91,352,522	South Carolina	Georgetown	81	1
297634	35080	167,237,643	159,840,882	167,237,643	159,840,882	NA	NA	NA	NA
297643	35080	11,264	4,843	11,264	4,843	NA	NA	NA	NA
297648	35089	7,725,142	7,219,810	7,725,142	7,219,810	NA	NA	NA	NA
297653	35089	371,306	271,908	371,306	271,908	Florida	Escambia	92	1
297662	35089	23,828,141	22,986,534	23,807,557	22,966,434	Florida	Broward	79	1
297666	35093	1,642	1,077	1,642	1,077	NA	NA	NA	NA
297670	35093	29,585,298	28,641,048	29,585,298	28,641,048	NA	NA	NA	NA
297713	35104	1,739,219	1,452,998	1,739,219	1,452,998	Florida	Monroe	112	3
297757	35163	78,589,401	74,176,634	78,589,401	74,176,634	NA	NA	NA	NA
297783	35171	671,126,200	645,444,636	671,126,200	645,444,636	North Carolina	Carteret	102	2
297799	35180	1,957,288	1,658,292	1,912,235	1,615,519	Florida	Indian River	160	5
297801	35187	7,445	4,858	7,445	4,858	Florida	Taylor	82	1
297818	35195	69,459,402	60,591,008	69,459,402	60,591,008	NA	NA	NA	NA
297820	35195	21,676	11,814	21,676	11,814	NA	NA	NA	NA
297841	35216	29,533,889	26,964,069	29,533,889	26,964,069	North Carolina	Carteret	95	1
297842	35216	56,357,312	52,037,361	56,357,312	52,037,361	Florida	Monroe	69	0
297868	35226	23,351,192	21,503,471	23,351,192	21,503,471	North Carolina	Dare	46	0
297883	35231	4,216,234	3,730,647	4,216,234	3,730,647	NA	NA	NA	NA
297884	35231	5,346,021	4,458,626	5,346,021	4,458,626	South Carolina	Charleston	34	0
297904	35258	12,044,018	10,796,998	11,481,598	10,270,128	South Carolina	Charleston	78	1
297913	35258	1,013,149,271	908,753,919	964,673,153	865,518,438	Florida	Monroe	149	4
297923	35268	507,517,195	489,534,501	507,517,195	489,534,501	Florida	Duval	115	3
297938	35288	107,951,567	104,414,074	107,951,567	104,414,074	Georgia	Chatham	116	3
297947	35292	17,674,653	15,416,272	17,674,653	15,416,272	North Carolina	Carteret	90	1
297951	35292	1,432,661,128	1,355,586,203	1,432,661,128	1,355,586,203	North Carolina	Brunswick	92	1
297960	35303	97,469	70,382	97,469	70,382	NA	NA	NA	NA
297963	35303	665,440,069	641,284,846	665,440,069	641,284,846	North Carolina	New Hanover	95	1
297974	35311	24,321,310	21,696,530	24,321,310	21,696,530	NA	NA	NA	NA
297978	35311	216,003	152,709	216,003	152,709	Florida	Sarasota	113	3
297980	35311	3,791,939	3,388,904	3,791,939	3,388,904	Florida	Citrus	69	0
298015	35318	391,781,300	357,595,892	348,872,486	321,188,211	South Carolina	Charleston	113	3

**North Carolina
Residential Flood**

Response to North Carolina General Statutes § 58-36-15 (d2) (1)

EventID	Year	GU_Loss_wDS	GR_Loss_wDS	GU_Loss_xDS	GR_Loss_xDS	LandfallState	LandfallCounty	WindSpeed	SS_Intensity	
298033		35324	1,681,732	1,494,742	1,681,732	1,494,742	South Carolina	Charleston	80	1
298041		35337	86,390	57,618	86,390	57,618	Florida	Miami-Dade	106	2
298057		35341	12,438,725	11,209,802	12,438,725	11,209,802	North Carolina	Onslow	71	0
298067		35341	5,605,882	4,676,867	5,605,882	4,676,867	South Carolina	Charleston	76	1
298089		35376	11,333,476	9,846,684	11,333,476	9,846,684	North Carolina	Carteret	105	2
298108		35381	1,471,272,235	1,367,683,860	1,449,876,708	1,348,336,187	Florida	Indian River	99	2
298144		35402	26,041,906	23,498,163	26,041,906	23,498,163	North Carolina	Pender	75	1
298146		35402	176,394,706	167,319,391	170,490,146	162,451,283	North Carolina	Dare	129	3
298150		35402	593	10	593	10	Florida	Manatee	58	0
298166		35416	120,261,347	109,964,373	119,874,132	109,600,776	South Carolina	Georgetown	62	0
298189		35417	26		26		Massachusetts	Dukes	64	0
298205		35433	133,571	103,005	133,571	103,005	North Carolina	Carteret	65	0
298215		35441	66,142,109	61,208,154	66,142,109	61,208,154	North Carolina	Onslow	119	3
298223		35441	28,176,513	25,046,533	28,176,513	25,046,533	NA	NA	NA	NA
298233		35445	3,224,061	2,673,622	3,224,061	2,673,622	North Carolina	Dare	70	0
298299		35469	78,942	54,018	78,942	54,018	NA	NA	NA	NA
298314		35484	7,082	3,300	7,082	3,300	Florida	Flagler	98	2
298338		35527	6,234,758	6,168,374	6,234,758	6,168,374	Florida	Escambia	149	4
298349		35529	249,644,573	242,395,494	249,644,573	242,395,494	Florida	Miami-Dade	109	2
298410		35576	305,893,035	294,940,452	298,827,538	290,066,492	NA	NA	NA	NA
298415		35576	7,195,325	6,323,956	7,195,325	6,323,956	NA	NA	NA	NA
298435		35578	552,746	445,485	552,746	445,485	NA	NA	NA	NA
298436		35578	4,192,269	3,687,538	4,192,269	3,687,538	NA	NA	NA	NA
298456		35589	8,840	3,947	8,840	3,947	Florida	Broward	98	2
298459		35589	53,132	28,822	53,132	28,822	Florida	Gulf	105	2
298464		35590	436,901,034	420,679,039	426,738,824	412,950,570	NA	NA	NA	NA
298465		35590	1,459,414	1,169,751	1,459,414	1,169,751	NA	NA	NA	NA
298468		35590	941,403,245	883,708,267	902,274,757	852,574,298	South Carolina	Beaufort	125	3
298509		35608	34,816,697	30,379,751	34,816,697	30,379,751	NA	NA	NA	NA
298555		35639	2,882,200	2,661,577	2,882,200	2,661,577	NA	NA	NA	NA
298561		35642	6,221,104	5,271,612	6,221,104	5,271,612	South Carolina	Beaufort	80	1
298572		35642	582,240,173	562,749,608	581,814,941	562,338,430	North Carolina	Carteret	94	1
298584		35652	419,244,402	402,437,353	411,143,006	396,970,747	Massachusetts	Barnstable	100	2
298593		35652	47,407	22,214	45,865	21,207	NA	NA	NA	NA
298602		35654	1,803,047,085	1,720,319,990	1,756,208,126	1,690,115,327	South Carolina	Beaufort	114	3
298617		35656	810,860,369	780,014,186	810,860,369	780,014,186	North Carolina	Carteret	130	4
298619		35656	174,684,663	160,628,082	174,684,663	160,628,082	Florida	Dixie	120	3
298628		35664	10,031,178	8,936,893	10,031,178	8,936,893	Florida	Taylor	70	0
298653		35681	98,281,444	87,978,829	98,281,444	87,978,829	NA	NA	NA	NA
298654		35681	906,219	803,274	906,219	803,274	Mississippi	Jackson	82	1
298671		35683	1,903,013	1,685,222	1,903,013	1,685,222	Louisiana	Terrebonne	81	1
298679		35690	137,379	78,343	137,379	78,343	South Carolina	Charleston	99	2
298687		35690	44		44		NA	NA	NA	NA
298698		35693	41,037,579	35,699,827	41,037,579	35,699,827	North Carolina	Carteret	74	1
298709		35701	6,032,926	5,274,950	6,032,926	5,274,950	Florida	Pinellas	112	3
298735		35728	20,962	9,319	20,962	9,319	New York	Suffolk	70	0
298774		35741	897,576	745,746	897,576	745,746	South Carolina	Charleston	96	2
298798		35750	866	120	866	120	NA	NA	NA	NA
298834		35773	41,708,559	40,483,068	41,708,559	40,483,068	NA	NA	NA	NA
298858		35784	47,062,600	43,085,531	47,062,600	43,085,531	NA	NA	NA	NA
298874		35808	1,289,490	1,228,051	1,289,490	1,228,051	Mississippi	Jackson	107	2
298876		35808	14,197,979	13,982,039	14,197,979	13,982,039	Louisiana	Vermilion	82	1
298879		35808	241,604,517	230,947,911	241,604,517	230,947,911	NA	NA	NA	NA
298915		35818	12,035,458	10,928,269	12,035,458	10,928,269	Florida	Taylor	57	0
298926		35829	2,673,915	2,416,119	2,673,915	2,416,119	South Carolina	Charleston	94	1
298963		35846	7,281,035	6,399,555	7,281,035	6,399,555	North Carolina	Pender	69	0
298965		35846	411,845,477	394,131,229	411,845,477	394,131,229	Florida	Dixie	116	3
298966		35846	84,907	75,539	84,907	75,539	Louisiana	Terrebonne	114	3
298984		35853	62,991,104	58,702,404	62,991,104	58,702,404	NA	NA	NA	NA
298986		35853	1,628,994	1,383,562	1,628,994	1,383,562	Florida	Wakulla	81	1
299035		35915	118,461,417	108,796,870	118,461,417	108,796,870	North Carolina	Onslow	99	2
299050		35916	5,494	1,615	5,494	1,615	NA	NA	NA	NA
299065		35921	43,708,376	39,182,912	43,708,376	39,182,912	South Carolina	Beaufort	80	1

**North Carolina
Residential Flood**

Response to North Carolina General Statutes § 58-36-15 (d2) (1)

EventID	Year	GU_Loss_wDS	GR_Loss_wDS	GU_Loss_xDS	GR_Loss_xDS	LandfallState	LandfallCounty	WindSpeed	SS_Intensity
299070	35924	34,483,326	30,698,346	34,483,326	30,698,346	Alabama	Baldwin	124	3
299076	35924	209,812,012	199,852,491	209,812,012	199,852,491	Florida	Monroe	63	0
299121	35963	106,973,602	99,580,832	106,973,602	99,580,832	Florida	Monroe	57	0
299146	35989	1,370,479	1,213,210	1,370,479	1,213,210	NA	NA	NA	NA
299167	36011	393,082	320,529	393,082	320,529	NA	NA	NA	NA
299179	36013	10,495	3,206	10,495	3,206	South Carolina	Beaufort	90	1
299193	36022	7,763	4,508	7,763	4,508	Louisiana	Terrebonne	96	2
299203	36025	568,291	443,339	568,291	443,339	NA	NA	NA	NA
299231	36036	60,966,385	55,046,253	60,966,385	55,046,253	New York	Suffolk	69	0
299253	36055	18,368,387	16,140,081	18,368,387	16,140,081	South Carolina	Beaufort	103	2
299266	36057	5,491	2,296	5,491	2,296	Louisiana	Cameron	29	0
299289	36088	68,937,472	64,914,682	68,937,472	64,914,682	NA	NA	NA	NA
299296	36088	282,102	257,035	282,102	257,035	Georgia	Camden	99	2
299310	36091	30,310	13,514	30,310	13,514	NA	NA	NA	NA
299336	36109	15,793,855	14,724,128	15,793,855	14,724,128	NA	NA	NA	NA
299340	36125	307,993,908	294,592,683	307,993,908	294,592,683	South Carolina	Charleston	98	2
299345	36125	143,116,239	138,791,273	143,116,239	138,791,273	NA	NA	NA	NA
299353	36130	28,669,557	27,400,873	28,669,557	27,400,873	Florida	Walton	118	3
299356	36130	830,859	593,729	830,859	593,729	NA	NA	NA	NA
299358	36130	75		75		Florida	Palm Beach	86	1
299373	36166	255,183,166	237,349,204	255,183,166	237,349,204	Florida	Escambia	81	1
299399	36172	4,924,211	4,484,638	4,924,211	4,484,638	South Carolina	Horry	51	0
299411	36183	62,329,777	59,471,082	62,329,777	59,471,082	NA	NA	NA	NA
299417	36196	25,769,101	23,801,539	25,769,101	23,801,539	Florida	Sarasota	29	0
299419	36196	257,088,034	240,136,468	257,088,034	240,136,468	Georgia	Glynn	111	3
299427	36202	1,255,486,625	1,165,978,071	1,234,888,286	1,149,500,778	Georgia	Chatham	119	3
299442	36205	39,059,754	35,867,623	39,059,754	35,867,623	Florida	Pasco	82	1
299444	36205	35,030,418	30,999,799	35,030,418	30,999,799	South Carolina	Beaufort	92	1
299446	36212	40,074,006	38,418,954	40,074,006	38,418,954	NA	NA	NA	NA
299469	36213	149,020,028	139,006,698	149,020,028	139,006,698	North Carolina	Onslow	103	2
299478	36220	1,054,101	892,517	1,054,101	892,517	NA	NA	NA	NA
299512	36243	624,225,674	602,390,954	624,225,674	602,390,954	NA	NA	NA	NA
299514	36243	1,124,540	904,085	1,124,540	904,085	South Carolina	Georgetown	74	1
299541	36248	47,714,432	46,176,503	47,714,432	46,176,503	Florida	Monroe	29	0
299545	36248	113,656,009	102,712,346	113,656,009	102,712,346	South Carolina	Georgetown	71	0
299548	36257	8,064,364	7,663,152	8,064,364	7,663,152	Florida	Palm Beach	86	1
299564	36269	10,535,190	10,066,479	10,535,190	10,066,479	Florida	Monroe	126	3
299572	36273	707,207	567,985	707,207	567,985	New Jersey	Cape May	68	0
299579	36279	25		25		NA	NA	NA	NA
299601	36286	156,208	114,169	156,208	114,169	Florida	Pasco	46	0
299607	36294	1,348	1,054	1,348	1,054	NA	NA	NA	NA
299664	36334	29,885	20,257	29,885	20,257	Texas	Jefferson	142	4
299676	36343	26,265,242	23,843,867	26,265,242	23,843,867	North Carolina	Carteret	103	2
299694	36348	475,982,960	459,671,658	464,969,107	452,494,583	Florida	Saint Lucie	34	0
299699	36348	10,338	2,899	10,338	2,899	Georgia	Glynn	93	1
299701	36348	342,015,414	331,753,349	342,015,414	331,753,349	Florida	Brevard	37	0
299729	36363	31,002,514	26,967,034	31,002,514	26,967,034	North Carolina	Carteret	86	1
299744	36377	17,520,319	15,249,362	17,520,319	15,249,362	North Carolina	Carteret	94	1
299753	36380	375,809,926	336,734,524	375,809,926	336,734,524	South Carolina	Georgetown	93	1
299771	36394	242,227,434	222,030,839	242,227,434	222,030,839	North Carolina	Carteret	119	3
299778	36398	915,073,655	842,954,343	914,109,375	842,058,604	NA	NA	NA	NA
299785	36398	8,931	5,440	8,931	5,440	New York	Nassau	97	2
299786	36408	94		94		New York	Suffolk	98	2
299793	36408	128,983,680	118,116,887	128,983,680	118,116,887	NA	NA	NA	NA
299794	36408	1,235,307	1,040,769	1,235,307	1,040,769	NA	NA	NA	NA
299795	36408	101,222,605	92,696,600	101,222,605	92,696,600	NA	NA	NA	NA
299804	36413	691,248,303	664,174,369	691,248,303	664,174,369	South Carolina	Georgetown	107	2
299825	36425	223,190	178,377	223,190	178,377	NA	NA	NA	NA
299837	36425	503,543	408,977	503,543	408,977	Florida	Monroe	35	0
299838	36436	4,750,554	4,293,868	4,750,554	4,293,868	Massachusetts	Dukes	96	2
299898	36490	50,530,703	47,563,011	50,530,703	47,563,011	Georgia	Chatham	114	3
299914	36499	443,016,755	415,635,505	443,016,755	415,635,505	Florida	Palm Beach	145	4
299933	36504	2,333,445	1,956,559	2,333,445	1,956,559	Florida	Manatee	34	0

**North Carolina
Residential Flood**

Response to North Carolina General Statutes § 58-36-15 (d2) (1)

EventID	Year	GU_Loss_wDS	GR_Loss_wDS	GU_Loss_xDS	GR_Loss_xDS	LandfallState	LandfallCounty	WindSpeed	SS_Intensity
299955	36514	93,505	63,179	93,505	63,179	Florida	Bay	86	1
299962	36514	5,811	2,590	5,811	2,590	NA	NA	NA	NA
299971	36536	8,240	5,919	8,240	5,919	Georgia	Glynn	92	1
299972	36536	202,442	131,595	202,442	131,595	NA	NA	NA	NA
299983	36562	31,823	17,100	31,823	17,100	Georgia	Chatham	98	2
299992	36570	794,803,858	725,323,646	793,572,938	724,164,555	South Carolina	Charleston	126	3
300004	36570	20,080	8,379	20,080	8,379	NA	NA	NA	NA
300007	36570	87,081,518	81,068,714	87,081,518	81,068,714	North Carolina	Carteret	92	1
300048	36589	99,193,368	93,407,670	99,193,368	93,407,670	Florida	Lee	69	0
300066	36595	14,161,182	12,701,373	14,161,182	12,701,373	North Carolina	Carteret	76	1
300078	36596	6,277,285	5,287,575	6,277,285	5,287,575	NA	NA	NA	NA
300118	36611	371,882,744	357,472,305	370,023,305	356,024,544	Florida	Saint Johns	137	4
300129	36614	722,790	638,191	722,790	638,191	North Carolina	Carteret	44	0
300142	36615	135,273,215	122,091,791	135,273,215	122,091,791	Florida	Collier	68	0
300143	36615	1,273,736	1,150,671	1,273,736	1,150,671	NA	NA	NA	NA
300156	36620	11,037	7,563	11,037	7,563	South Carolina	Beaufort	117	3
300185	36632	90,251	75,811	90,251	75,811	South Carolina	Charleston	83	1
300205	36644	60,852	36,957	60,852	36,957	Florida	Saint Johns	94	1
300217	36649	1,729,011	1,522,553	1,729,011	1,522,553	Florida	Monroe	29	0
300218	36649	199,982	155,251	199,982	155,251	NA	NA	NA	NA
300240	36656	100,390,757	92,866,937	100,390,757	92,866,937	North Carolina	Carteret	103	2
300251	36658	118,742,757	109,837,046	118,742,757	109,837,046	North Carolina	Dare	96	2
300271	36669	91,295	62,619	91,295	62,619	Florida	Lee	142	4
300316	36698	18,156	10,127	18,156	10,127	Florida	Palm Beach	69	0
300331	36706	6,554	1,147	6,554	1,147	NA	NA	NA	NA
300348	36726	2,314,575	2,061,502	2,314,575	2,061,502	NA	NA	NA	NA
300364	36730	9,124,763	7,704,824	9,124,763	7,704,824	Georgia	Chatham	53	0
300375	36731	17,193,702	16,556,554	17,193,702	16,556,554	Florida	Wakulla	86	1
300376	36731	852,833	743,980	839,166	730,902	Virginia	Accomack	88	1
300387	36735	1,939,662	1,682,923	1,939,662	1,682,923	South Carolina	Charleston	100	2
300401	36736	84,169	51,835	84,169	51,835	Florida	Monroe	77	1
300415	36737	353,837,140	345,187,155	353,837,140	345,187,155	South Carolina	Beaufort	115	3
300430	36786	51,764,058	47,052,624	51,764,058	47,052,624	Florida	Lee	96	2
300434	36796	4,267,868	3,465,555	4,267,868	3,465,555	Florida	Citrus	68	0
300444	36796	462,414	380,455	462,414	380,455	Florida	Taylor	122	3
300460	36807	949,201,781	881,063,471	927,280,280	862,170,602	NA	NA	NA	NA
300505	36828	4,042,447	3,554,800	4,042,447	3,554,800	Massachusetts	Dukes	60	0
300530	36834	7,482,368	6,862,955	7,482,368	6,862,955	North Carolina	Dare	82	1
300541	36836	253,699,375	243,557,950	253,699,375	243,557,950	South Carolina	Charleston	130	4
300545	36836	213,830,270	200,175,167	213,830,259	200,175,167	Florida	Dixie	111	3
300563	36843	5,479	1,157	5,479	1,157	NA	NA	NA	NA
300564	36843	156,253,486	144,693,216	156,253,486	144,693,216	Florida	Lee	92	1
300615	36873	8,622,082	8,026,437	8,622,082	8,026,437	NA	NA	NA	NA
300622	36873	175,560,605	169,188,996	175,560,605	169,188,996	Florida	Miami-Dade	34	0
300625	36886	96,106,246	90,919,192	96,106,246	90,919,192	NA	NA	NA	NA
300634	36886	1,782,005	1,683,166	1,557,126	1,502,948	Florida	Indian River	29	0
300645	36890	715,859,967	696,672,935	715,859,967	696,672,935	South Carolina	Charleston	127	3
300686	36929	171,743	132,982	171,743	132,982	Florida	Flagler	118	3
300691	36934	15,781,954	14,242,449	15,781,954	14,242,449	NA	NA	NA	NA
300693	36934	114		114		Florida	Wakulla	119	3
300709	36939	125,409,302	113,526,543	125,409,302	113,526,543	South Carolina	Beaufort	100	2
300732	36962	1,165,996	1,016,585	1,165,996	1,016,585	Georgia	McIntosh	115	3
300735	36965	34,352	31,562	34,352	31,562	Florida	Monroe	162	5
300740	36965	14,673,773	12,988,794	14,360,623	12,701,980	Florida	Hernando	102	2
300742	36965	4,148,852	3,677,315	4,148,852	3,677,315	NA	NA	NA	NA
300748	36965	11,252,211	10,716,096	11,252,211	10,716,096	Florida	Escambia	80	1
300776	37020	1,699,718	1,305,739	1,699,718	1,305,739	NA	NA	NA	NA
300780	37020	465,847,724	435,557,581	465,847,724	435,557,581	Florida	Martin	139	4
300786	37020	63,409	60,461	63,409	60,461	NA	NA	NA	NA
300789	37025	22,300	9,434	22,300	9,434	NA	NA	NA	NA
300803	37026	10,162,114	9,328,212	10,162,114	9,328,212	NA	NA	NA	NA
300823	37045	1,070,716	751,110	1,070,716	751,110	Florida	Bay	87	1
300826	37045	17,962,760	15,876,958	17,962,760	15,876,958	New York	Suffolk	91	1

**North Carolina
Residential Flood**

Response to North Carolina General Statutes § 58-36-15 (d2) (1)

EventID	Year	GU_Loss_wDS	GR_Loss_wDS	GU_Loss_xDS	GR_Loss_xDS	LandfallState	LandfallCounty	WindSpeed	SS_Intensity
300842	37048	17,024,391	15,216,997	17,024,391	15,216,997	South Carolina	Horry	81	1
300860	37052	32,279,214	28,890,710	32,279,214	28,890,710	North Carolina	Dare	75	1
300889	37074	2,228	1,092	2,103	997	Florida	Duval	103	2
300930	37106	41		41		Florida	Monroe	52	0
300933	37106	22,884	11,437	22,884	11,437	NA	NA	NA	NA
300937	37106	3,081,328	2,922,706	3,081,328	2,922,706	NA	NA	NA	NA
300955	37110	141,937	135,101	141,937	135,101	Louisiana	Terrebonne	61	0
300959	37111	5,658,039	4,807,483	5,658,039	4,807,483	NA	NA	NA	NA
300979	37140	7,334,845	6,671,978	7,334,845	6,671,978	North Carolina	Brunswick	79	1
300981	37140	3,388,993	3,082,591	3,388,993	3,082,591	South Carolina	Georgetown	110	2
300994	37140	15,260	5,573	15,260	5,573	New York	Suffolk	103	2
301066	37192	344,743,009	333,107,118	344,743,009	333,107,118	Florida	Monroe	51	0
301070	37200	105,977,081	103,968,843	105,977,081	103,968,843	Florida	Volusia	97	2
301096	37230	48,180,781	45,455,303	42,458,179	42,458,179	Florida	Flagler	135	4
301102	37238	520,497,954	497,382,216	520,497,954	497,382,216	North Carolina	Pender	148	4
301116	37244	4,838,712	4,225,427	4,838,712	4,225,427	Florida	Palm Beach	132	4
301123	37244	1,839,143	1,539,034	1,839,143	1,539,034	NA	NA	NA	NA
301147	37253	499,080,933	460,012,288	499,080,933	460,012,288	Florida	Monroe	34	0
301158	37269	168,250	152,753	168,250	152,753	Georgia	McIntosh	77	1
301163	37274	5,838,618	5,194,431	5,838,618	5,194,431	South Carolina	Charleston	102	2
301173	37280	1,783,824,534	1,649,681,681	1,707,547,044	1,582,639,038	North Carolina	Pender	82	1
301178	37280	6,028,518	5,333,095	6,028,518	5,333,095	Florida	Sarasota	46	0
301179	37280	326,221	292,544	315,735		Florida	Duval	117	3
301192	37286	36,379,001	34,072,336	36,379,001	34,072,336	South Carolina	Georgetown	111	3
301202	37287	5,199,993	4,486,937	5,199,993	4,486,937	NA	NA	NA	NA
301204	37287	771,302	566,054	771,302	566,054	NA	NA	NA	NA
301221	37293	23		23		New York	Suffolk	104	2
301235	37297	4,802	1,606	4,802	1,606	NA	NA	NA	NA
301239	37297	53,925,644	47,505,598	53,925,644	47,505,598	North Carolina	Onslow	72	0
301261	37315	1,187,049,238	1,144,656,659	1,187,049,238	1,144,656,659	Florida	Palm Beach	153	4
301272	37316	6,511	3,351	6,511	3,351	NA	NA	NA	NA
301284	37325	135,383,398	128,343,929	135,383,398	128,343,929	South Carolina	Georgetown	114	3
301288	37329	1,311,779,389	1,262,054,021	1,311,779,389	1,262,054,021	North Carolina	Brunswick	103	2
301292	37329	3,763,826	3,314,657	3,763,826	3,314,657	NA	NA	NA	NA
301308	37342	2,730	1,922	2,730	1,922	NA	NA	NA	NA
301313	37348	4,024,384,160	3,668,386,121	3,684,167,568	3,370,969,286	North Carolina	Onslow	104	2
301319	37366	260,909	203,180	260,909	203,180	NA	NA	NA	NA
301320	37366	686,664,614	651,687,437	686,664,614	651,687,437	North Carolina	Brunswick	111	3
301326	37366	23,550,378	20,539,533	23,550,378	20,539,533	NA	NA	NA	NA
301332	37380	10,641,099	9,392,194	10,641,099	9,392,194	Florida	Dixie	115	3
301397	37425	103,831	77,967	103,831	77,967	Florida	Taylor	81	1
301423	37441	21,754,002	19,456,962	21,754,002	19,456,962	South Carolina	Georgetown	80	1
301424	37441	163,261	137,679	163,261	137,679	Florida	Indian River	123	3
301460	37475	3,062,588	2,617,855	3,062,588	2,617,855	Florida	Volusia	99	2
301473	37476	317,747	219,334	317,747	219,334	South Carolina	Beaufort	117	3
301495	37494	16,870	9,838	16,870	9,838	NA	NA	NA	NA
301504	37494	190,344,918	175,022,069	190,344,918	175,022,069	Georgia	McIntosh	80	1
301539	37514	217,125	169,047	217,125	169,047	NA	NA	NA	NA
301549	37525	82,361,859	77,875,844	82,361,859	77,875,844	NA	NA	NA	NA
301563	37529	119,786	84,478	119,786	84,478	NA	NA	NA	NA
301569	37530	75,716,592	68,813,624	75,716,592	68,813,624	North Carolina	Brunswick	80	1
301576	37530	86,803	65,206	86,803	65,206	Florida	Dixie	171	5
301588	37533	716,524,163	687,515,454	716,524,163	687,515,454	South Carolina	Charleston	128	3
301592	37536	3,475,722	2,872,438	3,475,722	2,872,438	NA	NA	NA	NA
301594	37536	8,256,116	6,946,925	8,256,116	6,946,925	NA	NA	NA	NA
301609	37539	1,545,688	1,334,432	1,545,688	1,334,432	North Carolina	Dare	79	1
301637	37564	3,149,987	2,500,648	3,149,987	2,500,648	Florida	Monroe	75	1
301645	37564	59,366	41,148	59,366	41,148	Florida	Monroe	65	0
301665	37570	231,954,684	221,957,343	231,954,684	221,957,343	Florida	Monroe	103	2
301672	37576	27	0	27	0	Florida	Palm Beach	83	1
301674	37576	16,416,096	14,195,042	16,416,096	14,195,042	NA	NA	NA	NA
301686	37582	159,417,551	143,250,378	159,417,551	143,250,378	North Carolina	Dare	69	0
301745	37611	61,418,284	56,842,900	61,418,284	56,842,900	South Carolina	Beaufort	80	1

**North Carolina
Residential Flood**

Response to North Carolina General Statutes § 58-36-15 (d2) (1)

EventID	Year	GU_Loss_wDS	GR_Loss_wDS	GU_Loss_xDS	GR_Loss_xDS	LandfallState	LandfallCounty	WindSpeed	SS_Intensity
301796		37641	8,972,259	8,537,505	8,972,259	8,537,505 NA	NA	NA	NA
301845		37659	33,677	17,865	33,677	17,865 NA	NA	NA	NA
301867		37681	8,154,857	7,152,389	7,983,820	6,987,376 Florida	Pasco	152	4
301879		37695	5,170,037	4,556,229	5,170,037	4,556,229 Florida	Pinellas	71	0
301898		37697	23,045	17,425	23,045	17,425 Louisiana	Plaquemines	93	1
301909		37699	1,048,914	732,278	1,048,914	732,278 NA	NA	NA	NA
301917		37709	103,128,854	95,753,176	103,128,854	95,753,176 North Carolina	Carteret	121	3
301957		37712	1,338,251	1,294,514	1,338,251	1,294,514 Florida	Franklin	131	4
301959		37714	2,425	355	2,425	355 New Jersey	Monmouth	98	2
301998		37725	1,293,613,080	1,211,268,485	1,259,716,720	1,183,305,324 South Carolina	Horry	115	3
302018		37729	193	16	193	16 NA	NA	NA	NA
302031		37748	285	140	285	140 Florida	Duval	111	3
302048		37752	475,690,022	461,588,509	475,690,022	461,588,509 Georgia	Glynn	115	3
302066		37769	12,501,460	11,720,025	12,501,460	11,720,025 Florida	Taylor	68	0
302068		37769	34,234	21,193	34,234	21,193 NA	NA	NA	NA
302157		37835	1,405,876	1,149,911	1,405,876	1,149,911 NA	NA	NA	NA
302186		37870	8,562,996	7,498,502	8,562,996	7,498,502 North Carolina	Dare	84	1
302196		37872	5,000,729	4,205,523	5,000,729	4,205,523 North Carolina	Carteret	102	2
302199		37872	77,658,214	74,804,993	77,658,214	74,804,993 Florida	Flagler	114	3
302206		37887	4,135,408	3,825,464	4,135,408	3,825,464 Georgia	Glynn	124	3
302218		37888	59,114,711	57,216,230	59,114,711	57,216,230 Florida	Bay	123	3
302231		37893	89,880,392	84,497,311	89,880,392	84,497,311 North Carolina	Onslow	58	0
302246		37895	1,797,655	1,639,073	1,797,655	1,639,073 NA	NA	NA	NA
302247		37895	1,184,801,260	1,149,189,066	1,184,801,260	1,149,189,066 Florida	Palm Beach	70	0
302255		37901	250,628,422	226,036,059	250,628,422	226,036,059 South Carolina	Charleston	81	1
302265		37908	225,698	188,814	225,698	188,814 NA	NA	NA	NA
302295		37918	719,766,487	685,280,431	719,766,487	685,280,431 North Carolina	New Hanover	102	2
302297		37918	4,625,752	4,205,394	4,625,752	4,205,394 NA	NA	NA	NA
302357		37938	77,247	47,616	77,247	47,616 NA	NA	NA	NA
302359		37938	4,428,481	3,736,291	4,428,481	3,736,291 NA	NA	NA	NA
302395		37975	6,757,221	6,026,600	6,757,221	6,026,600 Florida	Citrus	65	0
302411		37988	16,163,972	14,924,733	16,153,439	14,914,557 NA	NA	NA	NA
302412		37988	6,368,712	5,481,695	6,303,055	5,421,045 Florida	Monroe	127	3
302450		37989	44,337	31,710	44,337	31,710 NA	NA	NA	NA
302460		38012	151,755,132	141,884,556	151,755,132	141,884,556 North Carolina	Dare	93	1
302479		38013	272,555	209,915	272,555	209,915 NA	NA	NA	NA
302514		38028	40,003	28,627	40,003	28,627 South Carolina	Charleston	75	1
302560		38055	1,821,811	1,546,291	1,821,811	1,546,291 South Carolina	Beaufort	81	1
302589		38066	70,079,435	64,049,418	70,079,435	64,049,418 NA	NA	NA	NA
302600		38067	529,030,920	494,447,318	529,030,920	494,447,318 North Carolina	Pender	103	2
302631		38093	125,580,015	116,631,047	125,580,015	116,631,047 North Carolina	Onslow	69	0
302635		38093	360,504,359	339,447,346	360,504,359	339,447,346 South Carolina	Charleston	118	3
302636		38093	2,731	434	2,731	434 NA	NA	NA	NA
302673		38123	53,787,724	47,083,490	53,787,724	47,083,490 Florida	Broward	70	0
302681		38136	403,157	308,989	403,157	308,989 North Carolina	Carteret	86	1
302729		38171	366,050,756	353,264,679	366,050,756	353,264,679 NA	NA	NA	NA
302743		38189	963,280	836,754	963,280	836,754 NA	NA	NA	NA
302748		38189	34,656,779	33,649,240	34,133,724	33,276,497 Louisiana	Plaquemines	104	2
302756		38205	119,780,772	113,703,256	119,780,772	113,703,256 Florida	Volusia	90	1
302757		38205	471,278	432,670	471,278	432,670 South Carolina	Charleston	113	3
302768		38209	63,206	51,538	63,206	51,538 Florida	Brevard	110	2
302803		38217	1,562,943	1,245,759	1,562,943	1,245,759 South Carolina	Charleston	69	0
302816		38219	3,898,577	3,434,192	3,898,577	3,434,192 Massachusetts	Dukes	88	1
302830		38227	997,008	882,392	997,008	882,392 New York	Suffolk	110	2
302832		38231	114,148	87,631	114,148	87,631 Florida	Escambia	100	2
302917		38251	865,115	738,716	865,115	738,716 NA	NA	NA	NA
302918		38251	898,933	773,934	898,933	773,934 Florida	Sarasota	108	2
302927		38261	10,123,479	8,575,930	10,123,479	8,575,930 Florida	Levy	68	0
302940		38266	191,579,177	176,626,414	191,579,177	176,626,414 South Carolina	Beaufort	99	2
302950		38268	8,886,517	7,825,765	8,886,517	7,825,765 Florida	Citrus	100	2
302971		38272	451,030,839	422,212,386	420,573,185	394,789,350 North Carolina	Brunswick	104	2
302975		38272	379,196	305,891	379,196	305,891 Florida	Broward	79	1
302977		38272	1,086	58	934	35 New York	Nassau	96	2

**North Carolina
Residential Flood**

Response to North Carolina General Statutes § 58-36-15 (d2) (1)

EventID	Year	GU_Loss_wDS	GR_Loss_wDS	GU_Loss_xDS	GR_Loss_xDS	LandfallState	LandfallCounty	WindSpeed	SS_Intensity
303001	38286	5,438	4,032	5,438	4,032	Florida	Brevard	138	4
303007	38291	1,321	1,040	1,321	1,040	Florida	Monroe	33	0
303042	38303	410,936,885	394,668,425	410,936,885	394,668,425	NA	NA	NA	NA
303049	38303	14,567,501	12,787,483	14,567,501	12,787,483	Florida	Walton	93	1
303089	38326	171,446,093	162,529,761	171,446,093	162,529,761	North Carolina	Dare	126	3
303090	38326	8,785,329	7,863,074	8,785,329	7,863,074	Florida	Hernando	126	3
303092	38326	5,643,649	5,117,291	5,643,649	5,117,291	NA	NA	NA	NA
303155	38369	28,954,385	26,347,384	28,954,385	26,347,384	North Carolina	Carteret	102	2
303168	38369	315,983,115	298,846,315	315,983,115	298,846,315	North Carolina	Carteret	97	2
303172	38372	11,555	3,303	11,555	3,303	Florida	Gulf	126	3
303209	38379	407,819	322,289	407,819	322,289	Florida	Flagler	113	3
303269	38396	6,323,133	5,308,927	6,323,133	5,308,927	NA	NA	NA	NA
303271	38396	10,453,918	9,404,670	10,453,918	9,404,670	Massachusetts	Dukes	86	1
303324	38458	40,543,646	38,827,129	39,966,014	38,326,513	NA	NA	NA	NA
303325	38458	882,519	753,897	882,519	753,897	Florida	Dixie	92	1
303328	38458	1,540,654	1,362,364	1,540,654	1,362,364	NA	NA	NA	NA
303385	38510	273,470,830	261,741,371	273,470,830	261,741,371	North Carolina	Onslow	104	2
303390	38511	112,623	95,634	112,623	95,634	NA	NA	NA	NA
303394	38511	39,518,026	38,074,679	39,518,026	38,074,679	NA	NA	NA	NA
303398	38512	18,093,950	16,052,080	18,093,950	16,052,080	North Carolina	Pender	78	1
303404	38512	1,751,117	1,378,495	1,751,117	1,378,495	North Carolina	Carteret	76	1
303408	38512	3,538	2,443	3,538	2,443	NA	NA	NA	NA
303415	38515	393,914,026	378,117,834	393,830,847	378,061,833	NA	NA	NA	NA
303426	38519	6,956,918	6,510,709	6,956,918	6,510,709	Florida	Hernando	111	3
303437	38519	100,798,372	96,760,250	100,798,372	96,760,250	Georgia	McIntosh	123	3
303459	38534	254,614	190,260	254,614	190,260	NA	NA	NA	NA
303472	38536	13,708,255	12,286,301	13,708,255	12,286,301	Florida	Monroe	101	2
303499	38546	20,603,981	19,919,906	19,955,029	19,398,344	NA	NA	NA	NA
303524	38567	8,178,829	7,358,548	8,078,319	7,259,959	New York	Suffolk	103	2
303547	38577	17,797,096	17,229,569	17,797,096	17,229,569	Florida	Escambia	79	1
303566	38596	14	14	14	14	Florida	Walton	106	2
303580	38600	306,964,580	288,134,619	306,964,580	288,134,619	North Carolina	Onslow	112	3
303608	38609	462,321,902	440,376,063	462,321,902	440,376,063	Florida	Dixie	135	4
303620	38615	854,081,527	810,166,374	854,081,527	810,166,374	North Carolina	Dare	103	2
303644	38634	2,420	1,462	2,420	1,462	NA	NA	NA	NA
303645	38634	25,525	15,513	25,525	15,513	Florida	Levy	76	1
303650	38634	966,763	824,738	966,708	824,712	Florida	Monroe	100	2
303659	38648	4,075	761	4,075	761	Florida	Brevard	128	3
303668	38650	678,831,518	634,189,517	649,160,398	607,799,470	South Carolina	Charleston	103	2
303679	38655	846,911	718,162	846,911	718,162	North Carolina	Carteret	84	1
303701	38671	20,704	7,520	20,704	7,520	NA	NA	NA	NA
303706	38671	5,486,709	4,858,414	5,486,709	4,858,414	NA	NA	NA	NA
303732	38694	332,784,394	317,846,621	332,784,394	317,846,621	North Carolina	Carteret	94	1
303735	38694	4,083,924	3,820,978	4,083,924	3,820,978	NA	NA	NA	NA
303747	38705	16,663,582	15,058,772	16,663,582	15,058,772	New York	Suffolk	68	0
303752	38733	8,472	4,985	8,472	4,985	Massachusetts	Dukes	93	1
303781	38756	4,124,612,203	3,864,058,863	3,959,585,713	3,719,019,585	North Carolina	Brunswick	117	3
303783	38756	317,677,509	303,357,021	306,557,928	295,784,813	North Carolina	Carteret	77	1
303791	38756	8,053,219	7,330,073	8,053,030	7,329,907	NA	NA	NA	NA
303801	38760	672,996	663,724	672,996	663,724	NA	NA	NA	NA
303803	38760	4,513,083	3,930,872	4,513,083	3,930,872	NA	NA	NA	NA
303852	38777	1,011	78	1,011	78	NA	NA	NA	NA
303856	38777	20,781,400	19,984,257	20,739,215	19,943,451	Georgia	Glynn	92	1
303859	38777	72,734,953	69,930,336	71,617,984	69,131,344	Louisiana	Plaquemines	83	1
303867	38777	1,702,871,239	1,624,933,117	1,669,481,126	1,601,224,843	North Carolina	Brunswick	112	3
303875	38797	1,795,699	1,587,148	1,795,699	1,587,148	South Carolina	Beaufort	115	3
303885	38834	43	43	43	43	Florida	Pinellas	90	1
303927	38848	19,346,526	17,625,943	19,346,526	17,625,943	NA	NA	NA	NA
303976	38875	2,319,055	1,921,501	2,319,055	1,921,501	North Carolina	Carteret	74	1
303995	38887	72,727	34,103	72,727	34,103	South Carolina	Charleston	97	2
304019	38896	603,135,758	570,563,227	603,135,758	570,563,227	South Carolina	Georgetown	104	2
304034	38896	387,366,665	366,019,972	387,366,665	366,019,972	NA	NA	NA	NA
304042	38902	4,146,288,914	4,027,577,322	4,091,783,045	4,006,290,737	Florida	Hernando	122	3

**North Carolina
Residential Flood**

Response to North Carolina General Statutes § 58-36-15 (d2) (1)

EventID	Year	GU_Loss_wDS	GR_Loss_wDS	GU_Loss_xDS	GR_Loss_xDS	LandfallState	LandfallCounty	WindSpeed	SS_Intensity
304073	38927	22,829	12,463	22,829	12,463	New York	Suffolk	99	2
304098	38939	1,304,063	1,164,831	1,304,063	1,164,831	Florida	Franklin	87	1
304137	38956	58,243,721	51,549,307	58,243,721	51,549,307	North Carolina	Onslow	115	3
304182	38997	38,912,224	35,367,135	38,912,224	35,367,135	North Carolina	Dare	86	1
304216	39047	6,052,464	5,689,171	6,052,464	5,689,171	Florida	Sarasota	149	4
304237	39054	3,744,016	3,395,395	3,744,016	3,395,395	New York	Suffolk	94	1
304255	39076	372,394,806	360,209,228	372,394,806	360,209,228	NA	NA	NA	NA
304256	39076	334,388	261,280	334,388	261,280	NA	NA	NA	NA
304264	39083	86,926,899	79,907,489	86,926,899	79,907,489	NA	NA	NA	NA
304275	39090	108,859,814	99,913,526	108,859,814	99,913,526	Florida	Hillsborough	111	3
304281	39090	102,780,658	96,506,167	102,780,658	96,506,167	Florida	Monroe	88	1
304292	39090	513,958	430,350	513,958	430,350	NA	NA	NA	NA
304342	39129	324,111	247,320	324,111	247,320	NA	NA	NA	NA
304347	39129	5,117,243	3,849,186	5,117,243	3,849,186	Virginia	Accomack	92	1
304349	39129	406,403,654	392,079,284	406,403,654	392,079,284	NA	NA	NA	NA
304356	39137	98,646,832	91,926,466	98,646,832	91,926,466	North Carolina	Carteret	108	2
304359	39137	6,308,291	5,530,731	6,308,291	5,530,731	North Carolina	Carteret	79	1
304387	39154	3,672	766	3,672	766	Maine	Knox	40	0
304391	39154	7,802,574	6,663,069	7,802,574	6,663,069	NA	NA	NA	NA
304408	39172	1,331	341	1,331	341	NA	NA	NA	NA
304414	39182	187,864,162	177,765,775	187,864,162	177,765,775	Florida	Saint Johns	83	1
304421	39200	250,619	182,921	250,619	182,921	Florida	Manatee	40	0
304432	39209	15,380,803	13,434,696	15,380,803	13,434,696	Florida	Palm Beach	34	0
304449	39231	225,693	185,461	225,693	185,461	NA	NA	NA	NA
304451	39231	66,153,802	61,869,436	66,153,802	61,869,436	Florida	Monroe	181	5
304456	39231	136,828	86,618	136,828	86,618	Florida	Franklin	159	5
304460	39232	66,575,385	62,064,349	66,575,385	62,064,349	South Carolina	Charleston	108	2
304478	39234	4,233,314	3,910,528	4,233,314	3,910,528	NA	NA	NA	NA
304490	39258	643,270,625	624,356,174	643,270,625	624,356,174	NA	NA	NA	NA
304499	39259	2,834,715	2,620,425	2,834,715	2,620,425	NA	NA	NA	NA
304506	39259	510,859	457,896	510,859	457,896	NA	NA	NA	NA
304527	39269	10,969,376	9,746,597	10,969,376	9,746,597	NA	NA	NA	NA
304540	39276	1,054,349	916,652	1,054,349	916,652	NA	NA	NA	NA
304552	39279	27,256,218	24,504,718	27,256,218	24,504,718	North Carolina	Carteret	101	2
304555	39286	35,433,650	32,853,449	34,845,213	32,285,608	North Carolina	Dare	110	2
304556	39286	8,842,146	8,145,468	8,842,146	8,145,468	North Carolina	Dare	58	0
304576	39295	5,241,320	4,722,087	5,241,320	4,722,087	NA	NA	NA	NA
304589	39297	595,850	471,692	595,850	471,692	South Carolina	Beaufort	103	2
304607	39322	13,302,253	11,679,972	12,955,049	11,347,653	New Jersey	Ocean	91	1
304610	39322	66,723	61,295	66,723	61,295	NA	NA	NA	NA
304614	39322	4,456,700	3,885,005	4,455,778	3,884,194	NA	NA	NA	NA
304621	39326	337	250	337	250	Florida	Walton	94	1
304644	39330	40,540,464	38,377,591	40,540,464	38,377,591	Florida	Miami-Dade	29	0
304649	39330	89,100,567	85,390,563	89,100,567	85,390,563	NA	NA	NA	NA
304652	39330	78,372	42,158	78,372	42,158	NA	NA	NA	NA
304680	39333	233		233		NA	NA	NA	NA
304721	39364	969,180	709,331	969,180	709,331	NA	NA	NA	NA
304726	39377	11,066,122	9,590,156	11,066,122	9,590,156	South Carolina	Beaufort	74	1
304728	39377	25,865	12,323	25,865	12,323	NA	NA	NA	NA
304729	39377	2,573,812	2,412,788	2,573,812	2,412,788	NA	NA	NA	NA
304746	39382	1,091,341	957,292	1,091,341	957,292	North Carolina	Onslow	75	1
304771	39391	208,360,613	201,739,249	205,113,972	199,737,373	Florida	Palm Beach	164	5
304778	39391	1,947	1,323	1,947	1,323	New York	Nassau	79	1
304796	39393	39,917	28,099	39,917	28,099	NA	NA	NA	NA
304819	39398	33,904,778	29,785,595	33,904,778	29,785,595	South Carolina	Charleston	128	3
304821	39398	575,212	369,734	575,212	369,734	NA	NA	NA	NA
304822	39398	1,046,293	959,159	1,046,293	959,159	Florida	Monroe	112	3
304850	39419	2,812,238	2,481,951	2,812,238	2,481,951	NA	NA	NA	NA
304884	39431	1,435,161	1,251,424	1,435,161	1,251,424	NA	NA	NA	NA
304896	39433	4,584,274,159	4,283,380,187	4,337,326,695	4,067,402,089	South Carolina	Georgetown	110	2
304908	39443	1,201,943,558	1,168,068,876	1,201,943,558	1,168,068,876	North Carolina	Brunswick	124	3
304911	39443	136,383,403	127,424,457	136,383,403	127,424,457	North Carolina	Dare	82	1
304926	39445	53		53		NA	NA	NA	NA

**North Carolina
Residential Flood**

Response to North Carolina General Statutes § 58-36-15 (d2) (1)

EventID	Year	GU_Loss_wDS	GR_Loss_wDS	GU_Loss_xDS	GR_Loss_xDS	LandfallState	LandfallCounty	WindSpeed	SS_Intensity
304995	39465	24,667,132	22,040,804	24,667,132	22,040,804	South Carolina	Horry	95	1
304998	39467	2,647,903	2,261,637	2,647,903	2,261,637	NA	NA	NA	NA
305000	39467	31,709,327	28,046,676	31,709,327	28,046,676	Texas	Chambers	106	2
305003	39467	3,524,492	3,186,938	3,524,492	3,186,938	NA	NA	NA	NA
305007	39471	53,112,338	49,490,364	53,112,338	49,490,364	NA	NA	NA	NA
305010	39471	1,451,916	1,299,976	1,451,916	1,299,976	Florida	Bay	81	1
305019	39472	555,231	470,419	555,231	470,419	Florida	Dixie	114	3
305020	39472	4,631	514	4,631	514	NA	NA	NA	NA
305026	39472	6,692,179,493	6,116,823,060	5,807,982,424	5,346,354,940	NA	NA	NA	NA
305027	39472	149,900,367	140,771,101	128,986,645	122,668,510	NA	NA	NA	NA
305032	39475	2,892,365	2,493,683	2,892,365	2,493,683	NA	NA	NA	NA
305043	39480	4,636,132	4,020,887	4,636,132	4,020,887	Florida	Monroe	94	1
305075	39490	9,562	3,894	9,562	3,894	Florida	Monroe	121	3
305127	39520	251	80	251	80	NA	NA	NA	NA
305141	39522	109,354,984	103,465,250	109,354,984	103,465,250	New Jersey	Atlantic	113	3
305143	39522	867,436	683,237	867,436	683,237	Florida	Sarasota	52	0
305223	39577	18,773,979	17,023,701	18,773,979	17,023,701	NA	NA	NA	NA
305248	39613	2,942,280	2,608,739	2,942,280	2,608,739	NA	NA	NA	NA
305256	39615	119,297	106,499	119,297	106,499	NA	NA	NA	NA
305280	39635	320,350	254,111	320,350	254,111	NA	NA	NA	NA
305283	39636	106,109,209	103,484,970	106,109,209	103,484,970	South Carolina	Charleston	108	2
305288	39636	322,330,010	296,444,373	322,330,010	296,444,373	South Carolina	Horry	87	1
305299	39646	266,304,213	250,266,487	266,304,213	250,266,487	North Carolina	Brunswick	117	3
305304	39662	496,041,435	437,088,960	496,041,435	437,088,960	NA	NA	NA	NA
305305	39662	80,032,537	78,302,178	80,032,537	78,302,178	NA	NA	NA	NA
305315	39689	377,769,076	356,986,282	377,769,076	356,986,282	North Carolina	Brunswick	121	3
305323	39698	12,250,463	10,776,754	12,250,463	10,776,754	Louisiana	Terrebonne	117	3
305343	39702	39,910,117	39,038,048	39,910,117	39,038,048	Florida	Taylor	115	3
305389	39728	155	34	155	34	South Carolina	Charleston	120	3
305415	39740	18,189,516	15,009,215	18,189,516	15,009,215	South Carolina	Charleston	112	3
305432	39746	8,411,280	8,079,629	8,411,280	8,079,629	NA	NA	NA	NA
305436	39746	7,823,472	6,567,435	7,823,472	6,567,435	South Carolina	Charleston	115	3
305448	39747	17,320,170	15,572,129	17,320,170	15,572,129	Florida	Monroe	34	0
305462	39750	7,180,515	6,696,891	7,180,515	6,696,891	Florida	Monroe	144	4
305470	39760	44,602	28,054	44,602	28,054	Florida	Dixie	103	2
305472	39760	71,395	52,831	71,395	52,831	South Carolina	Charleston	93	1
305475	39760	267,796,358	256,659,044	267,796,358	256,659,044	Florida	Walton	93	1
305477	39760	1,148	756	1,148	756	Florida	Duval	84	1
305493	39769	3,458,684	3,176,776	3,458,684	3,176,776	Louisiana	Terrebonne	121	3
305494	39769	5,404,757	4,807,352	5,404,757	4,807,352	North Carolina	Carteret	65	0
305525	39787	91,217,272	82,792,169	91,217,272	82,792,169	North Carolina	Onslow	103	2
305529	39787	36,528,058	32,202,270	36,528,058	32,202,270	South Carolina	Horry	73	0
305536	39802	24,324,158	21,804,273	24,324,158	21,804,273	North Carolina	Carteret	105	2
305537	39802	4,524,892	4,183,563	4,524,892	4,183,563	NA	NA	NA	NA
305539	39802	36,696,257	32,902,207	36,508,757	32,723,814	Florida	Palm Beach	104	2
305585	39817	910	548	910	548	Florida	Pinellas	116	3
305604	39821	103,679	91,435	103,679	91,435	New Jersey	Monmouth	87	1
305631	39836	278,174,662	261,755,549	278,174,662	261,755,549	North Carolina	Brunswick	98	2
305665	39848	2,700,294	2,382,291	2,700,294	2,382,291	Florida	Lee	103	2
305671	39848	22,673	13,437	22,673	13,437	Louisiana	Terrebonne	135	4
305681	39854	210,269	175,893	210,269	175,893	NA	NA	NA	NA
305696	39855	737,542	586,175	737,542	586,175	Florida	Citrus	52	0
305723	39858	186,456,451	173,454,197	186,456,451	173,454,197	NA	NA	NA	NA
305762	39897	10	10	10	10	Florida	Wakulla	79	1
305770	39899	20,178,702	18,244,576	19,242,454	17,333,004	South Carolina	Beaufort	114	3
305793	39900	8,211,977	7,798,191	8,211,977	7,798,191	Louisiana	Terrebonne	123	3
305805	39912	1,028	86	1,028	86	Florida	Monroe	76	1
305830	39982	30,640	19,220	30,640	19,220	NA	NA	NA	NA
305860	39989	508,979,779	479,853,440	508,979,779	479,853,440	North Carolina	Carteret	124	3
305869	39990	105,840,424	96,441,853	105,840,424	96,441,853	South Carolina	Georgetown	93	1
305878	40034	10,822	2,508	10,822	2,508	NA	NA	NA	NA
305884	40034	208,617,362	200,277,218	208,617,362	200,277,218	NA	NA	NA	NA
305920	40048	2,199,553	2,024,773	2,199,553	2,024,773	Florida	Miami-Dade	129	3

**North Carolina
Residential Flood**

Response to North Carolina General Statutes § 58-36-15 (d2) (1)

EventID	Year	GU_Loss_wDS	GR_Loss_wDS	GU_Loss_xDS	GR_Loss_xDS	LandfallState	LandfallCounty	WindSpeed	SS_Intensity
305925	40048	44,506,490	39,648,071	44,506,490	39,648,071	Florida	Gulf	93	1
305932	40048	4,545,169	3,944,116	4,545,169	3,944,116	North Carolina	Carteret	75	1
305940	40074	549,856	462,940	549,856	462,940	Florida	Monroe	46	0
305951	40074	12,228	6,289	12,228	6,289	Massachusetts	Dukes	108	2
305957	40075	146,065,856	137,393,320	140,645,903	132,682,506	Virginia	Accomack	120	3
305969	40082	158,841,290	145,152,639	158,841,290	145,152,639	South Carolina	Beaufort	111	3
306003	40092	15,401,843	13,339,109	14,793,186	12,757,879	Georgia	Camden	80	1
306008	40092	7,503,165	6,177,069	7,503,165	6,177,069	NA	NA	NA	NA
306011	40092	273,991,320	262,286,245	267,237,958	257,360,970	South Carolina	Charleston	117	3
306024	40101	540,916,988	520,994,190	540,916,988	520,994,190	South Carolina	Horry	128	3
306028	40101	13,136,073	11,551,111	13,136,073	11,551,111	North Carolina	Carteret	102	2
306032	40104	122	45	122	45	Louisiana	Terrebonne	108	2
306035	40104	136,833,044	129,854,451	136,833,044	129,854,451	Florida	Levy	133	4
306038	40105	143,052	111,463	143,052	111,463	Florida	Brevard	107	2
306041	40105	143,739	95,038	143,739	95,038	NA	NA	NA	NA
306043	40105	4,101,600	3,742,683	4,101,600	3,742,683	NA	NA	NA	NA
306045	40105	1,961,353	1,652,012	1,961,353	1,652,012	Georgia	Liberty	80	1
306051	40107	23,610,966	21,206,421	23,603,163	21,198,958	North Carolina	Onslow	114	3
306052	40107	19,217,114	16,282,600	19,217,114	16,282,600	South Carolina	Charleston	93	1
306054	40107	4,496,635	3,892,340	4,496,635	3,892,340	NA	NA	NA	NA
306064	40110	234,660,229	221,354,272	234,660,229	221,354,272	NA	NA	NA	NA
306065	40110	5,514,279	4,554,756	5,514,279	4,554,756	NA	NA	NA	NA
306073	40110	15,642,921	13,919,608	15,642,921	13,919,608	South Carolina	Georgetown	105	2
306117	40150	979,431,514	907,578,240	913,137,748	848,040,726	South Carolina	Horry	109	2
306134	40174	7,587,615	6,401,495	7,587,615	6,401,495	North Carolina	Hyde	58	0
306195	40193	722,324	648,663	722,324	648,663	Florida	Lee	102	2
306197	40200	316,355,438	290,253,871	316,355,438	290,253,871	NA	NA	NA	NA
306198	40200	10,545,148	9,053,786	10,505,444	9,016,327	North Carolina	Carteret	66	0
306199	40200	787,479,345	755,938,142	772,498,595	746,186,252	NA	NA	NA	NA
306225	40224	7,080,826	5,968,517	7,080,826	5,968,517	Massachusetts	Dukes	100	2
306241	40238	158,659,264	153,930,652	158,659,264	153,930,652	Florida	Monroe	95	1
306242	40238	645,657	563,614	645,657	563,614	Florida	Miami-Dade	121	3
306255	40245	72,855	51,346	72,855	51,346	New York	Suffolk	75	1
306269	40252	3,887,329	3,313,158	3,887,329	3,313,158	Virginia	Northampton	99	2
306270	40252	39,954	36,424	39,954	36,424	NA	NA	NA	NA
306276	40252	22,775	9,664	22,775	9,664	Massachusetts	Dukes	81	1
306296	40263	28,473	15,053	28,473	15,053	Florida	Bay	98	2
306305	40263	6,647,936	6,221,981	6,647,936	6,221,981	NA	NA	NA	NA
306314	40272	397,792	301,758	397,792	301,758	NA	NA	NA	NA
306320	40275	15,237,779	13,562,731	15,237,779	13,562,731	North Carolina	Pender	75	1
306351	40284	125,596	90,936	125,596	90,936	Georgia	Chatham	95	1
306361	40284	212,211,693	200,427,953	212,211,693	200,427,953	Louisiana	Vermilion	126	3
306384	40293	365,610,261	348,621,934	365,610,261	348,621,934	Florida	Monroe	115	3
306395	40297	3,518,374	3,108,356	3,518,374	3,108,356	Florida	Pinellas	104	2
306402	40301	10,335,155	8,406,835	10,335,155	8,406,835	NA	NA	NA	NA
306410	40301	57,495,739	51,501,863	57,495,739	51,501,863	South Carolina	Charleston	117	3
306424	40319	1,020,202	917,549	1,013,370	910,920	NA	NA	NA	NA
306426	40319	3,234,261,132	3,009,187,532	3,110,579,534	2,897,069,673	North Carolina	Onslow	69	0
306440	40323	469,785	359,719	469,785	359,719	Florida	Franklin	114	3
306464	40331	783	312	783	312	NA	NA	NA	NA
306481	40354	23,587,424	20,917,105	23,569,315	20,899,756	North Carolina	Pender	109	2
306506	40373	83,586	38,698	83,586	38,698	NA	NA	NA	NA
306507	40373	31,037,908	28,317,057	31,037,908	28,317,057	North Carolina	Brunswick	80	1
306514	40381	2,275,083	1,747,583	2,275,083	1,747,583	NA	NA	NA	NA
306517	40381	345,050,510	316,083,470	345,050,510	316,083,470	Georgia	Camden	67	0
306518	40381	239	187	239	187	Louisiana	Cameron	147	4
306532	40385	10,889	4,330	10,889	4,330	Georgia	Liberty	97	2
306553	40387	20,625	8,260	20,625	8,260	Florida	Monroe	29	0
306569	40397	1,924,501	1,623,822	1,924,501	1,623,822	NA	NA	NA	NA
306581	40400	91,779,218	88,952,386	91,779,218	88,952,386	Georgia	Chatham	83	1
306594	40404	38,391,605	36,149,337	38,391,605	36,149,337	Florida	Miami-Dade	29	0
306602	40404	2,295,205	2,101,653	2,295,205	2,101,653	Florida	Miami-Dade	105	2
306603	40404	345,256,669	323,745,442	345,256,669	323,745,442	NA	NA	NA	NA

**North Carolina
Residential Flood**

Response to North Carolina General Statutes § 58-36-15 (d2) (1)

EventID	Year	GU_Loss_wDS	GR_Loss_wDS	GU_Loss_xDS	GR_Loss_xDS	LandfallState	LandfallCounty	WindSpeed	SS_Intensity
306609	40406	2,497,483	2,241,461	2,497,483	2,241,461	Louisiana	Plaquemines	125	3
306616	40406	1,077,385	930,310	1,077,385	930,310	Florida	Saint Lucie	75	1
306651	40434	241,551,176	234,159,605	241,551,176	234,159,605	NA	NA	NA	NA
306653	40434	2,676	2,151	2,676	2,151	NA	NA	NA	NA
306656	40435	15,771,751	14,003,783	15,771,751	14,003,783	Alabama	Baldwin	90	1
306680	40445	2,878,520	2,488,093	2,878,520	2,488,093	Georgia	McIntosh	97	2
306704	40455	76,989,792	73,830,543	76,989,792	73,830,543	NA	NA	NA	NA
306724	40492	139,761,114	128,314,951	139,761,114	128,314,951	Florida	Monroe	126	3
306772	40499	51		51		New York	Suffolk	91	1
306790	40534	140,189,691	135,225,050	140,189,691	135,225,050	Georgia	Chatham	75	1
306812	40546	358,448	311,145	358,448	311,145	South Carolina	Charleston	74	1
306813	40546	20,374,140	17,851,952	19,598,082	17,111,526	NA	NA	NA	NA
306850	40582	85,130,300	81,579,800	82,444,072	79,441,315	Florida	Franklin	85	1
306854	40585	453,203,640	439,195,038	453,203,640	439,195,038	Florida	Franklin	90	1
306863	40600	16,355,008	14,615,380	16,355,008	14,615,380	Florida	Taylor	88	1
306879	40603	41,770,454	38,202,609	41,770,454	38,202,609	North Carolina	Carteret	92	1
306887	40612	31,002,789	30,375,431	31,002,789	30,375,431	Louisiana	Jefferson	89	1
306891	40612	30,382,633	27,626,484	30,382,633	27,626,484	North Carolina	Carteret	100	2
306896	40612	24,870,060	22,719,473	24,870,060	22,719,473	NA	NA	NA	NA
306943	40663	511,859,327	466,939,283	511,855,287	466,935,639	NA	NA	NA	NA
306944	40663	1,586,743	1,475,524	1,586,743	1,475,524	NA	NA	NA	NA
306983	40675	10,143,958	9,530,902	10,143,958	9,530,902	South Carolina	Beaufort	119	3
307012	40685	20,065,194	17,626,169	20,065,194	17,626,169	North Carolina	Carteret	78	1
307013	40685	736,607,094	699,065,356	706,330,048	680,055,053	NA	NA	NA	NA
307021	40691	34,051,916	31,735,598	34,051,916	31,735,598	North Carolina	New Hanover	80	1
307022	40691	118,683,997	109,675,309	118,683,997	109,675,309	NA	NA	NA	NA
307023	40691	3,553,028	3,285,768	3,553,028	3,285,768	North Carolina	Dare	74	1
307045	40696	5,477,511	5,147,681	5,477,511	5,147,681	NA	NA	NA	NA
307054	40707	496,353	187,629	496,353	187,629	NA	NA	NA	NA
307055	40707	7,485	6,287	7,485	6,287	NA	NA	NA	NA
307062	40707	648,072	515,886	636,436	505,204	Florida	Monroe	154	4
307064	40707	233,702,449	220,718,810	233,702,449	220,718,810	Florida	Bay	97	2
307066	40707	78,140	50,257	78,140	50,257	North Carolina	Dare	93	1
307067	40707	30,968,758	28,052,751	30,968,758	28,052,751	North Carolina	Dare	137	4
307073	40710	125,704,894	115,489,503	125,704,894	115,489,503	North Carolina	Carteret	111	3
307085	40716	65,298	42,232	65,298	42,232	NA	NA	NA	NA
307090	40720	109,822	99,582	109,822	99,582	NA	NA	NA	NA
307101	40720	386,542,015	372,415,072	386,542,015	372,415,072	Florida	Monroe	138	4
307141	40743	307,260	198,738	307,260	198,738	Florida	Citrus	74	1
307144	40743	5,556,156	5,041,354	5,556,156	5,041,354	Florida	Monroe	40	0
307154	40743	142,437,455	134,758,318	142,437,455	134,758,318	North Carolina	Pender	91	1
307162	40752	15,175	5,878	15,175	5,878	Florida	Charlotte	64	0
307217	40814	35,657,720	32,782,981	35,657,720	32,782,981	NA	NA	NA	NA
307248	40845	222	171	222		Texas	Calhoun	127	3
307259	40849	5,186,374	4,599,338	5,186,374	4,599,338	NA	NA	NA	NA
307272	40862	7,486,314	6,716,016	7,486,314	6,716,016	NA	NA	NA	NA
307294	40880	9,089,735	7,861,363	9,089,735	7,861,363	North Carolina	Hyde	104	2
307303	40890	3,760,457	3,236,226	3,760,457	3,236,226	South Carolina	Charleston	81	1
307317	40899	644,477	483,611	644,477	483,611	NA	NA	NA	NA
307321	40899	14,840,251	13,138,573	14,840,251	13,138,573	NA	NA	NA	NA
307337	40905	70,884	45,904	69,158	44,599	Florida	Manatee	158	5
307341	40905	87,344,203	81,097,045	87,325,575	81,078,913	NA	NA	NA	NA
307351	40924	359,454	225,063	359,454	225,063	NA	NA	NA	NA
307358	40924	235,020	206,987	235,020	206,987	NA	NA	NA	NA
307359	40924	716,336,175	694,087,162	716,336,175	694,087,162	Florida	Monroe	129	3
307387	40933	9,376,850	8,277,629	9,376,850	8,277,629	NA	NA	NA	NA
307394	40933	175,815,998	164,205,122	175,815,998	164,205,122	North Carolina	Carteret	121	3
307413	40941	1,134,128,769	1,084,458,595	1,134,128,769	1,084,458,595	North Carolina	Onslow	134	4
307454	40945	257,678	232,723	257,678	232,723	Alabama	Baldwin	121	3
307488	40964	589,149	489,421	589,149	489,421	NA	NA	NA	NA
307499	40968	15,003	5,910	15,003	5,910	NA	NA	NA	NA
307508	40972	5,019,944	4,703,336	5,019,944	4,703,336	Alabama	Mobile	179	5
307513	40972	189,401,338	168,499,834	189,401,338	168,499,834	South Carolina	Beaufort	114	3

**North Carolina
Residential Flood**

Response to North Carolina General Statutes § 58-36-15 (d2) (1)

EventID	Year	GU_Loss_wDS	GR_Loss_wDS	GU_Loss_xDS	GR_Loss_xDS	LandfallState	LandfallCounty	WindSpeed	SS_Intensity
307524	40976	377,534	291,855	377,534	291,855	Florida	Saint Johns	110	2
307550	40996	207,817	143,933	207,817	143,933	Florida	Franklin	70	0
307552	40996	1,893	1,459	1,893	1,459	Georgia	McIntosh	86	1
307571	41017	883,277,955	857,468,384	883,277,955	857,468,384	North Carolina	New Hanover	127	3
307587	41021	342,009,062	328,108,563	342,009,062	328,108,563	Florida	Monroe	116	3
307589	41021	14,198,177	13,231,675	14,198,177	13,231,675	NA	NA	NA	NA
307590	41021	95,923	48,123	95,923	48,123	NA	NA	NA	NA
307596	41021	385,213,264	374,365,194	385,213,264	374,365,194	South Carolina	Beaufort	96	2
307620	41030	398	49	398	49	Florida	Monroe	85	1
307622	41040	7,850,986	6,652,273	7,533,303	6,352,213	NA	NA	NA	NA
307624	41040	287,391,639	268,354,113	275,152,201	256,737,323	North Carolina	Carteret	130	4
307628	41040	2,882,331,260	2,647,867,371	2,657,018,815	2,452,801,735	NA	NA	NA	NA
307644	41055	969,249	662,971	969,249	662,971	NA	NA	NA	NA
307658	41059	13,537,641	12,307,540	13,537,641	12,307,540	NA	NA	NA	NA
307664	41059	104,236	78,937	104,236	78,937	NA	NA	NA	NA
307671	41059	5,059,220	4,610,012	5,059,220	4,610,012	NA	NA	NA	NA
307674	41060	111,539,563	105,310,795	111,539,563	105,310,795	Florida	Lee	112	3
307677	41072	38,678	17,474	38,678	17,474	Georgia	Chatham	109	2
307716	41092	22,201,525	21,613,574	22,201,525	21,613,574	NA	NA	NA	NA
307721	41096	5,302	662	5,302	662	New York	Suffolk	46	0
307724	41096	3,416,651	3,178,752	3,416,651	3,178,752	Georgia	Camden	115	3
307725	41096	226		226		NA	NA	NA	NA
307727	41096	21,022	17,490	21,022	17,490	NA	NA	NA	NA
307729	41096	29,179,622	27,777,749	29,179,622	27,777,749	NA	NA	NA	NA
307749	41103	31	3	31	3	Florida	Duval	98	2
307751	41103	50,211,313	48,527,618	50,211,313	48,527,618	NA	NA	NA	NA
307752	41103	24,486,093	22,871,555	24,486,093	22,871,555	NA	NA	NA	NA
307773	41138	17,411,616	16,897,501	16,833,718	16,551,115	Florida	Monroe	52	0
307778	41138	226,195,969	213,370,540	226,195,969	213,370,540	Florida	Hillsborough	111	3
307782	41138	2,454,815,062	2,301,834,915	2,340,269,198	2,226,827,342	NA	NA	NA	NA
307804	41173	7,145,972	6,027,237	7,145,972	6,027,237	North Carolina	Onslow	88	1
307831	41183	19,597,874	17,861,004	19,597,874	17,861,004	NA	NA	NA	NA
307857	41212	1,866,780,398	1,825,073,789	1,866,780,398	1,825,073,789	North Carolina	Brunswick	119	3
307879	41222	59,115,974	52,894,500	59,115,974	52,894,500	North Carolina	Carteret	91	1
307888	41222	168,542,465	153,025,265	168,542,465	153,025,265	South Carolina	Charleston	63	0
307890	41222	368,803,131	336,031,638	368,803,131	336,031,638	NA	NA	NA	NA
307903	41242	12,954,575	12,355,761	12,954,575	12,355,761	Georgia	Camden	98	2
307905	41242	14,204,903	12,846,434	14,204,903	12,846,434	NA	NA	NA	NA
307910	41242	7,252,543	6,855,674	7,252,543	6,855,674	Georgia	Chatham	121	3
307958	41272	5,629,472	4,793,253	5,629,472	4,793,253	Florida	Levy	103	2
307959	41272	23,225,397	19,461,890	23,225,397	19,461,890	Louisiana	Plaquemines	88	1
307961	41272	72,781,993	67,530,499	72,781,993	67,530,499	NA	NA	NA	NA
307964	41272	50,747,716	45,831,987	50,747,716	45,831,987	NA	NA	NA	NA
307982	41278	968,417,492	928,352,011	967,164,578	927,163,923	North Carolina	Carteret	144	4
308003	41318	140,949	107,545	140,949	107,545	NA	NA	NA	NA
308034	41331	26,399	15,535	26,399	15,535	Florida	Saint Lucie	58	0
308060	41339	988,626,314	937,534,743	936,357,747	892,305,733	North Carolina	Pender	130	4
308062	41339	166,383	117,724	166,383	117,724	NA	NA	NA	NA
308086	41347	148,250,911	141,649,771	148,250,911	141,649,771	NA	NA	NA	NA
308096	41347	54,295	32,932	54,295	32,932	NA	NA	NA	NA
308114	41348	287,887,520	276,374,925	287,887,520	276,374,925	Louisiana	Plaquemines	57	0
308133	41354	1,318,812	1,051,450	1,318,812	1,051,450	Georgia	Camden	94	1
308144	41366	98,724	71,238	98,724	71,238	NA	NA	NA	NA
308163	41370	5,309,647	4,333,347	5,309,647	4,333,347	Georgia	Chatham	101	2
308173	41376	18,801,258	17,129,443	18,801,258	17,129,443	Florida	Taylor	63	0
308184	41395	20,057,900	17,211,712	20,057,900	17,211,712	Florida	Miami-Dade	56	0
308202	41396	5,642,218	5,476,661	5,642,218	5,476,661	Florida	Monroe	64	0
308205	41396	719,522,701	694,801,352	719,522,701	694,801,352	Georgia	McIntosh	112	3
308237	41452	472,391	360,842	472,391	360,842	NA	NA	NA	NA
308241	41452	6,705,767	5,840,342	6,705,767	5,840,342	Rhode Island	Washington	87	1
308252	41455	2,483	198	2,483	198	New York	Suffolk	99	2
308254	41455	3,542,147	3,254,554	3,542,147	3,254,554	Rhode Island	Washington	75	1
308263	41464	57,272	52,566	57,272	52,566	Florida	Escambia	92	1

**North Carolina
Residential Flood**

Response to North Carolina General Statutes § 58-36-15 (d2) (1)

EventID	Year	GU_Loss_wDS	GR_Loss_wDS	GU_Loss_xDS	GR_Loss_xDS	LandfallState	LandfallCounty	WindSpeed	SS_Intensity
308299	41491	58,924,108	54,846,253	58,924,108	54,846,253	NA	NA	NA	NA
308306	41492	239,042,490	225,258,094	236,648,784	223,068,178	North Carolina	Carteret	145	4
308327	41506	58,200,736	54,022,609	58,200,736	54,022,609	Florida	Monroe	49	0
308345	41514	173,905,711	161,501,530	173,905,711	161,501,530	North Carolina	Onslow	110	2
308359	41518	417,036,352	396,670,032	417,036,352	396,670,032	Florida	Citrus	57	0
308373	41535	3,496,404	2,940,486	3,496,404	2,940,486	NA	NA	NA	NA
308386	41535	8,517,021	7,221,753	8,517,021	7,221,753	NA	NA	NA	NA
308423	41552	47,868,782	43,818,674	47,868,782	43,818,674	North Carolina	Pender	130	4
308440	41566	326		326		Delaware	Sussex	82	1
308442	41566	9,821	7,339	9,821	7,339	Georgia	Camden	117	3
308467	41586	3,407	2,569	3,407	2,569	NA	NA	NA	NA
308480	41586	442,634	342,731	442,634	342,731	Georgia	McIntosh	46	0
308485	41596	531,552	457,654	531,552	457,654	NA	NA	NA	NA
308550	41624	1,865,251,635	1,822,095,481	1,865,251,635	1,822,095,481	South Carolina	Horry	117	3
308558	41629	12,258,420	10,934,838	12,258,420	10,934,838	Florida	Monroe	140	4
308573	41634	527,613,428	512,538,467	527,613,428	512,538,467	South Carolina	Charleston	104	2
308608	41646	601,878	486,171	601,878	486,171	Florida	Charlotte	23	0
308614	41660	3,341,985	2,946,649	3,338,518	2,943,482	South Carolina	Charleston	83	1
308623	41660	31,665,398	30,831,268	31,665,398	30,831,268	Florida	Miami-Dade	63	0
308634	41670	47,660,815	44,801,296	45,383,683	42,792,714	NA	NA	NA	NA
308650	41672	721,021	689,203	702,393	674,032	Florida	Sarasota	120	3
308651	41672	284,952,024	261,551,098	277,938,671	255,006,117	South Carolina	Charleston	74	1
308654	41672	402,174	319,885	402,174	319,885	Florida	Monroe	121	3
308658	41674	36,994	20,702	36,994	20,702	NA	NA	NA	NA
308691	41705	39,038,911	34,160,467	38,896,588	34,028,943	North Carolina	Carteret	95	1
308697	41705	176,807,961	167,438,539	176,807,961	167,438,539	South Carolina	Charleston	112	3
308699	41705	129,548	85,821	129,548	85,821	Louisiana	Plaquemines	75	1
308708	41705	1,447	1,059	1,447	1,059	NA	NA	NA	NA
308715	41725	2,246,257,985	2,080,899,107	2,027,880,081	1,945,428,803	Florida	Franklin	87	1
308716	41725	1,013,399,405	930,632,690	949,671,573	870,508,018	North Carolina	Onslow	81	1
308731	41745	11,248,993	10,706,827	11,248,993	10,706,827	South Carolina	Beaufort	98	2
308745	41752	2,769,268	2,438,690	2,769,268	2,438,690	NA	NA	NA	NA
308802	41799	33,279,166	30,573,431	33,279,166	30,573,431	New York	Suffolk	109	2
308820	41804	2,179,145	1,961,358	2,179,145	1,961,358	NA	NA	NA	NA
308824	41806	380,707,720	356,266,044	380,707,720	356,266,044	South Carolina	Horry	113	3
308829	41806	63,112,776	58,344,864	63,112,776	58,344,864	NA	NA	NA	NA
308852	41817	838,899	734,303	838,899	734,303	NA	NA	NA	NA
308856	41817	62,280,223	57,133,004	62,280,223	57,133,004	North Carolina	Dare	83	1
308864	41818	7,570	3,455	7,570	3,455	NA	NA	NA	NA
308873	41822	910,503	730,265	910,503	730,265	South Carolina	Charleston	81	1
308898	41825	142,346,458	127,572,307	142,346,458	127,572,307	Florida	Miami-Dade	158	5
308903	41831	489,816	339,102	489,816	339,102	NA	NA	NA	NA
308905	41831	11,359,902	9,471,140	11,359,902	9,471,140	South Carolina	Charleston	105	2
308909	41831	2,772,132	2,447,647	2,772,132	2,447,647	NA	NA	NA	NA
308910	41833	18,145,767	16,051,808	18,145,767	16,051,808	Georgia	Glynn	133	4
308938	41840	3,025	359	3,025	359	NA	NA	NA	NA
308942	41840	2,486,031	2,136,508	2,486,031	2,136,508	Georgia	Camden	111	3
308976	41863	1,757,131	1,539,372	1,757,131	1,539,372	NA	NA	NA	NA
308984	41880	9,293,046	8,528,881	9,293,046	8,528,881	Florida	Taylor	98	2
309000	41881	43,974,951	39,663,798	43,316,219	39,023,463	South Carolina	Beaufort	112	3
309001	41881	257,632,614	237,316,975	257,627,871	237,312,991	North Carolina	Carteret	116	3
309010	41894	566,802	533,468	566,802	533,468	NA	NA	NA	NA
309029	41896	268,231,173	258,820,805	261,428,006	254,355,729	Florida	Miami-Dade	29	0
309038	41907	487,242	301,144	487,242	301,144	NA	NA	NA	NA
309053	41916	157,676,624	146,019,608	157,676,624	146,019,608	Florida	Taylor	69	0
309061	41916	27,163,246	24,269,103	27,163,246	24,269,103	Maine	Lincoln	104	2
309088	41945	8,428,774	7,731,160	8,428,774	7,731,160	NA	NA	NA	NA
309112	41953	403,174	338,291	403,174	338,291	Florida	Monroe	118	3
309113	41953	278		278		NA	NA	NA	NA
309121	41957	23,394,871	20,769,782	23,394,871	20,769,782	NA	NA	NA	NA
309123	41957	50,208,558	48,097,814	49,040,742	47,275,688	Georgia	Chatham	114	3
309131	41972	285,514	258,650	285,514	258,650	NA	NA	NA	NA
309140	41983	200,014,832	189,988,653	200,014,832	189,988,653	North Carolina	Brunswick	109	2

**North Carolina
Residential Flood**

Response to North Carolina General Statutes § 58-36-15 (d2) (1)

EventID	Year	GU_Loss_wDS	GR_Loss_wDS	GU_Loss_xDS	GR_Loss_xDS	LandfallState	LandfallCounty	WindSpeed	SS_Intensity
309185	42000	18,640,640	15,752,012	18,640,640	15,752,012	South Carolina	Charleston	29	0
309219	42022	49,138,165	45,499,088	49,138,165	45,499,088	South Carolina	Charleston	109	2
309237	42025	57,332,691	53,883,118	57,332,691	53,883,118	South Carolina	Charleston	119	3
309242	42025	377,081	281,910	377,081	281,910	New York	Suffolk	104	2
309246	42025	21,017,951	18,616,315	21,017,951	18,616,315	North Carolina	Dare	78	1
309248	42025	14,212	11,151	14,212	11,151	New York	Suffolk	127	3
309251	42027	8,098	3,310	8,098	3,310	New Jersey	Cape May	80	1
309285	42039	3,217,107	3,000,715	3,217,107	3,000,715	Florida	Okaloosa	92	1
309292	42039	712,990,809	667,009,388	712,990,809	667,009,388	North Carolina	Onslow	138	4
309305	42042	2,856,448	2,614,781	2,856,448	2,614,781	NA	NA	NA	NA
309307	42042	573	60	573	60	NA	NA	NA	NA
309317	42052	48,316,008	45,135,890	48,316,008	45,135,890	NA	NA	NA	NA
309328	42053	1,603,511	1,314,828	1,603,511	1,314,828	NA	NA	NA	NA
309329	42053	8,994,956	8,024,975	8,994,956	8,024,975	North Carolina	Onslow	90	1
309334	42053	35,254,948	33,241,369	35,254,948	33,241,369	Georgia	Chatham	82	1
309353	42068	439	138	439	138	NA	NA	NA	NA
309364	42070	421,194	313,969	421,194	313,969	Florida	Pinellas	29	0
309365	42070	106,081,227	96,244,746	106,081,227	96,244,746	North Carolina	Hyde	81	1
309370	42071	138,380	127,544	138,380	127,544	South Carolina	Charleston	92	1
309374	42071	335,336,058	323,695,103	335,336,058	323,695,103	NA	NA	NA	NA
309404	42100	2,335,887	2,047,820	2,335,887	2,047,820	NA	NA	NA	NA
309412	42100	417,114	312,305	417,114	312,305	Georgia	Chatham	116	3
309422	42118	88	88	88	88	Florida	Monroe	124	3
309430	42124	49,058,818	47,868,092	49,058,818	47,868,092	Florida	Taylor	78	1
309481	42153	11,285,336	9,827,318	11,285,336	9,827,318	North Carolina	Brunswick	77	1
309492	42153	36,424,624	32,345,408	36,424,624	32,345,408	North Carolina	Dare	75	1
309501	42164	11,885,547	11,145,259	11,885,547	11,145,259	Florida	Monroe	95	1
309516	42172	793,071,427	742,370,863	793,066,889	742,366,825	South Carolina	Georgetown	81	1
309550	42200	14,547,594	13,238,172	14,547,594	13,238,172	Florida	Monroe	121	3
309572	42218	39,448,058	36,775,638	39,448,058	36,775,638	North Carolina	Carteret	125	3
309579	42218	4,675,500	4,087,693	4,675,500	4,087,693	NA	NA	NA	NA
309608	42254	102,690	49,965	102,690	49,965	NA	NA	NA	NA
309617	42278	3,280,425	2,917,531	3,280,425	2,917,531	NA	NA	NA	NA
309647	42296	174,282,901	165,108,652	174,282,901	165,108,652	North Carolina	Brunswick	90	1
309658	42297	30,492,198	28,989,292	30,492,198	28,989,292	NA	NA	NA	NA
309675	42306	434,907	341,858	434,907	341,858	Louisiana	Vermilion	110	2
309679	42306	3,114,686	2,568,102	3,114,686	2,568,102	NA	NA	NA	NA
309705	42325	177,533,995	167,524,964	177,533,995	167,524,964	South Carolina	Horry	79	1
309718	42344	40,537,192	37,659,942	40,537,192	37,659,942	Florida	Monroe	63	0
309734	42349	30,582,783	26,743,195	30,582,783	26,743,195	Florida	Monroe	105	2
309736	42349	5,666,359	5,272,737	5,666,359	5,272,737	Alabama	Baldwin	122	3
309752	42362	832,635	628,806	832,635	628,806	NA	NA	NA	NA
309765	42367	18,660	8,125	18,660	8,125	Florida	Monroe	117	3
309766	42367	198,039,176	185,889,831	198,039,176	185,889,831	North Carolina	Carteret	110	2
309816	42386	6,186,287	5,672,242	6,186,287	5,672,242	Florida	Wakulla	110	2
309861	42393	1,192,954,485	1,083,581,700	1,109,406,252	1,009,538,630	North Carolina	Dare	87	1
309887	42418	7,211,087	5,748,621	7,211,087	5,748,621	NA	NA	NA	NA
309897	42418	8,559,485	8,053,959	8,559,485	8,053,959	NA	NA	NA	NA
309904	42419	4,865,552,821	4,432,548,131	4,240,169,227	3,926,361,483	South Carolina	Horry	109	2
309964	42455	190,651	164,386	190,651	164,386	NA	NA	NA	NA
309992	42467	92,053,929	84,880,541	86,952,317	80,019,974	North Carolina	Hyde	104	2
309997	42467	7,301,571	6,621,798	7,035,134	6,362,271	Florida	Miami-Dade	63	0
310033	42480	81,571,981	75,023,849	81,571,981	75,023,849	NA	NA	NA	NA
310038	42480	139,708,572	131,334,628	139,708,572	131,334,628	South Carolina	Beaufort	103	2
310040	42480	117,555	87,775	117,555	87,775	NA	NA	NA	NA
310052	42491	46,034	24,561	46,034	24,561	Florida	Indian River	117	3
310065	42497	89,576,378	83,469,589	89,576,378	83,469,589	NA	NA	NA	NA
310067	42497	11,278	4,494	11,278	4,494	NA	NA	NA	NA
310085	42499	1,358,671	1,202,385	1,358,671	1,202,385	NA	NA	NA	NA
310109	42526	1,355,935,965	1,275,530,239	1,333,270,713	1,259,067,068	NA	NA	NA	NA
310150	42557	491,837,402	459,874,608	491,837,402	459,874,608	North Carolina	Brunswick	115	3
310167	42562	1,879,470,096	1,724,718,148	1,844,531,817	1,694,314,093	Florida	Monroe	73	0
310169	42562	1,542,861	1,253,887	1,503,232	1,217,214	Florida	Franklin	115	3

**North Carolina
Residential Flood**

Response to North Carolina General Statutes § 58-36-15 (d2) (1)

EventID	Year	GU_Loss_wDS	GR_Loss_wDS	GU_Loss_xDS	GR_Loss_xDS	LandfallState	LandfallCounty	WindSpeed	SS_Intensity
310188	42586	70,148,783	63,831,363	70,148,783	63,831,363	Florida	Bay	86	1
310208	42607	535,774	414,457	535,774	414,457	Florida	Monroe	76	1
310263	42620	163,161,873	152,377,077	163,161,873	152,377,077	South Carolina	Horry	74	1
310303	42635	68,409,919	66,040,733	67,305,131	65,186,801	Florida	Escambia	72	0
310312	42635	529,438	498,333	520,622	489,608	Florida	Palm Beach	86	1
310320	42636	9,645,808	8,650,211	9,645,808	8,650,211	Virginia	Accomack	64	0
310329	42643	4,582,066	4,291,655	4,582,066	4,291,655	NA	NA	NA	NA
310336	42643	3,271,477	2,854,356	3,106,436	2,720,901	New York	Nassau	108	2
310346	42669	119,122,820	112,391,057	119,122,820	112,391,057	North Carolina	Dare	120	3
310352	42669	191,422,639	185,355,295	191,422,639	185,355,295	Florida	Monroe	87	1
310361	42684	114,565,478	105,471,539	114,565,478	105,471,539	North Carolina	Carteret	106	2
310371	42694	13,378,015	11,499,537	13,378,015	11,499,537	North Carolina	Hyde	81	1
310425	42753	73,550,510	71,310,535	73,550,510	71,310,535	Louisiana	Terrebonne	84	1
310431	42769	225,282,796	213,272,434	225,282,796	213,272,434	North Carolina	Brunswick	104	2
310473	42781	843,405,134	797,419,044	843,405,134	797,419,044	North Carolina	Onslow	85	1
310485	42797	626,559,084	608,020,563	626,559,084	608,020,563	NA	NA	NA	NA
310556	42829	10,627	4,740	10,627	4,740	NA	NA	NA	NA
310580	42845	200,621,258	184,585,751	200,621,258	184,585,751	NA	NA	NA	NA
310587	42845	216,537	145,839	216,537	145,839	Massachusetts	Dukes	87	1
310603	42860	72,210	47,403	72,210	47,403	NA	NA	NA	NA
310606	42860	1,661,056	1,171,170	1,661,056	1,171,170	Florida	Monroe	100	2
310609	42863	13,676	6,688	13,676	6,688	Rhode Island	Washington	48	0
310616	42863	503,941	366,422	503,941	366,422	NA	NA	NA	NA
310622	42864	187,455	158,534	187,455	158,534	NA	NA	NA	NA
310629	42864	39,843,292	35,965,174	39,843,292	35,965,174	Florida	Monroe	63	0
310640	42872	4,722	2,144	4,722	2,144	NA	NA	NA	NA
310664	42889	17,992,148	15,948,513	17,992,148	15,948,513	Georgia	McIntosh	97	2
310669	42889	1,599,926	1,294,274	1,599,926	1,294,274	Maine	Washington	69	0
310674	42889	207,422	144,136	207,422	144,136	NA	NA	NA	NA
310679	42892	57,249,220	51,447,285	57,249,220	51,447,285	NA	NA	NA	NA
310683	42892	4,992	2,034	4,992	2,034	North Carolina	Carteret	55	0
310685	42892	42,703,810	40,281,694	41,031,979	38,914,364	NA	NA	NA	NA
310687	42892	21,197,685	18,687,579	21,197,685	18,687,579	North Carolina	Carteret	80	1
310697	42898	4,343,301	3,910,074	4,343,301	3,910,074	NA	NA	NA	NA
310712	42911	7,453	1,999	7,453	1,999	Rhode Island	Washington	82	1
310739	42920	95,361	76,403	95,361	76,403	Louisiana	Plaquemines	154	4
310753	42921	1,324,732,168	1,244,708,302	1,324,732,168	1,244,708,302	North Carolina	Onslow	113	3
310755	42925	189,798	168,091	189,798	168,091	Florida	Indian River	146	4
310760	42925	24,879	8,916	24,879	8,916	NA	NA	NA	NA
310791	42957	832,886,646	797,064,956	800,016,397	777,166,496	South Carolina	Charleston	69	0
310794	42957	41,845,587	37,670,911	40,484,516	36,379,882	New York	Nassau	108	2
310808	42960	576,859	511,031	576,859	511,031	Florida	Volusia	35	0
310814	42970	21,370	1,618	21,370	1,618	NA	NA	NA	NA
310836	42975	2,675,272	2,290,473	2,675,272	2,290,473	NA	NA	NA	NA
310837	42975	101,031,211	94,222,138	101,031,211	94,222,138	North Carolina	Onslow	115	3
310858	42998	97,397	84,259	97,397	84,259	NA	NA	NA	NA
310875	43025	2,686,664	2,353,215	2,686,664	2,353,215	Florida	Dixie	78	1
310881	43041	98,967,156	89,976,550	98,967,156	89,976,550	Florida	Palm Beach	117	3
310889	43054	38,754,491	34,448,946	38,754,491	34,448,946	Florida	Taylor	70	0
310890	43054	1,050	561	1,050	561	New Jersey	Ocean	76	1
310932	43067	44,740	33,134	44,740	33,134	Florida	Brevard	115	3
310947	43076	618,628	569,825	599,101	550,754	NA	NA	NA	NA
310963	43101	308,110	223,645	308,110	223,645	Florida	Brevard	125	3
310980	43113	1,299,717	1,088,772	1,299,717	1,088,772	NA	NA	NA	NA
310989	43114	2,306,320	2,155,951	2,148,268	2,005,313	Florida	Palm Beach	91	1
311007	43133	78,689,441	71,033,995	78,689,441	71,033,995	North Carolina	Brunswick	81	1
311009	43149	48,960,158	44,769,334	48,960,158	44,769,334	NA	NA	NA	NA
311010	43149	5,441,013	4,934,774	5,441,013	4,934,774	Florida	Bay	97	2
311013	43149	177,076	147,444	177,076	147,444	Massachusetts	Dukes	83	1
311031	43151	171,549,721	163,161,209	171,136,046	162,769,748	North Carolina	Currituck	105	2
311076	43194	51,969,712	48,088,800	51,969,712	48,088,800	North Carolina	Carteret	113	3
311112	43222	100,903,565	93,939,905	100,903,565	93,939,905	New York	Suffolk	69	0
311150	43265	10,367,816	9,943,216	10,367,816	9,943,216	Florida	Taylor	63	0

**North Carolina
Residential Flood**

Response to North Carolina General Statutes § 58-36-15 (d2) (1)

EventID	Year	GU_Loss_wDS	GR_Loss_wDS	GU_Loss_xDS	GR_Loss_xDS	LandfallState	LandfallCounty	WindSpeed	SS_Intensity
311168	43267	46,096	20,506	46,096	20,506	NA	NA	NA	NA
311171	43267	589,484	430,216	589,484	430,216	NA	NA	NA	NA
311218	43292	5,710,635	5,488,176	5,710,635	5,488,176	NA	NA	NA	NA
311224	43294	130,465,502	121,052,825	126,243,128	116,969,913	North Carolina	Carteret	123	3
311228	43294	28,943,425	25,969,867	26,276,396	23,388,882	Maryland	Worcester	127	3
311238	43296	23,827,950	21,572,087	23,827,950	21,572,087	Massachusetts	Barnstable	111	3
311242	43296	584,701,178	532,045,406	584,701,178	532,045,406	Florida	Monroe	129	3
311259	43300	40,557,641	35,419,059	40,557,641	35,419,059	South Carolina	Beaufort	98	2
311276	43315	5,743,020	5,082,435	5,743,020	5,082,435	Florida	Taylor	81	1
311285	43319	10,794	5,742	10,794	5,742	New York	Suffolk	94	1
311288	43319	6,351,345	5,842,625	6,351,345	5,842,625	NA	NA	NA	NA
311296	43319	988,649	885,407	988,649	885,407	Florida	Broward	35	0
311304	43329	68,953,367	63,411,700	68,953,367	63,411,700	South Carolina	Charleston	122	3
311341	43357	258,216,287	245,382,217	258,216,287	245,382,217	North Carolina	Carteret	94	1
311352	43357	60,777,713	52,875,373	60,777,713	52,875,373	NA	NA	NA	NA
311360	43363	45,714,400	42,241,633	45,714,400	42,241,633	North Carolina	Dare	100	2
311363	43363	30,918,319	28,538,791	30,918,319	28,538,791	NA	NA	NA	NA
311378	43379	19,620	6,097	19,477	6,031	Florida	Martin	108	2
311386	43393	1,639,468	1,252,125	1,639,468	1,252,125	Florida	Bay	86	1
311398	43395	44,531,053	42,220,696	44,087,860	41,862,421	South Carolina	Charleston	82	1
311409	43396	2,166,356	2,069,152	2,080,628	2,007,178	NA	NA	NA	NA
311444	43417	925,179,239	893,557,937	925,179,239	893,557,937	South Carolina	Charleston	128	3
311464	43421	73,580	39,248	73,580	39,248	NA	NA	NA	NA
311470	43421	403,490	365,502	403,490	365,502	New Jersey	Ocean	96	2
311480	43422	10,734,751	9,742,388	10,734,751	9,742,388	NA	NA	NA	NA
311484	43422	9,475,899	7,567,484	9,475,899	7,567,484	NA	NA	NA	NA
311486	43422	347,356,190	335,384,529	347,356,190	335,384,529	Louisiana	Cameron	137	4
311494	43429	145,664,035	137,489,915	145,664,035	137,489,915	North Carolina	Onslow	97	2
311528	43449	5,644,548	5,057,122	5,644,548	5,057,122	North Carolina	Dare	87	1
311539	43460	4,362,108	3,837,191	4,362,108	3,837,191	South Carolina	Charleston	82	1
311545	43460	4,985,425	4,598,233	4,985,425	4,598,233	Georgia	Liberty	93	1
311550	43461	39,426	24,977	39,426	24,977	NA	NA	NA	NA
311574	43478	1,039,986	858,301	1,039,986	858,301	Georgia	Camden	98	2
311584	43482	174,755,320	169,987,396	174,755,320	169,987,396	Florida	Wakulla	122	3
311588	43482	575,681,515	557,187,081	575,681,515	557,187,081	NA	NA	NA	NA
311618	43498	78,958	61,985	78,958	61,985	Florida	Taylor	85	1
311638	43502	3,323	229	3,323	229	NA	NA	NA	NA
311641	43502	1,277,724	1,167,168	1,277,724	1,167,168	NA	NA	NA	NA
311649	43504	418,603,583	398,282,655	418,603,583	398,282,655	North Carolina	Onslow	112	3
311660	43519	7,522,873	6,616,400	7,522,873	6,616,400	NA	NA	NA	NA
311676	43530	202	44	202	44	NA	NA	NA	NA
311683	43533	1,755,251	1,684,771	1,755,251	1,684,771	Louisiana	Saint Mary	80	1
311685	43533	376,681,436	362,173,811	376,681,436	362,173,811	New York	Suffolk	99	2
311698	43534	102,594	71,138	102,594	71,138	NA	NA	NA	NA
311724	43553	162,616,043	151,956,048	162,616,043	151,956,048	North Carolina	Carteret	101	2
311738	43563	906,373,327	826,586,340	880,417,605	803,896,038	Florida	Broward	96	2
311739	43563	14,042,631	12,693,772	13,679,475	12,345,451	Florida	Saint Johns	81	1
311752	43567	85,399,869	77,882,659	85,399,869	77,882,659	North Carolina	Carteret	88	1
311764	43570	587,335	436,521	587,335	436,521	NA	NA	NA	NA
311791	43574	21,688,712	20,632,820	21,688,712	20,632,820	South Carolina	Charleston	102	2
311811	43582	65,309,325	59,663,506	65,309,325	59,663,506	North Carolina	Brunswick	95	1
311824	43589	2,713,609	2,423,341	2,713,609	2,423,341	NA	NA	NA	NA
311830	43589	2,091,328	1,776,658	2,091,328	1,776,658	NA	NA	NA	NA
311873	43626	1,212,196,091	1,156,204,673	1,192,032,410	1,142,385,402	South Carolina	Charleston	116	3
311877	43626	13,107,799	11,427,848	13,107,799	11,427,848	Florida	Hillsborough	69	0
311881	43635	4,792,144	4,098,229	4,792,144	4,098,229	NA	NA	NA	NA
311885	43635	2,696	718	2,696	718	South Carolina	Beaufort	79	1
311902	43650	5,284,351	4,638,953	5,284,351	4,638,953	NA	NA	NA	NA
311965	43701	834	416	834	416	New York	Suffolk	76	1
311966	43701	44,560	19,613	44,560	19,613	New York	Suffolk	99	2
311969	43702	2,193,532	1,976,498	2,193,532	1,976,498	North Carolina	Onslow	75	1
311984	43713	35,873,497	32,021,853	35,873,497	32,021,853	North Carolina	Carteret	111	3
311989	43713	32,948,432	29,569,697	32,946,286	29,568,003	North Carolina	Carteret	105	2

**North Carolina
Residential Flood**

Response to North Carolina General Statutes § 58-36-15 (d2) (1)

EventID	Year	GU_Loss_wDS	GR_Loss_wDS	GU_Loss_xDS	GR_Loss_xDS	LandfallState	LandfallCounty	WindSpeed	SS_Intensity
311990	43713	128,704	70,536	126,151	68,612	Florida	Hernando	137	4
312000	43714	32,655,575	29,794,234	32,655,575	29,794,234	Florida	Hillsborough	124	3
312054	43748	26,145	15,243	26,145	15,243	NA	NA	NA	NA
312057	43763	39,601,201	35,557,033	39,502,275	35,462,972	NA	NA	NA	NA
312060	43763	148,209,523	133,380,026	144,326,395	129,659,518	North Carolina	Brunswick	82	1
312077	43770	941,796	728,050	941,796	728,050	NA	NA	NA	NA
312080	43770	23,173,192	20,481,646	23,173,192	20,481,646	North Carolina	Carteret	104	2
312106	43780	558,444	481,465	524,412	449,340	New York	Nassau	95	1
312135	43789	7,050,953	6,339,676	7,050,953	6,339,676	North Carolina	Pender	82	1
312152	43792	343,408,042	324,530,712	316,510,569	307,183,972	Florida	Franklin	129	3
312155	43792	44,236,932	40,305,581	44,236,932	40,305,581	NA	NA	NA	NA
312184	43797	991,982,415	915,180,032	984,840,194	908,403,189	South Carolina	Georgetown	105	2
312188	43797	15,264	11,156	15,264	11,156	NA	NA	NA	NA
312196	43802	191,952,676	179,861,508	191,952,676	179,861,508	North Carolina	Hyde	122	3
312199	43802	229,668	141,366	229,668	141,366	Florida	Pinellas	104	2
312219	43814	16		16		NA	NA	NA	NA
312248	43838	37,436,012	33,211,084	37,436,012	33,211,084	Florida	Volusia	102	2
312249	43840	1,547,401	1,354,940	1,547,401	1,354,940	Maine	Washington	76	1
312282	43919	1,590,037	1,348,143	1,590,037	1,348,143	Florida	Monroe	64	0
312306	43934	787,108,234	753,868,543	770,708,722	742,779,996	Florida	Flagler	116	3
312321	43936	941,794,294	907,161,791	918,234,168	891,831,315	Georgia	Chatham	137	4
312328	43936	352,960,440	340,382,073	343,511,206	334,623,758	NA	NA	NA	NA
312382	43951	13,848,488	13,145,182	13,848,488	13,145,182	Georgia	Liberty	99	2
312384	43951	272,509,597	261,055,148	272,509,597	261,055,148	North Carolina	Brunswick	114	3
312391	43956	135,650,075	123,889,439	135,650,075	123,889,439	Florida	Sarasota	121	3
312401	43963	7,843,343	6,711,803	7,843,343	6,711,803	NA	NA	NA	NA
312406	43963	425,800,344	412,088,387	425,800,344	412,088,387	Florida	Taylor	98	2
312413	43970	751,268,864	702,095,043	751,268,864	702,095,043	North Carolina	Onslow	109	2
312429	43980	18,684,498	17,869,250	18,684,498	17,869,250	NA	NA	NA	NA
312449	43985	3,548,250	3,250,181	3,548,250	3,250,181	Florida	Pasco	64	0
312457	44003	511,208	410,238	511,208	410,238	NA	NA	NA	NA
312477	44009	1,168,139,250	1,081,122,676	1,148,421,455	1,062,733,717	North Carolina	Brunswick	96	2
312478	44009	319,969,519	309,715,835	316,444,522	307,200,553	Florida	Saint Johns	120	3
312479	44009	1,386,665	1,264,212	1,364,565	1,242,630	NA	NA	NA	NA
312480	44009	3,252,826	3,063,423	3,200,256	3,017,907	NA	NA	NA	NA
312490	44018	9,323,059	9,017,426	9,323,059	9,017,426	NA	NA	NA	NA
312493	44018	11,766,671	10,376,009	11,766,671	10,376,009	South Carolina	Charleston	97	2
312495	44018	16,314,918	14,259,560	16,314,918	14,259,560	NA	NA	NA	NA
312506	44023	55,772,455	48,955,931	55,772,455	48,955,931	NA	NA	NA	NA
312515	44029	61,155,283	56,681,809	59,062,117	54,646,044	Florida	Monroe	103	2
312530	44038	688,149,640	660,854,499	688,149,640	660,854,499	South Carolina	Georgetown	104	2
312577	44088	2,300,817	2,034,152	2,300,817	2,034,152	Florida	Monroe	149	4
312585	44089	18,619	7,662	18,619	7,662	NA	NA	NA	NA
312586	44089	3,195,246	2,871,432	3,195,246	2,871,432	NA	NA	NA	NA
312599	44097	1,540,246,112	1,400,320,499	1,515,629,182	1,379,068,825	South Carolina	Georgetown	92	1
312618	44099	211,801,738	203,619,375	211,801,738	203,619,375	NA	NA	NA	NA
312628	44115	11,897,438	11,405,064	11,897,438	11,405,064	Mississippi	Jackson	131	4
312648	44128	9,537,702	9,178,988	9,537,702	9,178,988	Georgia	Camden	108	2
312658	44128	10,199,892	8,491,045	10,199,892	8,491,045	New York	Suffolk	97	2
312663	44128	1,229,308	927,283	1,229,308	927,283	Louisiana	Cameron	108	2
312666	44146	272,226,709	248,394,717	272,226,709	248,394,717	South Carolina	Georgetown	103	2
312684	44172	129,130,492	121,890,023	129,130,492	121,890,023	NA	NA	NA	NA
312689	44172	1,218,552	877,871	1,218,552	877,871	North Carolina	Hyde	66	0
312715	44177	3,459,037	3,038,311	3,459,037	3,038,311	South Carolina	Georgetown	97	2
312724	44177	355,376	337,533	355,376	337,533	NA	NA	NA	NA
312739	44202	998,932	782,794	998,932	782,794	South Carolina	Charleston	113	3
312773	44222	1,626,347	1,292,262	1,626,347	1,292,262	NA	NA	NA	NA
312786	44222	488,618,931	466,909,445	488,618,931	466,909,445	North Carolina	Hyde	100	2
312787	44222	5,469,975	5,052,624	5,469,975	5,052,624	Florida	Nassau	91	1
312814	44240	86,260,397	79,655,465	86,260,397	79,655,465	North Carolina	Dare	104	2
312818	44240	99,044,141	92,505,675	99,044,141	92,505,675	North Carolina	Currituck	117	3
312828	44241	18,034,499	15,373,751	18,034,499	15,373,751	Florida	Monroe	108	2
312841	44253	71,208	53,122	71,208	53,122	Florida	Walton	79	1

**North Carolina
Residential Flood**

Response to North Carolina General Statutes § 58-36-15 (d2) (1)

EventID	Year	GU_Loss_wDS	GR_Loss_wDS	GU_Loss_xDS	GR_Loss_xDS	LandfallState	LandfallCounty	WindSpeed	SS_Intensity
312856	44260	150,463,239	139,162,897	150,463,239	139,162,897	North Carolina	Onslow	96	2
312864	44262	9,592,961	8,758,804	9,592,380	8,758,298	NA	NA	NA	NA
312892	44268	561,811	481,278	561,811	481,278	Florida	Levy	96	2
312897	44268	119,968,238	116,344,741	119,968,238	116,344,741	Florida	Franklin	112	3
312915	44274	10,521,950	9,822,466	10,521,950	9,822,466	NA	NA	NA	NA
312934	44282	236,090,482	227,099,924	236,090,482	227,099,924	NA	NA	NA	NA
312936	44282	653	34	653	34	Rhode Island	Newport	40	0
312943	44282	5,458	1,668	5,458	1,668	Georgia	McIntosh	97	2
312960	44291	188,764	163,725	188,764	163,725	Florida	Saint Johns	96	2
313025	44364	45,075	25,938	45,075	25,938	NA	NA	NA	NA
313055	44371	76,300,867	71,501,377	76,300,867	71,501,377	NA	NA	NA	NA
313063	44374	93,424,050	84,724,965	93,424,050	84,724,965	Florida	Monroe	123	3
313080	44385	109,701,322	99,680,378	109,701,322	99,680,378	Georgia	Liberty	118	3
313082	44385	90,066,657	83,344,602	90,066,657	83,344,602	North Carolina	Brunswick	35	0
313084	44385	114,614,818	106,542,695	114,614,818	106,542,695	North Carolina	Carteret	117	3
313090	44406	2,734,511	2,389,850	2,734,511	2,389,850	NA	NA	NA	NA
313103	44413	23,546,297	21,231,723	23,546,297	21,231,723	NA	NA	NA	NA
313104	44413	326,783	219,043	326,783	219,043	NA	NA	NA	NA
313188	44440	3,114,489	2,696,184	3,114,489	2,696,184	NA	NA	NA	NA
313218	44464	31,221	30,391	31,221	30,391	Alabama	Baldwin	68	0
313260	44478	1,278,282,576	1,195,824,150	1,278,282,576	1,195,824,150	North Carolina	New Hanover	92	1
313275	44481	3,538	2,734	3,538	2,734	NA	NA	NA	NA
313281	44485	18,283	5,913	18,283	5,913	Louisiana	Lafourche	80	1
313311	44493	45,775,394	42,425,326	45,775,394	42,425,326	Florida	Saint Lucie	99	2
313321	44497	177	24	177	24	NA	NA	NA	NA
313341	44514	3,661,002	3,534,546	3,661,002	3,534,546	Florida	Escambia	99	2
313405	44538	197	148	192	142	NA	NA	NA	NA
313406	44538	422,914,963	399,042,346	389,269,955	378,689,556	Florida	Palm Beach	157	5
313419	44543	177,206	135,222	177,206	135,222	NA	NA	NA	NA
313431	44550	39,359,292	35,747,537	39,359,292	35,747,537	NA	NA	NA	NA
313457	44576	1,651,267	1,217,423	1,651,267	1,217,423	New York	Suffolk	86	1
313465	44582	184,953	146,540	184,953	146,540	Florida	Charlotte	52	0
313470	44588	390,687	337,157	378,429	325,569	New Jersey	Cape May	124	3
313479	44588	4,520,763	4,066,400	4,404,442	3,954,045	Florida	Lee	105	2
313494	44617	4,300,363	3,827,019	4,249,602	3,778,251	South Carolina	Charleston	79	1
313503	44617	8,552,118	7,560,879	8,552,118	7,560,879	Florida	Pasco	34	0
313513	44622	4,060	1,571	4,060	1,571	Louisiana	Lafourche	76	1
313527	44643	1,095,094,204	1,044,303,132	1,095,094,204	1,044,303,132	South Carolina	Georgetown	96	2
313533	44649	218,392,818	200,693,942	213,215,584	195,769,247	North Carolina	Onslow	99	2
313561	44665	46,296,369	41,623,369	46,296,369	41,623,369	North Carolina	Brunswick	112	3
313581	44678	50,372	35,202	50,372	35,202	Florida	Monroe	120	3
313614	44690	7,088,367	6,420,787	7,088,367	6,420,787	Florida	Pinellas	51	0
313635	44691	737,796	654,385	737,796	654,385	NA	NA	NA	NA
313651	44742	16,649,681	15,792,669	16,649,681	15,792,669	NA	NA	NA	NA
313663	44743	40,351,027	39,187,505	40,351,027	39,187,505	Georgia	McIntosh	79	1
313675	44749	309,096	205,302	309,096	205,302	Florida	Nassau	111	3
313684	44749	1,113,134	1,089,812	1,113,134	1,089,812	NA	NA	NA	NA
313693	44763	36,866,585	36,057,263	36,866,585	36,057,263	Florida	Gulf	154	4
313700	44763	28,118,242	25,335,943	28,118,242	25,335,943	Texas	Cameron	161	5
313724	44783	96,996	69,963	96,996	69,963	NA	NA	NA	NA
313743	44792	6,473,600	5,994,402	6,473,600	5,994,402	NA	NA	NA	NA
313755	44793	281,585,493	273,356,224	280,657,593	272,677,208	NA	NA	NA	NA
313761	44793	52,554,922	47,256,265	52,155,805	46,871,720	NA	NA	NA	NA
313762	44793	5,771,673	5,570,770	5,712,128	5,529,785	NA	NA	NA	NA
313796	44819	34,485,289	30,821,394	34,485,289	30,821,394	Maine	Washington	40	0
313805	44819	8,037	2,532	8,037	2,532	Florida	Saint Johns	116	3
313810	44828	54,707	36,905	54,707	36,905	NA	NA	NA	NA
313829	44837	40,095,433	37,974,288	40,071,658	37,951,469	South Carolina	Charleston	115	3
313831	44837	80,283,706	76,933,170	80,281,869	76,931,375	South Carolina	Charleston	118	3
313842	44840	2,489,709,010	2,343,155,606	2,305,888,425	2,221,583,815	North Carolina	Brunswick	115	3
313843	44840	1,823,122,464	1,686,451,999	1,692,029,857	1,566,396,458	South Carolina	Georgetown	80	1
313850	44854	3,672,179	3,047,543	3,672,179	3,047,543	NA	NA	NA	NA
313861	44862	150,163,790	136,310,899	150,163,790	136,310,899	North Carolina	Onslow	65	0

**North Carolina
Residential Flood**

Response to North Carolina General Statutes § 58-36-15 (d2) (1)

EventID	Year	GU_Loss_wDS	GR_Loss_wDS	GU_Loss_xDS	GR_Loss_xDS	LandfallState	LandfallCounty	WindSpeed	SS_Intensity
313862	44862	8,107	3,325	8,107	3,325	NA	NA	NA	NA
313906	44888	3,093,466	2,621,566	3,093,466	2,621,566	NA	NA	NA	NA
313923	44889	31,713,443	29,820,146	31,713,443	29,820,146	Louisiana	Cameron	92	1
313924	44889	10,797,678	9,783,968	10,797,678	9,783,968	NA	NA	NA	NA
313950	44921	509,307,569	483,365,715	509,307,569	483,365,715	North Carolina	Brunswick	122	3
313958	44925	5,585	2,786	5,585	2,786	Florida	Citrus	29	0
313962	44934	30,774,769	29,602,593	30,774,769	29,602,593	Florida	Palm Beach	150	4
313968	44938	76,106,931	71,553,489	76,106,931	71,553,489	Florida	Pinellas	100	2
313973	44955	21,688,201	19,541,754	21,688,201	19,541,754	North Carolina	Brunswick	86	1
313976	44955	20,953,387	20,087,672	20,953,387	20,087,672	Georgia	Camden	103	2
313994	44956	9,572,636	8,987,039	9,572,636	8,987,039	NA	NA	NA	NA
314005	44957	9,591,454	8,544,078	9,591,454	8,544,078	Georgia	Chatham	78	1
314040	44964	321,441,916	294,295,002	321,441,916	294,295,002	NA	NA	NA	NA
314064	44981	15,983,930	13,557,443	15,983,930	13,557,443	North Carolina	Dare	87	1
314079	44986	7,342,124	6,473,716	7,342,124	6,473,716	South Carolina	Charleston	89	1
314085	44995	55,936,628	52,499,198	48,986,058	48,058,056	Louisiana	Lafourche	121	3
314103	45000	447,109,400	429,893,702	447,109,400	429,893,702	New York	Suffolk	121	3
314105	45000	31,390,934	27,553,576	31,390,934	27,553,576	Louisiana	Terrebonne	68	0
314128	45003	1,072,176	907,991	1,072,176	907,991	Florida	Palm Beach	79	1
314132	45008	865,962	766,061	865,962	766,061	North Carolina	Currituck	46	0
314142	45011	390,224	323,692	390,224	323,692	New York	Suffolk	100	2
314200	45042	9,614,816	8,912,159	9,614,816	8,912,159	NA	NA	NA	NA
314232	31	293,816	187,445	293,816	187,445	NA	NA	NA	NA
314249	38	566,733,372	536,991,611	566,733,372	536,991,611	North Carolina	Brunswick	110	2
314263	67	159,581	107,215	159,581	107,215	NA	NA	NA	NA
314266	67	42,625	8,413	42,625	8,413	NA	NA	NA	NA
314287	144	65,706,268	59,280,300	65,706,268	59,280,300	Florida	Monroe	41	0
314303	152	1,854	496	1,854	496	Maine	Hancock	84	1
314305	152	1,001,346	830,059	1,001,346	830,059	Georgia	Chatham	91	1
314316	154	96,979,520	94,452,823	96,979,520	94,452,823	NA	NA	NA	NA
314320	154	10,049,586	9,165,614	10,049,586	9,165,614	Virginia	Accomack	96	2
314332	162	628,779,892	596,090,230	628,779,892	596,090,230	South Carolina	Georgetown	124	3
314360	179	802	143	802	143	NA	NA	NA	NA
314370	219	169,699,960	162,602,279	169,699,960	162,602,279	Florida	Pinellas	109	2
314373	219	1,597	1,147	1,597	1,147	NA	NA	NA	NA
314391	260	1,017,485,802	972,802,033	979,209,615	947,431,852	Georgia	Chatham	115	3
314411	275	3,832,814	3,646,042	3,832,814	3,646,042	Florida	Okaloosa	81	1
314420	295	21,086,010	18,841,019	21,086,010	18,841,019	Florida	Pasco	75	1
314423	295	124,188	81,834	120,880	79,087	Virginia	Accomack	94	1
314436	332	229,802	198,355	229,802	198,355	Florida	Monroe	63	0
314444	336	162,328	123,749	162,328	123,749	NA	NA	NA	NA
314458	348	794,185,271	729,693,172	794,185,271	729,693,172	NA	NA	NA	NA
314476	365	536,367,260	518,185,165	536,367,260	518,185,165	Florida	Levy	120	3
314513	382	157,063	118,503	157,063	118,503	NA	NA	NA	NA
314528	394	40,454	29,395	39,214	28,274	Massachusetts	Dukes	104	2
314539	413	205,973,132	194,999,016	195,797,060	189,050,922	South Carolina	Beaufort	98	2
314542	413	137,054,343	126,784,451	137,054,343	126,784,451	South Carolina	Charleston	99	2
314543	413	642,449,416	611,984,246	606,731,550	588,948,771	Alabama	Baldwin	68	0
314603	444	56,266	23,344	56,266	23,344	NA	NA	NA	NA
314615	458	89,103,387	81,339,670	89,103,387	81,339,670	South Carolina	Georgetown	79	1
314641	501	4,915,588	4,747,547	4,915,588	4,747,547	Florida	Palm Beach	69	0
314647	501	6,552,587	5,376,921	6,552,587	5,376,921	North Carolina	Dare	94	1
314648	501	76,127,610	68,409,587	76,127,610	68,409,587	North Carolina	Onslow	92	1
314656	517	2,605,978	2,189,957	2,605,978	2,189,957	Florida	Miami-Dade	105	2
314681	527	4,037	1,126	4,037	1,126	NA	NA	NA	NA
314697	530	65,623	38,765	65,623	38,765	NA	NA	NA	NA
314715	553	13,483,793	12,014,367	13,483,793	12,014,367	Florida	Gulf	46	0
314721	570	7,098,446	6,322,786	7,098,446	6,322,786	NA	NA	NA	NA
314766	624	91,576,781	85,049,045	91,134,047	84,615,597	North Carolina	Carteret	117	3
314781	639	871,982	501,682	871,982	501,682	NA	NA	NA	NA
314785	648	73	73	73	73	NA	NA	NA	NA
314787	648	38,769,484	35,808,753	38,769,484	35,808,753	Louisiana	Terrebonne	64	0
314800	649	670,261,920	648,722,849	670,261,920	648,722,849	Louisiana	Vermilion	81	1

**North Carolina
Residential Flood**

Response to North Carolina General Statutes § 58-36-15 (d2) (1)

EventID	Year	GU_Loss_wDS	GR_Loss_wDS	GU_Loss_xDS	GR_Loss_xDS	LandfallState	LandfallCounty	WindSpeed	SS_Intensity
314810	658	424,230	400,823	424,230	400,823	Florida	Monroe	35	0
314831	666	123,537,913	115,999,353	123,537,913	115,999,353	NA	NA	NA	NA
314837	666	52,550,603	47,810,459	52,550,603	47,810,459	North Carolina	Hyde	93	1
314846	667	29,932,039	27,540,426	29,932,039	27,540,426	Georgia	Liberty	94	1
314850	667	18,378,666	16,777,209	18,378,666	16,777,209	NA	NA	NA	NA
314865	706	38,046,262	33,750,010	38,046,262	33,750,010	NA	NA	NA	NA
314905	743	1,018,079,144	929,996,384	1,018,079,144	929,996,384	South Carolina	Georgetown	90	1
314921	757	3,814	807	3,814	807	Rhode Island	Washington	104	2
314949	771	375,342	303,997	375,342	303,997	NA	NA	NA	NA
314953	772	486,861	372,923	486,861	372,923	NA	NA	NA	NA
314983	781	203,755	167,816	203,755	167,816	New York	Suffolk	80	1
315002	816	13,379,878	12,304,743	13,379,878	12,304,743	Florida	Wakulla	63	0
315006	816	276	73	276	73	Georgia	Glynn	128	3
315007	816	207,326,153	187,568,488	207,326,153	187,568,488	South Carolina	Charleston	107	2
315038	848	2,626,593	2,184,076	2,626,593	2,184,076	Rhode Island	Washington	77	1
315080	874	52,957,836	51,745,233	52,957,836	51,745,233	South Carolina	Beaufort	98	2
315090	889	2,135,185	1,906,894	2,135,185	1,906,894	Florida	Monroe	112	3
315106	910	1,799,230	1,453,871	1,799,230	1,453,871	Louisiana	Plaquemines	23	0
315113	916	6,528,609	6,335,539	6,528,609	6,335,539	Louisiana	Plaquemines	74	1
315129	918	2,282,937	2,216,336	2,282,937	2,216,336	NA	NA	NA	NA
315157	942	596,061	486,867	596,061	486,867	NA	NA	NA	NA
315180	974	28,055	14,679	28,055	14,679	Florida	Palm Beach	123	3
315184	974	311,378,054	291,174,458	311,177,121	290,984,233	Florida	Monroe	108	2
315216	993	1,216,082	984,988	1,216,082	984,988	NA	NA	NA	NA
315236	1015	158,961,276	144,271,278	153,722,322	139,418,409	Florida	Palm Beach	136	4
315313	1143	311,092,472	288,327,655	311,092,472	288,327,655	Louisiana	Plaquemines	75	1
315334	1157	426	87	426	87	Florida	Monroe	131	4
315341	1164	69,858	66,257	69,858	66,257	NA	NA	NA	NA
315344	1164	379,196,950	356,906,944	379,196,950	356,906,944	North Carolina	Onslow	112	3
315345	1167	5,157,615	4,557,496	5,157,615	4,557,496	NA	NA	NA	NA
315353	1167	3,415,803	2,965,850	3,415,803	2,965,850	NA	NA	NA	NA
315363	1186	141,153,394	134,587,732	141,153,394	134,587,732	NA	NA	NA	NA
315385	1219	23,229,374	20,952,518	23,229,374	20,952,518	NA	NA	NA	NA
315389	1219	11,354,445	10,085,111	11,354,445	10,085,111	North Carolina	Carteret	76	1
315391	1219	240,763	164,471	240,763	164,471	Florida	Miami-Dade	97	2
315403	1239	27,567,150	25,390,935	27,567,150	25,390,935	Florida	Taylor	120	3
315416	1239	57,530	35,266	57,530	35,266	Florida	Volusia	112	3
315444	1286	4,781,288	3,926,643	4,781,288	3,926,643	NA	NA	NA	NA
315452	1308	387,188,331	364,222,344	383,673,216	360,980,023	NA	NA	NA	NA
315461	1308	478,264,250	439,677,984	478,187,561	439,610,274	North Carolina	Onslow	123	3
315462	1308	1,014,199	836,029	1,014,199	836,029	Florida	Collier	123	3
315469	1314	80,591	57,776	80,591	57,776	NA	NA	NA	NA
315475	1314	128,332,918	117,859,976	128,332,918	117,859,976	NA	NA	NA	NA
315476	1314	96,470	67,533	96,470	67,533	NA	NA	NA	NA
315484	1322	489,116,874	462,203,847	477,279,622	451,275,416	North Carolina	Pender	127	3
315504	1342	248,761	175,626	248,761	175,626	Florida	Manatee	92	1
315526	1347	65,423	37,992	65,423	37,992	Florida	Brevard	105	2
315568	1458	38,152,893	36,978,538	38,152,893	36,978,538	NA	NA	NA	NA
315573	1458	2,164,054	1,787,248	2,164,054	1,787,248	NA	NA	NA	NA
315585	1501	13,919,638	13,334,085	13,919,638	13,334,085	Louisiana	Plaquemines	133	4
315590	1505	41,248	18,383	41,248	18,383	Florida	Monroe	103	2
315592	1505	240,473	226,954	240,473	226,954	Louisiana	Plaquemines	114	3
315607	1517	23,066,913	21,966,093	23,066,913	21,966,093	Louisiana	Jefferson	145	4
315614	1528	69,601	24,147	69,601	24,147	NA	NA	NA	NA
315616	1528	7,212,067	6,597,763	7,212,067	6,597,763	NA	NA	NA	NA
315620	1528	55,765	29,671	55,765	29,671	Florida	Monroe	74	1
315625	1536	32,345,081	29,516,944	32,345,081	29,516,944	Florida	Sarasota	86	1
315661	1575	35,071,817	31,766,068	35,071,817	31,766,068	NA	NA	NA	NA
315671	1591	9,227	2,845	9,227	2,845	Georgia	Glynn	125	3
315701	1610	240	21	240	21	Georgia	Glynn	75	1
315704	1610	38,363,311	34,676,258	38,363,311	34,676,258	Florida	Dixie	129	3
315720	1631	3,906	2,106	3,906	2,106	Massachusetts	Dukes	87	1
315733	1643	58,056,437	56,285,227	58,056,437	56,285,227	NA	NA	NA	NA

**North Carolina
Residential Flood**

Response to North Carolina General Statutes § 58-36-15 (d2) (1)

EventID	Year	GU_Loss_wDS	GR_Loss_wDS	GU_Loss_xDS	GR_Loss_xDS	LandfallState	LandfallCounty	WindSpeed	SS_Intensity
315735	1643	38,297,908	35,813,231	37,911,513	35,443,292	North Carolina	Hyde	101	2
315757	1677	43,420,101	39,623,903	43,414,548	39,619,147	North Carolina	Brunswick	101	2
315786	1739	113,642	73,181	113,642	73,181	NA	NA	NA	NA
315794	1744	207,772	152,849	207,772	152,849	South Carolina	Beaufort	87	1
315799	1744	362,042,816	330,104,424	362,042,816	330,104,424	South Carolina	Georgetown	96	2
315802	1744	2,302,867	1,804,084	2,302,867	1,804,084	NA	NA	NA	NA
315804	1744	7,055,177	6,255,258	7,055,177	6,255,258	NA	NA	NA	NA
315806	1753	3,753,169	3,249,290	3,753,169	3,249,290	North Carolina	Carteret	121	3
315810	1753	3,634	876	3,634	876	NA	NA	NA	NA
315814	1753	133,331	69,954	133,331	69,954	Florida	Monroe	86	1
315842	1828	79,180	69,292	79,180	69,292	Florida	Brevard	127	3
315851	1828	3,810,114	3,189,372	3,810,114	3,189,372	South Carolina	Charleston	80	1
315860	1841	1,938,478	1,578,570	1,913,108	1,555,339	NA	NA	NA	NA
315862	1841	395,920,079	372,598,514	361,761,360	350,491,314	NA	NA	NA	NA
315867	1841	4,411,653	3,722,836	4,313,104	3,629,175	NA	NA	NA	NA
315872	1841	10,554,889	9,444,664	10,554,889	9,444,664	South Carolina	Beaufort	118	3
315898	1858	914,814	846,405	914,814	846,405	New York	Suffolk	111	3
315903	1858	1,571,241	1,323,657	1,571,241	1,323,657	NA	NA	NA	NA
315918	1869	16,761	10,967	16,761	10,967	Florida	Walton	102	2
315928	1872	916,766	794,250	916,766	794,250	New York	Nassau	99	2
315937	1885	348,331,671	317,006,717	348,331,671	317,006,717	NA	NA	NA	NA
315957	1897	137,794	85,421	137,794	85,421	NA	NA	NA	NA
315966	1915	34,589	14,726	34,589	14,726	Georgia	Glynn	104	2
315971	1934	79,581,151	75,660,678	79,451,543	75,541,073	Florida	Levy	129	3
315976	1934	2,129	832	2,129	832	Florida	Brevard	106	2
316042	2015	2,475,478,017	2,269,013,326	2,354,683,354	2,161,378,539	South Carolina	Georgetown	75	1
316069	2026	8,274,353	7,534,041	8,274,353	7,534,041	South Carolina	Beaufort	104	2
316079	2037	423,365,253	385,514,966	423,365,253	385,514,966	North Carolina	New Hanover	91	1
316088	2037	6,846,124	5,807,434	6,846,124	5,807,434	NA	NA	NA	NA
316090	2040	2,273	393	2,273	393	Florida	Monroe	130	4
316091	2040	440,365,326	416,703,699	440,365,326	416,703,699	North Carolina	Brunswick	105	2
316101	2081	860,211	682,804	860,211	682,804	NA	NA	NA	NA
316115	2081	4,710,264	4,082,192	4,710,264	4,082,192	Rhode Island	Washington	68	0
316116	2081	47,736,157	43,512,802	47,736,157	43,512,802	North Carolina	Dare	104	2
316120	2082	1,735,725	1,488,129	1,689,952	1,444,658	New York	Suffolk	110	2
316131	2085	32,322	23,250	32,322	23,250	Louisiana	Terrebonne	133	4
316133	2085	137	65	137	65	Florida	Walton	110	2
316138	2085	23,124,216	20,260,071	23,124,216	20,260,071	NA	NA	NA	NA
316150	2117	121,019	106,856	121,019	106,856	Florida	Monroe	129	3
316151	2117	892	291	892	291	Florida	Saint Johns	116	3
316161	2127	242,763,863	223,152,693	242,763,863	223,152,693	Florida	Palm Beach	63	0
316168	2133	61,174,020	59,096,228	61,174,020	59,096,228	South Carolina	Beaufort	99	2
316190	2178	933,213,355	903,300,697	933,149,894	903,260,811	Louisiana	Vermilion	81	1
316197	2182	439,356,327	411,556,101	438,043,379	410,320,777	South Carolina	Charleston	101	2
316241	2208	6,861,988	6,539,603	6,861,988	6,539,603	North Carolina	Pender	107	2
316246	2215	83,195,316	77,389,914	83,195,316	77,389,914	South Carolina	Charleston	97	2
316253	2228	297,762,284	286,152,946	297,762,284	286,152,946	Louisiana	Plaquemines	160	5
316264	2228	5,401	4,720	5,401	4,720	Florida	Monroe	97	2
316288	2275	413,540,096	389,315,277	413,540,096	389,315,277	South Carolina	Horry	95	1
316289	2275	1,542,105	1,383,255	1,542,105	1,383,255	NA	NA	NA	NA
316295	2275	30,840,751	29,225,541	30,840,751	29,225,541	NA	NA	NA	NA
316300	2278	986,840	793,915	986,840	793,915	North Carolina	Hyde	94	1
316301	2278	150,279,285	134,699,173	150,279,285	134,699,173	NA	NA	NA	NA
316320	2332	209,102	190,535	209,102	190,535	NA	NA	NA	NA
316330	2364	5,885,258	5,638,523	5,885,258	5,638,523	Louisiana	Terrebonne	69	0
316347	2375	130,393	79,836	130,393	79,836	North Carolina	Hyde	74	1
316350	2375	8,655	3,620	8,655	3,620	Florida	Hillsborough	123	3
316359	2383	20,040,096	17,356,552	20,040,096	17,356,552	NA	NA	NA	NA
316362	2383	401,203,762	376,428,971	401,203,762	376,428,971	Florida	Nassau	70	0
316365	2386	10,832	2,904	10,832	2,904	Florida	Miami-Dade	108	2
316378	2386	22,289,456	19,734,854	22,289,456	19,734,854	North Carolina	Brunswick	96	2
316380	2386	68,331,649	60,486,535	68,331,649	60,486,535	South Carolina	Charleston	80	1
316382	2386	1,523,414	1,422,576	1,523,414	1,422,576	NA	NA	NA	NA

**North Carolina
Residential Flood**

Response to North Carolina General Statutes § 58-36-15 (d2) (1)

EventID	Year	GU_Loss_wDS	GR_Loss_wDS	GU_Loss_xDS	GR_Loss_xDS	LandfallState	LandfallCounty	WindSpeed	SS_Intensity
316384	2391	426,881,524	406,983,543	426,881,524	406,983,543	South Carolina	Horry	98	2
316411	2413	1,316,166,524	1,239,472,167	1,223,521,893	1,193,113,986	South Carolina	Horry	170	5
316425	2424	653,843,393	625,344,267	653,843,393	625,344,267	North Carolina	Carteret	131	4
316428	2427	294,641,303	284,112,021	294,641,303	284,112,021	Massachusetts	Nantucket	68	0
316445	2435	358,903	327,869	358,903	327,869	Louisiana	Plaquemines	99	2
316455	2446	113,420,799	110,815,696	113,420,799	110,815,696	NA	NA	NA	NA
316477	2454	59,144,561	55,896,400	59,144,561	55,896,400	NA	NA	NA	NA
316478	2454	191,583	160,359	191,583	160,359	NA	NA	NA	NA
316492	2462	11,201,247	10,020,750	11,201,247	10,020,750	North Carolina	Onslow	85	1
316497	2462	635,005,453	610,978,987	635,005,453	610,978,987	South Carolina	Georgetown	79	1
316526	2549	7,284,799	6,682,986	7,284,799	6,682,986	NA	NA	NA	NA
316531	2555	678,252,582	658,768,321	678,252,582	658,768,321	NA	NA	NA	NA
316544	2579	142,316	116,582	142,316	116,582	NA	NA	NA	NA
316561	2598	3,887,806	3,408,015	3,887,806	3,408,015	South Carolina	Charleston	93	1
316578	2608	72,765	40,232	72,765	40,232	Florida	Monroe	63	0
316589	2617	118,805,237	112,915,558	118,805,237	112,915,558	Florida	Citrus	63	0
316613	2649	58,078	27,496	58,078	27,496	South Carolina	Horry	80	1
316622	2656	139		139		NA	NA	NA	NA
316629	2657	4,722,138,913	4,270,289,880	4,305,739,192	3,900,608,051	South Carolina	Charleston	134	4
316665	2681	738	7	738	7	NA	NA	NA	NA
316679	2704	136,450	134,473	136,450	134,473	Florida	Collier	91	1
316703	2740	40,330,411	36,295,381	40,330,411	36,295,381	North Carolina	Carteret	115	3
316704	2740	12,407	7,803	12,407	7,803	NA	NA	NA	NA
316807	2924	1,782,995	1,253,691	1,782,995	1,253,691	NA	NA	NA	NA
316824	2959	22,879	8,720	22,879	8,720	Florida	Manatee	127	3
316853	2987	163,423,980	148,945,107	163,423,980	148,945,107	South Carolina	Horry	93	1
316855	2987	401,497	217,096	401,497	217,096	NA	NA	NA	NA
316868	3001	382,663,934	366,834,373	382,663,934	366,834,373	NA	NA	NA	NA
316896	3066	31,826	16,746	31,826	16,746	Florida	Miami-Dade	80	1
316902	3076	35,829,539	33,893,252	35,829,539	33,893,252	Florida	Citrus	35	0
316931	3091	535,646,038	520,693,013	535,646,038	520,693,013	South Carolina	Charleston	68	0
316945	3150	2,827,741	2,595,130	2,827,741	2,595,130	NA	NA	NA	NA
316957	3166	203,222	135,358	203,222	135,358	NA	NA	NA	NA
316958	3166	957	573	957	573	Florida	Saint Johns	105	2
316992	3198	23,895,551	22,838,754	23,886,364	22,829,683	NA	NA	NA	NA
316995	3198	5,893,871	5,459,401	5,893,871	5,459,401	Florida	Monroe	66	0
316996	3198	28,375,023	27,612,678	28,375,023	27,612,678	NA	NA	NA	NA
317005	3225	281,293,840	269,696,926	281,293,840	269,696,926	South Carolina	Georgetown	118	3
317016	3243	94,315	85,006	94,315	85,006	Florida	Citrus	112	3
317017	3243	517,566,556	502,180,403	517,566,556	502,180,403	Florida	Palm Beach	109	2
317020	3243	5,385	2,668	5,385	2,668	NA	NA	NA	NA
317057	3326	189,172	150,593	189,172	150,593	NA	NA	NA	NA
317066	3326	37,032,638	33,431,645	37,032,638	33,431,645	North Carolina	Dare	105	2
317110	3343	443,486	386,983	443,486	386,983	NA	NA	NA	NA
317116	3343	19,029,546	18,464,012	19,029,546	18,464,012	Louisiana	Terrebonne	142	4
317153	3400	18,803,298	17,919,199	18,803,298	17,919,199	NA	NA	NA	NA
317162	3408	214	19	214	19	Florida	Palm Beach	75	1
317165	3408	5,296,334	5,109,377	5,296,334	5,109,377	Louisiana	Plaquemines	91	1
317177	3417	59,685	40,622	59,685	40,622	Florida	Monroe	74	1
317182	3417	35,163,129	33,740,116	35,163,129	33,740,116	NA	NA	NA	NA
317194	3443	41		41		South Carolina	Charleston	111	3
317196	3443	14,478,269	12,461,193	14,478,269	12,461,193	Florida	Brevard	78	1
317226	3493	14,071,390	11,931,580	14,071,390	11,931,580	New Jersey	Cape May	91	1
317251	3507	1,350,895	1,198,435	1,316,324	1,164,847	Florida	Palm Beach	152	4
317260	3526	5,126,729	4,797,940	4,992,858	4,669,156	Florida	Brevard	129	3
317293	3631	3,940,237	3,664,289	3,940,237	3,664,289	NA	NA	NA	NA
317301	3649	108,027,970	100,413,162	108,027,970	100,413,162	Georgia	Liberty	79	1
317352	3691	94,071	64,708	94,071	64,708	NA	NA	NA	NA
317357	3691	149,882,694	141,272,214	149,882,694	141,272,214	South Carolina	Georgetown	87	1
317374	3704	2,778,322,646	2,568,354,058	2,360,896,816	2,183,876,825	North Carolina	Onslow	98	2
317386	3723	70,920	41,593	70,920	41,593	Louisiana	Plaquemines	94	1
317414	3757	1,319,825	1,183,852	1,319,825	1,183,852	NA	NA	NA	NA
317415	3757	294,350,285	277,906,973	291,440,214	275,412,140	NA	NA	NA	NA

**North Carolina
Residential Flood**

Response to North Carolina General Statutes § 58-36-15 (d2) (1)

EventID	Year	GU_Loss_wDS	GR_Loss_wDS	GU_Loss_xDS	GR_Loss_xDS	LandfallState	LandfallCounty	WindSpeed	SS_Intensity
317417	3757	72,831,708	66,506,973	72,831,708	66,506,973	South Carolina	Horry	74	1
317423	3757	307,239,675	282,009,365	307,239,675	282,009,365	South Carolina	Charleston	150	4
317426	3789	678		678		New York	Suffolk	105	2
317442	3805	684,449	566,396	684,449	566,396	NA	NA	NA	NA
317451	3811	61,322	56,445	61,322	56,445	Georgia	Glynn	101	2
317466	3826	93,542,825	85,615,677	93,542,825	85,615,677	South Carolina	Horry	104	2
317478	3860	20,947	11,115	19,576	10,150	NA	NA	NA	NA
317501	3895	366	187	366	187	NA	NA	NA	NA
317511	3898	426,464	384,568	426,464	384,568	Georgia	Chatham	94	1
317536	3915	6,439,737	5,651,611	6,308,957	5,534,136	New York	Suffolk	110	2
317555	3916	39,192	21,837	36,797	20,008	New Jersey	Cape May	103	2
317558	3918	1,096,108,754	1,007,725,506	1,078,286,632	991,560,942	Louisiana	Terrebonne	52	0
317559	3918	17,122	10,893	17,122	10,893	Florida	Citrus	71	0
317569	3919	900,170,223	821,271,762	876,507,919	800,443,631	South Carolina	Charleston	117	3
317571	3925	31,192	14,675	31,192	14,675	Florida	Dixie	85	1
317601	3984	172,017,395	162,797,635	172,017,395	162,797,635	South Carolina	Georgetown	108	2
317613	3995	169,839	112,536	169,839	112,536	NA	NA	NA	NA
317626	3998	128,605	80,027	125,334	77,450	New York	Suffolk	129	3
317635	4002	703,503,875	678,456,037	703,208,476	678,174,835	North Carolina	Carteret	90	1
317637	4002	14,816,003	13,752,531	14,816,003	13,752,531	North Carolina	Dare	52	0
317658	4014	168,168,203	159,364,641	168,168,203	159,364,641	North Carolina	Dare	113	3
317672	4031	24,906,873	21,684,993	24,906,873	21,684,993	NA	NA	NA	NA
317679	4031	99,912,824	93,741,145	99,912,824	93,741,145	North Carolina	Carteret	111	3
317687	4034	18,797,533	16,971,918	18,797,533	16,971,918	North Carolina	Carteret	75	1
317721	4072	223,499	157,672	223,499	157,672	North Carolina	Dare	81	1
317723	4072	2,059,448,762	1,906,433,555	2,017,738,401	1,868,088,412	North Carolina	New Hanover	92	1
317736	4099	139,459,556	128,936,620	139,455,848	128,933,306	NA	NA	NA	NA
317762	4110	465,737	329,019	465,737	329,019	NA	NA	NA	NA
317768	4110	3,226,664	2,879,290	3,226,664	2,879,290	NA	NA	NA	NA
317769	4110	2,099,280	1,737,729	2,099,280	1,737,729	Alabama	Baldwin	93	1
317773	4110	361,746	306,115	361,746	306,115	NA	NA	NA	NA
317784	4120	327,347,732	307,371,300	297,508,271	281,911,789	North Carolina	New Hanover	88	1
317841	4157	1,029,897	848,851	1,029,897	848,851	North Carolina	Dare	75	1
317845	4160	73,304,387	65,119,138	73,304,387	65,119,138	North Carolina	Pender	69	0
317876	4216	7,964	2,816	7,964	2,816	NA	NA	NA	NA
317878	4216	55,815,849	51,318,163	54,886,209	50,410,407	North Carolina	Carteret	106	2
317908	4223	1,155	553	1,155	553	South Carolina	Beaufort	76	1
317909	4223	8,297,948	8,073,491	8,297,948	8,073,491	NA	NA	NA	NA
317912	4226	622,146,437	575,619,125	622,146,437	575,619,125	North Carolina	Pender	114	3
317913	4226	65,080,546	59,419,470	65,080,546	59,419,470	Florida	Taylor	90	1
317916	4226	299,911,158	277,823,892	299,911,158	277,823,892	NA	NA	NA	NA
317924	4231	17,337,794	16,932,041	17,043,441	16,738,637	NA	NA	NA	NA
317931	4259	7,982,655	7,298,522	7,982,655	7,298,522	Florida	Levy	110	2
317952	4283	6,130	1,694	6,130	1,694	NA	NA	NA	NA
317958	4283	40,108,402	37,215,264	35,033,091	32,441,954	North Carolina	Dare	86	1
317991	4359	5,266,563	4,976,403	5,266,563	4,976,403	North Carolina	Brunswick	88	1
317996	4380	17,714,823	15,149,221	17,714,823	15,149,221	NA	NA	NA	NA
318001	4380	67,652,989	60,604,218	67,652,989	60,604,218	South Carolina	Georgetown	107	2
318009	4390	3,169	524	3,169	524	New York	Suffolk	92	1
318030	4405	3,517,608	3,365,430	3,517,608	3,365,430	Louisiana	Terrebonne	58	0
318032	4411	7,156,993	6,266,257	7,156,993	6,266,257	Virginia	Northampton	115	3
318066	4420	819,585,195	795,102,795	819,585,195	795,102,795	South Carolina	Charleston	119	3
318068	4438	26,351	17,802	26,351	17,802	Rhode Island	Washington	69	0
318072	4438	2,797,206	2,584,917	2,797,206	2,584,917	NA	NA	NA	NA
318101	4456	510,759,082	488,109,481	484,954,867	471,293,052	Georgia	Liberty	93	1
318105	4456	94,438,968	88,312,857	91,987,582	86,134,792	Florida	Collier	120	3
318108	4456	2,812,941	2,660,261	2,701,659	2,578,652	NA	NA	NA	NA
318111	4479	14,758	10,030	14,758	10,030	Louisiana	Plaquemines	146	4
318165	4542	9,562,689	7,992,397	9,562,689	7,992,397	NA	NA	NA	NA
318167	4542	28,910	24,716	28,910	24,716	Georgia	Camden	93	1
318169	4542	615,908,644	597,445,961	615,908,644	597,445,961	Rhode Island	Newport	112	3
318170	4542	64,519,039	60,664,782	64,519,039	60,664,782	North Carolina	Dare	80	1
318176	4568	14,297,921	12,940,752	14,297,921	12,940,752	Florida	Pinellas	58	0

**North Carolina
Residential Flood**

Response to North Carolina General Statutes § 58-36-15 (d2) (1)

EventID	Year	GU_Loss_wDS	GR_Loss_wDS	GU_Loss_xDS	GR_Loss_xDS	LandfallState	LandfallCounty	WindSpeed	SS_Intensity
318178	4568	281,538,416	256,707,218	281,538,416	256,707,218	Florida	Escambia	126	3
318185	4568	81,015,745	74,198,973	81,015,745	74,198,973	North Carolina	Carteret	76	1
318205	4584	540,434,300	488,466,690	540,434,300	488,466,690	South Carolina	Charleston	92	1
318209	4584	9,022,663	7,560,224	9,022,663	7,560,224	South Carolina	Georgetown	84	1
318217	4584	34,564	28,476	34,564	28,476	NA	NA	NA	NA
318231	4588	25,943,233	23,420,252	25,943,233	23,420,252	North Carolina	Carteret	92	1
318278	4641	2,593,926	2,116,750	2,593,926	2,116,750	Massachusetts	Dukes	87	1
318300	4671	192,552,160	180,353,749	192,552,160	180,353,749	Georgia	Camden	113	3
318321	4706	945,210,300	865,424,547	870,276,562	798,863,708	Florida	Okaloosa	122	3
318322	4706	174,508,198	158,125,407	161,054,800	145,449,836	South Carolina	Charleston	104	2
318323	4706	1,169,549,105	1,085,429,977	1,075,872,631	1,016,864,624	NA	NA	NA	NA
318333	4716	256,928,417	236,759,367	256,928,417	236,759,367	South Carolina	Horry	93	1
318335	4716	100,907,563	94,070,560	100,907,563	94,070,560	NA	NA	NA	NA
318346	4751	4,321,665	3,703,890	4,321,665	3,703,890	NA	NA	NA	NA
318354	4751	123,571,688	120,096,188	123,571,688	120,096,188	Florida	Indian River	167	5
318381	4807	6,569,710	5,775,445	6,569,710	5,775,445	Florida	Pinellas	102	2
318420	4849	148,087	139,636	148,087	139,636	Florida	Saint Johns	116	3
318423	4849	42,632,274	38,422,631	42,632,274	38,422,631	Florida	Monroe	85	1
318435	4861	184,394,276	175,140,266	184,394,276	175,140,266	Massachusetts	Nantucket	74	1
318461	4879	2,789,202	2,336,398	2,789,202	2,336,398	NA	NA	NA	NA
318477	4886	123,818	89,297	123,818	89,297	Georgia	McIntosh	140	4
318486	4908	597,821,528	574,594,553	597,821,528	574,594,553	South Carolina	Georgetown	76	1
318507	4917	403,632,102	388,889,970	403,632,102	388,889,970	Maine	Cumberland	92	1
318508	4917	652,966,800	591,195,789	652,966,800	591,195,789	NA	NA	NA	NA
318527	4924	26,337,445	23,656,058	25,982,765	23,321,882	South Carolina	Beaufort	125	3
318539	4935	44,176,492	41,034,518	44,176,492	41,034,518	North Carolina	Onslow	116	3
318541	4935	56,038	43,293	56,038	43,293	NA	NA	NA	NA
318566	4967	6,915,087	6,615,391	6,915,087	6,615,391	Florida	Brevard	94	1
318571	4979	28,261,320	25,225,905	28,261,320	25,225,905	NA	NA	NA	NA
318581	4980	15,584,231	14,293,889	15,584,231	14,293,889	NA	NA	NA	NA
318587	4989	543,531,913	500,040,771	530,087,280	487,817,541	North Carolina	New Hanover	110	2
318593	4989	1,819,010,745	1,715,519,134	1,741,492,677	1,665,834,758	NA	NA	NA	NA
318595	4989	24,658,735	23,723,960	23,614,050	23,018,592	NA	NA	NA	NA
318627	5032	3,058,631	2,609,697	3,058,631	2,609,697	Florida	Saint Lucie	156	4
318630	5032	807,102	517,781	807,102	517,781	Florida	Manatee	80	1
318638	5065	2,781,363	2,423,930	2,781,363	2,423,930	NA	NA	NA	NA
318651	5079	80,704,357	79,088,890	80,704,357	79,088,890	NA	NA	NA	NA
318693	5160	39,447	37,102	39,447	37,102	Louisiana	Plaquemines	75	1
318698	5160	36,205,022	34,616,858	36,205,022	34,616,858	Florida	Miami-Dade	40	0
318702	5160	3,901,114	3,562,717	3,901,114	3,562,717	NA	NA	NA	NA
318705	5171	161,587	142,237	161,587	142,237	NA	NA	NA	NA
318711	5171	77,058	45,739	77,058	45,739	Florida	Hernando	92	1
318745	5214	9,897	2,695	9,897	2,695	New Jersey	Ocean	76	1
318749	5214	1,827	1,096	1,827	1,096	Florida	Bay	81	1
318812	5242	405,879	316,381	405,879	316,381	NA	NA	NA	NA
318853	5266	14,553,063	13,122,999	14,553,063	13,122,999	Massachusetts	Dukes	85	1
318867	5275	16,221	6,254	16,221	6,254	Florida	Monroe	124	3
318888	5286	286,978	195,938	286,978	195,938	North Carolina	Brunswick	45	0
318896	5287	1,393,588,572	1,323,669,836	1,358,152,914	1,303,172,949	North Carolina	Pender	152	4
318919	5337	1,067,126	1,062,829	1,067,126	1,062,829	Florida	Taylor	81	1
318939	5340	3,489,620	2,848,345	3,489,620	2,848,345	NA	NA	NA	NA
318977	5394	30,309,434	29,378,778	30,309,434	29,378,778	Florida	Monroe	161	5
318981	5396	310	310	310	310	NA	NA	NA	NA
318993	5397	11,394,337	10,447,130	11,394,337	10,447,130	South Carolina	Charleston	75	1
319004	5415	2,719,867	2,314,641	2,719,867	2,314,641	Florida	Monroe	93	1
319032	5435	676,561,749	637,141,671	654,639,444	617,096,556	North Carolina	Pender	116	3
319051	5442	879	154	879	154	Georgia	Camden	96	2
319061	5469	44,790	28,567	44,790	28,567	Florida	Monroe	66	0
319068	5469	1,243,269,234	1,198,508,973	1,243,269,234	1,198,508,973	Florida	Lee	103	2
319077	5482	14,583,030	12,754,268	14,583,030	12,754,268	Florida	Taylor	85	1
319092	5494	240,430	172,247	240,430	172,247	NA	NA	NA	NA
319118	5559	16,593,420	16,262,019	16,593,420	16,262,019	Florida	Escambia	80	1
319126	5559	40,012,186	36,087,797	40,012,186	36,087,797	North Carolina	Dare	104	2

**North Carolina
Residential Flood**

Response to North Carolina General Statutes § 58-36-15 (d2) (1)

EventID	Year	GU_Loss_wDS	GR_Loss_wDS	GU_Loss_xDS	GR_Loss_xDS	LandfallState	LandfallCounty	WindSpeed	SS_Intensity
319158	5599	51,759	26,049	51,759	26,049	Florida	Bay	113	3
319160	5599	38,113,747	36,796,027	38,113,747	36,796,027	Florida	Palm Beach	87	1
319164	5617	28,097,087	26,462,890	28,097,087	26,462,890	Florida	Sarasota	82	1
319172	5617	27,042	16,706	27,042	16,706	NA	NA	NA	NA
319184	5638	2,194,631	1,850,220	2,194,631	1,850,220	South Carolina	Charleston	126	3
319188	5638	23,291,447	20,666,099	23,291,447	20,666,099	North Carolina	Hyde	83	1
319196	5648	4,293,794	3,813,112	4,293,794	3,813,112	Florida	Palm Beach	70	0
319208	5650	222,618,052	208,510,838	222,618,052	208,510,838	South Carolina	Georgetown	106	2
319211	5650	238,690	178,355	238,690	178,355	Rhode Island	Newport	43	0
319220	5669	473,295,499	456,860,632	465,690,685	452,000,908	Florida	Monroe	138	4
319225	5669	9,670,323	8,913,335	9,670,323	8,913,335	NA	NA	NA	NA
319249	5690	23,617,272	21,673,261	23,617,272	21,673,261	North Carolina	Dare	101	2
319269	5709	48,336	40,264	48,336	40,264	Florida	Walton	122	3
319287	5741	1,413,084	1,115,021	1,413,084	1,115,021	NA	NA	NA	NA
319294	5741	4,463,060	4,065,292	4,463,060	4,065,292	NA	NA	NA	NA
319298	5751	4,070	1,411	4,070	1,411	Florida	Taylor	98	2
319357	5817	11,455,619	10,007,094	11,455,619	10,007,094	NA	NA	NA	NA
319389	5893	1,021	656	1,021	656	New York	Suffolk	87	1
319407	5897	83,893	52,666	83,893	52,666	Florida	Collier	76	1
319433	5929	1,995,397,781	1,797,340,589	1,823,190,193	1,640,880,663	North Carolina	New Hanover	104	2
319458	5930	844,314	733,048	844,314	733,048	NA	NA	NA	NA
319464	5945	325,196	307,102	325,196	307,102	Louisiana	Plaquemines	93	1
319474	5998	210,758	187,831	210,758	187,831	NA	NA	NA	NA
319499	6019	4,527,348	4,106,983	4,527,348	4,106,983	NA	NA	NA	NA
319512	6028	145,988	102,757	145,988	102,757	NA	NA	NA	NA
319525	6057	54,086,493	49,967,209	54,086,493	49,967,209	North Carolina	Carteret	90	1
319526	6057	766,184	606,712	766,184	606,712	NA	NA	NA	NA
319556	6115	1,737,831	1,388,401	1,629,289	1,289,441	NA	NA	NA	NA
319558	6115	791,672	749,337	791,672	749,337	NA	NA	NA	NA
319586	6138	21,210,839	18,688,708	21,210,839	18,688,708	South Carolina	Beaufort	79	1
319641	6189	83,224	51,872	83,224	51,872	NA	NA	NA	NA
319644	6197	1,762,869	1,309,983	1,762,869	1,309,983	NA	NA	NA	NA
319664	6219	951,969,612	900,286,640	891,328,910	863,043,026	Florida	Bay	98	2
319671	6233	441,257	350,010	441,257	350,010	North Carolina	Carteret	74	1
319698	6239	6,906,887	6,375,979	6,906,887	6,375,979	Florida	Taylor	122	3
319709	6239	237,897,140	223,461,600	237,897,140	223,461,600	North Carolina	Hyde	118	3
319736	6270	21,931	11,886	21,931	11,886	NA	NA	NA	NA
319745	6270	8,123	7,634	8,123	7,634	NA	NA	NA	NA
319747	6288	28,401,023	26,719,959	28,401,023	26,719,959	NA	NA	NA	NA
319750	6288	4,595,023	3,982,528	4,595,023	3,982,528	NA	NA	NA	NA
319801	6325	5,574,271	4,910,915	5,574,271	4,910,915	Georgia	Camden	100	2
319808	6349	7,564	6,159	7,564	6,159	Florida	Brevard	92	1
319815	6360	110,494	68,758	110,494	68,758	Florida	Brevard	101	2
319840	6398	1,616,191	1,321,318	1,616,191	1,321,318	Florida	Taylor	57	0
319842	6398	144,195	99,211	144,195	99,211	NA	NA	NA	NA
319844	6398	53,062,607	48,787,886	52,529,566	48,277,190	North Carolina	Dare	108	2
319854	6404	1,376,290	1,230,062	1,376,290	1,230,062	NA	NA	NA	NA
319871	6458	28,873,363	24,739,488	28,873,363	24,739,488	NA	NA	NA	NA
319875	6459	928,256	848,065	928,256	848,065	New York	Suffolk	86	1
319884	6459	16,617,236	14,461,855	16,617,236	14,461,855	Massachusetts	Dukes	89	1
319887	6459	395,694,754	374,385,463	395,694,754	374,385,463	North Carolina	Carteret	112	3
319890	6459	1,302,479	1,264,610	1,302,479	1,264,610	NA	NA	NA	NA
319897	6487	25,973,811	22,946,937	25,973,811	22,946,937	Florida	Dixie	89	1
319903	6487	41,603	24,487	41,603	24,487	NA	NA	NA	NA
319904	6487	8,467,921	7,944,557	8,467,921	7,944,557	NA	NA	NA	NA
319917	6504	749	92	725	84	Florida	Martin	133	4
319943	6529	614,853	519,881	614,853	519,881	Florida	Franklin	81	1
319947	6529	4,750,420	4,053,080	4,750,420	4,053,080	NA	NA	NA	NA
319953	6549	90,775	55,952	90,775	55,952	NA	NA	NA	NA
319956	6551	371,392	247,210	371,392	247,210	NA	NA	NA	NA
319964	6552	233,576,365	227,182,768	233,576,365	227,182,768	NA	NA	NA	NA
320001	6596	5,873	775	5,440	659	New Jersey	Cape May	107	2
320031	6615	250,406	185,959	250,406	185,959	Rhode Island	Washington	128	3

**North Carolina
Residential Flood**

Response to North Carolina General Statutes § 58-36-15 (d2) (1)

EventID	Year	GU_Loss_wDS	GR_Loss_wDS	GU_Loss_xDS	GR_Loss_xDS	LandfallState	LandfallCounty	WindSpeed	SS_Intensity
320057	6635	26,939,865	23,893,853	26,939,865	23,893,853	NA	NA	NA	NA
320066	6639	569,093	343,301	569,093	343,301	NA	NA	NA	NA
320095	6689	667,992,450	617,224,480	657,027,096	607,047,479	South Carolina	Horry	80	1
320098	6689	42,181	32,952	42,181	32,952	NA	NA	NA	NA
320099	6689	828,393,712	774,759,064	817,386,441	764,745,074	South Carolina	Georgetown	115	3
320111	6717	102,242,680	96,136,775	102,242,680	96,136,775	North Carolina	Dare	105	2
320120	6724	5,336,397	4,663,731	5,336,397	4,663,731	Florida	Okaloosa	78	1
320127	6724	20,075,069	19,569,079	20,075,069	19,569,079	NA	NA	NA	NA
320132	6727	658,397	603,071	658,397	603,071	Florida	Broward	69	0
320133	6727	1,471,423	1,240,556	1,471,423	1,240,556	Georgia	Camden	87	1
320157	6738	51,149,858	45,651,956	51,149,858	45,651,956	NA	NA	NA	NA
320167	6738	185,100,920	173,311,811	185,100,920	173,311,811	Florida	Levy	91	1
320225	6812	76		74		Florida	Brevard	40	0
320227	6812	1,201,021	1,056,499	1,200,924	1,056,418	Florida	Monroe	35	0
320274	6821	20,283,518	17,715,248	20,283,518	17,715,248	New York	Nassau	70	0
320275	6821	507,985	449,872	507,985	449,872	Florida	Citrus	80	1
320291	6854	2,571,157	1,679,546	2,571,157	1,679,546	NA	NA	NA	NA
320305	6858	391,126,014	378,177,913	391,126,014	378,177,913	Florida	Monroe	168	5
320327	6878	2,722,877	2,515,340	2,722,877	2,515,340	NA	NA	NA	NA
320374	6904	163,812	105,806	163,812	105,806	NA	NA	NA	NA
320394	6933	32,706,500	28,127,763	32,706,500	28,127,763	North Carolina	Carteret	81	1
320395	6933	5,483	1,482	5,483	1,482	NA	NA	NA	NA
320442	6989	356,300	256,249	356,300	256,249	Florida	Pasco	68	0
320454	6999	72,578,651	71,012,257	71,359,552	70,265,463	NA	NA	NA	NA
320462	7018	15,139,363	14,229,210	15,139,363	14,229,210	NA	NA	NA	NA
320467	7018	23,929,865	21,331,473	23,929,865	21,331,473	NA	NA	NA	NA
320472	7024	148,330	101,164	148,330	101,164	Florida	Pinellas	107	2
320493	7030	573,558,636	556,855,525	573,558,636	556,855,525	NA	NA	NA	NA
320509	7047	158,383,449	149,820,536	157,930,614	149,401,839	New York	Suffolk	127	3
320523	7053	45,601,308	44,088,707	45,601,308	44,088,707	Florida	Guif	82	1
320538	7055	2,536,173	2,279,741	2,536,173	2,279,741	New York	Suffolk	94	1
320577	7071	12,820,828	11,406,804	12,820,828	11,406,804	Florida	Brevard	116	3
320586	7071	2,762,211	2,270,799	2,762,211	2,270,799	Florida	Citrus	34	0
320609	7085	24,607	8,492	24,607	8,492	New Jersey	Atlantic	71	0
320619	7093	7,934	437	7,934	437	NA	NA	NA	NA
320656	7138	18,101,175	15,952,474	18,101,175	15,952,474	Florida	Levy	102	2
320666	7156	4,487,715	3,764,278	4,487,715	3,764,278	North Carolina	Carteret	69	0
320672	7159	6,450,172	6,195,292	6,450,172	6,195,292	Florida	Escambia	75	1
320682	7167	3,392,377	2,983,737	3,392,377	2,983,737	Maine	Knox	69	0
320687	7169	392,686,124	358,535,682	392,686,124	358,535,682	NA	NA	NA	NA
320689	7169	2,621,780	2,401,652	2,621,780	2,401,652	Florida	Bay	82	1
320690	7169	130,693,213	119,425,303	130,693,213	119,425,303	North Carolina	New Hanover	82	1
320695	7169	29,876	27,023	29,876	27,023	NA	NA	NA	NA
320704	7180	203,985,994	186,410,032	203,985,994	186,410,032	NA	NA	NA	NA
320720	7186	414,104,409	399,136,365	414,104,409	399,136,365	South Carolina	Beaufort	90	1
320757	7213	945,154	722,833	945,154	722,833	Florida	Monroe	52	0
320759	7213	1,819,333	1,493,053	1,819,333	1,493,053	North Carolina	Carteret	74	1
320771	7237	233,988,342	222,015,770	233,988,342	222,015,770	North Carolina	New Hanover	114	3
320789	7272	69,532	51,281	69,532	51,281	NA	NA	NA	NA
320805	7304	518,011	388,982	518,011	388,982	Maine	Hancock	74	1
320812	7313	43,652,293	42,541,345	43,652,293	42,541,345	NA	NA	NA	NA
320853	7379	134,874,766	125,574,745	134,874,766	125,574,745	North Carolina	Pender	116	3
320873	7426	8,630,074	8,206,193	8,630,074	8,206,193	Florida	Brevard	109	2
320887	7442	516	43	516	43	Florida	Collier	52	0
320912	7509	236,560	157,928	236,560	157,928	Florida	Collier	59	0
320918	7511	144,022,360	137,518,956	144,022,360	137,518,956	Florida	Charlotte	69	0
320926	7542	135,583,184	131,481,728	135,583,184	131,481,728	Florida	Monroe	68	0
320930	7542	218,946,883	210,100,272	218,946,883	210,100,272	NA	NA	NA	NA
320935	7560	44,849,327	39,396,929	44,849,327	39,396,929	NA	NA	NA	NA
320968	7596	8,645,883	8,334,228	8,645,883	8,334,228	Florida	Escambia	111	3
320987	7620	78,267,105	71,766,031	78,267,105	71,766,031	Florida	Bay	86	1
320992	7620	480,903	433,842	480,903	433,842	Rhode Island	Newport	105	2
320998	7628	275,958,556	260,888,969	275,958,556	260,888,969	Florida	Taylor	115	3

**North Carolina
Residential Flood**

Response to North Carolina General Statutes § 58-36-15 (d2) (1)

EventID	Year	GU_Loss_wDS	GR_Loss_wDS	GU_Loss_xDS	GR_Loss_xDS	LandfallState	LandfallCounty	WindSpeed	SS_Intensity
321055	7682	169,621,030	155,598,702	169,621,030	155,598,702	North Carolina	New Hanover	118	3
321059	7682	127,167,501	115,740,776	127,167,501	115,740,776	Florida	Miami-Dade	118	3
321080	7715	27,202	14,052	27,202	14,052	Florida	Monroe	161	5
321089	7763	1,526,698	1,102,568	1,526,698	1,102,568	NA	NA	NA	NA
321099	7789	199,333	137,359	199,333	137,359	NA	NA	NA	NA
321107	7789	73,351	53,808	73,351	53,808	NA	NA	NA	NA
321110	7789	1,742,200	1,267,512	1,742,200	1,267,512	South Carolina	Charleston	64	0
321114	7792	441,225,163	411,004,014	441,225,163	411,004,014	South Carolina	Charleston	99	2
321119	7792	2,048	585	2,048	585	Florida	Saint Johns	92	1
321144	7795	403,497	359,231	403,497	359,231	Florida	Escambia	68	0
321164	7812	14,608	7,049	14,608	7,049	NA	NA	NA	NA
321168	7812	5,878	2,113	5,878	2,113	NA	NA	NA	NA
321176	7824	821,103	719,526	821,103	719,526	Florida	Monroe	160	5
321181	7824	248,889	159,002	248,889	159,002	NA	NA	NA	NA
321190	7824	99,723,065	91,551,051	99,723,065	91,551,051	Florida	Dixie	126	3
321208	7848	23,249	9,324	23,249	9,324	New York	Suffolk	104	2
321285	8041	579,676	482,980	579,676	482,980	Florida	Monroe	80	1
321294	8085	240,886,489	218,848,538	232,252,600	210,781,849	North Carolina	Carteret	104	2
321328	8106	45,750	40,985	45,750	40,985	NA	NA	NA	NA
321345	8119	578,567	480,428	578,567	480,428	NA	NA	NA	NA
321370	8144	423,507,747	389,667,660	414,147,964	381,303,394	NA	NA	NA	NA
321371	8144	70,741,434	66,447,343	68,505,408	64,389,634	NA	NA	NA	NA
321372	8144	1,340,066	1,109,984	1,276,247	1,050,719	NA	NA	NA	NA
321403	8190	2,212,791	1,994,691	2,212,791	1,994,691	Florida	Dixie	105	2
321445	8225	2,806,648	2,329,364	2,806,648	2,329,364	NA	NA	NA	NA
321453	8225	17,167,224	15,125,113	17,167,224	15,125,113	North Carolina	Onslow	80	1
321493	8257	11,457,585	10,003,791	11,457,585	10,003,791	New York	Suffolk	101	2
321508	8264	542		542		Florida	Monroe	62	0
321582	8301	21,804	15,586	21,804	15,586	NA	NA	NA	NA
321628	8360	85,606,339	78,988,652	85,606,339	78,988,652	North Carolina	Hyde	84	1
321641	8364	18,148,773	16,739,281	17,740,773	16,347,682	South Carolina	Charleston	61	0
321654	8377	21,211	10,588	21,211	10,588	Florida	Okaloosa	118	3
321655	8377	13,069,282	10,910,461	13,069,282	10,910,461	North Carolina	Carteret	83	1
321674	8444	315,469	266,140	315,469	266,140	NA	NA	NA	NA
321681	8444	221,314,654	204,959,643	207,469,851	192,185,080	North Carolina	Carteret	92	1
321701	8486	1,125	646	1,125	646	Louisiana	Plaquemines	92	1
321703	8486	7,224,910	6,494,258	7,058,647	6,334,292	Florida	Pasco	163	5
321721	8509	27,662,073	24,934,917	27,662,073	24,934,917	NA	NA	NA	NA
321728	8512	1,051,324,930	979,463,895	1,047,280,402	975,621,551	South Carolina	Georgetown	94	1
321731	8512	92,039,588	85,671,775	92,039,588	85,671,775	Georgia	Chatham	118	3
321740	8518	1,882,438	1,475,393	1,882,438	1,475,393	NA	NA	NA	NA
321759	8537	108	15	107	15	Florida	Martin	52	0
321762	8537	31,229	16,108	30,932	15,905	Florida	Brevard	117	3
321771	8576	90,714	81,792	90,714	81,792	New Jersey	Monmouth	87	1
321790	8591	1,214	161	1,214	161	Florida	Monroe	163	5
321793	8603	345		345		NA	NA	NA	NA
321806	8615	678,818,794	660,563,286	678,818,794	660,563,286	South Carolina	Georgetown	116	3
321810	8615	133,851	113,122	133,851	113,122	Florida	Monroe	97	2
321816	8615	13,589,349	11,236,223	13,589,349	11,236,223	North Carolina	Carteret	81	1
321822	8624	358,389,838	344,205,500	358,389,838	344,205,500	NA	NA	NA	NA
321826	8657	46,847	27,101	46,847	27,101	NA	NA	NA	NA
321827	8657	57,843	52,564	57,843	52,564	Florida	Broward	142	4
321834	8664	130,378,017	121,836,757	126,882,670	118,533,397	Virginia	Northampton	125	3
321846	8677	404,971,875	390,378,969	404,971,875	390,378,969	NA	NA	NA	NA
321857	8701	52,890,346	50,915,510	52,890,346	50,915,510	NA	NA	NA	NA
321859	8701	775,274,103	720,010,520	775,274,098	720,010,517	Georgia	Chatham	118	3
321885	8714	1,710,908	1,382,070	1,710,908	1,382,070	South Carolina	Charleston	108	2
321892	8714	199,917,013	187,887,632	199,917,013	187,887,632	Massachusetts	Dukes	93	1
321906	8766	7,372	3,544	7,372	3,544	South Carolina	Charleston	71	0
321917	8769	4,992,086	4,511,371	4,992,086	4,511,371	NA	NA	NA	NA
321925	8769	5,384,246	4,780,446	5,273,669	4,675,310	Florida	Citrus	81	1
321934	8787	12,850,475	11,309,528	12,850,475	11,309,528	North Carolina	Carteret	102	2
321946	8811	7,113,227	5,968,842	7,113,227	5,968,842	NA	NA	NA	NA

**North Carolina
Residential Flood**

Response to North Carolina General Statutes § 58-36-15 (d2) (1)

EventID	Year	GU_Loss_wDS	GR_Loss_wDS	GU_Loss_xDS	GR_Loss_xDS	LandfallState	LandfallCounty	WindSpeed	SS_Intensity
321947	8811	59,653	28,659	59,653	28,659	NA	NA	NA	NA
321959	8815	1,161,248	1,013,651	1,161,248	1,013,651	NA	NA	NA	NA
321966	8819	219,424,269	199,530,232	215,235,151	195,763,480	South Carolina	Charleston	119	3
321971	8819	323,451,745	311,701,352	316,366,306	307,016,577	Florida	Taylor	144	4
321984	8827	32,639,632	29,439,699	32,639,632	29,439,699	Florida	Taylor	112	3
322028	8865	22,097,941	20,377,120	22,097,941	20,377,120	NA	NA	NA	NA
322049	8900	85,650,832	78,433,014	85,650,832	78,433,014	Florida	Volusia	92	1
322059	8903	43,874,233	40,051,347	43,874,233	40,051,347	North Carolina	Hyde	122	3
322062	8903	59,858,585	57,912,272	59,858,585	57,912,272	Florida	Monroe	40	0
322105	8934	38,428,294	36,689,953	38,428,294	36,689,953	Florida	Indian River	40	0
322125	8936	74,708	47,693	74,708	47,693	NA	NA	NA	NA
322132	8948	2,213,704	2,005,619	2,213,704	2,005,619	Florida	Indian River	29	0
322153	8974	4,900	1,833	4,900	1,833	Florida	Taylor	118	3
322161	8979	289,245,241	278,656,714	284,365,171	275,308,901	Mississippi	Jackson	129	3
322167	8979	49,223	25,180	49,223	25,180	New York	Suffolk	69	0
322170	8979	625,964,249	598,747,587	611,820,570	590,216,424	Louisiana	Plaquemines	117	3
322172	9017	1,620	1,116	1,620	1,116	Louisiana	Plaquemines	46	0
322176	9017	462,565,713	446,075,985	462,565,713	446,075,985	Florida	Citrus	86	1
322182	9049	83,654,141	78,319,866	83,654,141	78,319,866	South Carolina	Horry	112	3
322213	9077	5,883,717	5,770,837	5,883,717	5,770,837	NA	NA	NA	NA
322214	9077	43,666,222	40,338,398	43,666,222	40,338,398	North Carolina	Carteret	79	1
322227	9102	44,172	26,015	44,172	26,015	Florida	Indian River	116	3
322231	9102	1,166,709	962,542	1,166,709	962,542	Florida	Palm Beach	69	0
322242	9102	278,625,592	270,443,630	278,625,592	270,443,630	Louisiana	Plaquemines	69	0
322256	9131	15,716,180	13,638,660	15,716,180	13,638,660	NA	NA	NA	NA
322266	9131	33,220	30,211	33,220	30,211	NA	NA	NA	NA
322311	9184	48,396,435	43,147,579	48,396,435	43,147,579	NA	NA	NA	NA
322330	9208	4,352,788	3,916,739	4,352,788	3,916,739	NA	NA	NA	NA
322339	9213	2,372,527	2,005,701	2,372,527	2,005,701	NA	NA	NA	NA
322352	9235	193,803,571	179,635,022	185,919,589	172,400,533	Florida	Miami-Dade	104	2
322354	9235	2,282,379	1,968,296	2,282,379	1,968,296	Florida	Lee	92	1
322358	9235	2,694,204,485	2,502,134,964	2,592,999,058	2,413,637,147	NA	NA	NA	NA
322361	9258	6,515	1,854	6,515	1,854	Florida	Taylor	81	1
322378	9265	30,027,281	26,924,936	30,027,281	26,924,936	Florida	Brevard	57	0
322388	9279	493,737	464,393	470,788	441,544	Florida	Monroe	162	5
322406	9288	8,220,374	6,973,687	8,220,374	6,973,687	NA	NA	NA	NA
322448	9401	145,446,162	138,774,058	145,446,162	138,774,058	NA	NA	NA	NA
322467	9416	138,948	107,934	138,948	107,934	Florida	Taylor	107	2
322473	9416	2,263,561	2,028,671	2,263,561	2,028,671	South Carolina	Charleston	92	1
322479	9431	988,077,465	931,876,645	988,077,465	931,876,645	North Carolina	Brunswick	112	3
322481	9431	119,634,163	115,204,633	117,943,718	114,055,872	Florida	Monroe	68	0
322490	9465	156,613	112,300	151,565	108,200	Florida	Palm Beach	149	4
322504	9484	1,426,211,504	1,386,213,008	1,426,211,504	1,386,213,008	South Carolina	Charleston	127	3
322523	9504	8,723	3,446	8,723	3,446	NA	NA	NA	NA
322553	9515	5,379,305	4,763,179	5,379,305	4,763,179	NA	NA	NA	NA
322558	9525	17,827,838	17,326,264	17,827,838	17,326,264	Louisiana	Lafourche	80	1
322564	9544	20,963,410	20,143,711	20,963,410	20,143,711	Florida	Nassau	80	1
322568	9544	942,318	576,892	942,318	576,892	Florida	Monroe	81	1
322569	9544	117,458	90,728	117,458	90,728	NA	NA	NA	NA
322576	9547	287,880,697	270,780,188	287,880,697	270,780,188	North Carolina	Hyde	111	3
322588	9574	559,522	539,318	559,522	539,318	Florida	Citrus	99	2
322598	9583	44,871,663	41,684,818	44,871,663	41,684,818	Louisiana	Lafourche	75	1
322655	9645	5,512,864	4,870,601	5,512,864	4,870,601	NA	NA	NA	NA
322676	9659	104,910,339	96,329,616	104,910,339	96,329,616	Florida	Pinellas	90	1
322695	9691	116,690,248	107,396,195	116,690,248	107,396,195	North Carolina	Onslow	103	2
322734	9728	5,773	2,169	5,624	2,074	Florida	Lee	162	5
322747	9748	260,700	212,480	260,700	212,480	NA	NA	NA	NA
322751	9750	17,428,371	15,439,709	17,428,371	15,439,709	Florida	Miami-Dade	29	0
322754	9750	554,366	440,821	554,366	440,821	NA	NA	NA	NA
322760	9750	64,644,951	59,225,888	64,644,951	59,225,888	North Carolina	Carteret	113	3
322773	9764	633,536,339	614,453,966	633,536,339	614,453,966	South Carolina	Charleston	80	1
322778	9773	605,628,646	566,704,170	605,628,646	566,704,170	North Carolina	Brunswick	101	2
322794	9831	2,110	1,002	2,110	1,002	NA	NA	NA	NA

**North Carolina
Residential Flood**

Response to North Carolina General Statutes § 58-36-15 (d2) (1)

EventID	Year	GU_Loss_wDS	GR_Loss_wDS	GU_Loss_xDS	GR_Loss_xDS	LandfallState	LandfallCounty	WindSpeed	SS_Intensity
322796	9831	1,390,275	1,304,337	1,390,275	1,304,337	Florida	Broward	69	0
322800	9836	67,241,767	61,145,334	67,241,767	61,145,334	North Carolina	Brunswick	91	1
322817	9837	4,125,584	3,998,835	4,125,584	3,998,835	Florida	Monroe	64	0
322823	9852	55,608	35,762	53,472	34,055	NA	NA	NA	NA
322837	9856	40,200	21,222	39,695	20,924	Florida	Nassau	144	4
322870	9895	50,904,942	47,659,748	50,904,942	47,659,748	North Carolina	New Hanover	77	1
322903	9950	8,332,601	7,883,502	8,332,601	7,883,502	NA	NA	NA	NA
322916	9952	1,539,975	1,291,385	1,539,975	1,291,385	NA	NA	NA	NA
322923	9952	149,486	134,364	149,486	134,364	New York	Suffolk	89	1
322932	9970	178,790,112	163,442,996	178,790,112	163,442,996	North Carolina	New Hanover	81	1
322933	9970	8,674,129	8,247,724	8,674,129	8,247,724	NA	NA	NA	NA
323003	10101	1,181,837	1,036,394	1,181,837	1,036,394	NA	NA	NA	NA
323005	10104	253,826	225,347	253,826	225,347	Florida	Monroe	109	2
323013	10104	1,298,295	1,177,573	1,298,295	1,177,573	Florida	Monroe	57	0
323027	10109	47,157	26,830	47,157	26,830	NA	NA	NA	NA
323045	10141	188,303,100	183,405,290	188,303,100	183,405,290	Florida	Gulf	89	1
323050	10164	53,474,627	50,120,512	53,474,627	50,120,512	NA	NA	NA	NA
323065	10184	446,554,516	422,616,561	446,554,516	422,616,561	North Carolina	Carteret	116	3
323066	10184	2,119,611	1,893,765	2,119,611	1,893,765	NA	NA	NA	NA
323085	10203	657,719	501,481	657,719	501,481	Louisiana	Saint Mary	68	0
323102	10263	1,410,815,333	1,357,303,078	1,400,277,647	1,348,292,900	Florida	Monroe	142	4
323109	10263	40,142,561	36,359,549	40,142,561	36,359,549	NA	NA	NA	NA
323113	10263	16,965,475	15,562,812	16,965,475	15,562,812	South Carolina	Charleston	105	2
323115	10263	4,240,015	3,587,089	4,240,015	3,587,089	North Carolina	Carteret	75	1
323146	10319	203,260	144,155	203,260	144,155	NA	NA	NA	NA
323154	10321	528,513	484,099	528,513	484,099	NA	NA	NA	NA
323165	10322	922,818,968	878,560,973	892,717,076	853,649,624	South Carolina	Georgetown	114	3
323175	10329	337		337		Massachusetts	Dukes	81	1
323199	10338	1,149,307,156	1,061,446,918	1,071,011,507	994,645,505	NA	NA	NA	NA
323201	10338	661,213,238	598,797,939	619,439,442	563,543,904	South Carolina	Charleston	113	3
323206	10348	12,314,843	10,607,985	12,314,843	10,607,985	Florida	Palm Beach	29	0
323211	10348	2,966,629	2,237,022	2,966,629	2,237,022	NA	NA	NA	NA
323221	10349	4,707,567	4,029,322	4,707,567	4,029,322	Florida	Miami-Dade	63	0
323233	10395	45,719,827	42,887,326	45,719,827	42,887,326	NA	NA	NA	NA
323236	10395	749,910	652,751	749,910	652,751	NA	NA	NA	NA
323297	10449	2,603,539	2,311,714	2,603,539	2,311,714	NA	NA	NA	NA
323303	10449	124,370	76,165	124,370	76,165	Florida	Levy	110	2
323304	10449	356,368,270	331,491,436	356,368,270	331,491,436	North Carolina	Onslow	91	1
323369	10490	36,402,576	35,296,781	36,402,576	35,296,781	Georgia	McIntosh	81	1
323374	10490	29,867	11,741	29,867	11,741	Georgia	McIntosh	88	1
323376	10508	193,713,368	187,631,380	193,713,368	187,631,380	Florida	Escambia	69	0
323380	10508	177,601,697	162,470,895	177,601,697	162,470,895	NA	NA	NA	NA
323408	10542	877,250,581	808,965,296	877,250,581	808,965,296	North Carolina	Onslow	95	1
323419	10576	27,692,757	25,407,526	27,350,986	25,075,034	Virginia	Northampton	101	2
323422	10576	6,024,575	5,192,274	6,024,575	5,192,274	North Carolina	Brunswick	80	1
323442	10585	226,326,298	216,273,462	214,063,948	207,539,722	Florida	Dixie	69	0
323491	10627	2,034,858	1,521,275	1,878,760	1,384,325	NA	NA	NA	NA
323498	10632	28,248,237	24,928,021	28,248,237	24,928,021	North Carolina	Brunswick	97	2
323511	10651	3,898,462	3,733,549	3,898,462	3,733,549	NA	NA	NA	NA
323514	10651	27,249	16,632	27,249	16,632	NA	NA	NA	NA
323523	10655	8,707,788	7,795,263	8,707,788	7,795,263	Georgia	Glynn	111	3
323532	10680	760,910	718,780	760,910	718,780	NA	NA	NA	NA
323535	10680	14,976,599	13,202,830	14,976,599	13,202,830	Florida	Monroe	82	1
323538	10680	79,278,741	76,540,401	79,168,891	76,462,060	Georgia	Glynn	83	1
323568	10711	141,551,076	129,182,513	138,607,104	126,919,270	Florida	Escambia	81	1
323585	10729	13,307	6,033	13,307	6,033	Florida	Hillsborough	82	1
323608	10772	165,175	144,856	165,175	144,856	Georgia	McIntosh	75	1
323609	10772	49,502,169	46,272,736	49,502,169	46,272,736	North Carolina	Dare	116	3
323624	10830	133,559,511	125,235,205	133,559,511	125,235,205	South Carolina	Horry	93	1
323631	10830	7,446,865	7,302,845	7,446,865	7,302,845	NA	NA	NA	NA
323671	10898	86	2	86	2	Florida	Monroe	71	0
323722	10945	1,433,330,021	1,368,439,145	1,409,357,023	1,352,985,617	South Carolina	Charleston	114	3
323725	10950	2,955,586	2,398,422	2,955,586	2,398,422	New York	Suffolk	97	2

**North Carolina
Residential Flood**

Response to North Carolina General Statutes § 58-36-15 (d2) (1)

EventID	Year	GU_Loss_wDS	GR_Loss_wDS	GU_Loss_xDS	GR_Loss_xDS	LandfallState	LandfallCounty	WindSpeed	SS_Intensity
323811	11000	556,981	466,843	556,981	466,843	Georgia	Glynn	96	2
323820	11016	603,003	443,130	603,003	443,130	North Carolina	Carteret	92	1
323838	11017	121,120,127	114,525,540	121,120,127	114,525,540	North Carolina	New Hanover	91	1
323839	11017	420,220	396,455	420,220	396,455	NA	NA	NA	NA
323864	11042	4,880	1,221	4,880	1,221	NA	NA	NA	NA
323943	11098	524,448	416,944	524,448	416,944	NA	NA	NA	NA
323952	11102	3,785,550,282	3,451,761,567	3,424,376,835	3,198,696,242	South Carolina	Charleston	91	1
323957	11102	327,021,944	315,742,135	327,021,944	315,742,135	Florida	Franklin	78	1
323999	11217	1,300,717,838	1,239,700,298	1,300,717,838	1,239,700,298	Florida	Monroe	125	3
324000	11226	54,682,757	52,568,836	54,682,757	52,568,836	Louisiana	Iberia	154	4
324007	11226	53	13	53	13	Louisiana	Terrebonne	96	2
324021	11264	11,234,395	9,246,697	11,234,395	9,246,697	NA	NA	NA	NA
324070	11314	2,675	1,820	2,675	1,820	NA	NA	NA	NA
324097	11341	672,645,605	644,387,179	672,645,605	644,387,179	Florida	Franklin	121	3
324120	11385	74,644,865	71,779,731	74,644,865	71,779,731	Florida	Saint Johns	116	3
324122	11385	72,660,615	64,260,251	72,533,859	64,139,425	North Carolina	Carteret	110	2
324133	11409	24,570,100	21,589,526	24,570,100	21,589,526	Louisiana	Terrebonne	92	1
324143	11427	870,118	742,137	870,118	742,137	NA	NA	NA	NA
324159	11439	16,436,765	14,002,450	16,436,765	14,002,450	North Carolina	Carteret	46	0
324160	11439	6,201,492	5,398,643	6,201,492	5,398,643	NA	NA	NA	NA
324166	11456	1,590	652	1,590	652	Florida	Collier	113	3
324177	11485	26,781	22,206	26,781	22,206	NA	NA	NA	NA
324191	11485	593,686	462,615	593,686	462,615	Florida	Palm Beach	85	1
324193	11502	296,769,296	286,752,701	291,483,388	283,127,273	NA	NA	NA	NA
324212	11537	76,513,175	69,143,816	76,513,175	69,143,816	South Carolina	Charleston	104	2
324239	11578	18,423,299	17,480,892	18,423,299	17,480,892	NA	NA	NA	NA
324246	11580	284,814,061	276,680,130	284,814,061	276,680,130	NA	NA	NA	NA
324248	11580	47,556,069	46,301,256	46,734,934	45,825,787	Florida	Walton	68	0
324255	11580	200,307,122	195,924,694	200,307,122	195,924,694	Texas	Nueces	34	0
324265	11607	182,798,969	172,207,756	182,798,969	172,207,756	Florida	Monroe	35	0
324279	11611	723,939,925	677,739,126	723,939,925	677,739,126	NA	NA	NA	NA
324282	11612	40		40		NA	NA	NA	NA
324298	11617	353,038,374	341,160,270	350,211,565	339,267,000	NA	NA	NA	NA
324328	11639	4,304,931	3,787,833	4,304,931	3,787,833	NA	NA	NA	NA
324371	11696	3,995,093	3,497,245	3,995,093	3,497,245	South Carolina	Beaufort	104	2
324378	11698	14,672,672	12,459,439	13,972,885	11,799,384	NA	NA	NA	NA
324380	11707	348,302	301,819	348,302	301,819	NA	NA	NA	NA
324381	11707	347,027,044	328,071,149	347,027,044	328,071,149	NA	NA	NA	NA
324408	11735	189,315,488	174,221,237	189,315,488	174,221,237	NA	NA	NA	NA
324411	11735	1,186,769,293	1,138,721,888	1,186,769,293	1,138,721,888	North Carolina	Pender	136	4
324415	11735	38,048,212	34,420,165	38,048,212	34,420,165	Florida	Escambia	94	1
324435	11759	3,804,020	3,218,935	3,804,020	3,218,935	North Carolina	Carteret	90	1
324474	11766	2,993,065	2,421,410	2,993,065	2,421,410	NA	NA	NA	NA
324483	11779	1,254,522	1,026,811	1,223,603	997,702	Florida	Monroe	150	4
324489	11795	50,908,195	48,265,038	50,908,195	48,265,038	NA	NA	NA	NA
324499	11795	90,026,721	80,004,635	89,833,102	79,822,788	Florida	Brevard	154	4
324501	11795	413,571	384,392	413,571	384,392	NA	NA	NA	NA
324502	11795	1,460,297	1,236,594	1,460,297	1,236,594	NA	NA	NA	NA
324503	11799	4,086	2,680	4,086	2,680	NA	NA	NA	NA
324519	11818	14,533,062	13,218,788	14,533,062	13,218,788	Maryland	Worcester	69	0
324557	11846	667,417,207	649,649,582	667,417,207	649,649,582	South Carolina	Georgetown	105	2
324593	11893	140,171,096	126,783,108	140,171,096	126,783,108	NA	NA	NA	NA
324604	11903	363,142	292,901	363,142	292,901	Florida	Monroe	51	0
324647	11976	11,568	10,826	11,568	10,826	NA	NA	NA	NA
324676	11993	28,947	17,857	28,947	17,857	Louisiana	Plaquemines	158	5
324693	12015	450		450		NA	NA	NA	NA
324697	12015	693,465,420	644,909,338	684,861,229	637,036,094	South Carolina	Charleston	97	2
324704	12015	76,332,703	73,681,275	76,332,703	73,681,275	NA	NA	NA	NA
324705	12026	956,064,656	886,853,371	935,844,596	868,662,480	South Carolina	Georgetown	94	1
324722	12033	77,378	67,800	77,378	67,800	Florida	Monroe	81	1
324737	12057	34,085,958	33,358,935	34,085,958	33,358,935	NA	NA	NA	NA
324744	12068	471,522,750	457,316,709	471,522,750	457,316,709	North Carolina	Brunswick	127	3
324761	12071	88,984	63,397	88,984	63,397	Florida	Levy	29	0

**North Carolina
Residential Flood**

Response to North Carolina General Statutes § 58-36-15 (d2) (1)

EventID	Year	GU_Loss_wDS	GR_Loss_wDS	GU_Loss_xDS	GR_Loss_xDS	LandfallState	LandfallCounty	WindSpeed	SS_Intensity
324767	12089	24,118,132	21,432,621	24,118,132	21,432,621	North Carolina	Hyde	89	1
324795	12107	14,959,991	13,244,814	14,243,664	12,561,532	NA	NA	NA	NA
324829	12139	35,846,303	33,279,114	35,846,303	33,279,114	North Carolina	Carteret	104	2
324832	12139	10,840,277	9,465,970	10,840,277	9,465,970	NA	NA	NA	NA
324845	12142	2,830	1,055	2,784	1,026	NA	NA	NA	NA
324866	12164	2,795,876,863	2,561,753,287	2,547,092,977	2,342,086,089	North Carolina	New Hanover	99	2
324869	12189	24,761	12,244	24,761	12,244	North Carolina	Hyde	68	0
324889	12193	109,527,800	102,222,604	109,527,800	102,222,604	North Carolina	Dare	127	3
324894	12205	1,564,216	1,336,841	1,564,216	1,336,841	Florida	Levy	82	1
324930	12230	20		20		Florida	Monroe	98	2
324947	12231	152,445,387	139,713,235	152,445,387	139,713,235	NA	NA	NA	NA
324948	12232	716,324,149	690,955,904	716,324,149	690,955,904	Florida	Sarasota	123	3
324981	12255	513,671	384,674	513,671	384,674	NA	NA	NA	NA
324988	12255	4,118	483	4,118	483	NA	NA	NA	NA
324993	12260	324,816	234,012	324,816	234,012	North Carolina	Hyde	58	0
325003	12322	67,472,243	59,867,353	67,472,243	59,867,353	NA	NA	NA	NA
325014	12343	131,476	92,035	131,476	92,035	Florida	Franklin	115	3
325023	12343	11,221,623	10,015,722	11,221,623	10,015,722	Florida	Collier	96	2
325058	12370	209	63	209	63	Florida	Monroe	106	2
325096	12473	222,016,750	199,579,373	222,016,750	199,579,373	South Carolina	Charleston	104	2
325099	12473	57,346,925	51,336,526	57,346,925	51,336,526	Florida	Taylor	67	0
325115	12495	9,471	4,263	9,471	4,263	Florida	Pinellas	108	2
325119	12495	259,899	235,296	259,899	235,296	Florida	Saint Johns	145	4
325122	12507	198	119	198	119	Florida	Monroe	40	0
325133	12507	2,527,866	2,029,053	2,527,866	2,029,053	NA	NA	NA	NA
325168	12536	3,502,555	3,086,968	3,502,555	3,086,968	NA	NA	NA	NA
325175	12572	513,854,947	491,396,525	513,854,947	491,396,525	North Carolina	Carteret	101	2
325185	12577	151,791,734	136,427,440	151,791,734	136,427,440	Georgia	Liberty	80	1
325203	12621	73,674	43,370	73,674	43,370	North Carolina	Brunswick	76	1
325220	12654	104,184,666	100,983,301	103,104,968	100,157,529	NA	NA	NA	NA
325224	12654	265,999,617	250,355,181	265,999,617	250,355,181	North Carolina	Carteret	105	2
325230	12654	18,360	8,982	18,360	8,982	NA	NA	NA	NA
325244	12660	2,105,254	1,877,022	2,105,254	1,877,022	NA	NA	NA	NA
325250	12676	3,560,514	3,072,253	3,560,514	3,072,253	NA	NA	NA	NA
325254	12676	76,435,924	69,096,379	76,435,924	69,096,379	Florida	Sarasota	41	0
325273	12703	528,291,852	510,063,915	528,291,852	510,063,915	North Carolina	Dare	94	1
325285	12711	4,776,860	4,189,801	4,776,860	4,189,801	NA	NA	NA	NA
325288	12711	30,729,691	27,385,251	30,729,691	27,385,251	North Carolina	Onslow	89	1
325306	12794	153,381	119,670	153,381	119,670	NA	NA	NA	NA
325312	12795	964,499,845	931,069,619	947,827,310	920,394,851	NA	NA	NA	NA
325315	12795	12,275,420	10,800,195	12,144,503	10,675,015	NA	NA	NA	NA
325316	12804	6,762,118	6,146,243	6,762,118	6,146,243	North Carolina	Carteret	71	0
325327	12838	480,906	468,104	480,906	468,104	Florida	Gulf	118	3
325329	12838	10,629	3,546	10,629	3,546	NA	NA	NA	NA
325359	12905	1,508,969	1,253,450	1,488,106	1,233,713	Florida	Miami-Dade	155	4
325366	12905	377,616	362,269	377,616	362,269	Georgia	Liberty	116	3
325368	12905	143,775,750	132,128,275	141,073,120	129,550,151	Florida	Palm Beach	151	4
325383	12908	639,043	560,659	639,043	560,659	North Carolina	Brunswick	56	0
325388	12908	4,895,812	4,061,481	4,895,812	4,061,481	Florida	Monroe	111	3
325398	12918	63,450,481	58,653,876	63,450,481	58,653,876	South Carolina	Horry	94	1
325405	12918	3,468,476	3,112,673	3,468,476	3,112,673	New York	Suffolk	76	1
325417	12923	401,161,977	369,723,506	400,841,279	369,417,228	North Carolina	New Hanover	80	1
325424	12923	92,869	59,595	92,869	59,595	Florida	Bay	80	1
325438	12924	1,743,971	1,526,028	1,743,971	1,526,028	Louisiana	Terrebonne	157	5
325449	12931	14,600,307	12,334,904	14,600,307	12,334,904	NA	NA	NA	NA
325469	12944	9,830,671	8,540,923	9,830,671	8,540,923	Georgia	McIntosh	96	2
325486	12979	496,159,590	451,994,434	472,558,637	431,519,646	NA	NA	NA	NA
325491	12979	504,628	403,302	504,628	403,302	Florida	Levy	115	3
325492	12979	207,771	180,854	207,771	180,854	Florida	Pinellas	69	0
325497	12988	1,199,692	1,089,803	1,199,692	1,089,803	Florida	Lee	86	1
325511	12999	12,697,265	10,775,327	12,697,265	10,775,327	NA	NA	NA	NA
325547	13049	5,103,003	4,635,073	5,103,003	4,635,073	Florida	Bay	148	4
325555	13065	118		118		NA	NA	NA	NA

**North Carolina
Residential Flood**

Response to North Carolina General Statutes § 58-36-15 (d2) (1)

EventID	Year	GU_Loss_wDS	GR_Loss_wDS	GU_Loss_xDS	GR_Loss_xDS	LandfallState	LandfallCounty	WindSpeed	SS_Intensity
325591	13092	727,560	622,765	727,560	622,765	Georgia	McIntosh	115	3
325592	13092	356,694,790	328,497,611	356,694,790	328,497,611	North Carolina	Carteret	83	1
325594	13092	2,975,184	2,557,099	2,975,184	2,557,099	NA	NA	NA	NA
325596	13092	5,394,867	4,731,819	5,394,867	4,731,819	NA	NA	NA	NA
325607	13098	8,011,588	6,824,229	8,011,588	6,824,229	North Carolina	Brunswick	75	1
325617	13108	15,359,252	14,787,347	15,062,125	14,538,640	Florida	Bay	121	3
325622	13108	534,220,359	505,464,385	491,936,883	469,403,006	North Carolina	Dare	133	4
325625	13108	1,195,430	862,617	1,113,375	789,588	NA	NA	NA	NA
325642	13134	962	428	962	428	Florida	Saint Johns	97	2
325644	13134	240,274	154,131	240,274	154,131	Rhode Island	Washington	74	1
325652	13136	23,919,891	21,455,289	23,919,891	21,455,289	North Carolina	Dare	105	2
325654	13136	180,396,500	168,965,510	180,396,500	168,965,510	NA	NA	NA	NA
325655	13136	555,674,524	536,521,887	555,674,524	536,521,887	NA	NA	NA	NA
325679	13175	19,364	11,095	19,364	11,095	Florida	Citrus	58	0
325707	13189	1,146,534	949,776	1,146,534	949,776	NA	NA	NA	NA
325719	13219	29,871,090	27,507,249	29,871,090	27,507,249	Maine	Washington	87	1
325722	13219	81,518,538	74,083,791	81,518,538	74,083,791	North Carolina	New Hanover	99	2
325729	13258	644,208,398	625,545,083	644,208,398	625,545,083	Florida	Citrus	58	0
325736	13258	109,421,064	98,320,463	109,421,064	98,320,463	North Carolina	Dare	80	1
325742	13263	19,294,998	16,797,227	19,294,998	16,797,227	NA	NA	NA	NA
325754	13361	239,056,341	225,802,035	239,056,341	225,802,035	North Carolina	Carteret	122	3
325757	13361	51,812,708	47,832,419	51,812,708	47,832,419	NA	NA	NA	NA
325778	13409	1,872,957,130	1,725,592,016	1,840,456,938	1,696,387,634	North Carolina	Pender	91	1
325781	13438	191,925,641	176,464,062	191,925,641	176,464,062	South Carolina	Georgetown	81	1
325786	13438	302,678,481	280,338,265	302,678,481	280,338,265	North Carolina	Carteret	115	3
325787	13438	206,477,767	193,611,090	206,477,767	193,611,090	North Carolina	Pender	102	2
325792	13438	147,021,724	136,826,342	147,021,724	136,826,342	Florida	Dixie	124	3
325798	13444	9,573,259	8,545,651	9,573,259	8,545,651	North Carolina	Dare	82	1
325819	13447	44,551,839	42,851,039	44,551,839	42,851,039	NA	NA	NA	NA
325829	13464	5,499,399	5,357,710	5,499,399	5,357,710	Louisiana	Saint Bernar	81	1
325838	13518	141,950,897	131,355,859	141,950,897	131,355,859	Florida	Dixie	112	3
325853	13523	1,192,449	1,184,669	1,192,449	1,184,669	Florida	Duval	116	3
325875	13529	347	228	347	228	NA	NA	NA	NA
325922	13592	41,216	23,049	41,216	23,049	NA	NA	NA	NA
325951	13621	27,332,915	24,357,845	27,332,915	24,357,845	North Carolina	Dare	95	1
325957	13621	35,143,051	31,902,914	35,143,051	31,902,914	Florida	Monroe	168	5
325960	13621	3,592,833	3,170,735	3,592,833	3,170,735	NA	NA	NA	NA
325979	13710	431,578,889	407,700,948	431,578,889	407,700,948	Florida	Monroe	91	1
325989	13710	39,078,972	35,270,448	39,078,972	35,270,448	North Carolina	Brunswick	110	2
325992	13724	11,111,936	9,976,197	11,111,936	9,976,197	Florida	Lee	107	2
326010	13775	528,772,055	463,460,112	471,711,171	412,660,866	Florida	Martin	153	4
326055	13849	111,268,184	104,199,221	108,605,956	101,909,844	Georgia	McIntosh	121	3
326062	13849	1,819,551	1,710,443	1,816,200	1,707,294	Florida	Brevard	155	4
326110	13878	239,778	216,623	239,778	216,623	Florida	Brevard	40	0
326123	13898	10,536	6,316	10,536	6,316	NA	NA	NA	NA
326151	13926	6,230,090,960	5,759,131,343	5,694,011,824	5,282,431,414	South Carolina	Charleston	116	3
326153	13926	21,879,283	20,007,305	20,173,407	18,381,714	Florida	Indian River	74	1
326189	13946	833,909	787,160	833,909	787,160	Florida	Miami-Dade	149	4
326220	13997	10,277,167	9,337,561	10,277,167	9,337,561	NA	NA	NA	NA
326225	13997	26,078	13,427	26,078	13,427	Georgia	Chatham	117	3
326231	13997	71,634	61,625	71,634	61,625	Georgia	Chatham	78	1
326243	13997	11,176,523	10,125,481	11,174,791	10,124,100	Florida	Palm Beach	128	3
326278	14014	12,445,984	10,610,415	12,445,984	10,610,415	NA	NA	NA	NA
326285	14039	54,609,210	52,521,949	53,366,820	51,519,920	Florida	Saint Lucie	124	3
326288	14039	680,778,358	614,786,831	662,891,369	600,009,826	NA	NA	NA	NA
326292	14039	753,834	635,891	753,834	635,891	Louisiana	Plaquemines	80	1
326295	14078	31,967,585	30,382,829	30,980,940	29,616,720	Florida	Monroe	71	0
326297	14078	246,106,211	228,685,634	243,927,421	226,575,694	North Carolina	Carteret	122	3
326310	14110	1,390,125	1,073,830	1,390,125	1,073,830	NA	NA	NA	NA
326344	14143	7,293,062	6,577,571	7,293,062	6,577,571	NA	NA	NA	NA
326366	14145	266,896,563	248,095,281	256,864,780	238,899,153	North Carolina	Brunswick	91	1
326386	14154	699,269	567,701	699,269	567,701	Georgia	McIntosh	89	1
326423	14179	88,309,329	83,259,209	88,309,329	83,259,209	North Carolina	Carteret	105	2

**North Carolina
Residential Flood**

Response to North Carolina General Statutes § 58-36-15 (d2) (1)

EventID	Year	GU_Loss_wDS	GR_Loss_wDS	GU_Loss_xDS	GR_Loss_xDS	LandfallState	LandfallCounty	WindSpeed	SS_Intensity
326426	14185	215,569	166,712	215,569	166,712	Florida	Levy	69	0
326427	14185	1,571,830	1,504,387	1,571,830	1,504,387	Florida	Broward	86	1
326431	14185	83,218,825	75,006,124	83,218,825	75,006,124	South Carolina	Georgetown	104	2
326438	14234	7,958,282	7,605,049	7,958,282	7,605,049	NA	NA	NA	NA
326456	14268	14,179	7,084	13,859	6,867	NA	NA	NA	NA
326475	14281	883,230,452	838,940,141	883,230,452	838,940,141	South Carolina	Georgetown	103	2
326494	14323	1,110,610,477	1,042,275,688	1,105,770,103	1,037,859,456	South Carolina	Georgetown	108	2
326496	14323	10,959,383	9,642,510	10,950,078	9,633,821	Florida	Dixie	115	3
326497	14328	918,350	691,851	918,350	691,851	NA	NA	NA	NA
326517	14350	43,325	7,221	43,325	7,221	NA	NA	NA	NA
326519	14350	716	11	716	11	Louisiana	Terrebonne	146	4
326527	14350	48,508,383	43,288,132	48,508,383	43,288,132	Florida	Charlotte	140	4
326535	14352	25,488,748	24,892,582	25,488,748	24,892,582	Florida	Nassau	127	3
326561	14401	45,502,750	42,607,700	44,142,403	41,311,621	NA	NA	NA	NA
326567	14401	855,244,091	800,940,319	854,334,670	800,076,796	NA	NA	NA	NA
326568	14401	8,681,972	7,760,781	8,681,972	7,760,781	NA	NA	NA	NA
326569	14401	492		492		NA	NA	NA	NA
326570	14401	118,546,746	110,785,700	118,546,746	110,785,700	Florida	Taylor	86	1
326581	14431	45,607	32,383	45,607	32,383	Florida	Citrus	125	3
326583	14431	12,171,957	11,113,663	12,171,957	11,113,663	NA	NA	NA	NA
326620	14441	113,450,092	107,132,499	113,441,504	107,124,106	Florida	Citrus	104	2
326628	14451	1,147,810	918,096	1,147,810	918,096	Florida	Pinellas	113	3
326632	14463	60,535,921	56,692,572	60,535,921	56,692,572	NA	NA	NA	NA
326647	14477	310,556,141	284,760,571	274,195,771	250,691,656	North Carolina	Pender	103	2
326651	14499	12,255,529	10,936,688	12,255,529	10,936,688	South Carolina	Charleston	131	4
326657	14499	219,065,556	202,530,243	219,065,556	202,530,243	NA	NA	NA	NA
326661	14499	564,062	409,648	564,062	409,648	NA	NA	NA	NA
326686	14551	80,462,226	74,715,889	80,462,226	74,715,889	New Jersey	Cape May	46	0
326724	14621	2,034,274	1,619,928	2,034,274	1,619,928	NA	NA	NA	NA
326750	14648	136,503	89,809	136,503	89,809	Florida	Monroe	136	4
326798	14808	82,733,134	75,139,539	82,733,134	75,139,539	South Carolina	Horry	92	1
326829	14839	6,153,284	5,299,601	6,153,284	5,299,601	Florida	Wakulla	88	1
326831	14839	126,841,504	116,491,645	126,841,504	116,491,645	North Carolina	Carteret	94	1
326851	14869	54,051,815	48,178,629	54,051,815	48,178,629	South Carolina	Charleston	71	0
326857	14869	96	37	96	37	NA	NA	NA	NA
326861	14904	4,357,916	3,976,808	4,357,916	3,976,808	NA	NA	NA	NA
326868	14904	161,436	93,037	161,436	93,037	Rhode Island	Washington	132	4
326872	14933	1,696,378	1,429,307	1,696,378	1,429,307	NA	NA	NA	NA
326874	14933	359,938,242	349,671,302	359,938,242	349,671,302	Louisiana	Terrebonne	118	3
326884	14949	12,147,896	10,088,521	12,147,896	10,088,521	NA	NA	NA	NA
326959	15058	173,803,360	169,925,097	173,803,360	169,925,097	Florida	Monroe	96	2
326960	15058	1,191,966	1,001,039	1,191,966	1,001,039	NA	NA	NA	NA
326974	15068	473,455,307	457,764,261	473,455,307	457,764,261	South Carolina	Charleston	114	3
326976	15068	5,329,922	4,297,955	5,327,494	4,295,917	Florida	Monroe	131	4
326997	15073	25,569,633	23,098,613	25,569,633	23,098,613	North Carolina	New Hanover	29	0
327003	15083	9,270,749	8,140,486	9,270,749	8,140,486	NA	NA	NA	NA
327018	15085	1,481,245	1,317,249	1,481,245	1,317,249	Florida	Dixie	128	3
327028	15097	18,568,461	16,361,208	18,568,461	16,361,208	Florida	Franklin	85	1
327047	15139	8,836	2,713	8,836	2,713	Delaware	Sussex	91	1
327048	15139	51,415,930	49,905,097	51,415,930	49,905,097	Florida	Escambia	80	1
327090	15201	697,039	599,086	697,039	599,086	NA	NA	NA	NA
327157	15260	262,332,383	246,084,473	262,332,383	246,084,473	NA	NA	NA	NA
327168	15272	1,241,632	1,068,930	1,241,632	1,068,930	South Carolina	Georgetown	76	1
327171	15272	303,057	195,520	303,057	195,520	Florida	Dixie	75	1
327199	15302	15,582,196	13,423,904	15,582,196	13,423,904	NA	NA	NA	NA
327215	15306	525,014	483,499	492,443	452,241	Florida	Monroe	35	0
327222	15306	1,355,150,475	1,269,490,819	1,250,856,629	1,206,817,739	NA	NA	NA	NA
327244	15343	468,619	399,365	468,619	399,365	NA	NA	NA	NA
327249	15368	88,194,026	81,539,201	88,194,026	81,539,201	NA	NA	NA	NA
327276	15380	34,687,106	33,725,008	34,687,106	33,725,008	Louisiana	Vermilion	121	3
327330	15431	139,799,028	131,987,852	139,799,028	131,987,852	Florida	Lee	107	2
327343	15436	1,694,121	1,400,016	1,694,121	1,400,016	Florida	Dixie	70	0
327351	15437	147,031	106,502	147,031	106,502	Florida	Brevard	93	1

**North Carolina
Residential Flood**

Response to North Carolina General Statutes § 58-36-15 (d2) (1)

EventID	Year	GU_Loss_wDS	GR_Loss_wDS	GU_Loss_xDS	GR_Loss_xDS	LandfallState	LandfallCounty	WindSpeed	SS_Intensity
327357	15437	1,972,163	1,667,236	1,972,163	1,667,236	NA	NA	NA	NA
327372	15491	5,497,979	4,802,981	5,497,979	4,802,981	Maine	York	86	1
327388	15498	537,167	402,768	537,167	402,768	NA	NA	NA	NA
327389	15498	6,698,965	5,901,423	6,698,965	5,901,423	Florida	Monroe	86	1
327414	15518	4,953,511	4,336,939	4,953,511	4,336,939	NA	NA	NA	NA
327436	15547	31,217,012	25,816,660	31,217,012	25,816,660	NA	NA	NA	NA
327453	15554	4,129,308	3,293,802	4,129,308	3,293,802	NA	NA	NA	NA
327483	15619	49,225	20,278	49,225	20,278	NA	NA	NA	NA
327502	15623	7,117,911	6,499,633	7,117,911	6,499,633	Massachusetts	Dukes	107	2
327503	15623	7,866,066	6,661,815	7,866,066	6,661,815	NA	NA	NA	NA
327511	15656	84,293,687	79,345,520	84,293,687	79,345,520	NA	NA	NA	NA
327526	15713	309,095,823	298,750,151	303,960,089	295,199,624	NA	NA	NA	NA
327528	15713	4,928,548	4,130,813	4,928,548	4,130,813	NA	NA	NA	NA
327532	15713	65,834,358	64,162,470	64,751,353	63,400,020	Alabama	Mobile	98	2
327558	15749	899,942	666,356	899,942	666,356	Florida	Collier	140	4
327573	15751	228,653	157,353	228,653	157,353	North Carolina	Carteret	59	0
327605	15779	329,385	228,687	329,385	228,687	Florida	Taylor	80	1
327609	15790	24,792,449	22,847,047	24,792,449	22,847,047	NA	NA	NA	NA
327650	15853	31,621	21,798	31,621	21,798	Florida	Martin	84	1
327651	15853	491,747,231	459,747,907	491,747,231	459,747,907	North Carolina	Brunswick	92	1
327657	15853	3,891,055	3,268,647	3,891,055	3,268,647	North Carolina	Carteret	83	1
327694	15890	10,763,889	10,074,375	10,763,889	10,074,375	South Carolina	Charleston	79	1
327709	15891	159,003,810	151,594,350	159,003,810	151,594,350	Florida	Monroe	98	2
327714	15893	183,210	167,322	183,210	167,322	Georgia	Liberty	95	1
327736	15926	147,628,462	132,758,377	147,628,462	132,758,377	Florida	Taylor	88	1
327763	15929	4,329,426	3,463,083	4,329,426	3,463,083	NA	NA	NA	NA
327794	15982	55,735,309	52,979,402	55,735,309	52,979,402	Florida	Franklin	85	1
327814	16023	4,262,060	3,651,183	4,262,060	3,651,183	North Carolina	Carteret	93	1
327816	16023	24,556,584	23,378,198	24,556,584	23,378,198	NA	NA	NA	NA
327827	16044	1,825,559	1,631,532	1,825,559	1,631,532	Florida	Saint Johns	91	1
327830	16044	2,110,414	1,896,283	2,110,414	1,896,283	NA	NA	NA	NA
327857	16061	1,996,056	1,931,043	1,871,296	1,854,481	NA	NA	NA	NA
327858	16061	16,917,689	15,118,752	16,574,927	14,787,617	Georgia	Liberty	100	2
327871	16073	45,940	24,616	45,940	24,616	South Carolina	Beaufort	116	3
327872	16073	1,356,092	1,128,977	1,356,092	1,128,977	NA	NA	NA	NA
327891	16076	229,776,153	210,521,544	229,776,153	210,521,544	South Carolina	Beaufort	75	1
327927	16128	87,420	48,855	87,420	48,855	NA	NA	NA	NA
327939	16138	58,035	33,426	58,035	33,426	NA	NA	NA	NA
328008	16252	381,706,123	352,687,777	335,732,330	326,143,709	Louisiana	Terrebonne	120	3
328009	16263	199,425	133,230	199,425	133,230	NA	NA	NA	NA
328018	16263	172,177,301	166,428,211	172,177,301	166,428,211	NA	NA	NA	NA
328022	16265	20,212,474	18,425,397	20,212,474	18,425,397	New York	Nassau	106	2
328055	16289	6,828,819	6,606,705	6,828,819	6,606,705	Florida	Monroe	104	2
328068	16290	2,089	98	2,089	98	NA	NA	NA	NA
328073	16290	24,892,808	22,420,085	24,892,808	22,420,085	North Carolina	Pender	107	2
328097	16337	557,428,594	498,087,709	556,848,383	497,548,949	Florida	Bay	86	1
328107	16338	292,625	260,716	292,625	260,716	NA	NA	NA	NA
328108	16338	34,549	16,142	34,549	16,142	Florida	Taylor	90	1
328131	16353	43,918,709	40,964,271	43,918,709	40,964,271	NA	NA	NA	NA
328159	16360	2,574,093	2,436,707	2,574,093	2,436,707	Florida	Monroe	118	3
328173	16397	388,527,314	374,271,133	388,527,314	374,271,133	North Carolina	Brunswick	107	2
328196	16416	1,745,595	1,492,168	1,745,595	1,492,168	Florida	Monroe	56	0
328232	16466	7,345,711	6,850,678	7,345,711	6,850,678	NA	NA	NA	NA
328237	16466	139,656,069	129,731,973	139,656,069	129,731,973	South Carolina	Georgetown	132	4
328263	16469	61,484,396	56,707,603	61,484,396	56,707,603	NA	NA	NA	NA
328266	16469	6,332	4,469	6,332	4,469	Alabama	Baldwin	80	1
328305	16594	20,993,844	18,561,746	20,993,844	18,561,746	Florida	Escambia	79	1
328316	16602	28,704,072	25,807,505	28,704,072	25,807,505	Florida	Monroe	138	4
328346	16655	293	207	293	207	Georgia	Camden	80	1
328398	16707	1,219,873,328	1,188,309,038	1,219,873,328	1,188,309,038	North Carolina	New Hanover	115	3
328417	16719	105,906	87,854	105,906	87,854	Florida	Brevard	63	0
328438	16721	9,232,885	8,110,364	9,232,885	8,110,364	Florida	Saint Johns	73	0
328461	16749	974,040	790,699	974,040	790,699	NA	NA	NA	NA

**North Carolina
Residential Flood**

Response to North Carolina General Statutes § 58-36-15 (d2) (1)

EventID	Year	GU_Loss_wDS	GR_Loss_wDS	GU_Loss_xDS	GR_Loss_xDS	LandfallState	LandfallCounty	WindSpeed	SS_Intensity
328485	16753	2,620	757	2,620	757	Maine	Washington	47	0
328492	16753	31,329	17,874	31,329	17,874	NA	NA	NA	NA
328499	16778	249	107	249	107	Florida	Taylor	80	1
328502	16778	15,636,128	13,803,007	15,636,128	13,803,007	North Carolina	Carteret	110	2
328512	16792	8,698,357	7,930,132	8,698,357	7,930,132	North Carolina	Carteret	57	0
328514	16797	11,686	6,377	11,686	6,377	NA	NA	NA	NA
328529	16797	1,035,578	896,629	1,035,578	896,629	NA	NA	NA	NA
328542	16802	75,593	59,220	75,593	59,220	Florida	Bay	148	4
328549	16805	2,248,433	2,201,274	2,248,433	2,201,274	Louisiana	Cameron	90	1
328591	16861	65,392,759	60,909,818	65,392,759	60,909,818	NA	NA	NA	NA
328604	16867	20,103,572	17,686,786	20,103,572	17,686,786	Virginia	Accomack	103	2
328613	16883	2,410,934	2,057,569	2,410,934	2,057,569	New York	Suffolk	75	1
328616	16883	192,330	156,880	192,330	156,880	NA	NA	NA	NA
328624	16889	1,435,991	1,307,793	1,435,991	1,307,793	NA	NA	NA	NA
328641	16921	178,462	106,708	176,684	105,324	NA	NA	NA	NA
328643	16921	1,424,092,518	1,305,276,827	1,378,452,879	1,266,160,922	North Carolina	Onslow	100	2
328654	16921	391,001,924	364,928,901	387,825,620	361,944,641	NA	NA	NA	NA
328659	16927	90,877,180	78,874,980	90,877,180	78,874,980	Florida	Monroe	85	1
328685	16936	693,038	484,174	693,038	484,174	NA	NA	NA	NA
328705	16992	415,649	340,324	415,649	340,324	Florida	Monroe	121	3
328713	16999	992,671,032	949,894,820	966,791,777	933,794,317	NA	NA	NA	NA
328738	17011	269,002,190	258,361,033	269,002,190	258,361,033	NA	NA	NA	NA
328744	17028	577,277	444,596	577,277	444,596	Louisiana	Plaquemines	90	1
328773	17051	50,194,977	44,453,007	50,194,977	44,453,007	NA	NA	NA	NA
328775	17051	6,904,752	6,113,771	6,904,752	6,113,771	South Carolina	Charleston	116	3
328810	17154	1,267,533,713	1,222,666,864	1,267,533,713	1,222,666,864	South Carolina	Georgetown	117	3
328814	17154	626,047,670	597,738,061	626,047,670	597,738,061	Florida	Monroe	29	0
328819	17154	5,022,046	4,588,832	5,022,046	4,588,832	NA	NA	NA	NA
328823	17170	54,633	33,539	54,633	33,539	Georgia	McIntosh	75	1
328834	17170	3,939	3,046	3,939	3,046	Florida	Escambia	91	1
328836	17170	924,232	832,207	924,232	832,207	Florida	Miami-Dade	145	4
328857	17181	2,180,242,227	2,002,185,081	1,923,903,864	1,849,959,140	NA	NA	NA	NA
328858	17181	6,966,950	6,558,619	6,208,075	5,885,989	NA	NA	NA	NA
328888	17196	18,455,138	17,690,966	18,455,138	17,690,966	NA	NA	NA	NA
328891	17196	115,340	84,162	115,340	84,162	NA	NA	NA	NA
328896	17219	1,428,633	1,272,283	1,428,633	1,272,283	Louisiana	Terrebonne	98	2
328900	17219	576,843	436,414	576,843	436,414	NA	NA	NA	NA
328927	17224	1,969,287,886	1,841,936,004	1,880,013,939	1,776,907,154	Florida	Martin	102	2
328944	17234	131,822,687	120,543,484	131,822,687	120,543,484	Florida	Monroe	117	3
328962	17244	1,544,592	1,376,615	1,544,592	1,376,615	Massachusetts	Barnstable	86	1
328979	17245	5,953,484	5,671,646	5,953,484	5,671,646	NA	NA	NA	NA
329003	17271	2,942,759	2,628,472	2,942,759	2,628,472	New York	Suffolk	98	2
329019	17272	606,821	512,462	606,821	512,462	NA	NA	NA	NA
329041	17285	99,017,626	87,264,183	99,017,626	87,264,183	North Carolina	Hyde	78	1
329050	17285	2,734,727	2,184,149	2,734,727	2,184,149	Florida	Monroe	66	0
329060	17295	3,928,851	3,365,285	3,928,851	3,365,285	South Carolina	Charleston	92	1
329070	17309	243,982	214,468	243,982	214,468	NA	NA	NA	NA
329085	17310	540,167	429,718	540,167	429,718	NA	NA	NA	NA
329119	17329	917,050	706,187	917,050	706,187	NA	NA	NA	NA
329138	17359	173,520,447	167,024,199	167,811,396	163,121,191	Florida	Guif	87	1
329141	17363	3,236,542	2,770,175	3,236,542	2,770,175	Florida	Citrus	45	0
329155	17365	3,929,627	3,269,325	3,929,627	3,269,325	Florida	Broward	86	1
329210	17429	11,686	8,952	11,686	8,952	Florida	Walton	87	1
329224	17438	760,253,060	735,991,459	760,253,060	735,991,459	NA	NA	NA	NA
329243	17543	96,341,910	92,770,343	96,341,910	92,770,343	NA	NA	NA	NA
329268	17563	32,973,953	31,727,742	32,973,953	31,727,742	NA	NA	NA	NA
329270	17563	54,063,168	50,420,524	54,063,168	50,420,524	Florida	Monroe	103	2
329281	17571	1,446	764	1,446	764	Massachusetts	Nantucket	88	1
329329	17597	16,758,937	14,725,322	16,758,937	14,725,322	NA	NA	NA	NA
329352	17605	6,446,460	5,609,073	6,446,460	5,609,073	NA	NA	NA	NA
329354	17605	3,915,856	3,732,557	3,915,856	3,732,557	Florida	Wakulla	70	0
329356	17605	5,879,479	5,382,689	5,879,479	5,382,689	Florida	Monroe	64	0
329380	17651	3,825,515,588	3,516,449,559	3,445,332,245	3,227,603,659	NA	NA	NA	NA

**North Carolina
Residential Flood**

Response to North Carolina General Statutes § 58-36-15 (d2) (1)

EventID	Year	GU_Loss_wDS	GR_Loss_wDS	GU_Loss_xDS	GR_Loss_xDS	LandfallState	LandfallCounty	WindSpeed	SS_Intensity
329427	17734	15,003,957	14,110,930	15,003,957	14,110,930	Florida	Bay	92	1
329433	17734	47,189,383	44,556,378	47,189,383	44,556,378	NA	NA	NA	NA
329463	17795	902,601	729,776	902,601	729,776	NA	NA	NA	NA
329497	17866	3,176,417	3,082,103	3,176,417	3,082,103	NA	NA	NA	NA
329502	17871	931,070	742,833	931,070	742,833	NA	NA	NA	NA
329509	17871	1,058,770,379	1,014,267,102	1,031,449,478	996,186,140	Georgia	McIntosh	77	1
329518	17879	16,082,959	14,036,350	16,082,959	14,036,350	NA	NA	NA	NA
329540	17902	565,071,430	549,070,279	565,071,430	549,070,279	North Carolina	New Hanover	120	3
329548	17970	52,743	43,632	52,743	43,632	South Carolina	Beaufort	92	1
329564	17978	24,493	10,315	24,463	10,295	Florida	Saint Lucie	108	2
329565	17978	603,711	486,535	593,707	477,363	Florida	Pasco	124	3
329571	17978	193,851	130,039	193,851	130,039	NA	NA	NA	NA
329604	18010	1,290	847	1,290	847	Florida	Bay	123	3
329622	18031	35,993,982	34,561,116	35,271,599	33,996,946	NA	NA	NA	NA
329627	18040	30,725	16,771	30,725	16,771	Georgia	Camden	113	3
329666	18057	81,893,729	73,285,660	81,893,729	73,285,660	North Carolina	New Hanover	98	2
329679	18077	56,151,247	50,361,604	56,151,247	50,361,604	NA	NA	NA	NA
329685	18077	98,821,758	93,103,201	98,821,758	93,103,201	Florida	Taylor	115	3
329694	18088	29,642,720	26,107,742	29,642,720	26,107,742	South Carolina	Georgetown	63	0
329703	18096	132,402,659	121,833,680	132,402,659	121,833,680	NA	NA	NA	NA
329720	18101	46,122	26,086	46,122	26,086	NA	NA	NA	NA
329738	18124	148,039	131,960	148,039	131,960	Florida	Escambia	156	4
329752	18149	60,410,045	58,790,571	60,410,045	58,790,571	Florida	Escambia	122	3
329777	18163	7,533,422,313	6,926,844,118	6,776,499,121	6,259,659,595	North Carolina	Brunswick	90	1
329810	18224	1,716,691,353	1,621,205,017	1,716,691,353	1,621,205,017	South Carolina	Horry	93	1
329811	18224	1,833,619	1,714,713	1,833,619	1,714,713	NA	NA	NA	NA
329819	18230	742,677,222	712,175,028	729,997,142	703,856,926	Florida	Saint Johns	105	2
329820	18230	317,482,489	307,329,175	312,037,288	304,094,720	Florida	Escambia	87	1
329824	18231	5,943	3,035	5,943	3,035	NA	NA	NA	NA
329837	18245	179,489,757	173,836,892	179,489,757	173,836,892	NA	NA	NA	NA
329847	18254	63,127,081	56,392,880	63,127,081	56,392,880	NA	NA	NA	NA
329859	18254	463,426	381,869	463,426	381,869	New York	Suffolk	96	2
329892	18284	4,435	879	4,435	879	Florida	Monroe	23	0
329929	18317	5,409	2,337	5,409	2,337	NA	NA	NA	NA
329930	18317	175	8	175	8	Massachusetts	Barnstable	81	1
329936	18317	393,278	327,778	393,278	327,778	NA	NA	NA	NA
329966	18331	2,380,214	2,125,627	2,380,214	2,125,627	NA	NA	NA	NA
329967	18331	179,107,642	169,150,774	179,107,642	169,150,774	NA	NA	NA	NA
330010	18399	954,597,836	868,759,576	910,624,349	831,000,957	Florida	Palm Beach	124	3
330027	18524	5,112,784	4,415,794	5,112,784	4,415,794	South Carolina	Beaufort	80	1
330058	18556	497,706	367,559	497,706	367,559	NA	NA	NA	NA
330061	18563	61,004,784	55,623,344	61,004,784	55,623,344	Florida	Flagler	114	3
330064	18563	8,375	3,869	8,375	3,869	Florida	Nassau	79	1
330090	18616	10,315,606	9,948,824	10,315,606	9,948,824	NA	NA	NA	NA
330097	18619	162,491,941	146,953,997	162,491,941	146,953,997	Florida	Monroe	55	0
330123	18628	1,392	648	1,392	648	NA	NA	NA	NA
330124	18628	17,520	8,056	17,520	8,056	New York	Suffolk	101	2
330132	18632	71,341,710	68,507,298	68,220,470	66,181,326	NA	NA	NA	NA
330138	18632	556,022	489,640	556,022	489,640	Florida	Levy	116	3
330150	18633	23,836	9,626	23,836	9,626	South Carolina	Charleston	94	1
330157	18633	86,118	45,826	86,118	45,826	Florida	Dixie	83	1
330173	18684	332,295,055	320,399,877	332,295,055	320,399,877	Florida	Palm Beach	29	0
330175	18684	12,235	8,303	12,235	8,303	Florida	Manatee	129	3
330181	18684	10,377	2,673	10,209	2,593	Maryland	Worcester	95	1
330234	18734	963,027,679	909,199,595	963,027,679	909,199,595	South Carolina	Horry	99	2
330236	18734	34,462,856	31,357,886	34,462,856	31,357,886	South Carolina	Charleston	100	2
330238	18734	200,184	150,189	200,184	150,189	Louisiana	Cameron	126	3
330240	18734	62,882	34,878	62,882	34,878	Virginia	Virginia Bea	58	0
330269	18745	449,427,943	425,842,079	442,080,381	419,592,898	NA	NA	NA	NA
330280	18753	178,206,121	164,142,658	172,517,798	158,692,512	North Carolina	New Hanover	85	1
330282	18753	59,549,914	54,882,303	59,549,914	54,882,303	New York	Suffolk	116	3
330302	18789	23,440	17,777	23,440	17,777	Massachusetts	Dukes	108	2
330305	18789	16,089,644	13,483,380	16,089,644	13,483,380	NA	NA	NA	NA

**North Carolina
Residential Flood**

Response to North Carolina General Statutes § 58-36-15 (d2) (1)

EventID	Year	GU_Loss_wDS	GR_Loss_wDS	GU_Loss_xDS	GR_Loss_xDS	LandfallState	LandfallCounty	WindSpeed	SS_Intensity
330312	18806	569,475,410	554,578,260	569,475,410	554,578,260	Florida	Brevard	74	1
330313	18806	578,370,672	560,998,032	578,344,351	560,972,544	North Carolina	Carteret	76	1
330324	18821	8,571,220	7,796,752	8,431,506	7,669,934	NA	NA	NA	NA
330328	18821	4,479,882	4,304,815	4,479,882	4,304,815	Florida	Palm Beach	140	4
330330	18821	581	164	581	164	Florida	Volusia	129	3
330337	18857	6,521,313	6,095,793	6,521,313	6,095,793	Georgia	Camden	117	3
330363	18874	5,412	2,721	5,412	2,721	NA	NA	NA	NA
330393	18944	541,826,376	511,120,718	541,826,376	511,120,718	North Carolina	Onslow	108	2
330407	18950	4,162,851	4,066,640	4,162,851	4,066,640	NA	NA	NA	NA
330426	18966	65,051	40,709	65,051	40,709	North Carolina	Carteret	46	0
330463	18989	1,366,230,131	1,276,386,724	1,240,921,107	1,201,656,078	Florida	Escambia	115	3
330466	18989	4,297,325,454	3,957,350,890	3,877,886,859	3,590,470,341	South Carolina	Horry	82	1
330476	18990	250	198	245	194	NA	NA	NA	NA
330498	18997	6,621,617	6,294,552	6,621,617	6,294,552	Florida	Franklin	141	4
330540	19064	1,496,452,957	1,417,167,867	1,471,483,024	1,400,573,078	NA	NA	NA	NA
330575	19093	4,231,966	3,615,632	4,231,966	3,615,632	Florida	Pasco	118	3
330583	19115	151,543,652	147,788,115	151,543,652	147,788,115	NA	NA	NA	NA
330602	19121	26,054,725	23,187,825	26,054,725	23,187,825	North Carolina	Hyde	92	1
330626	19163	143,029,940	134,507,948	143,029,940	134,507,948	South Carolina	Charleston	91	1
330627	19163	104,705,840	95,566,552	104,705,840	95,566,552	North Carolina	Carteret	105	2
330635	19167	7,407	1,809	7,407	1,809	NA	NA	NA	NA
330674	19192	39,886,779	35,779,839	39,886,779	35,779,839	NA	NA	NA	NA
330676	19192	39,145,766	34,414,298	39,145,766	34,414,298	NA	NA	NA	NA
330680	19200	498,544	376,523	498,544	376,523	NA	NA	NA	NA
330687	19200	773,983	659,087	773,983	659,087	NA	NA	NA	NA
330689	19200	597,552	523,284	597,552	523,284	NA	NA	NA	NA
330725	19227	48,997,619	44,091,040	48,997,619	44,091,040	Louisiana	Plaquemines	90	1
330743	19231	7,515,570	6,307,126	7,515,570	6,307,126	NA	NA	NA	NA
330752	19244	50,146,878	45,173,035	50,146,878	45,173,035	South Carolina	Charleston	112	3
330755	19244	955,913	837,044	955,913	837,044	NA	NA	NA	NA
330774	19256	104,136,204	97,051,851	104,136,204	97,051,851	New York	Suffolk	102	2
330795	19261	1,030,656,888	984,804,977	1,030,656,888	984,804,977	Florida	Monroe	86	1
330807	19281	5,597	1,862	5,597	1,862	Louisiana	Terrebonne	83	1
330844	19316	217,660	162,426	217,660	162,426	NA	NA	NA	NA
330866	19323	972,965,948	927,487,441	921,138,459	884,747,569	Florida	Monroe	158	5
330872	19343	395,613	366,641	384,844	356,704	NA	NA	NA	NA
330874	19343	3,129,352,042	2,873,558,599	3,009,568,258	2,766,674,917	North Carolina	Brunswick	91	1
330920	19356	1,446,325	1,040,184	1,446,325	1,040,184	Florida	Miami-Dade	126	3
330931	19407	23,030,515	21,360,135	23,030,515	21,360,135	NA	NA	NA	NA
331001	19473	36		36		NA	NA	NA	NA
331008	19473	100,088,433	90,666,126	100,088,433	90,666,126	North Carolina	Carteret	76	1
331017	19474	116,775	78,714	116,049	78,051	Florida	Charlotte	155	4
331031	19479	15,534,899	13,666,176	15,534,899	13,666,176	Florida	Monroe	83	1
331046	19495	3,968,122	3,618,922	3,968,122	3,618,922	New Jersey	Cape May	98	2
331051	19495	246,990	226,466	246,990	226,466	NA	NA	NA	NA
331060	19566	54		54		NA	NA	NA	NA
331099	19591	1,502,178	1,249,654	1,502,178	1,249,654	NA	NA	NA	NA
331179	19682	9,441,856	8,644,196	9,441,856	8,644,196	Florida	Taylor	105	2
331189	19682	64,668,020	62,244,632	64,615,107	62,205,079	Florida	Bay	73	0
331204	19729	1,422,577,061	1,365,122,169	1,393,529,100	1,342,786,318	Florida	Monroe	72	0
331211	19748	268,249	200,314	268,249	200,314	North Carolina	Brunswick	46	0
331214	19759	621,181,667	573,844,740	621,181,667	573,844,740	South Carolina	Charleston	81	1
331238	19762	18,228,067	16,939,792	18,228,067	16,939,792	NA	NA	NA	NA
331265	19781	235,722	212,905	235,607	212,823	Florida	Volusia	83	1
331286	19784	584,556	494,628	584,556	494,628	South Carolina	Charleston	80	1
331287	19786	97,992,221	94,574,195	96,519,287	93,458,095	NA	NA	NA	NA
331296	19786	43,327,854	39,649,644	43,327,854	39,649,644	Florida	Manatee	40	0
331301	19790	314,592,777	299,494,591	314,592,777	299,494,591	South Carolina	Georgetown	90	1
331315	19821	507,164	412,641	507,164	412,641	Florida	Monroe	115	3
331319	19835	1,456,301	1,249,762	1,456,301	1,249,762	NA	NA	NA	NA
331339	19841	129	25	129	25	Florida	Monroe	79	1
331382	19863	5,120,324	4,669,106	4,377,430	3,970,261	Florida	Pasco	103	2
331386	19863	7,561	3,692	7,561	3,692	NA	NA	NA	NA

**North Carolina
Residential Flood**

Response to North Carolina General Statutes § 58-36-15 (d2) (1)

EventID	Year	GU_Loss_wDS	GR_Loss_wDS	GU_Loss_xDS	GR_Loss_xDS	LandfallState	LandfallCounty	WindSpeed	SS_Intensity
331388	19863	110,716,609	103,478,135	95,483,850	88,696,957	North Carolina	Carteret	101	2
331390	19863	1,784	321	1,784	321	NA	NA	NA	NA
331392	19866	296,995,417	280,618,700	296,995,417	280,618,700	NA	NA	NA	NA
331394	19866	219,210	174,992	219,210	174,992	NA	NA	NA	NA
331409	19878	62,830,944	58,109,406	62,830,944	58,109,406	NA	NA	NA	NA
331412	19897	4,081,439	3,707,888	4,081,439	3,707,888	Florida	Pasco	112	3
331466	19978	2,194,072	1,906,454	2,194,072	1,906,454	NA	NA	NA	NA
331485	20000	7,988,385	7,600,199	7,775,322	7,398,735	NA	NA	NA	NA
331498	20026	2,461,350,179	2,317,616,712	2,341,917,438	2,240,008,832	Florida	Nassau	76	1
331504	20026	59,521,362	53,996,343	59,521,362	53,996,343	NA	NA	NA	NA
331535	20061	101,442,986	92,145,265	101,442,986	92,145,265	North Carolina	Hyde	99	2
331542	20061	2,044	486	2,044	486	Florida	Palm Beach	141	4
331549	20065	8,505,170	7,386,945	8,505,170	7,386,945	NA	NA	NA	NA
331565	20069	657,497	560,523	657,497	560,523	Maryland	Worcester	58	0
331602	20161	4,586,998	3,787,639	4,576,922	3,778,593	Georgia	Chatham	117	3
331603	20161	3,491,321	3,174,018	3,491,321	3,174,018	NA	NA	NA	NA
331659	20210	304,660,318	293,768,037	304,660,318	293,768,037	South Carolina	Beaufort	78	1
331719	20271	100,088,332	91,071,928	100,088,332	91,071,928	North Carolina	Carteret	102	2
331730	20290	1,554	669	1,554	669	NA	NA	NA	NA
331732	20290	91,222,389	88,333,023	91,222,389	88,333,023	NA	NA	NA	NA
331759	20372	19,654	16,613	19,654	16,613	NA	NA	NA	NA
331791	20408	471,849,743	456,526,350	471,849,743	456,526,350	Louisiana	Terrebonne	58	0
331807	20416	1,418,497,882	1,339,041,154	1,343,585,391	1,293,255,936	Louisiana	Plaquemines	83	1
331810	20416	84,052,745	76,591,823	81,635,260	74,271,822	North Carolina	Carteret	90	1
331893	20572	89,083,729	86,149,957	89,083,729	86,149,957	South Carolina	Horry	104	2
331904	20586	124	124	124	124	Florida	Monroe	41	0
331931	20595	390,119,542	374,388,060	390,119,542	374,388,060	North Carolina	Pender	109	2
331961	20653	3,149,694	2,928,822	3,149,694	2,928,822	NA	NA	NA	NA
331980	20670	45,548,344	40,958,950	45,548,344	40,958,950	Virginia	Northampton	102	2
331981	20670	762,459	675,994	762,459	675,994	New York	Suffolk	123	3
331982	20670	7,266,268	6,471,534	7,266,268	6,471,534	North Carolina	Currituck	103	2
331984	20670	6,608,318	5,535,634	6,608,318	5,535,634	NA	NA	NA	NA
331988	20670	1,180	777	1,180	777	Florida	Bay	122	3
331998	20671	19,732	11,989	19,732	11,989	NA	NA	NA	NA
332006	20708	309,017,948	300,445,874	309,017,948	300,445,874	Florida	Franklin	139	4
332022	20800	834,341,848	775,685,490	834,341,848	775,685,490	North Carolina	Brunswick	100	2
332028	20800	93,787	31,818	93,787	31,818	NA	NA	NA	NA
332046	20833	154,943	101,501	154,943	101,501	North Carolina	Dare	64	0
332056	20836	734,800,493	711,794,290	734,800,493	711,794,290	South Carolina	Charleston	115	3
332058	20836	99,647,679	90,974,151	99,647,679	90,974,151	North Carolina	Dare	85	1
332090	20875	5,894,216	4,973,361	5,894,216	4,973,361	NA	NA	NA	NA
332112	20912	135,683,888	125,495,266	135,683,888	125,495,266	NA	NA	NA	NA
332123	20916	86,820,878	81,227,396	86,820,878	81,227,396	North Carolina	Currituck	98	2
332161	20962	4,860,939	4,154,198	4,860,939	4,154,198	Louisiana	Vermilion	146	4
332166	20964	308,455,014	296,454,568	305,230,315	294,333,294	NA	NA	NA	NA
332179	20968	25,406,873	24,160,422	25,406,873	24,160,422	North Carolina	Dare	81	1
332194	21008	31,489,135	28,739,368	31,489,135	28,739,368	North Carolina	Carteret	110	2
332209	21042	240,263,732	229,709,631	235,575,692	226,056,070	South Carolina	Beaufort	141	4
332227	21064	10,111,934	8,915,495	10,111,934	8,915,495	Georgia	Camden	82	1
332266	21102	12,280	6,097	12,280	6,097	NA	NA	NA	NA
332267	21102	1,545,306	1,343,676	1,545,306	1,343,676	NA	NA	NA	NA
332269	21121	24,363,546	23,523,301	24,363,546	23,523,301	NA	NA	NA	NA
332280	21129	99,028,226	93,949,941	97,346,216	92,923,515	NA	NA	NA	NA
332299	21135	189,657,562	177,935,444	189,657,562	177,935,444	North Carolina	Dare	104	2
332301	21135	14,016,025	13,456,396	14,016,025	13,456,396	NA	NA	NA	NA
332332	21156	4,547,148	4,398,809	4,547,148	4,398,809	Louisiana	Cameron	76	1
332348	21183	1,398,199	1,143,674	1,398,199	1,143,674	NA	NA	NA	NA
332367	21193	510,226,652	491,728,493	510,226,652	491,728,493	South Carolina	Charleston	80	1
332386	21210	4,170,878	3,603,952	4,170,878	3,603,952	NA	NA	NA	NA
332444	21398	1,948,882	1,572,272	1,948,882	1,572,272	South Carolina	Beaufort	75	1
332447	21398	165,913	111,283	165,913	111,283	Florida	Charlotte	103	2
332476	21478	10,155	7,930	10,155	7,930	NA	NA	NA	NA
332477	21478	939	243	939	243	NA	NA	NA	NA

**North Carolina
Residential Flood**

Response to North Carolina General Statutes § 58-36-15 (d2) (1)

EventID	Year	GU_Loss_wDS	GR_Loss_wDS	GU_Loss_xDS	GR_Loss_xDS	LandfallState	LandfallCounty	WindSpeed	SS_Intensity
332494	21479	15,255	9,500	15,255	9,500	NA	NA	NA	NA
332527	21570	157,799	106,621	157,799	106,621	Florida	Taylor	104	2
332532	21570	471,378,507	453,880,955	471,378,507	453,880,955	Florida	Bay	86	1
332533	21570	6,080,838	5,546,065	6,080,838	5,546,065	Florida	Brevard	57	0
332542	21577	671,839	535,248	671,839	535,248	Florida	Duval	82	1
332544	21577	181,003,321	176,281,194	181,003,321	176,281,194	Florida	Franklin	87	1
332572	21593	332,816,269	318,277,405	332,816,269	318,277,405	Florida	Monroe	63	0
332576	21620	267,325,795	254,734,963	267,325,795	254,734,963	Florida	Monroe	160	5
332594	21638	665		665		North Carolina	Carteret	34	0
332595	21638	1,140,293	1,001,976	1,140,293	1,001,976	NA	NA	NA	NA
332604	21644	1,142	60	1,142	60	Rhode Island	Washington	81	1
332633	21703	38,951,869	35,754,310	38,951,869	35,754,310	South Carolina	Georgetown	91	1
332634	21703	339,862,497	327,153,051	339,862,375	327,152,941	NA	NA	NA	NA
332661	21767	2,072,150	1,738,967	2,072,150	1,738,967	NA	NA	NA	NA
332692	21835	633,362,970	603,837,582	599,532,846	583,631,059	Florida	Martin	76	1
332702	21861	271,194,157	261,738,402	265,324,544	258,017,362	NA	NA	NA	NA
332719	21898	802,122,357	778,431,690	802,122,357	778,431,690	NA	NA	NA	NA
332727	21901	908,421	882,374	908,421	882,374	Florida	Nassau	98	2
332728	21901	41,214,241	37,406,506	41,214,241	37,406,506	North Carolina	Pender	96	2
332734	21921	234,573,594	213,484,017	225,168,415	204,496,521	Florida	Monroe	109	2
332744	21921	878,378,331	841,847,615	871,840,941	837,122,217	North Carolina	Dare	103	2
332760	21954	3,213	717	3,213	717	Florida	Brevard	102	2
332764	21954	881,975,205	816,042,809	873,716,999	808,203,562	South Carolina	Charleston	97	2
332777	21960	298,994,550	288,254,413	293,918,965	284,861,584	Florida	Monroe	81	1
332788	21971	174,764	126,713	174,764	126,713	NA	NA	NA	NA
332794	21971	1,357,650	1,143,342	1,357,650	1,143,342	Florida	Charlotte	124	3
332813	22009	60,684	45,188	60,684	45,188	Florida	Okaloosa	79	1
332815	22020	433,856	363,522	433,856	363,522	NA	NA	NA	NA
332826	22024	123,254,588	112,532,546	119,583,963	108,958,927	Florida	Broward	162	5
332831	22037	155,496	120,395	155,496	120,395	Florida	Dixie	56	0
332836	22037	17,799,759	15,990,809	17,799,759	15,990,809	Florida	Pinellas	110	2
332842	22038	33,260	30,277	33,260	30,277	Florida	Monroe	52	0
332919	22132	122,316,280	112,334,529	122,316,280	112,334,529	North Carolina	Brunswick	90	1
332931	22135	247,484	202,120	247,484	202,120	Florida	Taylor	80	1
332957	22160	200,643	153,779	200,643	153,779	North Carolina	Dare	77	1
332968	22190	60,865	34,266	55,365	29,924	New Jersey	Cape May	116	3
333020	22252	32,135	21,867	32,135	21,867	Florida	Franklin	71	0
333039	22287	2,602,982	2,178,340	2,602,982	2,178,340	Florida	Saint Lucie	150	4
333051	22287	122,986,005	118,797,608	122,986,005	118,797,608	NA	NA	NA	NA
333058	22293	1,490,982	1,209,286	1,490,982	1,209,286	NA	NA	NA	NA
333081	22344	977,998	946,162	977,998	946,162	NA	NA	NA	NA
333092	22354	78,001	66,124	78,001	66,124	Rhode Island	Washington	81	1
333104	22360	10,736,265	9,215,275	10,736,265	9,215,275	NA	NA	NA	NA
333112	22360	753,743,081	734,252,803	753,743,081	734,252,803	Florida	Monroe	66	0
333134	22381	42,284,262	38,089,972	42,284,262	38,089,972	Georgia	McIntosh	98	2
333152	22393	1,172,952	961,634	1,172,952	961,634	NA	NA	NA	NA
333157	22401	212,773,444	202,519,681	212,773,444	202,519,681	South Carolina	Georgetown	93	1
333159	22401	476,589	333,223	461,447	320,686	Florida	Brevard	51	0
333166	22401	669,017,863	612,062,982	627,866,268	575,216,091	South Carolina	Georgetown	106	2
333167	22405	148	43	148	43	Florida	Monroe	65	0
333171	22405	1,614,651,007	1,530,364,055	1,588,993,341	1,512,521,001	NA	NA	NA	NA
333187	22422	209,537	161,700	209,537	161,700	Florida	Martin	131	4
333206	22431	6,023,826	5,428,455	6,023,826	5,428,455	Florida	Monroe	39	0
333217	22436	352,998	227,586	352,998	227,586	NA	NA	NA	NA
333243	22437	11,396,670	9,787,578	11,396,670	9,787,578	NA	NA	NA	NA
333256	22455	130,681	114,262	130,681	114,262	NA	NA	NA	NA
333263	22466	1,637,238	1,474,737	1,637,238	1,474,737	Florida	Palm Beach	85	1
333265	22466	111,516	79,725	111,516	79,725	North Carolina	Carteret	74	1
333270	22468	87,071,731	81,035,362	87,071,731	81,035,362	South Carolina	Charleston	103	2
333297	22500	2,937	518	2,937	518	New York	Suffolk	82	1
333300	22500	2,479,795	2,111,020	2,479,795	2,111,020	Georgia	McIntosh	65	0
333384	22629	8,870,601	7,663,435	8,870,601	7,663,435	Florida	Hernando	52	0
333406	22646	685,795,662	638,732,797	685,424,956	638,371,750	South Carolina	Beaufort	126	3

**North Carolina
Residential Flood**

Response to North Carolina General Statutes § 58-36-15 (d2) (1)

EventID	Year	GU_Loss_wDS	GR_Loss_wDS	GU_Loss_xDS	GR_Loss_xDS	LandfallState	LandfallCounty	WindSpeed	SS_Intensity
333418	22652	391,284	292,601	391,284	292,601	South Carolina	Charleston	76	1
333420	22652	53,580,748	51,458,079	53,580,748	51,458,079	Florida	Guif	87	1
333421	22652	236,566,352	220,481,257	236,566,352	220,481,257	North Carolina	Onslow	110	2
333512	22749	77,815	42,410	77,815	42,410	Maine	Washington	75	1
333513	22749	172,128,752	159,119,650	158,169,199	146,560,207	North Carolina	Dare	135	4
333525	22758	27,994,107	25,854,636	27,994,107	25,854,636	NA	NA	NA	NA
333527	22758	92,722,002	83,963,800	92,722,002	83,963,800	Florida	Taylor	96	2
333533	22762	22,367,260	20,340,642	22,367,260	20,340,642	Florida	Lee	63	0
333556	22864	275,636,532	257,728,407	275,636,532	257,728,407	North Carolina	Brunswick	94	1
333557	22864	73,215,292	68,048,094	73,215,292	68,048,094	Florida	Palm Beach	106	2
333561	22875	1,622,012,738	1,495,925,207	1,543,153,018	1,427,833,799	Virginia	Accomack	88	1
333568	22875	84,244,240	81,004,785	81,951,792	79,524,497	NA	NA	NA	NA
333588	22915	441,401	406,377	441,401	406,377	NA	NA	NA	NA
333634	22940	4,109	2,711	4,109	2,711	Alabama	Baldwin	110	2
333673	22973	460,987,905	433,150,122	460,987,905	433,150,122	North Carolina	Carteret	103	2
333687	22987	7,716,604	6,728,281	7,716,604	6,728,281	North Carolina	Carteret	76	1
333694	23001	288,547	239,096	288,547	239,096	NA	NA	NA	NA
333700	23001	17,334	7,764	17,334	7,764	NA	NA	NA	NA
333701	23001	6,381	1,904	6,381	1,904	Louisiana	Cameron	87	1
333781	23116	904,680,971	876,910,139	904,680,971	876,910,139	South Carolina	Horry	118	3
333787	23132	276,770,447	269,103,562	276,770,447	269,103,562	Georgia	McIntosh	80	1
333788	23132	2,353,608	2,264,396	2,353,608	2,264,396	NA	NA	NA	NA
333815	23181	6,989,238	6,549,920	6,989,238	6,549,920	Georgia	Glynn	114	3
333846	23199	2,124,485	1,579,478	2,124,485	1,579,478	NA	NA	NA	NA
333847	23199	347,432,523	334,738,211	347,432,523	334,738,211	Florida	Saint Lucie	40	0
333877	23250	414,189,326	394,686,498	389,726,810	378,364,557	NA	NA	NA	NA
333891	23254	14,476,199	12,102,945	14,476,199	12,102,945	NA	NA	NA	NA
333896	23255	262,764,833	244,817,231	262,764,833	244,817,231	North Carolina	Carteret	102	2
333897	23255	8,772,692	7,854,064	8,772,692	7,854,064	NA	NA	NA	NA
333934	23309	58,868,918	56,906,982	57,860,601	56,218,543	Florida	Escambia	77	1
333936	23309	3,578,241,384	3,298,393,924	3,419,355,902	3,155,008,057	South Carolina	Georgetown	81	1
333942	23322	4,154,878	3,549,555	4,154,878	3,549,555	South Carolina	Charleston	76	1
333988	23363	7,188,911	6,732,127	7,188,911	6,732,127	NA	NA	NA	NA
333989	23363	41,945,380	37,605,426	41,945,380	37,605,426	Mississippi	Jackson	58	0
334001	23372	8,095,500	7,102,206	8,095,500	7,102,206	Georgia	Camden	80	1
334004	23386	297,168	291,075	297,168	291,075	NA	NA	NA	NA
334039	23421	54,071	27,419	54,071	27,419	Florida	Franklin	83	1
334105	23556	103,611	88,433	103,611	88,433	Florida	Palm Beach	95	1
334129	23592	1,184,796	978,842	1,184,796	978,842	Virginia	Virginia Bea	85	1
334134	23592	8,780,724	8,117,933	8,780,724	8,117,933	NA	NA	NA	NA
334163	23625	14,104	9,667	14,104	9,667	NA	NA	NA	NA
334195	23642	11,706	10,219	11,706	10,219	South Carolina	Beaufort	79	1
334211	23648	319,051	227,559	318,393	226,989	Florida	Monroe	142	4
334224	23652	7,683,837	6,590,858	7,683,837	6,590,858	North Carolina	Carteret	92	1
334230	23652	673,779	417,483	673,779	417,483	Florida	Levy	127	3
334235	23671	372,605	369,630	372,605	369,630	Florida	Monroe	61	0
334257	23698	7,148,933	5,829,510	7,148,933	5,829,510	Florida	Monroe	81	1
334259	23698	37,057	21,192	37,057	21,192	NA	NA	NA	NA
334264	23710	17,614,853	15,352,521	17,614,853	15,352,521	Florida	Bay	92	1
334268	23710	574,775,448	535,305,058	560,710,815	522,497,921	Florida	Hernando	78	1
334283	23746	1,608,815	1,342,200	1,608,815	1,342,200	NA	NA	NA	NA
334291	23746	13,465,982	11,993,265	13,465,982	11,993,265	Florida	Citrus	81	1
334299	23747	1,832,969,906	1,799,304,152	1,832,969,906	1,799,304,152	South Carolina	Georgetown	110	2
334300	23747	4,321,146	3,869,917	4,321,146	3,869,917	New Jersey	Atlantic	102	2
334314	23765	71,836	49,209	71,836	49,209	NA	NA	NA	NA
334316	23765	4,962,790	4,189,498	4,962,790	4,189,498	North Carolina	Carteret	114	3
334332	23845	336,350	241,161	336,350	241,161	Florida	Taylor	108	2
334336	23845	440,644,455	428,945,083	440,644,455	428,945,083	Florida	Miami-Dade	88	1
334347	23862	53		53		NA	NA	NA	NA
334360	23875	289	7	289	7	South Carolina	Charleston	71	0
334371	23877	857,401,242	794,698,759	857,401,242	794,698,759	North Carolina	New Hanover	87	1
334382	23878	51,420,114	46,196,016	51,420,114	46,196,016	NA	NA	NA	NA
334384	23878	12,452,790	11,243,017	12,452,790	11,243,017	NA	NA	NA	NA

**North Carolina
Residential Flood**

Response to North Carolina General Statutes § 58-36-15 (d2) (1)

EventID	Year	GU_Loss_wDS	GR_Loss_wDS	GU_Loss_xDS	GR_Loss_xDS	LandfallState	LandfallCounty	WindSpeed	SS_Intensity
334386	23878	9,243,680	8,261,152	9,243,023	8,260,714	Florida	Miami-Dade	153	4
334388	23878	27,912	14,723	27,912	14,723	NA	NA	NA	NA
334406	23902	2,248,776	2,036,399	2,248,776	2,036,399	NA	NA	NA	NA
334409	23902	466,982,892	451,689,600	466,982,892	451,689,600	South Carolina	Georgetown	96	2
334410	23902	919,043	750,847	919,043	750,847	NA	NA	NA	NA
334417	23902	2,249,540	1,977,618	2,249,540	1,977,618	North Carolina	Dare	81	1
334418	23902	599,646,620	548,140,596	596,428,297	545,095,509	North Carolina	Carteret	80	1
334421	23910	53		53		NA	NA	NA	NA
334451	23938	25,255,461	21,960,617	25,255,461	21,960,617	Florida	Miami-Dade	128	3
334457	23948	681,147	587,402	681,147	587,402	NA	NA	NA	NA
334458	23948	5,946,289,956	5,427,745,919	5,344,716,562	4,892,873,086	South Carolina	Charleston	108	2
334459	23948	421,374,276	407,638,598	421,374,276	407,638,598	NA	NA	NA	NA
334506	24040	651,043	553,579	651,043	553,579	Delaware	Sussex	78	1
334511	24040	6,141,615	5,956,214	6,141,615	5,956,214	NA	NA	NA	NA
334543	24072	356,299	258,986	356,299	258,986	NA	NA	NA	NA
334545	24072	9,531	2,228	9,531	2,228	NA	NA	NA	NA
334580	24110	627,571	553,773	627,571	553,773	Florida	Nassau	87	1
334586	24126	54,519,865	51,968,482	54,519,865	51,968,482	NA	NA	NA	NA
334603	24178	2,365	1,551	2,365	1,551	NA	NA	NA	NA
334616	24186	10,194,549	9,092,666	9,580,189	8,500,820	North Carolina	Carteret	94	1
334622	24186	570,847,668	519,832,128	538,008,744	489,847,392	North Carolina	Pender	113	3
334625	24193	1,067,056	1,001,473	1,030,435	966,119	NA	NA	NA	NA
334696	24237	12,906,380	11,678,225	12,906,380	11,678,225	South Carolina	Beaufort	114	3
334707	24261	2,319,217	1,956,644	2,319,217	1,956,644	South Carolina	Beaufort	93	1
334731	24310	125,543,931	116,116,524	125,543,931	116,116,524	North Carolina	Onslow	103	2
334732	24310	3,153	1,329	3,153	1,329	NA	NA	NA	NA
334742	24310	803,604	601,703	803,604	601,703	Florida	Taylor	117	3
334749	24340	681,045,469	652,794,618	681,045,469	652,794,618	North Carolina	Brunswick	101	2
334813	24429	28,478,296	25,555,861	28,197,422	25,279,803	Florida	Broward	46	0
334909	24533	75,175,305	67,002,630	75,175,305	67,002,630	North Carolina	Onslow	63	0
334939	24539	169,815	120,473	169,815	120,473	NA	NA	NA	NA
334962	24572	3,480,917	3,084,172	3,480,917	3,084,172	New York	Suffolk	98	2
334966	24572	5,339,841	5,151,039	5,339,841	5,151,039	Georgia	Chatham	79	1
334985	24582	2,156,635	1,473,045	2,156,635	1,473,045	NA	NA	NA	NA
335007	24601	311,973,234	290,014,303	311,973,234	290,014,303	North Carolina	Brunswick	107	2
335015	24612	2,843,078	2,715,564	2,843,078	2,715,564	NA	NA	NA	NA
335023	24612	597,879,655	579,845,294	597,879,655	579,845,294	North Carolina	Carteret	101	2
335031	24621	34,814,124	31,207,398	34,814,124	31,207,398	North Carolina	Hyde	99	2
335039	24622	18,115	13,144	18,115	13,144	Florida	Gulf	80	1
335043	24622	462,506,196	443,658,767	462,506,196	443,658,767	Florida	Franklin	92	1
335068	24687	13,363	9,948	13,363	9,948	Florida	Taylor	34	0
335073	24754	75,697,973	67,596,517	75,697,973	67,596,517	Massachusetts	Nantucket	59	0
335078	24754	25		25		NA	NA	NA	NA
335080	24754	199,206	176,811	199,206	176,811	Florida	Nassau	114	3
335087	24755	11,239,641	10,430,263	11,239,641	10,430,263	North Carolina	Carteret	86	1
335115	24825	3,536	2,567	3,536	2,567	Florida	Gulf	68	0
335116	24825	6,149,852	5,483,681	6,149,852	5,483,681	NA	NA	NA	NA
335136	24837	1,289,878	1,209,359	1,289,878	1,209,359	Florida	Taylor	86	1
335149	24842	16,395,305	14,096,122	16,395,305	14,096,122	North Carolina	Hyde	111	3
335156	24842	42,585,764	39,577,450	42,585,764	39,577,450	NA	NA	NA	NA
335160	24843	8,316,266	7,990,309	8,316,266	7,990,309	NA	NA	NA	NA
335172	24843	88,204,198	84,899,708	84,828,385	82,708,446	Florida	Palm Beach	103	2
335175	24846	408,822,346	376,935,235	408,822,346	376,935,235	North Carolina	Brunswick	80	1
335201	24869	21,536,769	18,770,234	17,855,607	15,255,476	Louisiana	Cameron	75	1
335221	24875	1,226,670	1,030,589	1,208,348	1,014,190	Rhode Island	Washington	106	2
335223	24875	36,082,254	33,196,163	36,020,103	33,141,465	Georgia	McIntosh	87	1
335250	24918	11,500,186	10,020,365	11,500,186	10,020,365	South Carolina	Charleston	117	3
335264	24929	52,640,767	47,632,539	52,640,767	47,632,539	NA	NA	NA	NA
335287	24963	131,021,081	117,455,177	131,021,081	117,455,177	South Carolina	Charleston	107	2
335290	24963	298		298		NA	NA	NA	NA
335303	24967	4,540,152	4,159,160	4,539,960	4,159,022	New Jersey	Monmouth	79	1
335327	24981	232,802	179,458	228,474	175,459	South Carolina	Beaufort	115	3
335332	24981	7,885,092	7,691,388	7,885,092	7,691,388	Georgia	Chatham	97	2

**North Carolina
Residential Flood**

Response to North Carolina General Statutes § 58-36-15 (d2) (1)

EventID	Year	GU_Loss_wDS	GR_Loss_wDS	GU_Loss_xDS	GR_Loss_xDS	LandfallState	LandfallCounty	WindSpeed	SS_Intensity
335333	24981	241,699	182,603	241,581	182,514	Florida	Monroe	127	3
335356	25099	328,668	238,658	328,668	238,658	NA	NA	NA	NA
335360	25099	4,253,139	3,809,407	4,253,139	3,809,407	NA	NA	NA	NA
335376	25101	260,380,572	236,514,779	260,380,572	236,514,779	Florida	Dixie	46	0
335395	25102	503,789,327	487,966,705	503,789,327	487,966,705	Rhode Island	Washington	103	2
335409	25106	129	20	129	20	NA	NA	NA	NA
335496	25172	8,091,865	7,048,284	8,091,865	7,048,284	NA	NA	NA	NA
335501	25172	416,832,791	380,168,786	416,832,791	380,168,786	South Carolina	Charleston	126	3
335502	25172	17,677,226	15,958,293	17,677,226	15,958,293	South Carolina	Georgetown	58	0
335504	25182	6,675,907	5,890,904	6,675,907	5,890,904	North Carolina	Carteret	67	0
335528	25208	18,702,764	15,909,529	18,702,764	15,909,529	South Carolina	Charleston	116	3
335531	25208	829,869	659,439	829,869	659,439	Florida	Broward	140	4
335536	25208	69,505	64,881	69,505	64,881	NA	NA	NA	NA
335558	25232	8,454,460	7,801,800	8,454,460	7,801,800	NA	NA	NA	NA
335561	25232	3,307,321	2,800,675	3,307,321	2,800,675	Georgia	Glynn	100	2
335569	25235	7,786	2,744	7,786	2,744	NA	NA	NA	NA
335576	25240	16,964	5,523	16,964	5,523	NA	NA	NA	NA
335582	25240	2,124,021	1,994,392	2,124,021	1,994,392	Louisiana	Iberia	83	1
335584	25241	106,823,458	98,890,885	106,823,458	98,890,885	Florida	Pasco	29	0
335637	25275	50,106,336	45,710,377	50,106,336	45,710,377	NA	NA	NA	NA
335647	25288	39,066,813	33,713,082	39,066,813	33,713,082	NA	NA	NA	NA
335652	25288	763,295,874	740,637,388	763,295,874	740,637,388	North Carolina	Pender	81	1
335700	25339	1,021,393	803,524	1,021,393	803,524	NA	NA	NA	NA
335703	25339	26,945,074	23,294,789	26,945,074	23,294,789	NA	NA	NA	NA
335726	25362	3,093,136	2,474,307	3,093,136	2,474,307	Georgia	Liberty	73	0
335782	25410	132,383	87,556	132,383	87,556	NA	NA	NA	NA
335786	25410	745,382,949	720,957,142	745,382,949	720,957,142	Georgia	Camden	99	2
335818	25446	6,404,266	5,994,654	6,404,266	5,994,654	Florida	Saint Johns	111	3
335819	25446	2,728,546	2,313,000	2,728,546	2,313,000	NA	NA	NA	NA
335824	25446	8,764,514	7,633,349	8,764,514	7,633,349	North Carolina	Carteret	88	1
335848	25477	243,535,840	235,567,474	243,535,840	235,567,474	Georgia	Camden	114	3
335890	25512	2,685	1,550	2,685	1,550	Florida	Walton	40	0
335905	25526	20,131,725	17,341,296	20,131,725	17,341,296	South Carolina	Charleston	80	1
335925	25583	977,368	761,722	977,368	761,722	North Carolina	Carteret	82	1
335926	25583	61,501	31,965	61,501	31,965	Florida	Monroe	34	0
335943	25585	129,684	85,748	129,684	85,748	South Carolina	Charleston	74	1
335947	25585	74,606,271	67,596,988	74,606,271	67,596,988	North Carolina	Carteret	104	2
335950	25595	235,428,948	215,063,204	230,254,532	210,175,684	NA	NA	NA	NA
335956	25595	45,518,687	42,892,695	43,790,713	41,227,758	South Carolina	Beaufort	118	3
335957	25595	520,896,398	489,073,415	511,786,857	480,817,454	North Carolina	Brunswick	94	1
335966	25605	120,991,532	110,482,251	120,991,532	110,482,251	NA	NA	NA	NA
335979	25605	386,304,402	355,716,539	386,304,402	355,716,539	South Carolina	Charleston	96	2
335983	25605	1,011,719	923,828	1,011,719	923,828	NA	NA	NA	NA
336002	25633	132,065,836	126,827,103	132,065,836	126,827,103	Florida	Taylor	34	0
336010	25633	7,659,778	6,663,099	7,659,778	6,663,099	Florida	Monroe	109	2
336017	25664	117,840	65,180	117,840	65,180	Florida	Franklin	79	1
336033	25708	372	214	372	214	NA	NA	NA	NA
336038	25708	36,727	27,012	36,727	27,012	NA	NA	NA	NA
336056	25726	100,751,979	92,516,186	100,751,979	92,516,186	Florida	Monroe	121	3
336061	25728	123,594,008	115,127,181	123,594,008	115,127,181	Delaware	Sussex	115	3
336103	25766	85,759,646	79,131,132	85,759,646	79,131,132	Florida	Dixie	77	1
336123	25774	25,067,983	22,824,740	25,067,983	22,824,740	Florida	Taylor	87	1
336144	25824	26,458,701	23,352,682	26,458,701	23,352,682	New York	Nassau	88	1
336145	25824	57,071,063	55,084,980	57,071,063	55,084,980	Georgia	McIntosh	97	2
336166	25867	1,038,155	904,118	1,038,155	904,118	Massachusetts	Nantucket	84	1
336180	25909	213,641	186,402	213,641	186,402	NA	NA	NA	NA
336183	25909	135,492	91,067	135,492	91,067	NA	NA	NA	NA
336188	25909	66,372	61,195	66,372	61,195	NA	NA	NA	NA
336191	25909	20,707	15,145	20,707	15,145	NA	NA	NA	NA
336192	25913	4,424,085,900	4,063,689,745	4,083,693,468	3,767,518,886	South Carolina	Horry	97	2
336197	25913	5,960,194	5,124,952	5,803,463	4,973,434	North Carolina	Dare	104	2
336245	25933	54,006	47,078	54,006	47,078	Rhode Island	Washington	89	1
336256	25950	69,177,312	63,178,068	69,177,312	63,178,068	Georgia	McIntosh	100	2

**North Carolina
Residential Flood**

Response to North Carolina General Statutes § 58-36-15 (d2) (1)

EventID	Year	GU_Loss_wDS	GR_Loss_wDS	GU_Loss_xDS	GR_Loss_xDS	LandfallState	LandfallCounty	WindSpeed	SS_Intensity
336281	25966	44,843,593	41,448,709	43,675,418	40,372,761	Florida	Pinellas	156	4
336283	25966	33,255	22,949	33,255	22,949	Massachusetts	Dukes	79	1
336288	25985	773,536	670,681	773,536	670,681	NA	NA	NA	NA
336296	25996	7,227	2,386	7,227	2,386	Florida	Monroe	71	0
336306	26019	215,659,426	204,979,053	200,556,730	194,717,004	Florida	Gulf	126	3
336307	26019	62,412,322	56,286,237	60,342,111	54,347,194	South Carolina	Charleston	79	1
336309	26019	3,153,861	2,878,214	2,973,979	2,703,701	Florida	Miami-Dade	52	0
336322	26024	117	50	117	50	Florida	Taylor	108	2
336338	26025	11,891	3,843	11,891	3,843	Florida	Palm Beach	103	2
336339	26031	548,556	411,833	548,556	411,833	NA	NA	NA	NA
336356	26032	4,377,388	4,052,938	4,377,388	4,052,938	NA	NA	NA	NA
336373	26062	307,161	306,341	307,161	306,341	NA	NA	NA	NA
336382	26067	402,144,546	375,683,387	402,144,546	375,683,387	North Carolina	Carteret	114	3
336391	26067	461,788	375,558	461,788	375,558	NA	NA	NA	NA
336392	26067	1,016,194	784,494	1,016,194	784,494	NA	NA	NA	NA
336404	26090	2,622,471	2,376,892	2,622,471	2,376,892	New York	Suffolk	108	2
336410	26090	10,607	6,614	10,607	6,614	NA	NA	NA	NA
336439	26143	120,057,246	112,724,421	120,057,246	112,724,421	South Carolina	Beaufort	90	1
336448	26198	177,756	127,101	177,756	127,101	NA	NA	NA	NA
336451	26198	3,957,619,213	3,582,651,295	3,481,214,195	3,172,453,371	NA	NA	NA	NA
336460	26198	48,405	25,255	48,405	25,255	Massachusetts	Dukes	67	0
336490	26229	1,324,131	1,205,601	1,324,131	1,205,601	South Carolina	Charleston	79	1
336513	26244	3,150,091	2,551,213	3,102,831	2,506,386	North Carolina	Hyde	69	0
336518	26244	345,427,959	331,739,303	339,706,537	327,957,066	Massachusetts	Barnstable	124	3
336528	26263	568,363	493,826	568,363	493,826	New Jersey	Ocean	102	2
336534	26268	30,569,956	27,694,753	30,569,956	27,694,753	Florida	Monroe	107	2
336535	26268	321,549,443	310,960,585	321,549,443	310,960,585	NA	NA	NA	NA
336537	26268	7,627	3,365	7,627	3,365	Florida	Palm Beach	78	1
336550	26298	1,556	163	1,556	163	Florida	Martin	156	4
336562	26304	17,664,372	16,188,093	17,657,938	16,182,770	Florida	Monroe	137	4
336564	26304	156	40	156	40	NA	NA	NA	NA
336580	26305	2,120,931	1,843,095	2,120,931	1,843,095	Florida	Monroe	75	1
336582	26305	312,053,536	301,241,287	312,053,536	301,241,287	Florida	Citrus	81	1
336591	26307	8,555,194	7,283,038	8,399,496	7,135,611	Florida	Monroe	134	4
336595	26307	15,734,875	13,539,081	15,734,875	13,539,081	NA	NA	NA	NA
336619	26330	228,436	152,470	228,436	152,470	NA	NA	NA	NA
336631	26339	320,396,753	301,260,246	320,396,753	301,260,246	North Carolina	Carteret	122	3
336648	26357	54,957,300	49,650,975	54,957,300	49,650,975	Florida	Citrus	119	3
336659	26362	25,878,249	23,704,765	25,878,249	23,704,765	Florida	Saint Johns	109	2
336662	26362	3,841,699	3,078,788	3,661,076	2,914,103	NA	NA	NA	NA
336668	26362	11,612,858	10,141,476	11,532,513	10,065,132	Florida	Bay	116	3
336684	26379	19,368	13,293	19,368	13,293	NA	NA	NA	NA
336685	26379	71,218	45,404	71,075	45,277	New York	Suffolk	115	3
336688	26379	678,460	514,125	678,460	514,125	NA	NA	NA	NA
336718	26470	153,104,567	139,753,300	141,114,572	128,268,856	North Carolina	Carteret	82	1
336730	26475	134,862	109,729	134,862	109,729	North Carolina	Carteret	75	1
336747	26500	58,148,757	56,568,017	58,148,757	56,568,017	Florida	Taylor	85	1
336779	26520	2,627,754	2,210,548	2,627,754	2,210,548	Florida	Monroe	101	2
336799	26562	878,815	617,173	878,815	617,173	NA	NA	NA	NA
336803	26565	2,030,366	1,748,046	2,030,366	1,748,046	Florida	Levy	34	0
336806	26565	17,675,942	15,561,127	17,327,292	15,220,630	New York	Suffolk	120	3
336811	26565	85,319,257	77,602,252	85,307,004	77,590,829	North Carolina	Carteret	90	1
336818	26622	1,953,011,612	1,913,383,192	1,953,011,612	1,913,383,192	North Carolina	Carteret	125	3
336883	26664	25,912	13,864	25,912	13,864	North Carolina	Carteret	71	0
336902	26675	44,320,878	40,799,620	44,320,878	40,799,620	Alabama	Mobile	79	1
336908	26675	1,327,843	1,262,150	1,327,843	1,262,150	NA	NA	NA	NA
336914	26679	648,500,679	624,390,494	648,500,679	624,390,494	South Carolina	Georgetown	80	1
336922	26688	369,552	287,385	369,552	287,385	Florida	Monroe	111	3
336927	26688	1,314	739	1,314	739	NA	NA	NA	NA
336930	26701	176,597	122,664	176,597	122,664	Virginia	Accomack	58	0
336950	26706	245,525,985	222,469,107	245,525,985	222,469,107	Florida	Monroe	107	2
336953	26706	3,157,745	2,915,853	3,157,745	2,915,853	NA	NA	NA	NA
336976	26710	40,486	21,991	40,486	21,991	NA	NA	NA	NA

**North Carolina
Residential Flood**

Response to North Carolina General Statutes § 58-36-15 (d2) (1)

EventID	Year	GU_Loss_wDS	GR_Loss_wDS	GU_Loss_xDS	GR_Loss_xDS	LandfallState	LandfallCounty	WindSpeed	SS_Intensity
336977	26710	48		48		Florida	Monroe	86	1
336980	26710	6,596,105	5,934,708	6,596,105	5,934,708	Louisiana	Terrebonne	76	1
336993	26757	16,249	15,240	16,249	15,240	NA	NA	NA	NA
337010	26783	211,313	189,135	211,313	189,135	Rhode Island	Washington	75	1
337030	26802	148,653,244	137,958,621	148,653,244	137,958,621	Florida	Bay	88	1
337042	26838	27,734,247	25,936,607	27,734,247	25,936,607	NA	NA	NA	NA
337045	26838	37,715	16,864	37,715	16,864	New York	Suffolk	57	0
337074	26864	87,766,303	80,381,148	86,226,710	78,889,071	North Carolina	Dare	101	2
337111	26887	177	98	177	98	Massachusetts	Nantucket	90	1
337133	26924	3,185,806	2,513,643	3,185,806	2,513,643	Florida	Brevard	74	1
337134	26924	113,953	86,373	113,953	86,373	NA	NA	NA	NA
337151	26929	820,029,091	785,889,043	783,716,980	763,545,061	NA	NA	NA	NA
337166	26941	58,404,099	56,392,611	57,986,804	56,101,184	Florida	Bay	83	1
337169	26974	4,441,286	4,175,973	4,441,286	4,175,973	NA	NA	NA	NA
337182	26978	346,650,203	334,756,033	346,650,203	334,756,033	New York	Suffolk	122	3
337206	27015	80,058,980	75,437,850	80,058,980	75,437,850	New York	Suffolk	81	1
337219	27025	6,881,790	6,109,496	6,881,790	6,109,496	Florida	Collier	40	0
337248	27104	196,907	122,896	196,907	122,896	North Carolina	Carteret	76	1
337258	27125	338,896,877	321,511,947	338,896,877	321,511,947	Florida	Taylor	114	3
337267	27132	2,147,918	1,960,233	2,147,918	1,960,233	NA	NA	NA	NA
337273	27146	17,946,994	16,442,784	17,946,994	16,442,784	North Carolina	Carteret	100	2
337300	27160	1,238,671,429	1,196,240,605	1,238,671,429	1,196,240,605	North Carolina	Carteret	140	4
337302	27179	2,715,056	2,107,443	2,715,056	2,107,443	Florida	Dixie	57	0
337308	27179	135,297,027	131,045,037	135,297,027	131,045,037	Florida	Martin	158	5
337317	27192	593,018,263	533,222,348	593,018,263	533,222,348	Florida	Wakulla	90	1
337329	27193	105,324,216	95,328,014	105,324,216	95,328,014	South Carolina	Charleston	75	1
337345	27208	486,331	441,476	486,331	441,476	Florida	Duval	78	1
337357	27238	426,499	231,637	426,499	231,637	Florida	Monroe	120	3
337397	27268	121,500,282	113,215,469	121,500,282	113,215,469	South Carolina	Charleston	108	2
337440	27312	3,628,836	3,056,659	3,628,836	3,056,659	Florida	Monroe	57	0
337466	27337	39,018,384	35,953,559	39,018,384	35,953,559	Florida	Taylor	59	0
337491	27349	1,985,168,896	1,820,644,558	1,899,054,665	1,746,399,928	Georgia	Chatham	111	3
337517	27437	2,768,713	2,706,744	2,768,713	2,706,744	Florida	Taylor	105	2
337539	27480	15,481	11,489	15,481	11,489	NA	NA	NA	NA
337564	27494	139,148,075	130,267,737	139,148,075	130,267,737	Florida	Manatee	132	4
337567	27494	1,351,587	1,172,721	1,351,587	1,172,721	New Jersey	Cape May	99	2
337611	27507	10,510	6,428	10,510	6,428	NA	NA	NA	NA
337643	27583	81,094,581	76,966,414	81,094,581	76,966,414	South Carolina	Beaufort	113	3
337655	27585	107,774,725	98,126,418	106,642,473	97,120,240	NA	NA	NA	NA
337658	27585	16,447,710	14,606,794	16,044,285	14,217,659	Florida	Dixie	128	3
337669	27614	4,982,653	4,138,119	4,388,189	3,610,921	Florida	Pinellas	108	2
337671	27614	3,535,856	3,102,926	3,535,856	3,102,926	NA	NA	NA	NA
337673	27614	100,322,143	91,076,715	94,851,168	85,880,228	Florida	Monroe	67	0
337684	27621	3,549,088	2,779,482	3,549,088	2,779,482	NA	NA	NA	NA
337688	27621	5,146,541	4,202,191	4,753,644	3,840,463	Georgia	Camden	47	0
337727	27649	3,304,592	2,790,426	3,304,592	2,790,426	North Carolina	Dare	95	1
337746	27671	640,681,038	597,729,278	630,435,062	588,816,611	North Carolina	Brunswick	80	1
337753	27672	215,739	162,849	212,190	159,655	NA	NA	NA	NA
337754	27672	850,240	720,049	849,631	719,505	NA	NA	NA	NA
337762	27679	101,802	63,508	101,802	63,508	Florida	Taylor	85	1
337770	27679	1,458	517	1,458	517	NA	NA	NA	NA
337789	27693	27,509,855	25,003,140	27,509,511	25,002,812	Florida	Sarasota	140	4
337832	27768	7,452,658	6,395,761	7,452,658	6,395,761	Florida	Taylor	109	2
337834	27768	52,598	46,042	52,598	46,042	Massachusetts	Dukes	102	2
337861	27780	30,996	19,676	30,996	19,676	NA	NA	NA	NA
337864	27790	1,915,349	1,737,151	1,915,349	1,737,151	NA	NA	NA	NA
337872	27797	131,856,516	126,036,221	131,856,516	126,036,221	Louisiana	Saint Mary	85	1
337892	27801	570,889	470,706	570,889	470,706	North Carolina	Carteret	57	0
337947	27874	40,936	40,201	40,936	40,201	NA	NA	NA	NA
337950	27874	266,696,191	254,456,049	266,696,191	254,456,049	North Carolina	Dare	97	2
337957	27886	1,100,124	931,493	1,100,124	931,493	New York	Suffolk	98	2
337986	27909	23,310,854	20,750,555	23,310,854	20,750,555	North Carolina	Carteret	106	2
337996	27909	640,734,750	618,344,136	630,048,689	611,804,382	NA	NA	NA	NA

**North Carolina
Residential Flood**

Response to North Carolina General Statutes § 58-36-15 (d2) (1)

EventID	Year	GU_Loss_wDS	GR_Loss_wDS	GU_Loss_xDS	GR_Loss_xDS	LandfallState	LandfallCounty	WindSpeed	SS_Intensity
337997	27909	97,165,944	91,794,726	97,165,944	91,794,726	Florida	Okaloosa	148	4
338009	27919	200,398	177,897	200,398	177,897	Florida	Monroe	149	4
338052	27941	70,248,316	64,677,740	69,890,536	64,350,983	Florida	Broward	144	4
338063	27948	1,353,840	1,065,651	1,353,840	1,065,651	Florida	Taylor	80	1
338091	27967	144,837,126	132,535,667	144,837,126	132,535,667	NA	NA	NA	NA
338109	28003	32,199	12,696	32,199	12,696	Georgia	McIntosh	81	1
338123	28023	436,691,399	392,494,894	436,691,399	392,494,894	Florida	Palm Beach	100	2
338125	28023	27,433,580	26,298,486	27,433,580	26,298,486	Louisiana	Saint Mary	74	1
338151	28030	328		328		North Carolina	Dare	23	0
338166	28040	203,651	163,739	203,651	163,739	Florida	Miami-Dade	115	3
338170	28040	8,339	6,573	8,339	6,573	Florida	Monroe	122	3
338183	28049	21,994,433	19,761,794	21,994,433	19,761,794	Florida	Citrus	109	2
338184	28049	1,101,858,521	1,078,433,182	1,101,858,521	1,078,433,182	South Carolina	Horry	99	2
338214	28062	92,585,528	84,880,237	92,585,528	84,880,237	North Carolina	Carteret	104	2
338233	28129	24,575	21,666	24,575	21,666	Louisiana	Cameron	127	3
338247	28133	110	43	110	43	Florida	Monroe	65	0
338265	28159	54,211,582	50,403,935	54,211,582	50,403,935	New Jersey	Atlantic	100	2
338293	28200	8,132,922	7,124,023	8,132,922	7,124,023	North Carolina	Dare	85	1
338334	28273	3,439	1,678	3,439	1,678	NA	NA	NA	NA
338381	28304	26,087	13,718	26,087	13,718	NA	NA	NA	NA
338409	28336	961,929	899,305	961,929	899,305	NA	NA	NA	NA
338417	28336	502,537,781	483,647,136	497,494,116	479,855,008	NA	NA	NA	NA
338422	28336	1,458,888,384	1,377,389,383	1,410,226,302	1,338,568,153	North Carolina	Brunswick	104	2
338427	28348	44,751	31,421	44,751	31,421	Florida	Monroe	100	2
338430	28348	38,495,639	35,525,201	38,495,639	35,525,201	Louisiana	Lafourche	80	1
338460	28375	1,932,284	1,788,306	1,932,284	1,788,306	Florida	Dixie	40	0
338463	28375	354	60	354	60	NA	NA	NA	NA
338465	28382	14,500,285	13,530,481	14,500,285	13,530,481	NA	NA	NA	NA
338473	28383	25,292,097	22,718,425	25,292,097	22,718,425	NA	NA	NA	NA
338488	28386	436	76	436	76	NA	NA	NA	NA
338529	28415	39,668	24,718	39,668	24,718	NA	NA	NA	NA
338531	28415	5,376,587	4,771,182	5,376,587	4,771,182	North Carolina	Carteret	69	0
338540	28415	252,183,763	230,704,817	252,183,763	230,704,817	North Carolina	Carteret	83	1
338548	28416	6,533,549	6,117,576	6,533,549	6,117,576	NA	NA	NA	NA
338585	28472	1,545,818	1,289,505	1,545,818	1,289,505	NA	NA	NA	NA
338629	28488	45,003,295	40,595,518	45,003,295	40,595,518	North Carolina	Dare	122	3
338635	28491	18,575,441	18,182,905	18,575,441	18,182,905	Florida	Walton	83	1
338638	28491	6,897	1,696	6,897	1,696	NA	NA	NA	NA
338653	28497	29,342,925	26,536,353	29,342,925	26,536,353	South Carolina	Georgetown	101	2
338658	28513	66,734	41,782	66,734	41,782	Florida	Okaloosa	85	1
338661	28513	70,887,441	68,171,389	70,153,445	67,719,488	Florida	Monroe	131	4
338669	28513	198,742,907	190,508,713	198,742,907	190,508,713	Georgia	Glynn	96	2
338672	28527	82,276,285	76,436,747	82,276,285	76,436,747	NA	NA	NA	NA
338673	28527	787,186,791	740,775,778	787,186,791	740,775,778	North Carolina	New Hanover	131	4
338687	28553	672,112,486	651,646,607	672,112,486	651,646,607	NA	NA	NA	NA
338750	28627	125,583	107,868	125,583	107,868	Florida	Saint Lucie	112	3
338759	28629	7,257,504	6,336,524	7,257,504	6,336,524	North Carolina	Carteret	92	1
338778	28641	93,479,295	86,101,745	93,479,295	86,101,745	North Carolina	Dare	109	2
338787	28648	7,114	3,541	7,114	3,541	Georgia	Camden	114	3
338817	28716	562,737	477,403	562,737	477,403	North Carolina	Carteret	54	0
338826	28717	1,596,301,962	1,526,175,531	1,570,311,223	1,506,309,771	South Carolina	Georgetown	115	3
338888	28803	267,050	234,105	267,050	234,105	NA	NA	NA	NA
338901	28826	48,733,572	43,457,093	48,733,572	43,457,093	NA	NA	NA	NA
338910	28826	352,284	296,535	352,284	296,535	Florida	Monroe	142	4
338915	28864	661,839,869	637,450,074	661,839,869	637,450,074	South Carolina	Georgetown	122	3
338924	28864	19,866	9,009	19,866	9,009	NA	NA	NA	NA
338951	28896	2,069,085	1,950,588	2,069,085	1,950,588	NA	NA	NA	NA
338995	28938	253,866,082	231,545,903	253,866,082	231,545,903	North Carolina	New Hanover	58	0
339004	28942	7,534,306	7,031,003	7,459,770	6,960,839	Florida	Palm Beach	114	3
339005	28942	1,454,424	1,284,307	1,453,149	1,283,224	Florida	Monroe	93	1
339022	28969	28,592,137	25,153,941	28,592,137	25,153,941	Florida	Levy	57	0
339033	28974	3,314	990	3,314	990	South Carolina	Charleston	92	1
339043	28990	41,832,937	37,280,090	41,832,937	37,280,090	South Carolina	Georgetown	113	3

**North Carolina
Residential Flood**

Response to North Carolina General Statutes § 58-36-15 (d2) (1)

EventID	Year	GU_Loss_wDS	GR_Loss_wDS	GU_Loss_xDS	GR_Loss_xDS	LandfallState	LandfallCounty	WindSpeed	SS_Intensity
339050	28990	1,508,246	1,244,187	1,508,246	1,244,187	NA	NA	NA	NA
339061	29008	434,777,459	395,030,722	434,777,459	395,030,722	North Carolina	Dare	46	0
339072	29019	121,537	111,984	121,537	111,984	Florida	Palm Beach	128	3
339113	29065	5,579	3,956	5,579	3,956	NA	NA	NA	NA
339158	29151	14,090	10,450	14,090	10,450	NA	NA	NA	NA
339159	29151	5,846	1,470	5,846	1,470	NA	NA	NA	NA
339196	29165	119,377,630	111,245,541	119,377,630	111,245,541	NA	NA	NA	NA
339199	29165	1,475,368	1,304,699	1,475,368	1,304,699	NA	NA	NA	NA
339230	29219	89,850,778	86,934,859	89,850,778	86,934,859	South Carolina	Charleston	79	1
339231	29219	1,182,447	1,039,865	1,182,447	1,039,865	NA	NA	NA	NA
339241	29227	70,486,076	68,232,060	69,848,371	67,747,083	Louisiana	Saint Bernar	76	1
339261	29237	1,199,988	1,058,599	1,199,988	1,058,599	NA	NA	NA	NA
339267	29237	9,762,213	8,661,681	9,762,213	8,661,681	NA	NA	NA	NA
339284	29246	41,556	21,629	41,556	21,629	NA	NA	NA	NA
339313	29305	1,971,548	1,711,649	1,971,548	1,711,649	New York	Nassau	81	1
339314	29305	546,039,040	528,844,024	546,039,040	528,844,024	Florida	Collier	122	3
339316	29305	7,533	4,972	7,533	4,972	NA	NA	NA	NA
339320	29305	33,011,249	29,820,711	33,011,249	29,820,711	North Carolina	Brunswick	77	1
339327	29309	212,996	197,303	212,996	197,303	NA	NA	NA	NA
339329	29322	1,376	808	1,376	808	Georgia	Glynn	77	1
339334	29322	80,326,352	73,593,498	80,326,352	73,593,498	North Carolina	Pender	119	3
339351	29359	48,248,253	45,984,048	48,248,253	45,984,048	Florida	Palm Beach	146	4
339363	29403	324	98	324	98	Maine	Sagadahoc	34	0
339370	29418	6,758,089	6,092,872	6,758,089	6,092,872	NA	NA	NA	NA
339373	29418	21,203,262	19,860,350	21,203,262	19,860,350	NA	NA	NA	NA
339399	29478	3,186,570	2,471,237	3,186,570	2,471,237	NA	NA	NA	NA
339411	29494	345,870	291,983	345,870	291,983	Florida	Monroe	64	0
339424	29506	339,337,917	325,337,008	339,337,917	325,337,008	Rhode Island	Washington	76	1
339439	29521	353	19	353	19	NA	NA	NA	NA
339445	29527	5,564,338	4,773,588	5,564,338	4,773,588	South Carolina	Charleston	82	1
339459	29527	59,817,331	56,182,568	59,817,331	56,182,568	Florida	Monroe	69	0
339460	29527	3,181,418	2,939,426	3,181,418	2,939,426	NA	NA	NA	NA
339472	29548	16,843	12,494	16,843	12,494	Louisiana	Cameron	82	1
339542	29613	701,674	567,502	701,674	567,502	NA	NA	NA	NA
339581	29655	49,578	28,337	49,578	28,337	NA	NA	NA	NA
339609	29667	41,654	23,848	41,654	23,848	NA	NA	NA	NA
339623	29735	101,410	72,961	101,410	72,961	South Carolina	Georgetown	84	1
339629	29735	2,994	1,183	2,994	1,183	Florida	Franklin	117	3
339630	29735	24,978	12,577	24,978	12,577	NA	NA	NA	NA
339642	29736	324,104,754	302,800,108	324,104,754	302,800,108	North Carolina	Carteret	114	3
339667	29761	34,708,372	31,537,307	34,708,372	31,537,307	North Carolina	Carteret	103	2
339669	29761	73,753,512	67,883,329	73,753,512	67,883,329	South Carolina	Charleston	144	4
339719	29794	420,888,540	407,039,478	420,888,540	407,039,478	NA	NA	NA	NA
339733	29796	25,823,269	22,833,704	25,308,528	22,329,839	Maryland	Worcester	92	1
339752	29826	59,844,066	53,208,202	59,844,066	53,208,202	NA	NA	NA	NA
339760	29826	180,545,880	169,599,284	180,545,880	169,599,284	Florida	Citrus	63	0
339768	29870	401,165,722	367,285,231	401,165,722	367,285,231	North Carolina	Dare	82	1
339771	29872	383,388	251,605	383,388	251,605	Florida	Citrus	80	1
339786	29887	2,186	633	2,186	633	Florida	Monroe	29	0
339789	29887	193,889	170,000	193,889	170,000	Florida	Taylor	113	3
339795	29931	22,058,632	20,492,905	22,058,632	20,492,905	South Carolina	Charleston	109	2
339799	29931	726,506	574,401	722,958	571,404	Florida	Monroe	128	3
339808	29931	240	8	240	8	NA	NA	NA	NA
339813	29946	37,507,269	34,573,120	37,507,269	34,573,120	North Carolina	Brunswick	79	1
339832	29987	338,824,227	318,391,239	338,824,227	318,391,239	South Carolina	Charleston	46	0
339865	30044	66,999	40,143	66,999	40,143	Florida	Monroe	122	3
339884	30082	5,097,667	4,428,824	5,097,667	4,428,824	Maine	Knox	89	1
339904	30095	108,018	97,027	108,018	97,027	NA	NA	NA	NA
339905	30095	751,828,594	693,165,661	651,260,445	631,369,022	NA	NA	NA	NA
339914	30096	78,818	49,666	78,818	49,666	Florida	Monroe	110	2
339977	30123	82,772	61,624	82,772	61,624	Florida	Franklin	58	0
339982	30123	8,482,100	7,628,712	8,314,418	7,468,709	Florida	Indian River	157	5
340017	30188	3,911	1,847	3,911	1,847	Florida	Sarasota	115	3

**North Carolina
Residential Flood**

Response to North Carolina General Statutes § 58-36-15 (d2) (1)

EventID	Year	GU_Loss_wDS	GR_Loss_wDS	GU_Loss_xDS	GR_Loss_xDS	LandfallState	LandfallCounty	WindSpeed	SS_Intensity
340047	30215	1,870,440,103	1,732,242,589	1,675,461,783	1,609,706,418	South Carolina	Georgetown	108	2
340061	30238	1,769	944	1,769	944	NA	NA	NA	NA
340080	30242	16,167,197	14,950,097	16,167,197	14,950,097	NA	NA	NA	NA
340110	30270	52,028,930	46,687,928	52,028,930	46,687,928	NA	NA	NA	NA
340123	30319	570,574	472,666	570,574	472,666	New Jersey	Ocean	79	1
340129	30327	39,206,805	35,432,307	39,206,805	35,432,307	North Carolina	New Hanover	109	2
340134	30327	1,172,476	979,068	1,172,476	979,068	North Carolina	Carteret	81	1
340142	30336	419,683,002	406,088,170	419,683,002	406,088,170	NA	NA	NA	NA
340154	30341	1,147,546	970,601	1,147,546	970,601	Texas	Cameron	129	3
340156	30341	330,961	240,508	330,961	240,508	NA	NA	NA	NA
340160	30345	829,422,785	796,130,704	829,422,785	796,130,704	North Carolina	Dare	114	3
340164	30345	82,465,817	72,675,971	82,465,817	72,675,971	Georgia	Glynn	46	0
340179	30346	525,001	437,919	525,001	437,919	NA	NA	NA	NA
340191	30358	246,273	201,008	246,273	201,008	Florida	Broward	103	2
340197	30366	916,967,044	843,983,370	916,967,044	843,983,370	North Carolina	Pender	71	0
340225	30392	9,901,206	8,814,659	9,901,206	8,814,659	Louisiana	Plaquemines	98	2
340245	30419	641	9	641	9	NA	NA	NA	NA
340258	30420	1,761,194	1,136,325	1,761,194	1,136,325	NA	NA	NA	NA
340287	30451	7,027,598	6,242,881	7,027,598	6,242,881	Florida	Charlotte	121	3
340298	30485	35,940,963	31,049,148	35,940,963	31,049,148	NA	NA	NA	NA
340310	30486	14,675	7,574	14,675	7,574	Florida	Monroe	29	0
340316	30496	848,758	733,735	848,758	733,735	Florida	Flagler	100	2
340347	30523	62,739,587	58,533,720	62,739,587	58,533,720	Florida	Miami-Dade	29	0
340367	30525	37,378,226	34,199,728	34,998,663	32,382,577	NA	NA	NA	NA
340369	30525	190,487,503	177,348,826	181,716,052	169,094,189	Virginia	Virginia Bea	109	2
340422	30557	55,303,964	50,221,897	55,303,964	50,221,897	North Carolina	Brunswick	94	1
340423	30557	2,228,417	1,884,057	2,228,417	1,884,057	NA	NA	NA	NA
340426	30557	598,000,975	579,761,962	598,000,975	579,761,962	NA	NA	NA	NA
340482	30648	38,438,108	35,540,216	38,438,108	35,540,216	North Carolina	Carteret	109	2
340500	30667	982,842	822,459	982,842	822,459	Georgia	McIntosh	111	3
340517	30678	397,428,706	383,070,821	397,428,706	383,070,821	Massachusetts	Dukes	84	1
340522	30678	69,200,684	63,338,737	69,200,684	63,338,737	North Carolina	Onslow	112	3
340523	30678	107		107		Florida	Monroe	117	3
340555	30706	327,919	236,361	327,919	236,361	NA	NA	NA	NA
340589	30733	41,534,416	37,572,418	41,534,416	37,572,418	Florida	Volusia	108	2
340591	30733	11,761	4,046	11,761	4,046	Florida	Pinellas	46	0
340597	30733	166,344	117,027	166,344	117,027	NA	NA	NA	NA
340612	30745	174,248,933	165,298,110	173,708,547	164,767,844	Florida	Monroe	135	4
340620	30745	9,605,299	8,520,202	9,605,299	8,520,202	Georgia	Chatham	80	1
340629	30745	323,970	250,651	323,970	250,651	Florida	Dixie	34	0
340647	30804	249,599	242,530	243,574	237,139	Florida	Miami-Dade	132	4
340664	30811	272,295,747	257,809,951	272,295,747	257,809,951	South Carolina	Charleston	119	3
340674	30845	77,911,595	70,240,334	77,911,595	70,240,334	Florida	Levy	64	0
340681	30845	18,580,735	17,120,836	18,580,735	17,120,836	NA	NA	NA	NA
340692	30855	80,250	62,513	80,250	62,513	NA	NA	NA	NA
340693	30855	357,606,393	334,658,167	349,826,215	327,516,487	North Carolina	Carteret	90	1
340699	30855	883,110,012	816,381,252	865,562,192	800,315,451	NA	NA	NA	NA
340729	30873	11,928	4,863	11,928	4,863	NA	NA	NA	NA
340765	30921	73,010	47,049	73,010	47,049	NA	NA	NA	NA
340784	30931	8,860,036	7,679,760	8,860,036	7,679,760	Florida	Lee	103	2
340788	30931	164,301	131,225	164,301	131,225	NA	NA	NA	NA
340823	30976	744,763	712,035	709,227	679,060	NA	NA	NA	NA
340828	30976	66,353	43,094	66,353	43,094	Florida	Bay	82	1
340833	30976	1,445,067,492	1,300,461,516	1,376,471,041	1,240,904,574	South Carolina	Beaufort	93	1
340849	30984	12,361,153	10,878,263	12,361,153	10,878,263	Florida	Brevard	74	1
340874	31017	459,409,783	444,050,251	459,409,783	444,050,251	South Carolina	Beaufort	91	1
340885	31038	25,488,066	24,390,331	25,488,066	24,390,331	NA	NA	NA	NA
340894	31050	121,755,322	110,647,970	121,755,322	110,647,970	NA	NA	NA	NA
340902	31050	243,582,572	223,176,743	243,582,572	223,176,743	NA	NA	NA	NA
340929	31060	380,986,219	368,549,746	380,986,219	368,549,746	Florida	Nassau	111	3
340932	31060	109,487	80,558	109,487	80,558	NA	NA	NA	NA
340941	31086	938,349,180	866,335,152	938,349,180	866,335,152	Florida	Monroe	101	2
340949	31091	5,076,142	4,129,332	5,076,142	4,129,332	Florida	Monroe	105	2

**North Carolina
Residential Flood**

Response to North Carolina General Statutes § 58-36-15 (d2) (1)

EventID	Year	GU_Loss_wDS	GR_Loss_wDS	GU_Loss_xDS	GR_Loss_xDS	LandfallState	LandfallCounty	WindSpeed	SS_Intensity
340961	31091	234,411,766	219,681,223	234,411,766	219,681,223	North Carolina	Carteret	116	3
340963	31097	45,592,219	41,776,753	45,592,219	41,776,753	NA	NA	NA	NA
340965	31097	4,722,042	4,376,791	4,722,042	4,376,791	Louisiana	Lafourche	81	1
340966	31097	274,686,000	255,484,617	270,169,697	251,380,486	Florida	Monroe	79	1
340972	31097	279,576,720	266,427,393	279,576,720	266,427,393	South Carolina	Georgetown	100	2
340974	31097	575,698	394,672	575,698	394,672	Florida	Monroe	43	0
340975	31097	3,212,811	2,858,725	3,212,811	2,858,725	NA	NA	NA	NA
340982	31126	833,158,564	760,537,400	822,751,447	751,075,083	NA	NA	NA	NA
340983	31126	679,832	603,248	670,602	594,347	Florida	Escambia	78	1
340991	31151	27,717,382	24,696,522	27,717,382	24,696,522	South Carolina	Charleston	97	2
341006	31159	58,210,189	53,039,547	58,210,189	53,039,547	North Carolina	Dare	105	2
341019	31170	284,355	203,074	284,355	203,074	NA	NA	NA	NA
341033	31183	1,099,188	944,695	1,099,188	944,695	Florida	Monroe	57	0
341039	31189	53,302,631	49,936,830	51,096,761	47,755,252	NA	NA	NA	NA
341048	31190	683,531	473,077	683,531	473,077	NA	NA	NA	NA
341056	31190	4,781	834	4,781	834	NA	NA	NA	NA
341098	31225	66,926,472	60,074,066	66,926,472	60,074,066	Florida	Levy	63	0
341119	31229	42,708,876	38,453,291	42,708,876	38,453,291	North Carolina	Onslow	92	1
341123	31237	10,725	6,882	10,725	6,882	Florida	Franklin	95	1
341186	31279	35,117,942	31,018,111	35,117,942	31,018,111	Florida	Monroe	81	1
341202	31285	156,941,127	151,834,417	153,928,019	149,778,947	Alabama	Mobile	78	1
341213	31310	231,355	149,222	231,355	149,222	NA	NA	NA	NA
341218	31310	3,176,736	2,672,437	3,176,736	2,672,437	NA	NA	NA	NA
341227	31325	11,557,795	11,157,112	11,557,795	11,157,112	Florida	Indian River	67	0
341230	31325	275,287,408	250,692,480	275,287,408	250,692,480	North Carolina	New Hanover	98	2
341238	31343	3,009,191	2,737,398	3,009,191	2,737,398	NA	NA	NA	NA
341248	31346	303,671,013	292,889,554	303,671,013	292,889,554	NA	NA	NA	NA
341250	31346	4,241,199	3,894,048	4,241,199	3,894,048	NA	NA	NA	NA
341274	31375	15,711,248	13,856,615	15,711,248	13,856,615	Florida	Sarasota	71	0
341289	31392	164,913,113	158,882,031	164,913,113	158,882,031	Florida	Taylor	122	3
341290	31392	522,446	414,607	522,446	414,607	Louisiana	Jefferson	85	1
341297	31392	43,568,659	40,410,045	43,568,659	40,410,045	North Carolina	Dare	35	0
341306	31394	201,589	167,769	201,589	167,769	NA	NA	NA	NA
341344	31419	3,251	456	3,251	456	NA	NA	NA	NA
341349	31419	35,453	23,471	35,453	23,471	NA	NA	NA	NA
341370	31444	978	649	978	649	Florida	Wakulla	58	0
341386	31454	201,478,025	193,303,897	201,478,025	193,303,897	Florida	Sarasota	141	4
341404	31475	414,466,363	380,722,516	414,466,363	380,722,516	North Carolina	Carteret	106	2
341414	31475	387,794	253,899	387,794	253,899	NA	NA	NA	NA
341419	31502	318,235	253,855	318,235	253,855	NA	NA	NA	NA
341420	31502	2,418	449	2,418	449	Florida	Taylor	115	3
341456	31527	199,293,823	187,538,773	199,293,823	187,538,773	North Carolina	Carteret	128	3
341460	31530	28,824,914	25,917,847	28,824,914	25,917,847	NA	NA	NA	NA
341474	31543	279,913,989	267,501,667	279,913,989	267,501,667	Florida	Taylor	84	1
341476	31543	626,962	507,510	626,962	507,510	Florida	Monroe	69	0
341480	31543	6,334,131	5,596,072	6,334,131	5,596,072	Massachusetts	Dukes	72	0
341497	31595	567,228,578	521,826,733	513,669,891	472,251,878	North Carolina	Dare	109	2
341515	31642	541,238,575	504,661,239	493,239,987	474,991,931	Florida	Saint Johns	105	2
341519	31642	2,381,646	2,054,551	2,381,646	2,054,551	New York	Suffolk	108	2
341520	31642	11,258,396	10,847,130	11,258,396	10,847,130	NA	NA	NA	NA
341547	31672	756	427	756	427	NA	NA	NA	NA
341562	31688	4,942,535	4,560,122	4,942,535	4,560,122	NA	NA	NA	NA
341571	31688	7,916,230	7,686,222	7,916,230	7,686,222	Georgia	Liberty	99	2
341643	31742	920,242	794,330	920,242	794,330	Florida	Bay	79	1
341652	31742	6,282,690	5,523,186	6,282,690	5,523,186	NA	NA	NA	NA
341708	31780	666,521	497,638	666,521	497,638	NA	NA	NA	NA
341766	31866	45,218	35,661	45,218	35,661	Florida	Okaloosa	106	2
341771	31866	10,663,267	9,247,826	10,663,267	9,247,826	NA	NA	NA	NA
341777	31867	561,890	381,751	561,890	381,751	NA	NA	NA	NA
341819	31905	526,162,395	477,870,592	514,505,646	467,624,641	NA	NA	NA	NA
341825	31905	1,653,520,162	1,533,210,620	1,614,256,175	1,497,458,002	South Carolina	Georgetown	93	1
341835	31916	168,956,510	159,039,267	168,956,510	159,039,267	Florida	Sarasota	128	3
341836	31925	6,036,797	5,421,070	6,036,797	5,421,070	NA	NA	NA	NA

**North Carolina
Residential Flood**

Response to North Carolina General Statutes § 58-36-15 (d2) (1)

EventID	Year	GU_Loss_wDS	GR_Loss_wDS	GU_Loss_xDS	GR_Loss_xDS	LandfallState	LandfallCounty	WindSpeed	SS_Intensity
341873	31963	1,263,285,133	1,217,921,859	1,263,285,133	1,217,921,859	South Carolina	Charleston	127	3
341879	31964	41,677,211	38,011,137	41,677,211	38,011,137	Florida	Monroe	62	0
341888	31977	109,512,624	104,590,524	109,512,624	104,590,524	Florida	Bay	79	1
341891	31977	97,409	63,301	97,409	63,301	North Carolina	Dare	63	0
341935	32056	26,358,199	25,700,213	26,358,199	25,700,213	NA	NA	NA	NA
341975	32082	2,657,976	2,169,687	2,657,976	2,169,687	Virginia	Accomack	85	1
342012	32111	158,839,943	150,966,136	158,839,943	150,966,136	Florida	Manatee	34	0
342016	32113	29,107,017	25,391,465	29,107,017	25,391,465	Florida	Taylor	88	1
342022	32113	941,809	824,223	941,809	824,223	NA	NA	NA	NA
342024	32131	9,582,790	7,769,484	9,582,772	7,769,471	Florida	Collier	98	2
342054	32161	472,557	372,719	472,557	372,719	NA	NA	NA	NA
342059	32161	6,913,733	5,909,163	6,913,733	5,909,163	NA	NA	NA	NA
342062	32161	1,495,404	1,262,449	1,495,404	1,262,449	NA	NA	NA	NA
342098	32169	1,146,548,472	1,065,801,854	1,127,700,734	1,048,070,618	NA	NA	NA	NA
342103	32169	3,192,538	2,895,719	3,192,538	2,895,719	NA	NA	NA	NA
342148	32218	322,427	289,336	322,427	289,336	Florida	Bay	95	1
342156	32240	400,161	322,676	400,161	322,676	NA	NA	NA	NA
342157	32240	979,032	660,965	979,032	660,965	NA	NA	NA	NA
342195	32314	374,802,519	361,364,307	374,802,519	361,364,307	South Carolina	Beaufort	77	1
342199	32334	787	595	787	595	Texas	Matagorda	85	1
342219	32339	1,576,534,909	1,524,597,267	1,576,534,909	1,524,597,267	North Carolina	Brunswick	85	1
342222	32339	90,844,740	83,417,236	90,844,740	83,417,236	Georgia	Chatham	96	2
342230	32339	497	354	497	354	Georgia	McIntosh	91	1
342247	32341	1,992,254	1,580,930	1,992,254	1,580,930	NA	NA	NA	NA
342250	32344	77,136,823	69,479,017	77,136,823	69,479,017	South Carolina	Georgetown	80	1
342260	32344	44,977,035	39,996,463	44,977,035	39,996,463	NA	NA	NA	NA
342263	32363	5,550,929	4,989,512	5,550,929	4,989,512	NA	NA	NA	NA
342265	32363	1,651,637	1,423,693	1,651,637	1,423,693	Florida	Dixie	113	3
342266	32363	10,030,412	8,237,485	10,030,412	8,237,485	NA	NA	NA	NA
342280	32388	7,849,353	6,403,312	7,849,353	6,403,312	NA	NA	NA	NA
342294	32388	20,535	9,031	20,535	9,031	Georgia	Camden	97	2
342331	32451	462,435	442,697	462,435	442,697	Florida	Escambia	68	0
342343	32459	56,902,937	53,220,432	56,902,937	53,220,432	North Carolina	Brunswick	117	3
342348	32508	195,944	146,754	195,909	146,740	Florida	Brevard	123	3
342358	32552	61,397,485	57,053,906	61,397,485	57,053,906	Georgia	McIntosh	118	3
342393	32614	167,202,099	162,224,877	167,202,099	162,224,877	Florida	Walton	97	2
342401	32620	2,163,460	1,941,655	2,163,460	1,941,655	Florida	Franklin	63	0
342428	32656	1,329,858	1,168,980	1,329,858	1,168,980	South Carolina	Charleston	93	1
342432	32659	86,722,027	82,384,299	86,722,027	82,384,299	NA	NA	NA	NA
342470	32689	109,691	67,615	109,691	67,615	Louisiana	Jefferson	134	4
342491	32732	4,412,138	4,134,789	4,412,138	4,134,789	NA	NA	NA	NA
342508	32736	15,287,669	13,981,048	15,287,669	13,981,048	NA	NA	NA	NA
342518	32736	201,743,726	175,841,622	201,743,726	175,841,622	NA	NA	NA	NA
342571	32770	22,877,117	19,991,182	22,877,117	19,991,182	NA	NA	NA	NA
342628	32828	179,802	134,759	179,802	134,759	NA	NA	NA	NA
342639	32828	2,117,327	1,915,939	2,117,327	1,915,939	NA	NA	NA	NA
342651	32829	25,084,687	24,278,243	25,084,687	24,278,243	Louisiana	Cameron	86	1
342658	32836	347,455,005	327,579,022	347,455,005	327,579,022	NA	NA	NA	NA
342671	32839	568,573,917	549,106,720	568,573,917	549,106,720	North Carolina	Hyde	75	1
342690	32866	9	9	9	9	South Carolina	Beaufort	75	1
342699	32873	105,655,275	102,212,236	105,655,275	102,212,236	NA	NA	NA	NA
342758	32918	406,872	302,487	406,872	302,487	NA	NA	NA	NA
342759	32918	643,877	613,868	618,627	589,039	NA	NA	NA	NA
342776	32926	5,892,147	5,295,372	5,892,147	5,295,372	North Carolina	Pender	71	0
342781	32940	79,370,773	73,625,272	79,370,773	73,625,272	NA	NA	NA	NA
342783	32940	853,006,723	824,432,095	853,006,723	824,432,095	South Carolina	Horry	104	2
342806	32954	665,747	491,736	665,747	491,736	Louisiana	Saint Bernar	78	1
342823	32956	17,828,710	15,263,250	17,828,710	15,263,250	North Carolina	New Hanover	102	2
342837	32965	18,759,438	18,033,064	18,759,438	18,033,064	NA	NA	NA	NA
342843	32965	7,719,629	6,351,698	7,719,629	6,351,698	NA	NA	NA	NA
342844	32965	707,842,712	685,475,481	707,842,712	685,475,481	Florida	Bay	147	4
342870	33008	67,199,102	59,475,598	67,199,102	59,475,598	NA	NA	NA	NA
342898	33019	51,602,329	46,665,107	51,602,329	46,665,107	NA	NA	NA	NA

**North Carolina
Residential Flood**

Response to North Carolina General Statutes § 58-36-15 (d2) (1)

EventID	Year	GU_Loss_wDS	GR_Loss_wDS	GU_Loss_xDS	GR_Loss_xDS	LandfallState	LandfallCounty	WindSpeed	SS_Intensity
342905	33029	31,432	11,312	31,432	11,312	Florida	Monroe	29	0
342985	33160	1,553,307	1,292,848	1,553,307	1,292,848	South Carolina	Beaufort	64	0
343004	33230	6,002,395	5,022,727	6,002,395	5,022,727	NA	NA	NA	NA
343042	33297	4,998,349	4,598,288	4,998,349	4,598,288	Florida	Brevard	114	3
343063	33326	142,445,757	135,157,313	142,445,757	135,157,313	North Carolina	Onslow	86	1
343081	33361	66,564	42,093	66,564	42,093	Louisiana	Plaquemines	39	0
343088	33374	22,590,124	22,006,391	22,590,124	22,006,391	Florida	Broward	101	2
343093	33374	8,878,655	7,504,895	8,878,655	7,504,895	Florida	Monroe	70	0
343098	33374	21,257	20,551	21,257	20,551	Florida	Miami-Dade	109	2
343104	33391	350	14	350	14	New Jersey	Ocean	101	2
343108	33391	3,431,271	2,963,083	3,431,271	2,963,083	North Carolina	Onslow	76	1
343125	33397	85,910,283	78,272,174	85,910,283	78,272,174	Massachusetts	Dukes	79	1
343158	33448	38,439,933	36,618,495	38,439,933	36,618,495	Florida	Palm Beach	87	1
343189	33512	363,539,482	340,124,718	363,539,482	340,124,718	North Carolina	Dare	132	4
343195	33522	104	14	104	14	NA	NA	NA	NA
343198	33522	55,034,473	49,435,919	55,034,473	49,435,919	South Carolina	Charleston	93	1
343199	33522	97,990	63,610	97,990	63,610	NA	NA	NA	NA
343206	33535	333,428,034	309,976,046	333,428,034	309,976,046	North Carolina	Carteret	107	2
343213	33535	10,154	5,704	10,154	5,704	NA	NA	NA	NA
343227	33553	763,056,009	731,894,962	760,904,921	729,801,287	South Carolina	Georgetown	112	3
343230	33553	10,807,465	9,793,628	10,807,465	9,793,628	North Carolina	Hyde	104	2
343244	33557	225,810,367	213,942,684	213,108,494	206,297,872	Florida	Monroe	146	4
343272	33620	71,973,665	68,634,815	71,973,665	68,634,815	NA	NA	NA	NA
343281	33620	11,579,623	10,127,389	11,579,623	10,127,389	Louisiana	Terrebonne	86	1
343290	33621	1,585,448	1,360,808	1,585,448	1,360,808	South Carolina	Georgetown	76	1
343301	33625	14,308	6,267	14,308	6,267	Georgia	Liberty	92	1
343318	33637	2,712,993	2,439,334	2,712,993	2,439,334	NA	NA	NA	NA
343356	33694	3,436,978	3,083,416	3,436,978	3,083,416	Florida	Monroe	59	0
343367	33732	12,632,130	11,967,770	12,632,130	11,967,770	Florida	Bay	100	2
343402	33802	789,105,114	759,743,285	789,105,114	759,743,285	Florida	Monroe	122	3
343408	33802	78,283,250	73,482,901	78,283,250	73,482,901	North Carolina	Hyde	112	3
343477	33849	357,047,825	347,255,213	357,047,825	347,255,213	Florida	Nassau	98	2
343479	33849	125,735,390	118,168,441	125,735,390	118,168,441	North Carolina	Brunswick	84	1
343480	33849	541,165,329	486,880,604	532,334,213	478,709,510	NA	NA	NA	NA
343525	33879	1,285	700	1,285	700	South Carolina	Beaufort	96	2
343532	33884	56,630,829	53,825,763	56,630,829	53,825,763	NA	NA	NA	NA
343556	33921	550,837,701	531,092,285	550,837,701	531,092,285	NA	NA	NA	NA
343560	33921	20,446,657	18,490,182	20,446,657	18,490,182	Rhode Island	Washington	70	0
343572	33923	1,592,778,098	1,497,625,873	1,533,897,096	1,441,362,297	North Carolina	Carteret	105	2
343576	33923	268,656,574	249,060,790	259,807,847	241,259,307	NA	NA	NA	NA
343578	33941	691,039	552,494	691,039	552,494	Florida	Manatee	82	1
343581	33941	197,882	159,056	197,882	159,056	Louisiana	Plaquemines	158	5
343613	33967	2,508,702	2,175,345	2,508,702	2,175,345	NA	NA	NA	NA
343632	33970	139,743,840	127,723,829	139,743,840	127,723,829	North Carolina	Onslow	98	2
343636	33970	503,782	387,431	503,782	387,431	Florida	Monroe	101	2
343657	34003	38	10	38	10	NA	NA	NA	NA
343674	34037	5,388,130	4,332,650	5,388,130	4,332,650	NA	NA	NA	NA
343687	34051	8,123,270	7,205,870	8,123,270	7,205,870	NA	NA	NA	NA
343729	34062	577,820,762	556,925,311	577,820,762	556,925,311	North Carolina	New Hanover	74	1
343737	34091	2,222,846	1,849,407	2,222,846	1,849,407	North Carolina	Carteret	72	0
343741	34091	3,465,434	2,939,649	3,465,434	2,939,649	New York	Suffolk	121	3
343757	34101	12,214	8,716	12,214	8,716	Florida	Miami-Dade	110	2
343772	34114	1,754,740	1,568,841	1,754,740	1,568,841	South Carolina	Charleston	76	1
343785	34117	20	20	20	20	South Carolina	Beaufort	79	1
343799	34137	242,153	190,654	242,153	190,654	NA	NA	NA	NA
343814	34172	50,812,452	47,147,320	50,812,452	47,147,320	North Carolina	Carteret	114	3
343819	34172	875	476	875	476	NA	NA	NA	NA
343822	34177	9,393,481	8,516,190	9,393,481	8,516,190	New York	Suffolk	104	2
343834	34250	614,460,972	567,635,300	612,767,607	566,146,908	North Carolina	Pender	84	1
343847	34266	39,105,055	37,199,685	39,105,055	37,199,685	Florida	Saint Johns	114	3
343857	34270	133,030,160	123,057,038	131,642,906	121,766,805	North Carolina	Brunswick	102	2
343863	34277	197,208,961	192,160,364	197,208,961	192,160,364	NA	NA	NA	NA
343892	34314	234,915,645	226,115,576	234,915,002	226,115,158	Florida	Saint Lucie	145	4

**North Carolina
Residential Flood**

Response to North Carolina General Statutes § 58-36-15 (d2) (1)

EventID	Year	GU_Loss_wDS	GR_Loss_wDS	GU_Loss_xDS	GR_Loss_xDS	LandfallState	LandfallCounty	WindSpeed	SS_Intensity
343897	34338	174,604,176	167,255,458	173,567,621	166,541,930	Florida	Monroe	131	4
343900	34338	1,857,349,889	1,713,591,795	1,672,351,265	1,580,563,475	South Carolina	Charleston	84	1
343902	34338	655,823	530,480	655,823	530,480	NA	NA	NA	NA
343903	34338	63,379	42,995	63,379	42,995	NA	NA	NA	NA
343928	34343	4,806,004	4,162,738	4,806,004	4,162,738	Florida	Dixie	69	0
343993	34410	11,664,903	10,155,082	11,321,277	9,828,585	NA	NA	NA	NA
343998	34410	50,186	46,054	48,890	44,781	North Carolina	Dare	70	0
344004	34410	90,745,434	83,135,750	90,745,434	83,135,750	North Carolina	Pender	88	1
344005	34410	1,962,725,022	1,805,745,163	1,915,154,281	1,762,971,594	South Carolina	Charleston	81	1
344006	34434	1,406,457,828	1,351,969,335	1,406,457,828	1,351,969,335	South Carolina	Horry	115	3
344013	34434	49,141	28,067	49,141	28,067	Florida	Monroe	120	3
344015	34434	9,607	3,662	9,607	3,662	Massachusetts	Dukes	89	1
344023	34441	12,796	9,364	12,796	9,364	Texas	Chambers	46	0
344032	34441	44,211	27,010	44,211	27,010	North Carolina	Dare	53	0
344039	34441	1,059,559,435	970,569,789	1,059,324,898	970,345,718	North Carolina	New Hanover	106	2
344048	34476	19		19		NA	NA	NA	NA
344061	34478	248,478	181,958	248,478	181,958	Georgia	McIntosh	112	3
344067	34482	6,914,790	6,609,131	6,914,790	6,609,131	Louisiana	Plaquemines	121	3
344068	34482	19,319,226	17,582,705	19,319,226	17,582,705	South Carolina	Beaufort	101	2
344115	34501	12,827,343	11,109,275	12,827,343	11,109,275	North Carolina	Dare	58	0
344123	34504	6,509,647	5,233,760	6,509,647	5,233,760	North Carolina	New Hanover	69	0
344152	34512	21,354,367	18,782,714	21,354,367	18,782,714	Louisiana	Terrebonne	95	1
344224	34589	1,158,451	1,046,086	1,158,451	1,046,086	NA	NA	NA	NA
344261	34647	3,397,936	2,982,819	3,397,936	2,982,819	Florida	Pinellas	51	0
344272	34647	69,087	64,079	69,087	64,079	Florida	Volusia	113	3
344291	34664	2,308,621	2,138,673	2,308,621	2,138,673	North Carolina	Currituck	71	0
344294	34664	30,253	17,755	30,253	17,755	NA	NA	NA	NA
344297	34664	8,961,223	7,759,422	8,961,223	7,759,422	Florida	Escambia	87	1
344301	34679	11,828,698	10,380,368	11,828,698	10,380,368	South Carolina	Charleston	117	3
344312	34681	935,808,616	855,621,968	935,808,616	855,621,968	NA	NA	NA	NA
344322	34702	207,917	148,644	207,917	148,644	Florida	Monroe	151	4
344324	34702	257,094,341	230,350,093	257,094,341	230,350,093	NA	NA	NA	NA
344336	34708	16,582,890	15,804,519	16,307,908	15,552,338	NA	NA	NA	NA
344377	34747	1,144,827,832	1,068,708,570	1,144,827,832	1,068,708,570	South Carolina	Charleston	89	1
344387	34752	3,711,505	3,390,006	3,711,505	3,390,006	Florida	Manatee	114	3
344400	34772	82,938,611	76,988,255	82,632,587	76,706,719	Massachusetts	Dukes	74	1
344421	34797	530,849,061	503,761,851	505,109,049	488,351,251	Louisiana	Vermilion	58	0
344426	34797	40,516,917	37,354,716	40,516,917	37,354,716	NA	NA	NA	NA
344444	34814	1,716,868	1,473,435	1,716,485	1,473,222	South Carolina	Charleston	96	2
344451	34830	245,486	209,192	245,486	209,192	South Carolina	Beaufort	96	2
344455	34830	6,714,075	5,809,452	6,714,075	5,809,452	Virginia	Virginia Bea	84	1
344460	34832	191,080	133,208	191,080	133,208	NA	NA	NA	NA
344469	34832	7,382	2,530	7,382	2,530	New York	Suffolk	80	1
344493	34848	83,253	59,342	83,253	59,342	NA	NA	NA	NA
344497	34850	23,666,537	20,457,836	23,666,537	20,457,836	North Carolina	Carteret	80	1
344512	34858	160,076	98,899	160,076	98,899	North Carolina	Carteret	79	1
344520	34858	24,569	15,581	24,569	15,581	Delaware	Sussex	96	2
344563	34905	9,410	3,465	9,410	3,465	NA	NA	NA	NA
344569	34907	102,350,275	96,886,783	102,350,275	96,886,783	Florida	Monroe	97	2
344583	34926	122,007	108,350	122,007	108,350	Rhode Island	Washington	74	1
344585	34926	545,967	458,174	545,967	458,174	Florida	Pinellas	81	1
344607	34933	4,761	3,379	4,761	3,379	NA	NA	NA	NA
344618	34957	78,519	45,503	78,519	45,503	Florida	Monroe	98	2
344621	34957	103,466,848	98,127,276	103,466,848	98,127,276	Florida	Saint Johns	114	3
344625	34965	53,629,944	52,552,025	53,629,835	52,551,932	NA	NA	NA	NA
344629	34965	125,940,860	121,032,734	125,940,860	121,032,734	Florida	Monroe	74	1
344633	34984	5,014,087	4,566,842	5,014,087	4,566,842	North Carolina	Carteret	46	0
344666	35010	55,594	33,402	55,594	33,402	North Carolina	New Hanover	78	1
344669	35010	1,179	787	1,179	787	Florida	Lee	69	0
344689	35042	66,938	34,405	66,938	34,405	South Carolina	Beaufort	106	2
344693	35042	36,894,231	33,159,870	36,894,231	33,159,870	South Carolina	Charleston	112	3
344718	35056	375,074,348	358,690,977	375,074,348	358,690,977	North Carolina	Carteret	103	2
344730	35067	37,816,359	34,331,296	37,816,359	34,331,296	North Carolina	Carteret	104	2

**North Carolina
Residential Flood**

Response to North Carolina General Statutes § 58-36-15 (d2) (1)

EventID	Year	GU_Loss_wDS	GR_Loss_wDS	GU_Loss_xDS	GR_Loss_xDS	LandfallState	LandfallCounty	WindSpeed	SS_Intensity
344740	35090	823,672	805,147	823,672	805,147	NA	NA	NA	NA
344751	35094	35,139	21,808	35,139	21,808	NA	NA	NA	NA
344759	35094	43,933,932	42,375,041	43,933,932	42,375,041	NA	NA	NA	NA
344797	35144	106,920,924	99,027,892	106,920,924	99,027,892	NA	NA	NA	NA
344819	35154	255,240,169	231,165,083	255,240,169	231,165,083	Louisiana	Terrebonne	95	1
344831	35160	1,549,146,854	1,449,357,480	1,535,019,924	1,436,380,606	North Carolina	New Hanover	76	1
344835	35160	42,014,109	39,048,397	42,014,109	39,048,397	NA	NA	NA	NA
344844	35182	71,699,862	66,612,634	71,699,862	66,612,634	North Carolina	Carteret	73	0
344860	35190	666	346	666	346	NA	NA	NA	NA
344883	35210	30,705,531	27,733,705	30,705,531	27,733,705	North Carolina	Carteret	114	3
344884	35210	479,948,394	459,425,238	467,275,696	451,994,723	NA	NA	NA	NA
344903	35232	121,959,639	110,625,593	121,959,639	110,625,593	Florida	Monroe	83	1
344917	35254	602,028	441,801	602,028	441,801	Florida	Monroe	81	1
344918	35254	974,262,527	926,525,712	974,262,527	926,525,712	North Carolina	Onslow	115	3
344934	35283	76,222,708	70,207,366	76,222,708	70,207,366	NA	NA	NA	NA
344939	35286	347,549,817	335,733,930	347,549,817	335,733,930	Georgia	Liberty	117	3
344944	35300	824,012	760,078	824,012	760,078	NA	NA	NA	NA
344958	35321	942,931	822,505	942,931	822,505	NA	NA	NA	NA
344964	35332	5,060,318	4,792,070	5,060,318	4,792,070	Alabama	Baldwin	68	0
344975	35333	139,370	137,019	139,370	137,019	Florida	Monroe	57	0
344994	35342	1,853,107,681	1,756,625,272	1,853,107,681	1,756,625,272	South Carolina	Georgetown	122	3
345000	35362	6,388,869	6,001,974	6,232,562	5,852,117	South Carolina	Beaufort	92	1
345005	35362	1,412,317,085	1,345,736,101	1,352,767,944	1,300,759,560	North Carolina	Dare	141	4
345009	35371	39,674,084	36,681,556	39,330,067	36,360,348	Florida	Miami-Dade	94	1
345013	35371	838,435,725	756,982,532	825,418,012	745,369,842	NA	NA	NA	NA
345021	35385	5,845,562	5,181,433	5,845,562	5,181,433	Louisiana	Plaquemines	78	1
345058	35403	211,802,249	200,499,442	211,802,249	200,499,442	Florida	Taylor	40	0
345062	35403	36,610,007	32,696,020	36,610,007	32,696,020	North Carolina	Onslow	83	1
345065	35408	36,623	27,423	36,623	27,423	Louisiana	Saint Mary	80	1
345119	35453	6,513,820	5,961,914	6,408,292	5,868,132	Louisiana	Plaquemines	127	3
345120	35453	2,675,709	2,518,000	2,654,509	2,501,083	Florida	Monroe	141	4
345123	35453	9,821,435	8,441,997	9,821,435	8,441,997	Florida	Palm Beach	90	1
345124	35453	23,870,286	21,802,467	23,870,286	21,802,467	NA	NA	NA	NA
345149	35470	17,341,231	15,669,828	17,341,231	15,669,828	NA	NA	NA	NA
345151	35470	98,936,589	95,069,871	98,936,589	95,069,871	Florida	Wakulla	69	0
345159	35472	12,183,549	11,410,965	12,183,549	11,410,965	Florida	Duval	74	1
345161	35472	96,181,829	83,733,112	96,181,829	83,733,112	NA	NA	NA	NA
345169	35477	343,758	301,586	343,758	301,586	NA	NA	NA	NA
345206	35498	174,905,006	166,058,220	174,905,006	166,058,220	South Carolina	Georgetown	75	1
345217	35511	218,636	138,123	218,636	138,123	New York	Suffolk	81	1
345222	35511	419,674	343,074	419,674	343,074	Florida	Charlotte	90	1
345254	35544	2,327	130	2,327	130	New York	Suffolk	96	2
345256	35544	928,824,930	882,922,468	928,824,930	882,922,468	South Carolina	Beaufort	94	1
345273	35580	11,188	4,646	11,188	4,646	NA	NA	NA	NA
345275	35580	4,797,455	4,252,901	4,797,455	4,252,901	Florida	Taylor	117	3
345279	35582	159,781,461	154,771,649	159,781,461	154,771,649	Florida	Sarasota	82	1
345288	35610	94,121,301	83,629,311	94,121,301	83,629,311	NA	NA	NA	NA
345292	35613	2,657,649,896	2,448,603,850	2,326,282,693	2,157,679,292	North Carolina	Brunswick	54	0
345296	35613	385,175,274	366,573,649	365,731,001	354,805,027	South Carolina	Charleston	95	1
345300	35613	1,478,602,499	1,375,866,308	1,290,325,006	1,205,275,939	South Carolina	Horry	92	1
345304	35613	90,346,031	84,284,133	90,346,031	84,284,133	South Carolina	Beaufort	87	1
345319	35616	286,020,116	276,630,895	286,020,116	276,630,895	Florida	Franklin	121	3
345339	35632	47,270	32,298	47,244	32,282	South Carolina	Charleston	90	1
345343	35632	319,410,638	298,655,787	314,134,118	293,819,530	North Carolina	Carteret	95	1
345355	35641	725,317,050	678,955,312	725,125,883	678,776,534	South Carolina	Horry	68	0
345370	35684	489,407,391	447,781,122	489,407,391	447,781,122	North Carolina	Onslow	101	2
345374	35694	184,321,307	171,600,229	184,321,307	171,600,229	North Carolina	Dare	95	1
345379	35694	6,363,387	5,273,016	6,363,387	5,273,016	North Carolina	Hyde	53	0
345398	35706	40,314,320	38,697,974	40,314,320	38,697,974	Florida	Gulf	115	3
345400	35706	151,717,495	147,126,023	151,717,495	147,126,023	South Carolina	Charleston	124	3
345410	35708	369,964,060	358,990,130	366,150,425	356,471,328	NA	NA	NA	NA
345411	35708	1,362,621	1,160,703	1,362,621	1,160,703	Louisiana	Iberia	79	1
345421	35718	252,253	199,185	252,253	199,185	NA	NA	NA	NA

**North Carolina
Residential Flood**

Response to North Carolina General Statutes § 58-36-15 (d2) (1)

EventID	Year	GU_Loss_wDS	GR_Loss_wDS	GU_Loss_xDS	GR_Loss_xDS	LandfallState	LandfallCounty	WindSpeed	SS_Intensity
345435	35760	9,721,572	8,699,924	9,721,572	8,699,924	New York	Suffolk	98	2
345446	35763	64,924,112	60,340,610	64,924,112	60,340,610	NA	NA	NA	NA
345454	35765	452,746,674	433,812,287	452,746,674	433,812,287	Louisiana	Plaquemines	56	0
345464	35779	584,051,271	565,763,203	584,051,271	565,763,203	South Carolina	Georgetown	99	2
345480	35779	31,519,865	27,588,816	31,519,865	27,588,816	Florida	Monroe	131	4
345498	35805	444,557,210	428,000,178	444,557,210	428,000,178	Florida	Monroe	81	1
345503	35805	49,669	40,662	49,669	40,662	NA	NA	NA	NA
345521	35816	19,923,567	18,174,723	19,923,567	18,174,723	North Carolina	Dare	92	1
345538	35820	649,567,761	629,470,728	649,567,761	629,470,728	Massachusetts	Nantucket	109	2
345553	35856	78,661	66,130	78,661	66,130	Florida	Taylor	106	2
345583	35886	165,221	152,837	165,221	152,837	NA	NA	NA	NA
345591	35887	8,273,479	7,390,036	8,273,479	7,390,036	South Carolina	Charleston	92	1
345601	35890	2,077,197,762	2,032,794,711	2,076,928,629	2,032,559,679	North Carolina	New Hanover	126	3
345610	35903	1,298,470,702	1,175,140,372	1,269,761,947	1,150,100,245	NA	NA	NA	NA
345612	35903	26,178,495	25,229,601	25,563,377	24,758,068	Louisiana	Lafourche	81	1
345616	35903	492,421	428,079	492,421	428,079	NA	NA	NA	NA
345633	35934	58,318	49,930	58,318	49,930	New York	Suffolk	80	1
345651	35962	17,298,468	15,541,234	17,298,468	15,541,234	NA	NA	NA	NA
345676	35964	7,538,616	7,425,095	7,538,616	7,425,095	NA	NA	NA	NA
345693	35990	2,778	1,048	2,778	1,048	Florida	Brevard	40	0
345712	35996	11,274,879	10,040,309	11,274,879	10,040,309	North Carolina	Dare	103	2
345725	36004	2,479,473	2,202,739	2,479,473	2,202,739	NA	NA	NA	NA
345728	36004	18,652,079	16,332,216	18,652,079	16,332,216	NA	NA	NA	NA
345730	36004	71,688,327	66,793,108	71,688,327	66,793,108	NA	NA	NA	NA
345734	36004	498,763	428,446	498,763	428,446	Florida	Monroe	135	4
345762	36020	411,868,716	399,668,830	411,868,716	399,668,830	Georgia	Camden	113	3
345767	36020	8,167,623	7,150,159	8,167,623	7,150,159	Florida	Monroe	75	1
345825	36096	81,300,309	74,635,086	79,365,720	72,801,895	Florida	Miami-Dade	81	1
345841	36104	70,440	38,842	70,440	38,842	Florida	Escambia	81	1
345864	36155	870,187	674,814	870,187	674,814	NA	NA	NA	NA
345877	36159	16,058,131	14,464,076	16,058,131	14,464,076	South Carolina	Charleston	119	3
345884	36189	1,624,784	1,350,418	1,624,784	1,350,418	Maine	Knox	86	1
345911	36211	9,651,660	8,242,828	9,651,660	8,242,828	North Carolina	Hyde	95	1
345919	36230	119	8	119	8	Florida	Broward	35	0
345956	36264	932,461,318	881,532,500	902,094,333	861,464,153	Georgia	McIntosh	98	2
345963	36264	427,283,772	398,911,800	413,883,832	386,821,188	NA	NA	NA	NA
345985	36291	1,643,581	1,371,467	1,643,581	1,371,467	Florida	Levy	86	1
346064	36357	1,358,399,370	1,331,906,481	1,358,399,370	1,331,906,481	South Carolina	Georgetown	104	2
346068	36357	71,601	46,887	71,601	46,887	South Carolina	Charleston	80	1
346087	36379	14,609,793	13,437,698	14,609,793	13,437,698	Georgia	Chatham	129	3
346101	36427	1,013,519	961,939	1,013,519	961,939	NA	NA	NA	NA
346130	36461	184,672	143,666	184,672	143,666	NA	NA	NA	NA
346136	36461	5,488	1,083	5,488	1,083	Florida	Monroe	98	2
346161	36488	1,585,703	1,168,492	1,585,703	1,168,492	Massachusetts	Dukes	90	1
346171	36509	145,866,135	140,478,406	145,866,135	140,478,406	NA	NA	NA	NA
346180	36543	4,438,733	4,151,855	4,438,733	4,151,855	Florida	Volusia	159	5
346190	36543	21,924,527	19,568,691	21,924,527	19,568,691	Louisiana	Terrebonne	74	1
346232	36571	24,228,554	23,438,720	24,228,554	23,438,720	NA	NA	NA	NA
346258	36592	2,087,009,602	1,949,644,880	2,009,187,032	1,895,062,225	Florida	Monroe	101	2
346259	36592	5,568,544	5,098,295	5,470,877	5,003,824	South Carolina	Charleston	80	1
346271	36603	13,908	5,524	13,908	5,524	NA	NA	NA	NA
346278	36603	7,549,753	5,840,754	7,549,753	5,840,754	NA	NA	NA	NA
346279	36603	125,484,866	115,896,613	125,484,866	115,896,613	Florida	Lee	93	1
346292	36612	117,939,697	107,484,202	117,939,697	107,484,202	Florida	Monroe	94	1
346341	36719	178,509	107,278	178,509	107,278	North Carolina	Hyde	70	0
346358	36742	159,697,095	148,928,940	159,697,095	148,928,940	New York	Nassau	93	1
346373	36746	2,609,635	2,365,136	2,609,635	2,365,136	Rhode Island	Washington	101	2
346374	36746	7,404,262	6,550,717	7,404,262	6,550,717	North Carolina	Carteret	86	1
346389	36750	520,625	439,015	520,625	439,015	Florida	Manatee	61	0
346399	36757	2,979,155	2,389,524	2,979,155	2,389,524	Florida	Palm Beach	99	2
346423	36793	89,272,007	86,248,803	87,135,905	84,682,330	Florida	Volusia	58	0
346424	36797	15,852,864	15,303,301	15,692,961	15,166,104	Louisiana	Plaquemines	117	3
346429	36797	385,186	295,250	385,186	295,250	Florida	Charlotte	80	1

**North Carolina
Residential Flood**

Response to North Carolina General Statutes § 58-36-15 (d2) (1)

EventID	Year	GU_Loss_wDS	GR_Loss_wDS	GU_Loss_xDS	GR_Loss_xDS	LandfallState	LandfallCounty	WindSpeed	SS_Intensity
346431	36797	788,773	763,768	788,773	763,768	NA	NA	NA	NA
346440	36799	1,462,338	1,197,832	1,462,338	1,197,832	NA	NA	NA	NA
346464	36817	36,192,921	34,247,045	36,192,921	34,247,045	South Carolina	Charleston	82	1
346509	36855	427,326,119	402,569,172	417,200,820	393,133,775	North Carolina	Carteret	125	3
346517	36855	439,627	318,512	428,541	308,842	South Carolina	Beaufort	115	3
346520	36874	556,911	413,977	556,911	413,977	NA	NA	NA	NA
346587	36930	38,580	30,660	38,580	30,660	NA	NA	NA	NA
346611	36936	453,049	437,328	453,049	437,328	NA	NA	NA	NA
346616	36936	19,050,095	16,848,604	19,050,095	16,848,604	Florida	Monroe	62	0
346617	36936	16,162,134	14,200,237	16,162,134	14,200,237	Florida	Hernando	57	0
346647	36955	31,528	19,808	31,528	19,808	NA	NA	NA	NA
346653	36964	1,677	1,026	1,677	1,026	NA	NA	NA	NA
346667	36970	24,436,751	21,582,487	24,436,751	21,582,487	NA	NA	NA	NA
346698	36984	27,342,773	25,750,051	27,342,773	25,750,051	NA	NA	NA	NA
346703	36984	13,321,207	12,076,678	13,321,207	12,076,678	NA	NA	NA	NA
346706	36984	259,408	192,417	259,408	192,417	NA	NA	NA	NA
346710	36991	270,541,830	262,869,541	270,541,830	262,869,541	NA	NA	NA	NA
346731	36997	4,942,323,053	4,546,430,980	4,642,901,312	4,277,637,712	South Carolina	Horry	128	3
346750	37004	282	4	282	4	NA	NA	NA	NA
346754	37004	420,208,480	407,421,876	420,208,480	407,421,876	Florida	Monroe	112	3
346785	37017	212,701,422	207,137,738	212,701,422	207,137,738	NA	NA	NA	NA
346790	37017	558,955,134	526,826,699	558,955,134	526,826,699	South Carolina	Charleston	102	2
346802	37019	190,128	149,183	190,128	149,183	Florida	Bay	91	1
346849	37089	4,481,268	3,828,347	4,481,268	3,828,347	NA	NA	NA	NA
346877	37120	6,236,504	5,497,484	6,236,504	5,497,484	NA	NA	NA	NA
346883	37120	49,668,890	46,580,242	49,668,890	46,580,242	NA	NA	NA	NA
346891	37130	19,325,613	17,397,008	16,855,789	15,006,314	North Carolina	Hyde	107	2
346921	37144	16,401,867	14,516,480	16,401,867	14,516,480	NA	NA	NA	NA
346924	37144	1,314,245	1,266,549	1,314,245	1,266,549	NA	NA	NA	NA
346935	37155	241,578	177,122	241,578	177,122	Florida	Taylor	120	3
346944	37155	17,582,431	15,513,350	17,582,431	15,513,350	North Carolina	Carteret	102	2
346962	37186	159,981,644	150,853,744	159,941,921	150,815,783	New Jersey	Cape May	81	1
347003	37227	1,073,546	962,033	1,073,546	962,033	NA	NA	NA	NA
347008	37261	1,390,994	1,138,049	1,390,994	1,138,049	NA	NA	NA	NA
347009	37261	1,835,459,335	1,722,296,719	1,833,927,761	1,720,946,079	North Carolina	New Hanover	109	2
347025	37277	4,537,290	4,066,279	4,537,290	4,066,279	NA	NA	NA	NA
347046	37296	16,163,427	14,634,327	16,163,427	14,634,327	Florida	Sarasota	104	2
347079	37361	8,404,448	7,916,775	8,404,448	7,916,775	Florida	Monroe	100	2
347086	37363	232,226,913	216,215,341	232,226,913	216,215,341	North Carolina	Dare	113	3
347136	37436	12,556,165	10,959,260	12,556,165	10,959,260	NA	NA	NA	NA
347139	37436	317,388	268,986	317,388	268,986	NA	NA	NA	NA
347146	37463	108,377,479	100,169,213	108,377,479	100,169,213	North Carolina	Onslow	117	3
347149	37463	49,341,081	46,772,267	49,341,081	46,772,267	NA	NA	NA	NA
347163	37489	63,738,096	58,975,089	63,738,096	58,975,089	NA	NA	NA	NA
347171	37524	2,129,683	1,853,603	2,129,683	1,853,603	North Carolina	Hyde	81	1
347200	37541	5,359,554	5,194,371	5,359,554	5,194,371	Alabama	Baldwin	88	1
347209	37567	2,577,074,907	2,392,832,307	2,482,415,681	2,306,358,838	Florida	Indian River	159	5
347216	37567	96,147,238	88,425,474	96,147,238	88,425,474	South Carolina	Georgetown	80	1
347224	37579	29,161	12,599	29,161	12,599	Florida	Monroe	172	5
347234	37610	1,071,072,476	1,004,820,612	1,043,939,533	980,166,884	South Carolina	Horry	126	3
347241	37610	14,989,509	13,803,663	14,989,509	13,803,663	Louisiana	Vermilion	45	0
347251	37623	204,059,375	188,588,179	204,059,375	188,588,179	North Carolina	Onslow	104	2
347266	37624	59,232,245	56,577,109	59,232,245	56,577,109	Florida	Monroe	71	0
347268	37624	1,036,168	860,930	1,036,168	860,930	Florida	Taylor	46	0
347278	37632	922	1	922	1	NA	NA	NA	NA
347307	37639	1,804,942	1,610,835	1,804,942	1,610,835	North Carolina	Brunswick	49	0
347339	37675	409,116,136	394,948,753	409,116,136	394,948,753	North Carolina	Carteret	52	0
347362	37678	11,028,336	9,702,313	11,028,336	9,702,313	Massachusetts	Dukes	74	1
347375	37707	342,507,413	330,598,474	342,507,413	330,598,474	Florida	Dixie	35	0
347391	37730	3,213,823	2,903,595	3,161,172	2,853,682	South Carolina	Charleston	104	2
347395	37730	614,732,260	574,677,405	591,254,555	553,025,815	North Carolina	Brunswick	104	2
347421	37768	808,461,359	782,717,603	808,461,359	782,717,603	NA	NA	NA	NA
347432	37768	468,216,954	451,710,662	468,216,954	451,710,662	South Carolina	Charleston	63	0

**North Carolina
Residential Flood**

Response to North Carolina General Statutes § 58-36-15 (d2) (1)

EventID	Year	GU_Loss_wDS	GR_Loss_wDS	GU_Loss_xDS	GR_Loss_xDS	LandfallState	LandfallCounty	WindSpeed	SS_Intensity
347471	37796	87,348	73,809	87,348	73,809	NA	NA	NA	NA
347496	37827	283,029,804	266,206,042	283,029,804	266,206,042	North Carolina	New Hanover	114	3
347497	37827	288,242,995	278,780,593	288,242,995	278,780,593	NA	NA	NA	NA
347515	37833	1,212,603	960,285	1,212,603	960,285	New Jersey	Monmouth	81	1
347531	37834	766,969	560,493	766,969	560,493	North Carolina	Dare	80	1
347550	37838	710,606	568,436	710,606	568,436	Rhode Island	Washington	87	1
347551	37838	9,279	4,735	9,279	4,735	Georgia	McIntosh	92	1
347554	37838	275,416,302	265,945,809	275,416,302	265,945,809	NA	NA	NA	NA
347560	37880	89,446	48,290	89,446	48,290	NA	NA	NA	NA
347561	37880	53,929,631	48,367,556	53,929,631	48,367,556	NA	NA	NA	NA
347606	37943	74,156,116	72,515,629	74,156,116	72,515,629	Florida	Escambia	100	2
347630	37968	5,218,365	4,395,498	5,218,365	4,395,498	NA	NA	NA	NA
347635	37979	1,700,907	1,524,693	1,700,907	1,524,693	NA	NA	NA	NA
347648	37979	1,498,888,098	1,470,136,699	1,498,888,098	1,470,136,699	Florida	Monroe	146	4
347661	37986	44,104,702	42,531,906	44,104,702	42,531,906	Florida	Palm Beach	65	0
347665	37986	1,601,174	1,228,613	1,601,174	1,228,613	NA	NA	NA	NA
347693	38015	109,729	99,857	109,729	99,857	Florida	Manatee	125	3
347708	38034	33,246,034	29,970,107	33,246,034	29,970,107	North Carolina	Carteret	115	3
347715	38034	19,015,057	16,089,941	19,015,057	16,089,941	NA	NA	NA	NA
347734	38060	6,127,566	5,543,662	5,924,096	5,353,130	NA	NA	NA	NA
347736	38060	1,781,658	1,685,505	1,724,072	1,633,045	Alabama	Mobile	111	3
347740	38060	5,653	1,166	5,653	1,166	NA	NA	NA	NA
347743	38063	7,359,501	6,504,488	7,359,501	6,504,488	North Carolina	Hyde	87	1
347768	38078	22,704	10,127	21,896	9,595	Georgia	McIntosh	99	2
347774	38082	5,757,639	5,369,461	5,757,639	5,369,461	Florida	Palm Beach	155	4
347775	38082	62,918	37,666	62,918	37,666	NA	NA	NA	NA
347785	38109	10,519	4,225	10,519	4,225	NA	NA	NA	NA
347787	38109	15,957,651	13,879,862	15,957,651	13,879,862	North Carolina	Carteret	98	2
347794	38109	18,947,583	16,628,544	18,947,583	16,628,544	South Carolina	Georgetown	93	1
347795	38109	21,448,895	20,225,159	21,448,895	20,225,159	NA	NA	NA	NA
347825	38124	3,502,627	3,014,329	3,502,627	3,014,329	NA	NA	NA	NA
347830	38124	1,308,556,072	1,254,956,406	1,289,692,928	1,243,121,011	North Carolina	Carteret	110	2
347844	38145	542,010	448,976	542,010	448,976	NA	NA	NA	NA
347857	38180	562,288,106	541,900,366	553,143,326	536,227,219	NA	NA	NA	NA
347878	38190	86,934,313	79,738,399	86,934,313	79,738,399	Florida	Palm Beach	64	0
347884	38207	67,055	59,584	67,055	59,584	NA	NA	NA	NA
347910	38221	3,612,296	3,495,694	3,386,203	3,282,520	NA	NA	NA	NA
347919	38221	3,641,096	3,108,927	3,641,096	3,108,927	Florida	Monroe	79	1
347920	38221	909,716,717	839,947,674	810,593,624	762,284,415	Florida	Bay	120	3
347927	38226	9,598,509	8,450,029	9,598,509	8,450,029	Virginia	Northampton	108	2
347934	38268	128,021	95,959	128,021	95,959	NA	NA	NA	NA
347968	38295	28,787,410	27,578,676	28,787,410	27,578,676	Florida	Hillsborough	58	0
347983	38310	11,788,662	10,242,311	11,788,662	10,242,311	NA	NA	NA	NA
347987	38310	7,009,958	6,054,758	7,009,958	6,054,758	NA	NA	NA	NA
347992	38317	8,359	1,942	8,359	1,942	Virginia	Northampton	86	1
348064	38343	149,445	127,410	149,445	127,410	Florida	Palm Beach	58	0
348072	38345	281,419,915	267,115,487	281,419,915	267,115,487	NA	NA	NA	NA
348073	38345	142,099,018	138,533,818	142,099,018	138,533,818	NA	NA	NA	NA
348081	38346	889,608	767,010	889,608	767,010	North Carolina	Dare	74	1
348091	38352	4,255,232	3,787,874	4,255,232	3,787,874	NA	NA	NA	NA
348125	38360	384,813	298,890	384,813	298,890	Florida	Hernando	57	0
348131	38360	29		29		Florida	Citrus	116	3
348144	38361	44,788	22,185	44,788	22,185	North Carolina	Hyde	71	0
348146	38376	2,912,068	2,624,656	2,912,068	2,624,656	Florida	Monroe	100	2
348152	38376	879,403	701,979	879,403	701,979	South Carolina	Charleston	78	1
348154	38376	769,358,572	742,483,890	769,358,572	742,483,890	Florida	Wakulla	113	3
348166	38407	2,464,968	2,247,742	2,464,968	2,247,742	NA	NA	NA	NA
348168	38407	791,820	719,070	791,820	719,070	NA	NA	NA	NA
348173	38408	1,243,885	998,550	1,243,885	998,550	South Carolina	Charleston	92	1
348185	38424	93,375,570	84,056,206	93,375,570	84,056,206	NA	NA	NA	NA
348186	38424	65,027,524	59,259,580	65,027,524	59,259,580	NA	NA	NA	NA
348211	38428	1,210,459	1,001,805	1,210,459	1,001,805	NA	NA	NA	NA
348213	38428	786,943	670,564	786,943	670,564	North Carolina	Onslow	112	3

**North Carolina
Residential Flood**

Response to North Carolina General Statutes § 58-36-15 (d2) (1)

EventID	Year	GU_Loss_wDS	GR_Loss_wDS	GU_Loss_xDS	GR_Loss_xDS	LandfallState	LandfallCounty	WindSpeed	SS_Intensity
348217	38428	115	50	115	50	Florida	Gulf	86	1
348219	38428	45,497,277	41,486,742	45,497,277	41,486,742	Florida	Monroe	29	0
348222	38433	2,585,707	2,331,208	2,585,707	2,331,208	NA	NA	NA	NA
348239	38456	21,494,344	19,225,615	21,494,344	19,225,615	North Carolina	Onslow	88	1
348246	38456	2,971,263	2,441,518	2,971,263	2,441,518	Florida	Palm Beach	52	0
348274	38496	490,050,186	463,515,400	490,050,186	463,515,400	North Carolina	Onslow	138	4
348290	38517	646,627	515,304	646,627	515,304	Florida	Monroe	124	3
348305	38520	312,388,416	298,858,343	312,388,416	298,858,343	North Carolina	Pender	115	3
348320	38549	244,855,312	236,194,306	244,855,312	236,194,306	Louisiana	Plaquemines	118	3
348325	38549	353,335,429	322,683,615	353,335,429	322,683,615	North Carolina	New Hanover	100	2
348332	38559	741,362,723	713,961,624	741,362,723	713,961,624	Florida	Broward	118	3
348335	38559	20,371,324	17,945,266	20,371,324	17,945,266	NA	NA	NA	NA
348346	38565	179,643,229	171,209,964	179,643,229	171,209,964	North Carolina	Carteret	105	2
348361	38608	121,058,137	113,053,612	121,058,137	113,053,612	Florida	Taylor	69	0
348370	38618	72,240,282	66,932,890	69,029,781	64,300,439	Louisiana	Cameron	126	3
348373	38618	6,389,633	6,216,870	6,389,633	6,216,870	Florida	Citrus	82	1
348376	38618	1,464	238	1,464	238	Florida	Monroe	40	0
348377	38618	8,674,482	7,773,508	8,674,482	7,773,508	NA	NA	NA	NA
348380	38618	3,034	960	3,034	960	Georgia	Chatham	115	3
348396	38656	1,489,642	1,221,201	1,489,642	1,221,201	Florida	Taylor	122	3
348404	38662	5,985,902	5,447,252	5,985,902	5,447,252	Texas	Brazoria	126	3
348410	38662	266		266		New York	Suffolk	97	2
348429	38730	1,886,573,297	1,761,183,935	1,847,644,929	1,725,934,737	North Carolina	Brunswick	93	1
348431	38730	388,469	314,900	388,469	314,900	Florida	Walton	80	1
348442	38750	858,822,776	831,987,539	858,822,776	831,987,539	Florida	Lee	120	3
348446	38772	11,138	3,594	11,138	3,594	NA	NA	NA	NA
348449	38772	819,791	621,986	819,791	621,986	NA	NA	NA	NA
348460	38781	183,126	162,310	183,126	162,310	NA	NA	NA	NA
348465	38794	32,375,925	29,278,750	32,375,925	29,278,750	South Carolina	Georgetown	99	2
348512	38814	8,887,036	7,902,936	8,887,036	7,902,936	South Carolina	Charleston	94	1
348530	38889	7,168	2,020	7,168	2,020	NA	NA	NA	NA
348536	38889	3,796,616	3,268,218	3,796,616	3,268,218	NA	NA	NA	NA
348560	38910	444,363,985	404,423,137	444,363,985	404,423,137	Florida	Duval	76	1
348568	38910	640,478	513,131	640,478	513,131	North Carolina	Carteret	67	0
348585	38929	19,616,800	17,667,398	19,616,800	17,667,398	North Carolina	Carteret	86	1
348597	38933	3,571,327	3,229,556	3,571,327	3,229,556	NA	NA	NA	NA
348609	38952	14,186,484	13,561,262	14,186,484	13,561,262	Florida	Okaloosa	78	1
348623	38963	85,066,008	75,644,231	85,066,008	75,644,231	Florida	Bay	90	1
348634	38980	84,642,194	77,277,557	84,642,194	77,277,557	North Carolina	Pender	105	2
348663	39017	108,380,658	101,586,007	108,380,658	101,586,007	South Carolina	Charleston	111	3
348673	39035	504,144	420,338	504,144	420,338	Florida	Taylor	46	0
348729	39202	59,970,829	55,030,867	59,970,829	55,030,867	Florida	Taylor	85	1
348769	39251	1,091,530	868,108	1,091,530	868,108	NA	NA	NA	NA
348772	39251	1,112	618	1,094	605	New York	Suffolk	88	1
348786	39284	143,878,671	139,270,596	143,878,671	139,270,596	Louisiana	Vermilion	86	1
348791	39284	122,418	67,315	122,418	67,315	NA	NA	NA	NA
348795	39284	189,461,732	176,745,231	181,994,022	169,871,263	South Carolina	Beaufort	83	1
348796	39290	1,458,102	1,263,420	1,458,102	1,263,420	South Carolina	Beaufort	95	1
348835	39331	3,856,494	3,556,866	3,856,494	3,556,866	North Carolina	Currituck	70	0
348873	39421	46,774	29,699	46,774	29,699	NA	NA	NA	NA
348901	156	640,145,005	620,209,953	640,145,005	620,209,953	NA	NA	NA	NA
348921	251	20,208,904	19,572,844	20,208,904	19,572,844	NA	NA	NA	NA
348956	445	109,120,632	103,805,276	109,120,632	103,805,276	Florida	Levy	123	3
348991	539	690,519,431	663,197,717	690,519,431	663,197,717	North Carolina	Dare	116	3
348995	539	7,889,761	6,626,988	7,889,761	6,626,988	New York	Suffolk	105	2
349027	680	2,742	520	2,742	520	Florida	Monroe	104	2
349037	712	2,756,186,725	2,575,966,582	2,711,591,425	2,535,077,135	North Carolina	Carteret	125	3
349052	717	39,372,291	37,898,027	39,372,291	37,898,027	NA	NA	NA	NA
349074	873	279,331,673	268,168,292	279,331,673	268,168,292	New York	Nassau	91	1
349109	939	2,130,540,835	1,983,675,870	1,965,476,864	1,876,667,256	NA	NA	NA	NA
349141	1042	29,475,092	27,100,198	29,475,092	27,100,198	Texas	Galveston	140	4
349206	1229	83,688,921	80,850,925	83,688,921	80,850,925	Texas	Matagorda	135	4
349228	1323	2,274,377,839	2,219,964,378	2,274,377,839	2,219,964,378	South Carolina	Georgetown	129	3

**North Carolina
Residential Flood**

Response to North Carolina General Statutes § 58-36-15 (d2) (1)

EventID	Year	GU_Loss_wDS	GR_Loss_wDS	GU_Loss_xDS	GR_Loss_xDS	LandfallState	LandfallCounty	WindSpeed	SS_Intensity
349263	1450	108,694,585	101,084,611	108,694,585	101,084,611	New York	Suffolk	74	1
349267	1450	5,946	1,616	5,946	1,616	New York	Suffolk	111	3
349287	1811	2,003	71	1,922	63	New Jersey	Cape May	81	1
349295	1811	75,752,084	68,690,120	75,752,084	68,690,120	Florida	Monroe	73	0
349342	1955	263,732,759	245,420,790	263,732,759	245,420,790	NA	NA	NA	NA
349343	1986	8,839,694	8,426,289	8,839,694	8,426,289	NA	NA	NA	NA
349344	1986	294,797	259,958	294,797	259,958	NA	NA	NA	NA
349350	1986	3,665,371	3,220,949	3,665,371	3,220,949	Florida	Walton	80	1
349389	2157	2,877	1,344	2,877	1,344	NA	NA	NA	NA
349391	2157	249,289,928	225,763,037	249,289,928	225,763,037	North Carolina	Carteret	75	1
349445	2389	7,156	4,648	7,156	4,648	NA	NA	NA	NA
349459	2401	40,811	18,779	40,811	18,779	Florida	Palm Beach	90	1
349465	2402	33,572	20,713	33,572	20,713	North Carolina	Onslow	64	0
349520	2443	134,253	121,637	134,253	121,637	NA	NA	NA	NA
349524	2443	469,322,069	446,035,606	469,282,879	445,998,447	North Carolina	Carteret	102	2
349530	2479	1,832,679	1,625,068	1,832,679	1,625,068	Florida	Franklin	122	3
349550	2527	670,839,763	649,369,193	670,839,763	649,369,193	North Carolina	New Hanover	92	1
349558	2527	5,067,943	4,615,077	5,067,943	4,615,077	NA	NA	NA	NA
349564	2550	38,466,211	35,153,627	38,466,211	35,153,627	North Carolina	Carteret	118	3
349588	2665	354,440	342,205	354,440	342,205	Alabama	Baldwin	116	3
349595	2665	3,579,721	3,225,093	3,579,721	3,225,093	NA	NA	NA	NA
349596	2665	209,030,611	196,019,217	209,030,611	196,019,217	North Carolina	Dare	90	1
349618	2731	16,702	12,417	16,702	12,417	Georgia	McIntosh	79	1
349650	2837	8,559,131	7,292,883	8,449,324	7,190,486	New York	Suffolk	89	1
349663	2927	304,760	210,414	304,760	210,414	NA	NA	NA	NA
349672	2951	331,749,941	320,547,176	326,124,754	317,061,861	NA	NA	NA	NA
349673	2951	5,021,229,857	4,702,316,927	4,716,852,659	4,425,444,167	Florida	Pinellas	80	1
349675	2951	42,383,886	41,010,373	41,856,299	40,615,718	Louisiana	Terrebonne	83	1
349678	2952	1,338,744,169	1,288,558,552	1,338,744,169	1,288,558,552	Florida	Flagler	80	1
349701	2971	234,416	164,840	234,416	164,840	Florida	Hernando	82	1
349704	2971	14,678	10,018	14,678	10,018	NA	NA	NA	NA
349718	2982	14,356,432	13,592,670	14,356,432	13,592,670	Florida	Monroe	40	0
349745	3072	149,095,036	135,924,860	149,095,036	135,924,860	North Carolina	Carteret	126	3
349755	3132	345,140	300,609	345,140	300,609	Florida	Okaloosa	95	1
349774	3215	6,932	2,145	6,932	2,145	NA	NA	NA	NA
349784	3254	2,028,351,041	1,794,074,587	1,894,339,770	1,674,523,417	South Carolina	Georgetown	90	1
349801	3306	1,477	348	1,477	348	NA	NA	NA	NA
349806	3306	255,993,156	240,138,128	255,993,156	240,138,128	North Carolina	Carteret	128	3
349827	3436	3,763,030	3,346,381	3,698,541	3,287,960	NA	NA	NA	NA
349845	3459	491,571	391,548	491,571	391,548	North Carolina	Onslow	75	1
349850	3459	7,307,060	6,279,735	7,307,060	6,279,735	North Carolina	Dare	70	0
349866	3470	148,171,977	142,845,019	145,667,158	141,168,849	NA	NA	NA	NA
349871	3530	31,434	26,141	31,434	26,141	NA	NA	NA	NA
349874	3530	19,479,787	19,148,752	19,479,787	19,148,752	Texas	Galveston	35	0
349883	3534	13,872	10,272	13,872	10,272	NA	NA	NA	NA
349898	3542	215,680,412	199,194,186	215,680,412	199,194,186	South Carolina	Horry	82	1
349906	3597	635	326	635	326	NA	NA	NA	NA
349952	3865	257,481,033	244,461,361	257,481,033	244,461,361	North Carolina	Brunswick	93	1
349954	3865	624,491,142	599,655,739	624,491,142	599,655,739	Florida	Monroe	77	1
349959	3865	15,539	5,121	15,539	5,121	Georgia	Chatham	122	3
349964	3868	2,512,779	2,255,015	2,512,779	2,255,015	NA	NA	NA	NA
350002	4098	85,172,354	82,146,118	85,172,354	82,146,118	Florida	Palm Beach	63	0
350058	4258	477,522,379	445,249,119	477,512,773	445,240,172	North Carolina	Currituck	102	2
350070	4291	187,162	116,116	187,162	116,116	NA	NA	NA	NA
350074	4291	36,106	21,926	36,106	21,926	NA	NA	NA	NA
350128	4494	710	612	710	612	NA	NA	NA	NA
350166	4600	249,458,480	239,747,891	249,458,480	239,747,891	Florida	Escambia	86	1
350172	4649	21,291,896	19,067,120	21,291,896	19,067,120	NA	NA	NA	NA
350198	4793	307,245,875	291,098,013	305,172,128	289,073,116	Florida	Citrus	104	2
350209	4814	59,456,518	54,681,863	59,456,518	54,681,863	Florida	Okaloosa	87	1
350210	4814	3,734	3,231	3,734	3,231	NA	NA	NA	NA
350213	4814	454,780	382,364	454,780	382,364	Florida	Monroe	52	0
350230	4863	7,293,117	6,343,836	7,293,117	6,343,836	North Carolina	Carteret	90	1

**North Carolina
Residential Flood**

Response to North Carolina General Statutes § 58-36-15 (d2) (1)

EventID	Year	GU_Loss_wDS	GR_Loss_wDS	GU_Loss_xDS	GR_Loss_xDS	LandfallState	LandfallCounty	WindSpeed	SS_Intensity
350237	4895	22,165	17,124	22,165	17,124	New York	Suffolk	81	1
350238	4895	216,530,110	203,467,484	216,530,110	203,467,484	North Carolina	Dare	113	3
350244	4904	38,022,652	33,437,662	38,022,652	33,437,662	NA	NA	NA	NA
350249	4904	17,163,429	16,310,650	17,163,429	16,310,650	NA	NA	NA	NA
350277	5023	1,129,132	1,071,584	1,129,132	1,071,584	NA	NA	NA	NA
350290	5023	19,132	6,464	19,132	6,464	NA	NA	NA	NA
350291	5023	161,196	129,485	161,196	129,485	NA	NA	NA	NA
350301	5027	26,353,163	23,957,022	26,353,163	23,957,022	Florida	Taylor	108	2
350326	5239	56,965,798	53,985,571	55,861,681	52,935,824	Georgia	Chatham	139	4
350331	5239	1,200,771,155	1,116,026,644	1,200,437,329	1,115,713,027	South Carolina	Georgetown	94	1
350334	5283	51,984,740	46,535,076	51,984,740	46,535,076	Florida	Miami-Dade	131	4
350367	5445	1,410,969,389	1,335,014,423	1,410,969,389	1,335,014,423	South Carolina	Horry	95	1
350385	5505	132,743,793	128,359,195	132,743,793	128,359,195	NA	NA	NA	NA
350400	5522	24,151,883	21,195,036	24,151,883	21,195,036	North Carolina	Carteret	82	1
350408	5522	71,816,836	66,026,819	71,816,836	66,026,819	North Carolina	Carteret	103	2
350444	5779	28,890	16,663	28,890	16,663	Florida	Pasco	120	3
350474	5984	3,083	2,589	3,083	2,589	NA	NA	NA	NA
350477	5984	79,816,853	78,183,367	79,816,853	78,183,367	Florida	Duval	113	3
350481	5984	203,542	146,175	203,542	146,175	Florida	Levy	122	3
350483	5984	49,584	33,208	49,584	33,208	North Carolina	Dare	46	0
350488	5985	1,332,012	1,177,564	1,332,012	1,177,564	NA	NA	NA	NA
350496	5985	46,504,575	44,722,878	46,504,575	44,722,878	Florida	Escambia	114	3
350507	5993	85,865	49,274	85,865	49,274	Florida	Bay	119	3
350508	5993	40,343,750	36,331,082	40,343,750	36,331,082	North Carolina	Brunswick	79	1
350523	6025	19,288,611	17,061,617	19,288,611	17,061,617	Louisiana	Lafourche	62	0
350528	6103	556,746,230	513,334,695	556,746,230	513,334,695	North Carolina	Carteret	78	1
350575	6211	402,201,458	371,020,007	402,089,211	370,912,496	South Carolina	Georgetown	117	3
350584	6250	5,738,493	4,915,087	5,738,493	4,915,087	Florida	Pinellas	87	1
350592	6250	91,925,778	88,427,244	91,925,778	88,427,244	Florida	Broward	52	0
350594	6258	25,507,540	24,742,670	25,507,540	24,742,670	NA	NA	NA	NA
350604	6258	1,390,127	1,120,756	1,390,127	1,120,756	Florida	Saint Johns	109	2
350605	6258	16,383	12,277	16,383	12,277	NA	NA	NA	NA
350622	6271	40,659,231	38,832,722	40,659,231	38,832,722	South Carolina	Charleston	98	2
350650	6344	33,175,922	29,561,512	31,798,087	28,234,609	South Carolina	Horry	83	1
350654	6344	433,402,266	401,628,108	415,707,878	385,544,681	South Carolina	Charleston	87	1
350677	6409	89,296,760	82,948,639	89,296,760	82,948,639	North Carolina	Carteret	123	3
350693	6418	1,250,385,443	1,196,063,093	1,250,385,443	1,196,063,093	NA	NA	NA	NA
350713	6445	861,433,574	799,709,829	851,016,233	790,273,638	Florida	Dixie	78	1
350728	6477	183,725	160,079	183,725	160,079	Florida	Walton	80	1
350742	6571	346	3	346	3	NA	NA	NA	NA
350776	6655	48,781	30,039	48,781	30,039	NA	NA	NA	NA
350862	7013	46,928,253	42,067,884	41,324,821	36,611,174	North Carolina	Carteret	106	2
350865	7020	1,008,731,278	965,507,262	1,008,731,278	965,507,262	South Carolina	Horry	109	2
350878	7073	250,537	213,825	250,537	213,825	NA	NA	NA	NA
350897	7083	215,073,888	197,943,472	215,073,888	197,943,472	North Carolina	Dare	111	3
350900	7092	1,127,622	1,061,654	1,127,622	1,061,654	NA	NA	NA	NA
350904	7092	3,954	2,405	3,954	2,405	NA	NA	NA	NA
350916	7097	42,346,737	40,016,750	42,346,737	40,016,750	NA	NA	NA	NA
350922	7130	1,005,523,218	976,235,237	1,005,523,218	976,235,237	South Carolina	Georgetown	90	1
350973	7245	109,842	81,878	109,842	81,878	New York	Suffolk	68	0
351003	7301	1,245,003	1,088,064	1,245,003	1,088,064	NA	NA	NA	NA
351026	7537	689,152,332	656,811,422	689,152,332	656,811,422	North Carolina	Brunswick	101	2
351032	7537	26,328,666	24,153,416	26,328,666	24,153,416	Florida	Escambia	91	1
351046	7563	31,468	10,404	31,468	10,404	NA	NA	NA	NA
351050	7726	249,201	191,380	249,201	191,380	NA	NA	NA	NA
351059	7726	102,091	57,807	102,091	57,807	NA	NA	NA	NA
351061	7753	368,928	289,025	368,928	289,025	Florida	Monroe	34	0
351066	7753	7,092,327	6,614,293	7,092,327	6,614,293	NA	NA	NA	NA
351117	7937	35,916	26,633	35,916	26,633	NA	NA	NA	NA
351132	7952	145,774	128,589	145,774	128,589	South Carolina	Beaufort	106	2
351193	8191	1,636,667,076	1,522,515,598	1,571,335,896	1,468,759,813	South Carolina	Charleston	96	2
351209	8227	250,462,610	235,467,836	250,462,610	235,467,836	North Carolina	Carteret	110	2
351223	8297	115,752,853	108,625,172	115,752,853	108,625,172	Massachusetts	Dukes	87	1

North Carolina
Residential Flood

Response to North Carolina General Statutes § 58-36-15 (d2) (1)

EventID	Year	GU_Loss_wDS	GR_Loss_wDS	GU_Loss_xDS	GR_Loss_xDS	LandfallState	LandfallCounty	WindSpeed	SS_Intensity
351285	8545	169,881	115,179	169,881	115,179	NA	NA	NA	NA
351290	8545	1,789,373	1,684,669	1,789,373	1,684,669	Florida	Monroe	132	4
351294	8545	1,017,133	954,122	1,017,133	954,122	NA	NA	NA	NA
351323	8618	558,560	508,798	558,560	508,798	NA	NA	NA	NA
351325	8647	818,730	657,825	818,730	657,825	NA	NA	NA	NA
351331	8647	4,545,218	4,077,317	4,545,218	4,077,317	Florida	Monroe	64	0
351366	8828	26,954,968	24,039,597	26,954,968	24,039,597	Florida	Palm Beach	146	4
351379	8973	143,301,739	132,464,148	143,301,739	132,464,148	Florida	Monroe	95	1
351385	8973	1,356	438	1,356	438	NA	NA	NA	NA
351412	8998	2,091,160	1,602,665	2,091,160	1,602,665	Louisiana	Plaquemines	59	0
351452	9118	25,040,924	22,733,671	25,040,924	22,733,671	Florida	Manatee	129	3
351477	9134	11,649,759	10,114,483	11,649,759	10,114,483	Louisiana	Terrebonne	85	1
351491	9162	2,261,769,596	2,151,166,613	2,181,560,063	2,100,986,450	NA	NA	NA	NA
351493	9162	13,111,264	11,631,286	12,950,382	11,479,681	NA	NA	NA	NA
351509	9194	71	16	71	16	Florida	Bay	133	4
351539	9207	4,465,022	4,284,212	4,465,022	4,284,212	Alabama	Baldwin	121	3
351553	9297	245,379,596	226,065,164	245,379,596	226,065,164	South Carolina	Charleston	88	1
351557	9297	71,089	37,798	71,089	37,798	Florida	Taylor	121	3
351582	9479	1,572,881,090	1,498,205,122	1,530,852,969	1,470,597,073	Louisiana	Vermilion	138	4
351629	9555	1,583,372	1,356,606	1,583,372	1,356,606	Massachusetts	Nantucket	50	0
351651	9747	561	168	561	168	Louisiana	Terrebonne	107	2
351658	9747	4,446,566	4,041,573	4,446,566	4,041,573	NA	NA	NA	NA
351687	9808	6,684,919	5,866,619	6,684,919	5,866,619	NA	NA	NA	NA
351740	10006	778,611	559,937	778,611	559,937	NA	NA	NA	NA
351752	10139	875,956,950	838,714,485	846,821,717	819,988,660	NA	NA	NA	NA
351763	10139	62,083	34,518	62,059	34,504	Georgia	McIntosh	138	4
351764	10139	158,223,353	143,026,677	154,664,003	139,983,399	Florida	Monroe	110	2
351766	10172	40,025,098	38,596,187	40,025,098	38,596,187	NA	NA	NA	NA
351819	10339	1,759,825	1,493,726	1,759,825	1,493,726	NA	NA	NA	NA
351826	10347	51,119,110	47,020,844	51,119,110	47,020,844	NA	NA	NA	NA
351836	10368	255,263,863	235,088,268	251,358,482	231,473,093	North Carolina	Onslow	69	0
351842	10383	4,598,880	3,898,811	4,598,880	3,898,811	South Carolina	Beaufort	141	4
351846	10383	20,108,081	17,910,773	20,108,081	17,910,773	North Carolina	Brunswick	76	1
351852	10383	585,789,854	564,736,514	585,789,854	564,736,514	Florida	Flagler	40	0
351853	10383	4,478	655	4,478	655	NA	NA	NA	NA
351864	10465	552,252	448,844	552,252	448,844	New York	Nassau	69	0
351865	10496	1,273,874	1,123,283	1,273,874	1,123,283	Florida	Dixie	107	2
351868	10496	1,244,421	882,658	1,244,421	882,658	NA	NA	NA	NA
351880	10497	8,045	760	8,045	760	NA	NA	NA	NA
351883	10503	6,152,614,209	5,604,705,152	5,604,345,421	5,330,638,979	Florida	Broward	176	5
351891	10503	57,483,734	54,409,865	53,493,047	50,876,310	NA	NA	NA	NA
351894	10543	511,125,944	495,284,998	511,125,944	495,284,998	North Carolina	Carteret	71	0
351926	10664	4,145,460	3,826,019	4,145,460	3,826,019	Florida	Taylor	40	0
351937	10689	819	397	819	397	NA	NA	NA	NA
351945	10718	4,702,298	4,076,333	4,702,298	4,076,333	NA	NA	NA	NA
351970	10789	5,241,710	4,634,828	5,241,710	4,634,828	South Carolina	Beaufort	68	0
351976	10825	1,770,094	1,571,357	1,770,094	1,571,357	Louisiana	Saint Mary	153	4
351985	10825	674,825	559,695	674,825	559,695	NA	NA	NA	NA
351986	10841	59,465	37,667	59,465	37,667	Florida	Sarasota	119	3
351987	10841	4,505,431	4,071,920	4,505,431	4,071,920	NA	NA	NA	NA
351996	10859	42,705,527	39,927,629	42,705,527	39,927,629	South Carolina	Beaufort	83	1
352001	10859	345,948	296,409	345,948	296,409	NA	NA	NA	NA
352012	10889	4,790,571	4,205,272	4,790,571	4,205,272	NA	NA	NA	NA
352060	11023	169,390	149,742	169,390	149,742	New York	Suffolk	74	1
352069	11053	318,293,678	306,702,848	318,293,678	306,702,848	North Carolina	Dare	100	2
352070	11053	17,130,600	16,292,271	16,491,249	15,686,405	NA	NA	NA	NA
352097	11097	40,765,419	36,363,583	40,765,419	36,363,583	NA	NA	NA	NA
352103	11143	19,658,357	18,240,138	19,658,357	18,240,138	NA	NA	NA	NA
352157	11378	27,863,163	25,023,123	27,863,163	25,023,123	NA	NA	NA	NA
352168	11382	69,123,805	63,487,045	69,123,805	63,487,045	NA	NA	NA	NA
352173	11382	32,428	16,611	32,428	16,611	Florida	Taylor	80	1
352185	11444	66,338,007	64,490,263	66,338,007	64,490,263	Louisiana	Terrebonne	128	3
352202	11477	188,591	125,436	188,591	125,436	NA	NA	NA	NA

**North Carolina
Residential Flood**

Response to North Carolina General Statutes § 58-36-15 (d2) (1)

EventID	Year	GU_Loss_wDS	GR_Loss_wDS	GU_Loss_xDS	GR_Loss_xDS	LandfallState	LandfallCounty	WindSpeed	SS_Intensity
352205	11603	372,779,120	353,016,418	372,779,120	353,016,418	North Carolina	Dare	105	2
352254	11752	150,961,217	141,019,738	150,961,217	141,019,738	North Carolina	Dare	82	1
352265	11777	56,898,400	51,917,557	56,898,400	51,917,557	North Carolina	Dare	92	1
352268	11777	1,537,419	1,392,898	1,537,419	1,392,898	NA	NA	NA	NA
352269	11777	450,749,661	429,647,515	450,749,661	429,647,515	North Carolina	Onslow	110	2
352276	11793	1,534,259	1,333,966	1,534,259	1,333,966	Florida	Monroe	86	1
352283	11803	259,765	173,825	259,765	173,825	NA	NA	NA	NA
352325	12005	134,199,230	121,455,141	130,950,043	118,364,612	Florida	Taylor	34	0
352337	12115	104,510	90,406	104,510	90,406	Florida	Sarasota	57	0
352352	12160	726,444,967	704,150,090	726,444,967	704,150,090	Florida	Brevard	133	4
352381	12249	792,263,434	765,334,618	792,263,434	765,334,618	North Carolina	Brunswick	114	3
352412	12365	1,951	1,470	1,901	1,422	Florida	Martin	145	4
352480	12520	5,406,868	4,921,479	5,406,868	4,921,479	Florida	Gulf	115	3
352492	12559	172,550,722	160,164,892	172,550,722	160,164,892	North Carolina	Dare	140	4
352527	12678	26,783	15,686	26,783	15,686	NA	NA	NA	NA
352560	12823	2,098,317	1,881,776	2,098,317	1,881,776	Georgia	Liberty	89	1
352587	12882	16,558,148	14,599,328	16,558,148	14,599,328	North Carolina	Brunswick	76	1
352597	12956	108,625,161	101,508,942	108,625,161	101,508,942	North Carolina	Carteret	121	3
352615	13007	4,064,392	3,220,168	4,064,392	3,220,168	North Carolina	Carteret	57	0
352645	13143	702,231,102	660,122,911	686,250,700	645,836,893	NA	NA	NA	NA
352647	13143	191,854,786	173,791,188	186,130,547	168,296,541	North Carolina	Carteret	76	1
352657	13216	12,240	5,620	12,240	5,620	Florida	Taylor	106	2
352661	13216	16,987,283	15,111,529	16,987,283	15,111,529	North Carolina	Dare	70	0
352676	13242	754,790	672,053	754,210	671,573	Florida	Franklin	121	3
352684	13242	182,282,192	172,833,957	174,967,747	166,836,371	Florida	Dixie	57	0
352709	13312	8,855,403	7,593,371	8,855,403	7,593,371	Florida	Bay	80	1
352738	13353	103,202,681	95,468,227	100,461,663	92,941,299	North Carolina	Dare	104	2
352769	13408	5,797,273	5,490,138	5,797,273	5,490,138	Florida	Broward	29	0
352783	13446	2,594	400	2,594	400	Florida	Pinellas	52	0
352787	13454	155,001	127,199	155,001	127,199	Florida	Monroe	68	0
352841	13623	9,241,473	8,338,693	9,241,473	8,338,693	NA	NA	NA	NA
352847	13623	84,704	41,467	84,704	41,467	NA	NA	NA	NA
352855	13660	81,053,322	73,437,339	81,053,322	73,437,339	North Carolina	Pender	73	0
352857	13660	547,729,036	513,509,121	547,729,036	513,509,121	South Carolina	Georgetown	78	1
352869	13688	812,925,850	778,896,999	812,925,850	778,896,999	South Carolina	Horry	100	2
352871	13688	28,210,527	25,504,241	28,210,527	25,504,241	NA	NA	NA	NA
352882	13745	7,756,250	6,514,990	7,756,250	6,514,990	NA	NA	NA	NA
352885	13753	9,800,416	8,498,368	9,800,416	8,498,368	South Carolina	Horry	74	1
352886	13753	43,958,172	39,682,846	43,958,172	39,682,846	NA	NA	NA	NA
352893	13753	30,650,336	26,576,187	30,650,336	26,576,187	North Carolina	Onslow	91	1
352914	13809	47,304,349	43,077,684	47,304,349	43,077,684	NA	NA	NA	NA
352926	13809	65,532,311	61,192,495	65,532,311	61,192,495	South Carolina	Georgetown	90	1
352927	13845	155	48	155	48	NA	NA	NA	NA
352935	13865	216,312	184,285	216,312	184,285	NA	NA	NA	NA
352945	13865	51,316,531	48,831,256	51,316,531	48,831,256	Georgia	Camden	114	3
352952	13876	2,348,081	1,863,822	2,348,069	1,863,812	Florida	Saint Lucie	108	2
352969	13912	1,283,389,808	1,256,916,538	1,283,389,808	1,256,916,538	Florida	Monroe	97	2
352985	13921	3,460,166	2,955,144	3,460,166	2,955,144	NA	NA	NA	NA
353047	14210	686,814,960	657,129,644	686,814,960	657,129,644	NA	NA	NA	NA
353050	14210	28,648,907	27,663,582	28,648,907	27,663,582	Florida	Levy	64	0
353052	14210	74,868	55,074	74,868	55,074	Florida	Duval	115	3
353054	14221	1,440,671	1,306,779	1,440,671	1,306,779	NA	NA	NA	NA
353077	14250	1,392,651	1,135,741	1,392,651	1,135,741	NA	NA	NA	NA
353087	14273	2,758,129	2,670,419	2,758,129	2,670,419	Florida	Sarasota	128	3
353118	14369	61,998,576	60,612,996	61,998,576	60,612,996	NA	NA	NA	NA
353128	14371	25,484,874	22,970,300	25,484,874	22,970,300	North Carolina	Carteret	92	1
353158	14411	5,909,186	5,040,495	5,909,186	5,040,495	Florida	Bay	87	1
353174	14533	2,934,473	2,288,243	2,934,473	2,288,243	North Carolina	Carteret	64	0
353192	14571	321		321		Florida	Monroe	92	1
353221	14614	21,935	7,561	21,935	7,561	NA	NA	NA	NA
353222	14614	1,889,043	1,643,456	1,889,043	1,643,456	Louisiana	Iberia	40	0
353223	14614	3,748,192	3,305,915	3,748,192	3,305,915	Florida	Monroe	83	1
353236	14619	245,879	165,671	245,879	165,671	NA	NA	NA	NA

**North Carolina
Residential Flood**

Response to North Carolina General Statutes § 58-36-15 (d2) (1)

EventID	Year	GU_Loss_wDS	GR_Loss_wDS	GU_Loss_xDS	GR_Loss_xDS	LandfallState	LandfallCounty	WindSpeed	SS_Intensity
353241	14633	328,838	238,210	328,838	238,210	NA	NA	NA	NA
353247	14633	11,164,683	9,667,104	11,164,683	9,667,104	North Carolina	Carteret	81	1
353258	14740	8,842,670	7,670,482	8,842,670	7,670,482	South Carolina	Georgetown	94	1
353289	14811	20,821,193	18,485,518	20,821,193	18,485,518	Florida	Bay	115	3
353340	15059	52,726	34,229	52,726	34,229	Florida	Monroe	168	5
353352	15059	1,410,509	1,260,857	1,410,509	1,260,857	Georgia	Camden	40	0
353371	15164	1,598,232,116	1,490,671,689	1,568,104,650	1,466,779,225	Louisiana	Plaquemines	125	3
353397	15319	18,686,762	17,745,597	18,686,762	17,745,597	South Carolina	Beaufort	79	1
353446	15563	33,689	15,989	33,689	15,989	Florida	Levy	80	1
353455	15571	812,043	683,036	812,043	683,036	Florida	Dixie	123	3
353477	15654	11,413,293	10,203,531	11,413,293	10,203,531	South Carolina	Georgetown	106	2
353505	15778	4,535,065	4,078,916	4,535,065	4,078,916	Florida	Sarasota	114	3
353512	15778	446,138	357,040	446,138	357,040	Louisiana	Cameron	79	1
353513	15778	1,008,278	868,497	1,008,278	868,497	Florida	Dixie	97	2
353514	15783	31,999	18,371	31,999	18,371	NA	NA	NA	NA
353520	15783	113,199	75,787	113,199	75,787	NA	NA	NA	NA
353536	15813	612,295,001	571,781,736	612,295,001	571,781,736	NA	NA	NA	NA
353543	15813	557,868	478,239	557,868	478,239	NA	NA	NA	NA
353553	15825	63,889,652	55,889,764	63,889,652	55,889,764	Florida	Citrus	58	0
353554	15825	240,343	189,335	240,343	189,335	Alabama	Mobile	72	0
353569	15835	1,016,944	893,524	1,016,944	893,524	NA	NA	NA	NA
353594	15866	1,223,058,913	1,153,206,880	1,175,354,986	1,122,898,336	NA	NA	NA	NA
353600	15866	11,515,915	10,293,317	11,515,915	10,293,317	North Carolina	Pender	79	1
353602	15889	492,634	416,803	492,634	416,803	NA	NA	NA	NA
353617	15919	1,020,471	810,729	1,020,471	810,729	NA	NA	NA	NA
353636	15971	3,380,272	2,850,454	3,380,272	2,850,454	NA	NA	NA	NA
353650	16015	53,323,676	48,546,288	53,323,676	48,546,288	Florida	Collier	34	0
353679	16129	1,929,667	1,731,743	1,929,667	1,731,743	NA	NA	NA	NA
353685	16147	9,897	3,733	9,897	3,733	Florida	Okaloosa	92	1
353718	16249	245,349	165,357	245,349	165,357	Louisiana	Vermilion	83	1
353740	16282	3,366,916	2,963,588	3,366,916	2,963,588	South Carolina	Beaufort	117	3
353745	16308	268,353,760	256,873,720	268,353,760	256,873,720	Georgia	Chatham	115	3
353755	16308	663,129,218	642,312,877	663,129,218	642,312,877	South Carolina	Horry	114	3
353774	16345	25,206,506	22,088,080	25,206,506	22,088,080	North Carolina	Carteret	93	1
353782	16382	103,315,040	100,230,965	103,315,040	100,230,965	Florida	Escambia	82	1
353825	16488	1,781	1,415	1,781	1,415	NA	NA	NA	NA
353827	16488	1,328,296,728	1,240,912,859	1,307,625,807	1,224,577,585	NA	NA	NA	NA
353829	16488	110,338	67,475	110,338	67,475	Florida	Taylor	117	3
353852	16651	15,817,858	13,852,633	15,817,858	13,852,633	NA	NA	NA	NA
353859	16654	1,300,233,214	1,224,183,830	1,300,233,214	1,224,183,830	North Carolina	Brunswick	45	0
353863	16654	350,844,746	329,615,449	350,844,746	329,615,449	North Carolina	Carteret	101	2
353867	16654	691,362	618,431	691,362	618,431	Florida	Broward	110	2
353881	16740	25,580,580	22,952,670	25,580,580	22,952,670	Florida	Indian River	103	2
353890	16835	1,898,197	1,601,751	1,898,197	1,601,751	NA	NA	NA	NA
353897	16839	796,550	676,945	796,550	676,945	Florida	Monroe	63	0
353901	16882	7,457,509	5,972,138	7,457,509	5,972,138	NA	NA	NA	NA
353913	16945	245,491	176,526	245,491	176,526	North Carolina	Brunswick	122	3
353915	16945	1,820,235	1,612,001	1,820,235	1,612,001	Florida	Citrus	34	0
353919	16966	255,857	173,767	251,702	170,377	NA	NA	NA	NA
353935	16980	346,098	257,316	346,098	257,316	NA	NA	NA	NA
353939	16980	15,752,759	14,798,634	15,752,759	14,798,634	Florida	Brevard	51	0
353964	17116	82,154,109	74,025,531	75,889,964	67,881,703	North Carolina	Brunswick	77	1
353979	17125	2,899	1,677	2,899	1,677	NA	NA	NA	NA
353981	17125	1,793,016	1,574,361	1,793,016	1,574,361	NA	NA	NA	NA
353991	17150	23,067,224	20,740,612	23,067,224	20,740,612	NA	NA	NA	NA
353999	17158	283,788,163	262,688,231	283,788,163	262,688,231	North Carolina	New Hanover	98	2
354014	17227	5,153,753,867	4,736,951,391	4,770,805,637	4,402,009,554	South Carolina	Charleston	79	1
354022	17247	748,930	649,418	748,930	649,418	NA	NA	NA	NA
354039	17362	460,319,426	444,636,371	460,319,426	444,636,371	North Carolina	Onslow	90	1
354070	17704	14,970,172	13,207,195	14,763,512	13,008,126	Florida	Monroe	143	4
354086	17790	585,270,565	567,214,621	585,270,565	567,214,621	North Carolina	Brunswick	127	3
354099	17848	243,214	181,131	243,214	181,131	New York	Suffolk	92	1
354135	18037	43,074,167	38,295,012	43,074,167	38,295,012	Florida	Monroe	103	2

**North Carolina
Residential Flood**

Response to North Carolina General Statutes § 58-36-15 (d2) (1)

EventID	Year	GU_Loss_wDS	GR_Loss_wDS	GU_Loss_xDS	GR_Loss_xDS	LandfallState	LandfallCounty	WindSpeed	SS_Intensity
354148	18108	165,367,060	151,170,839	164,616,569	150,459,406	Florida	Sarasota	102	2
354159	18181	636,376	609,853	636,376	609,853	Florida	Monroe	150	4
354172	18181	76,117	66,086	76,091	66,075	Florida	Monroe	134	4
354215	18219	755,937,054	729,100,527	744,169,165	721,207,316	NA	NA	NA	NA
354241	18442	90,603	61,781	90,603	61,781	North Carolina	Dare	74	1
354248	18442	72	18	72	18	Florida	Hernando	64	0
354259	18569	8,191	3,565	8,191	3,565	NA	NA	NA	NA
354270	18569	26,022,422	24,145,672	26,022,422	24,145,672	Florida	Monroe	98	2
354285	18599	753,285,688	727,198,353	753,285,688	727,198,353	South Carolina	Horry	119	3
354318	18657	13,715,822	12,876,176	13,715,822	12,876,176	North Carolina	Dare	90	1
354358	18803	3,806,699	3,704,107	3,806,699	3,704,107	NA	NA	NA	NA
354376	18830	1,048,249	775,441	1,048,249	775,441	Louisiana	Terrebonne	74	1
354387	18896	145,080,992	135,523,190	145,080,992	135,523,190	North Carolina	Carteret	102	2
354391	18984	378,506,407	363,553,435	378,506,407	363,553,435	North Carolina	Onslow	99	2
354396	18984	11,379,260	9,912,372	11,379,260	9,912,372	NA	NA	NA	NA
354442	19159	7,158,154	5,964,531	7,158,154	5,964,531	Florida	Brevard	108	2
354444	19159	53,822,559	46,704,722	52,410,874	45,366,961	North Carolina	Dare	91	1
354458	19234	1,109,009,277	1,018,177,900	1,095,722,440	1,005,979,924	South Carolina	Georgetown	91	1
354460	19311	24,367,323	20,832,207	24,367,323	20,832,207	NA	NA	NA	NA
354466	19311	853,589	726,802	853,589	726,802	Georgia	Chatham	95	1
354470	19332	32,193,642	28,918,516	32,193,642	28,918,516	NA	NA	NA	NA
354472	19332	125,486,887	111,820,935	125,486,887	111,820,935	NA	NA	NA	NA
354479	19391	456,787	386,190	456,787	386,190	New York	Suffolk	40	0
354515	19501	939,958,090	903,341,108	930,588,492	897,123,585	Florida	Monroe	128	3
354544	19569	8,715,249	7,596,853	8,715,249	7,596,853	NA	NA	NA	NA
354550	19569	17,921	9,295	17,921	9,295	Florida	Monroe	93	1
354563	19670	23,840,094	22,261,889	23,840,094	22,261,889	Louisiana	Plaquemines	154	4
354565	19670	612,089	487,189	612,089	487,189	Louisiana	Plaquemines	117	3
354575	19698	2,269,254,356	2,108,406,129	2,038,712,047	1,957,049,836	South Carolina	Beaufort	119	3
354577	19782	41,336,057	39,755,319	41,336,057	39,755,319	NA	NA	NA	NA
354584	19782	642,344	607,034	642,344	607,034	Alabama	Baldwin	91	1
354604	19848	34,734,314	33,040,562	34,734,314	33,040,562	South Carolina	Charleston	110	2
354612	19862	49,453	46,145	49,453	46,145	Alabama	Baldwin	94	1
354646	19939	12,045,781	10,597,114	12,045,781	10,597,114	Florida	Broward	109	2
354659	20003	187	26	187	26	NA	NA	NA	NA
354674	20068	18,844	13,900	18,844	13,900	NA	NA	NA	NA
354698	20217	6,168	2,343	6,168	2,343	Florida	Flagler	113	3
354706	20322	4,467,699	4,177,089	4,467,699	4,177,089	Florida	Brevard	29	0
354722	20330	924,043	618,956	924,043	618,956	NA	NA	NA	NA
354731	20330	119,559,437	111,472,777	119,559,437	111,472,777	Florida	Monroe	57	0
354739	20402	78,058,702	70,617,212	78,058,702	70,617,212	Florida	Taylor	64	0
354766	20476	51,948	37,144	51,948	37,144	North Carolina	Carteret	29	0
354771	20476	117,458	107,864	117,458	107,864	Florida	Monroe	96	2
354776	20477	631	631	631	631	NA	NA	NA	NA
354791	20663	24,697	11,022	24,697	11,022	NA	NA	NA	NA
354806	20714	127,386,646	115,461,914	127,386,646	115,461,914	NA	NA	NA	NA
354822	20737	26,803,486	23,546,243	26,803,486	23,546,243	NA	NA	NA	NA
354835	20784	5,357,936	5,053,389	5,357,936	5,053,389	NA	NA	NA	NA
354836	20784	6,833,929	6,320,455	6,833,929	6,320,455	NA	NA	NA	NA
354838	20784	3,016	272	3,016	272	Georgia	Glynn	103	2
354872	20827	2,898,270	2,553,556	2,898,270	2,553,556	NA	NA	NA	NA
354874	20827	112	45	112	45	Louisiana	Cameron	143	4
354887	20853	61,784,168	57,611,745	61,784,168	57,611,745	Florida	Monroe	119	3
354908	20896	473,793	300,569	473,793	300,569	Rhode Island	Washington	92	1
354911	20960	400	79	400	79	Louisiana	Vermilion	95	1
354915	20960	273,737,656	251,867,536	273,737,656	251,867,536	South Carolina	Horry	84	1
354929	20983	391,943	279,830	390,295	278,404	North Carolina	Carteret	70	0
354943	21111	122,827,151	113,259,171	122,827,151	113,259,171	North Carolina	Onslow	96	2
354951	21230	369,785,868	353,537,930	369,785,868	353,537,930	NA	NA	NA	NA
354952	21230	484,749	359,238	484,749	359,238	NA	NA	NA	NA
354986	21357	3,416,861	2,956,255	3,416,861	2,956,255	New York	Suffolk	99	2
354993	21376	47,379	33,106	47,379	33,106	NA	NA	NA	NA
354996	21376	848,544	804,976	840,013	797,018	NA	NA	NA	NA

**North Carolina
Residential Flood**

Response to North Carolina General Statutes § 58-36-15 (d2) (1)

EventID	Year	GU_Loss_wDS	GR_Loss_wDS	GU_Loss_xDS	GR_Loss_xDS	LandfallState	LandfallCounty	WindSpeed	SS_Intensity
355022	21460	2,538,755	2,170,222	2,538,755	2,170,222	North Carolina	Hyde	40	0
355023	21460	71,192,219	63,966,335	71,192,219	63,966,335	NA	NA	NA	NA
355026	21460	18,229,339	15,604,491	18,229,339	15,604,491	South Carolina	Georgetown	64	0
355041	21472	51,840	45,980	42,087	36,640	NA	NA	NA	NA
355043	21472	9,990,773	8,477,288	9,990,773	8,477,288	North Carolina	Carteret	56	0
355045	21581	23,500,627	21,102,562	23,500,627	21,102,562	North Carolina	Brunswick	78	1
355046	21581	592,515	517,337	592,515	517,337	Florida	Sarasota	94	1
355067	21623	3,676,839	3,169,406	3,676,839	3,169,406	NA	NA	NA	NA
355086	21647	10,672,558	9,635,296	10,672,558	9,635,296	NA	NA	NA	NA
355145	22002	420,000,705	401,673,363	420,000,705	401,673,363	North Carolina	Brunswick	45	0
355149	22007	32,756,606	29,505,768	32,756,606	29,505,768	North Carolina	Carteret	81	1
355220	22145	5,001,743	4,017,074	5,001,743	4,017,074	NA	NA	NA	NA
355256	22391	566,241	433,235	566,241	433,235	NA	NA	NA	NA
355266	22529	48,259	25,707	48,259	25,707	Florida	Dixie	62	0
355272	22529	444	33	444	33	Massachusetts	Barnstable	119	3
355274	22529	10,916,514	9,240,591	10,916,514	9,240,591	NA	NA	NA	NA
355307	22587	189,989	112,017	188,050	110,512	Florida	Pinellas	139	4
355309	22587	58,302,629	55,963,555	58,302,629	55,963,555	NA	NA	NA	NA
355321	22613	15,316	4,726	15,316	4,726	NA	NA	NA	NA
355351	22700	121,150	73,018	121,150	73,018	North Carolina	Dare	58	0
355353	22700	619,695	484,943	619,695	484,943	Georgia	Camden	113	3
355355	22700	10,068,385	8,270,354	10,068,385	8,270,354	Virginia	Accomack	92	1
355367	22772	141,560	91,599	141,560	91,599	NA	NA	NA	NA
355370	22772	28,965,145	25,013,146	26,314,768	22,955,282	NA	NA	NA	NA
355371	22772	2,269,221	1,814,469	2,269,221	1,814,469	NA	NA	NA	NA
355376	22772	1,531,772,931	1,408,886,731	1,406,060,736	1,303,838,070	Florida	Monroe	71	0
355410	22865	3,270,523	2,695,199	3,270,523	2,695,199	NA	NA	NA	NA
355411	22865	132,494	81,245	132,494	81,245	Florida	Bay	89	1
355426	22988	9,708	4,933	9,708	4,933	NA	NA	NA	NA
355431	23000	175,422,761	167,119,216	175,422,761	167,119,216	North Carolina	Brunswick	93	1
355432	23000	154,155,405	137,565,335	154,155,405	137,565,335	Florida	Collier	139	4
355523	23306	25,614,602	23,659,667	25,614,602	23,659,667	Florida	Bay	116	3
355555	23564	1,445,956	1,236,548	1,445,956	1,236,548	Florida	Monroe	60	0
355619	23754	235,225	186,053	235,225	186,053	Florida	Bay	77	1
355625	23754	112,316	69,970	112,316	69,970	Florida	Palm Beach	52	0
355654	23802	905,762,801	874,006,031	905,762,801	874,006,031	Florida	Monroe	127	3
355655	23802	3,467,892	2,903,699	3,467,892	2,903,699	NA	NA	NA	NA
355705	23895	24,192,352	22,133,727	24,192,352	22,133,727	North Carolina	Carteret	79	1
355708	23898	12,041,830	10,372,708	12,041,830	10,372,708	Maine	Washington	69	0
355711	23898	1,436,436	926,877	1,436,436	926,877	NA	NA	NA	NA
355713	23898	190,354,955	174,020,902	190,354,955	174,020,902	NA	NA	NA	NA
355732	23958	4,001	1,435	4,001	1,435	Florida	Pinellas	113	3
355774	24137	25,722,894	23,742,636	25,722,894	23,742,636	NA	NA	NA	NA
355793	24275	523,214,962	505,838,090	523,214,962	505,838,090	New Jersey	Atlantic	103	2
355802	24285	8,339,776	7,224,297	8,339,776	7,224,297	North Carolina	Currituck	80	1
355805	24285	712,690,083	688,024,979	701,924,339	681,105,144	Florida	Monroe	87	1
355815	24325	4,800,615	4,456,208	4,800,615	4,456,208	NA	NA	NA	NA
355828	24385	4,806	2,218	4,806	2,218	NA	NA	NA	NA
355835	24385	1,121,929	966,930	1,121,929	966,930	North Carolina	Dare	86	1
355837	24403	61,927,462	58,140,128	61,927,462	58,140,128	NA	NA	NA	NA
355857	24491	19,279,122	18,949,821	19,279,122	18,949,821	Louisiana	Terrebonne	75	1
355871	24551	617,263,636	598,038,468	617,263,636	598,038,468	North Carolina	Onslow	67	0
355873	24557	60,185,712	56,640,567	60,185,712	56,640,567	North Carolina	Dare	91	1
355892	24566	42,598	26,128	42,598	26,128	NA	NA	NA	NA
355928	24642	160,472	138,929	160,472	138,929	Florida	Saint Johns	81	1
355954	24772	89,154,057	80,785,303	89,154,057	80,785,303	North Carolina	Carteret	109	2
355964	24820	504,650,146	486,518,172	504,650,146	486,518,172	South Carolina	Georgetown	116	3
355967	24820	161,495	127,057	161,495	127,057	NA	NA	NA	NA
355969	24820	370,577	337,715	370,577	337,715	Mississippi	Jackson	99	2
355981	24826	19,777,976	16,250,490	19,286,133	15,795,354	Florida	Miami-Dade	137	4
355990	24962	1,018,097	977,513	993,669	953,581	Florida	Saint Johns	80	1
355992	24962	168,076,616	161,748,605	162,641,382	158,176,496	Florida	Monroe	131	4
356021	25052	93,349	73,497	93,349	73,497	NA	NA	NA	NA

**North Carolina
Residential Flood**

Response to North Carolina General Statutes § 58-36-15 (d2) (1)

EventID	Year	GU_Loss_wDS	GR_Loss_wDS	GU_Loss_xDS	GR_Loss_xDS	LandfallState	LandfallCounty	WindSpeed	SS_Intensity
356024	25052	112,074,462	108,730,093	112,074,462	108,730,093	Louisiana	Plaquemines	191	5
356026	25052	227,111	195,568	227,111	195,568	Florida	Palm Beach	34	0
356033	25072	197	44	197	44	Florida	Nassau	51	0
356035	25072	23,362,436	22,348,820	23,362,436	22,348,820	Florida	Monroe	163	5
356036	25072	133,852	99,531	133,852	99,531	Florida	Bay	81	1
356041	25088	487,328	382,921	487,328	382,921	Florida	Bay	116	3
356052	25157	18,279,190	16,045,706	18,279,190	16,045,706	North Carolina	Carteret	93	1
356053	25157	21,303,916	19,631,963	21,303,916	19,631,963	Florida	Pasco	34	0
356067	25186	1,593	906	1,593	906	Florida	Saint Johns	76	1
356068	25186	3,296,480	2,766,833	3,296,480	2,766,833	NA	NA	NA	NA
356076	25192	180,957,644	171,302,816	180,957,644	171,302,816	Florida	Manatee	91	1
356120	25291	410,578	327,691	410,578	327,691	NA	NA	NA	NA
356121	25291	356,722,566	341,290,641	356,722,566	341,290,641	North Carolina	Carteret	121	3
356143	25292	1,315,445,488	1,244,861,634	1,241,771,263	1,200,008,520	Florida	Flagler	116	3
356164	25380	34,640	15,517	34,640	15,517	NA	NA	NA	NA
356165	25380	8,605,602	8,072,835	8,546,926	8,017,646	Georgia	Camden	132	4
356177	25411	80,112	51,355	80,112	51,355	NA	NA	NA	NA
356188	25436	7,136,721	6,225,967	7,136,721	6,225,967	North Carolina	Pender	81	1
356196	25436	338,188	288,380	338,188	288,380	NA	NA	NA	NA
356213	25557	5,739,285	4,948,745	5,739,285	4,948,745	South Carolina	Charleston	111	3
356224	25589	4,597,404	4,006,524	4,597,404	4,006,524	NA	NA	NA	NA
356225	25589	675,055,062	654,594,250	675,048,924	654,588,881	New Jersey	Ocean	92	1
356229	25687	722,914	502,519	632,686	425,834	Delaware	Sussex	93	1
356240	25707	736,925,864	703,969,473	736,925,864	703,969,473	North Carolina	Pender	113	3
356245	25725	123,493	74,505	123,493	74,505	New York	Suffolk	127	3
356262	25802	386,200	263,568	386,200	263,568	NA	NA	NA	NA
356278	25890	6,065,477	5,131,849	5,898,280	4,973,496	South Carolina	Charleston	147	4
356282	25890	4,194,489	3,885,194	4,194,489	3,885,194	Florida	Taylor	63	0
356349	26179	1,635,255,118	1,553,187,247	1,569,028,990	1,512,285,188	NA	NA	NA	NA
356360	26185	6,505,845	6,124,934	6,505,845	6,124,934	NA	NA	NA	NA
356371	26199	3,664,138	3,116,993	3,664,138	3,116,993	Florida	Monroe	73	0
356372	26199	251,255	168,810	251,255	168,810	Louisiana	Plaquemines	81	1
356378	26199	8,177	5,679	8,177	5,679	NA	NA	NA	NA
356405	26295	1,139,632,377	1,091,710,836	1,109,376,586	1,072,284,250	Florida	Okaloosa	74	1
356420	26329	188,144,058	173,765,228	188,144,058	173,765,228	Florida	Levy	57	0
356429	26381	311,637,704	288,286,522	308,177,122	284,995,014	North Carolina	Brunswick	92	1
356464	26438	8,109	7,628	8,109	7,628	NA	NA	NA	NA
356472	26444	12,730	11,272	12,730	11,272	NA	NA	NA	NA
356476	26448	138,585,706	132,446,257	138,585,706	132,446,257	Florida	Levy	103	2
356488	26448	326	156	326	156	Florida	Taylor	96	2
356499	26513	8,464,039	7,425,898	8,464,039	7,425,898	North Carolina	Carteret	80	1
356556	26658	3,551,328	3,214,433	3,551,328	3,214,433	Louisiana	Vermilion	143	4
356569	26784	19,047,312	17,150,169	19,047,312	17,150,169	NA	NA	NA	NA
356601	26866	649,111,495	602,447,177	648,933,672	602,271,666	NA	NA	NA	NA
356661	27149	202,682	107,486	202,682	107,486	NA	NA	NA	NA
356671	27158	45,480,693	41,723,987	45,480,693	41,723,987	Florida	Collier	85	1
356674	27158	276,486,818	267,677,010	276,486,818	267,677,010	Florida	Nassau	109	2
356679	27158	171,913	130,033	171,913	130,033	Florida	Nassau	108	2
356680	27158	115,186,674	106,353,895	115,186,674	106,353,895	South Carolina	Charleston	81	1
356717	27361	1,590,815	1,324,975	1,549,778	1,286,882	NA	NA	NA	NA
356751	27417	678,690,493	658,110,970	678,690,493	658,110,970	North Carolina	New Hanover	81	1
356804	27582	24,738,161	21,983,610	24,738,161	21,983,610	North Carolina	Pender	81	1
356834	27630	6,662,817	6,057,213	6,662,817	6,057,213	Florida	Volusia	114	3
356836	27630	379,586	289,899	379,586	289,899	North Carolina	Carteret	69	0
356844	27637	1,616,557,917	1,488,747,079	1,593,698,925	1,468,053,335	NA	NA	NA	NA
356860	27751	499,374	397,039	499,374	397,039	Florida	Walton	91	1
356873	27770	238,432,024	222,354,975	238,432,024	222,354,975	NA	NA	NA	NA
356880	27850	2,847	373	2,847	373	NA	NA	NA	NA
356900	27861	92,679	52,528	92,679	52,528	Florida	Saint Johns	69	0
356929	27888	285,231	239,026	285,231	239,026	NA	NA	NA	NA
356930	27888	101,350,049	91,225,146	101,350,049	91,225,146	Florida	Monroe	60	0
356953	27929	185,406,399	170,370,680	185,406,399	170,370,680	NA	NA	NA	NA
356959	27991	6,690,050	6,216,887	6,690,050	6,216,887	North Carolina	Carteret	61	0

**North Carolina
Residential Flood**

Response to North Carolina General Statutes § 58-36-15 (d2) (1)

EventID	Year	GU_Loss_wDS	GR_Loss_wDS	GU_Loss_xDS	GR_Loss_xDS	LandfallState	LandfallCounty	WindSpeed	SS_Intensity
356966	27991	331,336	257,264	331,336	257,264	NA	NA	NA	NA
356995	28199	606,867,467	589,196,296	606,867,467	589,196,296	NA	NA	NA	NA
357004	28210	15,777	6,516	15,777	6,516	NA	NA	NA	NA
357028	28229	581,678	506,124	581,678	506,124	Florida	Wakulla	105	2
357038	28275	14,512,679	13,152,344	14,512,679	13,152,344	Louisiana	Lafourche	85	1
357039	28275	72,069	31,354	72,069	31,354	Florida	Levy	117	3
357057	28359	222,835	160,314	222,835	160,314	Alabama	Mobile	84	1
357069	28369	135,202,937	126,011,445	135,202,937	126,011,445	Louisiana	Plaquemines	78	1
357113	28554	48,737,763	46,842,062	48,737,763	46,842,062	NA	NA	NA	NA
357163	28773	3,875,990	3,745,252	3,875,990	3,745,252	South Carolina	Charleston	113	3
357184	28800	89,802	80,348	89,802	80,348	NA	NA	NA	NA
357234	28907	291,647,317	275,573,670	291,647,317	275,573,670	North Carolina	Brunswick	87	1
357274	29031	58,414	26,659	58,414	26,659	NA	NA	NA	NA
357299	29137	1,085,459	931,160	1,085,459	931,160	Massachusetts	Dukes	112	3
357305	29137	9,415,484	9,074,068	9,415,484	9,074,068	Georgia	Glynn	121	3
357309	29163	17,190,164	16,536,747	17,190,164	16,536,747	Florida	Citrus	106	2
357328	29300	42,330,472	39,864,979	42,330,472	39,864,979	NA	NA	NA	NA
357384	29337	364,477	287,139	364,477	287,139	Florida	Saint Johns	132	4
357401	29346	5,094	2,336	5,094	2,336	NA	NA	NA	NA
357421	29362	15		15		Florida	Pasco	86	1
357428	29440	43,846,042	39,510,986	43,846,042	39,510,986	North Carolina	Brunswick	100	2
357471	29512	516		516		NA	NA	NA	NA
357488	29522	24,632	10,424	24,632	10,424	Florida	Lee	113	3
357500	29571	54,978,007	50,405,123	54,978,007	50,405,123	North Carolina	Carteret	102	2
357521	29662	5,195,153	4,516,539	5,195,153	4,516,539	NA	NA	NA	NA
357524	29662	73,263	44,873	73,263	44,873	Florida	Monroe	62	0
357528	29680	22,678,912	20,536,040	22,678,912	20,536,040	South Carolina	Charleston	106	2
357555	29764	199,309	175,609	199,309	175,609	NA	NA	NA	NA
357561	29764	1,506,894	1,307,791	1,465,178	1,268,446	Florida	Palm Beach	114	3
357569	29784	15,739,365	13,529,563	15,739,365	13,529,563	Massachusetts	Barnstable	74	1
357580	29830	2,189,310	1,856,610	2,139,779	1,810,962	Louisiana	Plaquemines	69	0
357587	29951	197,467,183	189,435,893	197,467,183	189,435,893	Louisiana	Jefferson	80	1
357648	30339	3,042,326	2,683,431	3,042,326	2,683,431	Massachusetts	Dukes	110	2
357703	30479	272,259	214,219	272,259	214,219	NA	NA	NA	NA
357734	30540	5,605,195	4,883,834	5,605,195	4,883,834	Florida	Lee	126	3
357749	30642	1,268,559	1,023,706	1,268,559	1,023,706	Florida	Lee	76	1
357776	30762	61,901	42,287	61,901	42,287	NA	NA	NA	NA
357787	30794	13,219,874	11,401,557	13,219,874	11,401,557	Florida	Franklin	81	1
357796	30870	40,701	28,635	40,701	28,635	South Carolina	Charleston	58	0
357814	31139	54,597,055	52,579,212	54,597,055	52,579,212	Louisiana	Terrebonne	83	1
357833	31221	97,229,295	87,216,838	97,229,295	87,216,838	NA	NA	NA	NA
357871	31333	22,724,693	20,426,126	22,724,693	20,426,126	Georgia	McIntosh	113	3
357877	31333	1,496,584	1,205,352	1,496,584	1,205,352	Florida	Indian River	107	2
357881	31335	261,904,973	242,896,719	261,904,973	242,896,719	North Carolina	Brunswick	93	1
357896	31351	30,070,533	27,332,892	30,070,533	27,332,892	North Carolina	Onslow	91	1
357908	31391	4,353	2,408	4,353	2,408	NA	NA	NA	NA
357912	31391	14,610,044	12,828,895	14,610,044	12,828,895	NA	NA	NA	NA
357916	31391	2,576,611	2,305,517	2,576,611	2,305,517	NA	NA	NA	NA
357917	31391	9,244	2,832	9,244	2,832	South Carolina	Charleston	75	1
357937	31494	543,113,614	494,343,354	523,481,610	475,680,419	North Carolina	Carteret	58	0
357941	31494	17,121,279	15,354,554	17,121,279	15,354,554	Florida	Dixie	118	3
357978	31564	1,719,869	1,446,508	1,719,869	1,446,508	NA	NA	NA	NA
357985	31606	5,168,367	4,758,001	5,168,367	4,758,001	Florida	Pinellas	64	0
357999	31627	5,751,199	5,182,938	5,751,199	5,182,938	Maine	Washington	69	0
358001	31627	2,918,573	2,611,797	2,918,573	2,611,797	NA	NA	NA	NA
358006	31681	873,493	750,320	873,493	750,320	Florida	Bay	79	1
358011	31681	1,758,352	1,354,314	1,758,352	1,354,314	North Carolina	Dare	69	0
358020	31682	428,635	386,247	428,635	386,247	Florida	Escambia	88	1
358033	31757	3,177,988,304	2,937,228,068	3,059,618,644	2,831,156,711	North Carolina	Brunswick	92	1
358047	31801	80,921,365	73,450,256	80,921,365	73,450,256	North Carolina	New Hanover	109	2
358060	31826	1,975	1,637	1,975	1,637	NA	NA	NA	NA
358064	31826	380,295,511	364,349,949	380,295,511	364,349,949	Georgia	Glynn	91	1
358069	31839	114,943	84,196	114,943	84,196	North Carolina	Dare	57	0

**North Carolina
Residential Flood**

Response to North Carolina General Statutes § 58-36-15 (d2) (1)

EventID	Year	GU_Loss_wDS	GR_Loss_wDS	GU_Loss_xDS	GR_Loss_xDS	LandfallState	LandfallCounty	WindSpeed	SS_Intensity
358081	31873	5,818,714	5,492,657	5,818,714	5,492,657	NA	NA	NA	NA
358097	31980	18,861,576	16,782,365	18,861,576	16,782,365	Florida	Monroe	72	0
358100	31980	63,151	38,619	63,151	38,619	New Jersey	Atlantic	98	2
358127	32005	13,326,574	12,486,508	13,326,574	12,486,508	Texas	Matagorda	103	2
358131	32005	57,617,493	51,573,034	57,617,493	51,573,034	NA	NA	NA	NA
358147	32195	4,058,102	3,908,724	4,058,102	3,908,724	Florida	Monroe	122	3
358167	32226	2,634,154	2,449,222	2,634,154	2,449,222	NA	NA	NA	NA
358168	32226	8,390,773	8,010,544	8,390,773	8,010,544	Florida	Monroe	44	0
358175	32301	5,931,048	5,350,589	5,931,048	5,350,589	NA	NA	NA	NA
358182	32342	5,915	1,921	5,915	1,921	Florida	Palm Beach	68	0
358189	32353	110,067	78,734	108,971	77,796	NA	NA	NA	NA
358194	32353	888,592	755,439	888,592	755,439	Texas	Matagorda	88	1
358244	32509	747,834,466	715,341,985	747,834,466	715,341,985	North Carolina	Onslow	117	3
358264	32567	626,006	505,366	626,006	505,366	Florida	Brevard	46	0
358289	32607	287,499,910	273,671,879	287,499,910	273,671,879	Florida	Monroe	77	1
358292	32607	13,537,449	12,209,624	13,537,449	12,209,624	Florida	Dixie	64	0
358295	32607	691,254,667	649,907,198	691,254,667	649,907,198	North Carolina	Dare	121	3
358299	32607	729	10	729	10	NA	NA	NA	NA
358309	32611	597,800	421,276	597,800	421,276	Florida	Monroe	90	1
358310	32611	107,617	73,664	107,617	73,664	Florida	Levy	69	0
358317	32692	5,861	1,861	5,861	1,861	NA	NA	NA	NA
358325	32701	2,048,513	1,810,872	2,048,513	1,810,872	Florida	Citrus	80	1
358329	32701	2,376	778	2,376	778	NA	NA	NA	NA
358337	32704	212,876,343	196,057,056	212,876,343	196,057,056	NA	NA	NA	NA
358346	32776	2,458	398	2,458	398	NA	NA	NA	NA
358358	32782	64,674	37,362	64,674	37,362	Florida	Monroe	133	4
358394	32880	353,048,785	323,408,267	353,048,785	323,408,267	NA	NA	NA	NA
358400	32880	24,648,508	22,760,700	24,648,508	22,760,700	Florida	Walton	81	1
358405	32880	2,589,832	2,457,677	2,589,832	2,457,677	NA	NA	NA	NA
358447	33063	67,727,206	61,495,568	67,727,206	61,495,568	North Carolina	Onslow	89	1
358448	33063	112,710,617	106,407,961	112,710,617	106,407,961	Louisiana	Vermilion	68	0
358456	33063	887,976,695	831,783,909	887,976,695	831,783,909	South Carolina	Georgetown	118	3
358484	33142	4,189	2,967	4,189	2,967	Florida	Dixie	122	3
358513	33302	2,907,162	2,438,031	2,907,162	2,438,031	Alabama	Baldwin	91	1
358543	33375	6,684,116	5,899,546	6,684,116	5,899,546	Florida	Bay	115	3
358556	33382	1,249,469,189	1,175,190,232	1,228,926,243	1,156,756,707	North Carolina	Carteret	130	4
358561	33382	28,619	15,279	28,619	15,279	NA	NA	NA	NA
358582	33452	574,824	435,867	574,824	435,867	Florida	Sarasota	104	2
358599	33500	69,171	35,215	69,171	35,215	Florida	Saint Johns	87	1
358600	33500	13,883,001	13,001,865	13,883,001	13,001,865	South Carolina	Charleston	98	2
358610	33533	1,079,969	1,018,464	1,079,969	1,018,464	NA	NA	NA	NA
358615	33636	178,266	118,734	178,266	118,734	NA	NA	NA	NA
358619	33636	266,851,719	248,439,029	263,696,349	245,518,802	Massachusetts	Barnstable	119	3
358621	33636	33,698,001	31,522,604	33,326,672	31,173,644	Florida	Monroe	83	1
358644	33735	92,332	54,787	92,332	54,787	Georgia	Glynn	107	2
358721	33891	157,236,380	144,375,922	157,236,380	144,375,922	Florida	Taylor	93	1
358730	33891	167,007	42,637	167,007	42,637	NA	NA	NA	NA
358749	34009	19,261,003	16,469,731	19,261,003	16,469,731	North Carolina	Onslow	58	0
358756	34019	19,856	17,723	19,856	17,723	Florida	Brevard	75	1
358775	34096	81,678,108	79,295,441	81,678,108	79,295,441	NA	NA	NA	NA
358788	34163	773,321	659,876	773,321	659,876	NA	NA	NA	NA
358801	34198	376,083	310,147	376,083	310,147	NA	NA	NA	NA
358803	34198	2,636,871	2,153,120	2,636,871	2,153,120	NA	NA	NA	NA
358810	34279	1,716,041	1,507,618	1,716,041	1,507,618	South Carolina	Charleston	78	1
358821	34293	91,388,576	83,969,428	91,388,576	83,969,428	South Carolina	Georgetown	62	0
358826	34293	15,930,393	14,155,085	15,930,393	14,155,085	South Carolina	Charleston	102	2
358836	34320	1,289,767	1,187,616	1,289,767	1,187,616	Florida	Taylor	70	0
358878	34486	634	6	634	6	NA	NA	NA	NA
358888	34507	2,926,649	2,381,038	2,926,649	2,381,038	NA	NA	NA	NA
358891	34507	3,657	824	3,657	824	NA	NA	NA	NA
358893	34507	4,467,791	3,928,850	4,467,791	3,928,850	NA	NA	NA	NA
358920	34524	29,559,901	26,585,678	29,559,901	26,585,678	NA	NA	NA	NA
358945	34607	2,178,105	1,971,483	2,178,105	1,971,483	North Carolina	Dare	79	1

**North Carolina
Residential Flood**

Response to North Carolina General Statutes § 58-36-15 (d2) (1)

EventID	Year	GU_Loss_wDS	GR_Loss_wDS	GU_Loss_xDS	GR_Loss_xDS	LandfallState	LandfallCounty	WindSpeed	SS_Intensity
358954	34640	12,584	4,490	12,584	4,490	NA	NA	NA	NA
358955	34640	315,124,053	303,070,149	315,124,053	303,070,149	NA	NA	NA	NA
358957	34640	300,707,649	288,322,776	291,563,998	282,448,084	Florida	Indian River	96	2
358962	34666	346,749,380	336,095,913	344,138,999	334,321,409	NA	NA	NA	NA
358967	34666	4,541,206	3,799,885	4,541,206	3,799,885	North Carolina	Carteret	63	0
358969	34666	8,083,165	7,254,968	8,083,165	7,254,968	Florida	Franklin	143	4
358970	34666	1,075,286	955,948	1,075,286	955,948	NA	NA	NA	NA
358987	34779	24,180,688	21,148,447	24,180,688	21,148,447	New York	Suffolk	91	1
359004	34827	367,549,013	349,842,119	355,204,335	341,152,814	Florida	Miami-Dade	185	5
359028	34967	2,481,226	1,935,737	2,481,226	1,935,737	NA	NA	NA	NA
359040	120	118,305,463	113,767,087	118,305,463	113,767,087	Florida	Palm Beach	86	1
359048	122	23,938,453	22,015,912	23,938,453	22,015,912	NA	NA	NA	NA
359060	122	271,073	178,242	271,073	178,242	Georgia	Camden	100	2
359116	226	235,244,318	220,455,483	235,244,318	220,455,483	North Carolina	Carteret	114	3
359133	268	1,364,423	981,642	1,364,423	981,642	NA	NA	NA	NA
359155	281	43,901,150	42,123,552	41,870,541	40,798,257	Georgia	McIntosh	97	2
359162	284	9,680,582	8,516,901	9,680,582	8,516,901	North Carolina	Carteret	87	1
359192	328	1,349,143	1,002,529	1,349,143	1,002,529	NA	NA	NA	NA
359193	328	6,458,748	5,994,756	6,458,748	5,994,756	Virginia	Virginia Bea	117	3
359210	341	174,115,720	161,137,982	174,115,720	161,137,982	North Carolina	Carteret	91	1
359256	448	31		31		NA	NA	NA	NA
359265	448	3,821,627	3,398,320	3,821,627	3,398,320	Rhode Island	Newport	85	1
359313	598	947,826,324	841,905,369	932,435,135	828,163,533	South Carolina	Georgetown	126	3
359360	800	379,632,228	358,487,333	358,017,281	344,051,986	NA	NA	NA	NA
359366	800	1,096,984,109	1,042,224,572	1,080,492,934	1,027,452,241	North Carolina	Carteret	98	2
359368	800	2,450,306	2,285,985	2,284,078	2,124,554	NA	NA	NA	NA
359374	859	215,199,238	200,308,393	215,199,238	200,308,393	NA	NA	NA	NA
359389	892	109,712,784	101,281,135	109,712,784	101,281,135	Florida	Levy	63	0
359396	892	70,673	33,931	70,673	33,931	South Carolina	Beaufort	96	2
359397	892	4,599,479	4,084,947	4,599,479	4,084,947	North Carolina	Dare	73	0
359444	1003	381,938,649	350,248,601	378,232,398	346,835,568	North Carolina	Onslow	116	3
359450	1003	1,352,945,921	1,276,343,766	1,352,945,921	1,276,343,766	North Carolina	Brunswick	134	4
359468	1119	16,588,284	15,050,575	16,588,284	15,050,575	Florida	Brevard	115	3
359479	1136	2,273	700	2,273	700	Georgia	Chatham	92	1
359484	1136	5,590,569	4,885,057	5,590,569	4,885,057	North Carolina	Carteret	80	1
359489	1175	48		48		Massachusetts	Dukes	87	1
359502	1178	2,869,074	2,536,781	2,869,074	2,536,781	South Carolina	Beaufort	57	0
359518	1299	271,019,625	259,937,365	271,019,625	259,937,365	North Carolina	Brunswick	115	3
359540	1312	517,045,210	479,768,521	517,045,210	479,768,521	North Carolina	Brunswick	117	3
359543	1312	62,149,244	57,760,633	62,149,244	57,760,633	South Carolina	Charleston	97	2
359545	1312	454,950	381,404	454,950	381,404	NA	NA	NA	NA
359550	1352	391,739	277,880	391,739	277,880	Florida	Taylor	103	2
359551	1352	19,514,169	18,040,035	19,514,169	18,040,035	NA	NA	NA	NA
359561	1352	32,677,035	29,492,913	32,677,035	29,492,913	North Carolina	Dare	103	2
359565	1354	2,680,002	2,320,978	2,548,651	2,195,409	New Jersey	Ocean	109	2
359586	1361	11,589,955	10,317,497	11,589,955	10,317,497	NA	NA	NA	NA
359602	1420	827,200,682	796,175,477	799,588,399	779,154,403	Georgia	Camden	80	1
359611	1420	263,052	230,419	263,052	230,419	NA	NA	NA	NA
359625	1430	43,229,761	39,023,555	43,229,761	39,023,555	Virginia	Northampton	77	1
359626	1430	42,526,499	38,410,425	42,526,499	38,410,425	Florida	Saint Johns	105	2
359647	1490	178,225	155,957	178,225	155,957	NA	NA	NA	NA
359718	1697	1,996,419,207	1,961,547,838	1,996,419,207	1,961,547,838	South Carolina	Georgetown	124	3
359720	1697	15,357	7,812	15,357		North Carolina	Carteret	69	0
359727	1704	17,549,408	16,868,253	17,549,408	16,868,253	Georgia	Chatham	103	2
359728	1704	26,534,394	24,354,579	26,534,394	24,354,579	NA	NA	NA	NA
359735	1704	35,165,526	33,551,740	35,165,526	33,551,740	NA	NA	NA	NA
359745	1787	87,242,960	81,250,121	85,067,676	79,319,784	South Carolina	Beaufort	57	0
359750	1787	1,859,006,506	1,754,141,010	1,789,887,437	1,708,700,569	NA	NA	NA	NA
359757	1787	40,940	27,713	37,402	24,744	NA	NA	NA	NA
359783	1845	3,490	1,575	3,490	1,575	NA	NA	NA	NA
359785	1845	51,111,969	46,270,241	51,111,969	46,270,241	NA	NA	NA	NA
359791	1845	1,842,480	1,680,718	1,842,480	1,680,718	NA	NA	NA	NA
359796	1846	3,492,105	3,156,066	3,492,105	3,156,066	Florida	Monroe	35	0

**North Carolina
Residential Flood**

Response to North Carolina General Statutes § 58-36-15 (d2) (1)

EventID	Year	GU_Loss_wDS	GR_Loss_wDS	GU_Loss_xDS	GR_Loss_xDS	LandfallState	LandfallCounty	WindSpeed	SS_Intensity
359800	1846	564,505	412,275	564,505	412,275	North Carolina	Brunswick	77	1
359810	1846	47,896,811	43,659,845	47,896,811	43,659,845	North Carolina	Carteret	83	1
359811	1846	62		62		NA	NA	NA	NA
359827	1879	30,756,463	28,134,606	30,756,463	28,134,606	North Carolina	Hyde	86	1
359845	1985	38,967,736	35,874,372	38,967,736	35,874,372	NA	NA	NA	NA
359902	2094	50,124,781	45,201,620	50,124,781	45,201,620	North Carolina	Carteret	103	2
359947	2229	241,678	203,417	241,678	203,417	Florida	Volusia	70	0
359975	2247	1,420	326	1,420	326	Florida	Indian River	107	2
359989	2311	2,677,225	2,573,540	2,561,748	2,497,935	Florida	Martin	87	1
359990	2311	8,459,094	8,021,072	8,056,375	7,649,870	Florida	Escambia	69	0
359991	2311	26,515	16,179	26,515	16,179	NA	NA	NA	NA
360002	2361	15,031	4,702	15,031	4,702	Rhode Island	Newport	126	3
360023	2371	49,792,742	45,340,505	47,384,999	43,031,026	New York	Queens	120	3
360037	2563	1,282,357,927	1,233,623,825	1,282,357,927	1,233,623,825	North Carolina	New Hanover	108	2
360038	2563	176,846,042	172,450,613	176,846,042	172,450,613	North Carolina	Brunswick	110	2
360051	2648	2,392,886	2,283,410	2,392,886	2,283,410	Florida	Monroe	115	3
360062	2743	384,127	330,127	384,127	330,127	Florida	Broward	134	4
360077	2788	6,595,063	5,759,115	6,595,063	5,759,115	Florida	Brevard	52	0
360080	2788	43,925	28,714	43,925	28,714	NA	NA	NA	NA
360086	2804	57,805,395	53,264,524	57,805,395	53,264,524	New York	Suffolk	86	1
360133	2930	75,389,595	67,957,687	73,677,461	66,342,339	Florida	Sarasota	91	1
360141	2930	47,354,979	44,909,069	43,773,581	41,931,783	Mississippi	Jackson	109	2
360144	2930	1,287,988,792	1,219,592,476	1,195,367,020	1,159,240,542	South Carolina	Horry	104	2
360146	2930	4,387,616,051	4,034,997,502	4,012,848,856	3,758,932,104	NA	NA	NA	NA
360184	3026	3,365	1,080	3,365	1,080	NA	NA	NA	NA
360203	3070	180,322,646	171,580,368	180,322,646	171,580,368	NA	NA	NA	NA
360207	3070	1,481,799	1,306,159	1,481,799	1,306,159	Florida	Monroe	75	1
360220	3172	185,685,701	173,709,548	180,684,059	168,859,467	Florida	Monroe	133	4
360234	3172	2,741,169	2,321,511	2,741,169	2,321,511	NA	NA	NA	NA
360236	3172	3,119,319	2,740,222	3,119,319	2,740,222	North Carolina	Hyde	85	1
360257	3296	365,662	286,619	365,662	286,619	NA	NA	NA	NA
360266	3296	4,756,548	3,980,170	4,756,548	3,980,170	NA	NA	NA	NA
360267	3296	102,670	57,117	102,670	57,117	NA	NA	NA	NA
360283	3375	514,096	455,789	514,096	455,789	NA	NA	NA	NA
360289	3375	593,691	441,878	593,691	441,878	Florida	Miami-Dade	63	0
360299	3450	4,221,981	3,715,138	4,221,981	3,715,138	NA	NA	NA	NA
360300	3450	106,868	106,048	106,868	106,048	Florida	Franklin	118	3
360304	3450	7,484	2,602	7,484	2,602	NA	NA	NA	NA
360319	3492	233,490,374	224,272,698	233,490,374	224,272,698	NA	NA	NA	NA
360320	3492	9,776	4,465	9,776	4,465	NA	NA	NA	NA
360342	3577	144,676,436	140,973,402	144,676,436	140,973,402	Georgia	Glynn	122	3
360365	3602	1,057,514	883,922	1,057,514	883,922	Florida	Bay	80	1
360383	3624	633,397,240	580,193,135	633,397,230	580,193,128	South Carolina	Charleston	127	3
360391	3624	1,495,986	1,147,623	1,495,986	1,147,623	NA	NA	NA	NA
360402	3744	25,877,386	23,417,694	25,877,386	23,417,694	South Carolina	Charleston	111	3
360407	3744	34,519,109	31,031,220	34,519,109	31,031,220	North Carolina	Hyde	123	3
360413	3829	214,369	170,591	214,369	170,591	NA	NA	NA	NA
360432	3858	20,523,823	18,108,829	20,523,823	18,108,829	South Carolina	Charleston	102	2
360443	3858	2,426,012	2,082,163	2,426,012	2,082,163	South Carolina	Beaufort	80	1
360455	3882	355,765,778	345,587,955	355,765,778	345,587,955	NA	NA	NA	NA
360461	3882	205,466,689	191,051,327	205,466,689	191,051,327	South Carolina	Georgetown	105	2
360489	4055	4,994,710	4,241,384	4,994,710	4,241,384	South Carolina	Charleston	108	2
360490	4055	28,802,312	25,122,192	28,802,312	25,122,192	NA	NA	NA	NA
360514	4240	175,590,432	168,336,822	175,590,432	168,336,822	South Carolina	Georgetown	110	2
360524	4318	329,465,683	317,921,647	329,465,683	317,921,647	NA	NA	NA	NA
360533	4318	4,081,667	3,811,418	4,081,667	3,811,418	NA	NA	NA	NA
360542	4340	1,078,814	982,777	1,078,814	982,777	NA	NA	NA	NA
360550	4340	21,202	11,800	21,202	11,800	NA	NA	NA	NA
360572	4406	91,464,331	86,718,783	91,464,331	86,718,783	NA	NA	NA	NA
360578	4406	14,030,666	12,187,753	14,030,666	12,187,753	North Carolina	Carteret	85	1
360587	4465	66,608	58,250	66,608	58,250	Massachusetts	Barnstable	87	1
360589	4465	109,130,579	99,345,498	109,130,579	99,345,498	Florida	Duval	93	1
360605	4499	1,349,883	1,205,819	1,349,883	1,205,819	NA	NA	NA	NA

**North Carolina
Residential Flood**

Response to North Carolina General Statutes § 58-36-15 (d2) (1)

EventID	Year	GU_Loss_wDS	GR_Loss_wDS	GU_Loss_xDS	GR_Loss_xDS	LandfallState	LandfallCounty	WindSpeed	SS_Intensity
360619	4504	1,632,816	1,515,645	1,632,816	1,515,645	Florida	Sarasota	57	0
360629	4619	14,239,184	13,752,731	14,239,184	13,752,731	NA	NA	NA	NA
360630	4619	49,175,795	43,882,882	49,175,795	43,882,882	NA	NA	NA	NA
360674	4635	557,241,038	530,249,600	538,742,919	515,163,789	North Carolina	Dare	129	3
360684	4702	38,576,778	35,659,618	38,576,778	35,659,618	North Carolina	Carteret	125	3
360715	4735	2,180	1,213	2,180	1,213	Florida	Monroe	79	1
360719	4735	1,541,959	1,512,339	1,541,959	1,512,339	Georgia	Camden	80	1
360734	4753	6,728,406	6,320,956	6,728,406	6,320,956	Florida	Monroe	56	0
360740	4753	157,476,613	147,141,035	157,476,613	147,141,035	Florida	Manatee	97	2
360745	4803	4,938,235	4,382,083	4,938,235	4,382,083	NA	NA	NA	NA
360781	4893	4,495,650	4,199,453	4,495,650	4,199,453	NA	NA	NA	NA
360815	5096	59,215,033	55,086,768	59,215,033	55,086,768	North Carolina	Dare	115	3
360819	5096	399,620,921	364,270,951	399,620,921	364,270,951	NA	NA	NA	NA
360845	5114	392,317,355	379,025,518	392,317,355	379,025,518	Florida	Okaloosa	122	3
360866	5115	23,877,466	21,126,937	23,877,466	21,126,937	New York	Suffolk	117	3
360869	5152	7,220	4,426	7,220	4,426	NA	NA	NA	NA
360870	5152	2,104,019	1,799,861	2,104,019	1,799,861	North Carolina	Dare	94	1
360872	5152	14,613,745	14,077,044	14,613,745	14,077,044	South Carolina	Charleston	96	2
360877	5152	1,230,996	1,054,042	1,230,996	1,054,042	NA	NA	NA	NA
360878	5152	6,048,613	5,344,456	6,048,613	5,344,456	Florida	Monroe	73	0
360907	5310	4,695,286,371	4,274,191,223	4,326,869,708	3,948,782,233	North Carolina	Brunswick	102	2
360911	5310	329,209,573	314,866,981	299,677,698	286,273,588	North Carolina	Carteret	124	3
360936	5436	804,013	526,293	804,013	526,293	NA	NA	NA	NA
360940	5436	252,668	145,903	252,668	145,903	NA	NA	NA	NA
360947	5466	52,187,944	47,450,263	52,187,944	47,450,263	North Carolina	Carteret	105	2
360979	5511	2,575,830	2,292,429	2,575,830	2,292,429	Georgia	McIntosh	95	1
360986	5511	7,330,416	6,821,502	7,330,416	6,821,502	Florida	Monroe	76	1
360988	5511	5,596	3,978	5,596	3,978	South Carolina	Charleston	74	1
361004	5674	1,581,458,197	1,505,149,959	1,555,555,430	1,486,958,108	South Carolina	Beaufort	107	2
361005	5674	13,425,096	11,925,351	13,425,096	11,925,351	NA	NA	NA	NA
361025	5727	269,800,693	259,855,631	269,800,693	259,855,631	South Carolina	Charleston	101	2
361026	5727	30,909	25,706	30,909	25,706	New York	Suffolk	76	1
361031	5742	50,159,005	46,074,391	50,159,005	46,074,391	North Carolina	Carteret	112	3
361043	5742	902,373	795,201	902,373	795,201	NA	NA	NA	NA
361050	5950	10,798,794	10,574,734	10,798,794	10,574,734	Florida	Palm Beach	75	1
361079	5958	1,793,050,320	1,655,429,697	1,728,231,890	1,596,496,053	North Carolina	Pender	94	1
361091	6002	379,307,165	361,289,319	355,447,343	340,506,399	North Carolina	Carteret	68	0
361093	6002	2,130,107,830	1,986,064,271	2,016,417,439	1,912,902,507	South Carolina	Charleston	100	2
361095	6034	768,675,865	725,872,604	756,001,199	714,455,117	NA	NA	NA	NA
361101	6034	1,929,675	1,443,563	1,929,675	1,443,563	NA	NA	NA	NA
361109	6034	3,112,333	3,002,977	3,112,333	3,002,977	NA	NA	NA	NA
361113	6034	1,323,184,981	1,226,209,137	1,301,957,523	1,206,401,901	South Carolina	Horry	108	2
361150	6105	380,195,793	350,798,510	380,195,793	350,798,510	South Carolina	Beaufort	117	3
361161	6135	52,197,887	48,019,888	52,197,887	48,019,888	North Carolina	Dare	91	1
361206	6253	27,018,914	24,183,701	26,348,728	23,533,410	Florida	Martin	29	0
361213	6263	6,798,187	6,114,981	6,798,187	6,114,981	South Carolina	Charleston	107	2
361270	6346	218,435	182,010	218,435	182,010	NA	NA	NA	NA
361271	6346	3,110,372	2,391,745	3,110,372	2,391,745	Maine	Washington	103	2
361323	6485	180,996,680	173,072,247	177,999,407	170,513,319	Florida	Broward	86	1
361324	6485	2,024,734	1,641,895	2,024,734	1,641,895	Florida	Monroe	153	4
361327	6485	1,133,335	1,061,790	1,133,335	1,061,790	Florida	Monroe	73	0
361350	6506	249,035,527	225,725,853	249,035,527	225,725,853	Florida	Martin	29	0
361354	6506	1,382,414,521	1,347,751,109	1,382,414,521	1,347,751,109	North Carolina	Brunswick	108	2
361394	6608	105,556,537	99,033,770	105,556,537	99,033,770	NA	NA	NA	NA
361403	6608	2,157	591	2,157	591	NA	NA	NA	NA
361411	6673	113,461,721	109,389,811	113,461,721	109,389,811	Florida	Okaloosa	70	0
361428	6784	178,053,733	166,352,495	178,053,733	166,352,495	North Carolina	Brunswick	80	1
361431	6784	343,656	243,746	343,656	243,746	NA	NA	NA	NA
361437	6798	6,579,121	5,547,720	6,579,121	5,547,720	South Carolina	Georgetown	104	2
361483	6893	8,561,184	8,011,259	8,561,184	8,011,259	Florida	Levy	92	1
361499	6955	736,629	641,214	736,629	641,214	NA	NA	NA	NA
361502	6955	396,267,023	377,929,001	396,267,023	377,929,001	North Carolina	Carteret	115	3
361506	6955	16,889,824	15,166,096	16,889,824	15,166,096	NA	NA	NA	NA

North Carolina
Residential Flood

Response to North Carolina General Statutes § 58-36-15 (d2) (1)

EventID	Year	GU_Loss_wDS	GR_Loss_wDS	GU_Loss_xDS	GR_Loss_xDS	LandfallState	LandfallCounty	WindSpeed	SS_Intensity
361518	6961	6,035,850	5,071,385	6,035,850	5,071,385	NA	NA	NA	NA
361522	6961	154,110,493	139,964,561	154,110,493	139,964,561	NA	NA	NA	NA
361528	6975	3,312,269	2,759,818	3,312,269	2,759,818	North Carolina	Carteret	75	1
361539	6975	946,847	782,088	946,847	782,088	NA	NA	NA	NA
361542	6975	43,297,390	40,378,960	38,088,435	36,763,332	Florida	Escambia	88	1
361557	7067	70,314,894	65,656,282	70,314,894	65,656,282	Florida	Sarasota	96	2
361560	7067	14,756,619	12,937,024	14,756,619	12,937,024	Florida	Saint Johns	69	0
361561	7067	354,937,530	343,297,293	354,937,530	343,297,293	NA	NA	NA	NA
361566	7091	73,078	38,495	68,912	35,547	South Carolina	Charleston	81	1
361605	7196	1,551,900	1,386,497	1,474,798	1,312,322	NA	NA	NA	NA
361637	7263	411,203,207	398,289,766	406,818,231	395,321,991	NA	NA	NA	NA
361643	7263	36,971,061	34,149,524	36,129,153	33,357,780	NA	NA	NA	NA
361683	7422	18,369	9,378	18,369	9,378	Georgia	Camden	97	2
361717	7458	41,731,234	38,304,835	41,731,234	38,304,835	NA	NA	NA	NA
361723	7460	31,043,900	28,537,856	31,043,900	28,537,856	North Carolina	Brunswick	82	1
361725	7460	5,103,620	4,196,129	5,103,620	4,196,129	NA	NA	NA	NA
361758	7564	115,892	78,119	115,892	78,119	New Jersey	Ocean	105	2
361764	7564	287,504,662	262,548,428	287,504,662	262,548,428	South Carolina	Charleston	46	0
361770	7575	2,049,942	1,588,165	2,049,942	1,588,165	NA	NA	NA	NA
361774	7575	11,463,042	10,457,943	11,463,042	10,457,943	NA	NA	NA	NA
361791	7609	99,590	71,043	99,590	71,043	North Carolina	Carteret	38	0
361808	7982	17,183,502	15,220,929	17,183,502	15,220,929	North Carolina	Dare	101	2
361844	8029	6,031,223	5,126,816	6,031,223	5,126,816	North Carolina	Carteret	62	0
361873	8088	41,443	19,061	41,443	19,061	Florida	Dixie	124	3
361877	8088	32,737,603	29,918,438	32,737,603	29,918,438	North Carolina	Hyde	117	3
361881	8088	241		241		NA	NA	NA	NA
361891	8138	13,905,769	12,109,804	13,905,769	12,109,804	South Carolina	Charleston	94	1
361898	8138	89,745,469	84,964,199	89,745,469	84,964,199	NA	NA	NA	NA
361916	8254	3,727,793	3,379,596	3,727,793	3,379,596	NA	NA	NA	NA
361934	8289	117	49	117	49	NA	NA	NA	NA
361952	8290	21,993	17,475	21,993	17,475	NA	NA	NA	NA
361971	8290	115,289,287	107,061,419	115,289,287	107,061,419	North Carolina	Onslow	97	2
361985	8307	4,411,669	3,839,308	4,411,669	3,839,308	North Carolina	Dare	81	1
362018	8320	771,909,733	714,163,217	762,044,222	705,750,558	South Carolina	Georgetown	103	2
362023	8320	308,030	261,568	308,030	261,568	NA	NA	NA	NA
362049	8644	22,658,105	20,634,978	22,658,105	20,634,978	North Carolina	Carteret	112	3
362063	8644	748,377,703	700,778,888	748,377,703	700,778,888	North Carolina	Brunswick	75	1
362070	8644	4,754	3,190	4,754	3,190	Massachusetts	Dukes	90	1
362075	8871	509,212,114	491,531,646	509,212,114	491,531,646	North Carolina	Carteret	124	3
362080	8871	529,670	358,897	529,670	358,897	NA	NA	NA	NA
362091	9045	85,260,046	82,194,268	85,260,046	82,194,268	South Carolina	Charleston	103	2
362094	9045	122,523,227	114,538,509	122,523,227	114,538,509	North Carolina	Carteret	95	1
362103	9045	133,004,101	125,786,457	133,004,101	125,786,457	North Carolina	Currituck	80	1
362126	9166	311,433	241,200	311,433	241,200	NA	NA	NA	NA
362128	9166	142,255	86,822	142,255	86,822	NA	NA	NA	NA
362155	9318	20,377,921	19,481,379	20,377,921	19,481,379	Florida	Okaloosa	74	1
362164	9318	105,136,629	102,102,652	105,136,629	102,102,652	NA	NA	NA	NA
362184	9380	441,411,810	416,431,629	441,411,810	416,431,629	Florida	Brevard	128	3
362191	9389	25,845	13,971	25,845	13,971	NA	NA	NA	NA
362197	9452	940,072,253	875,080,781	900,593,924	840,922,109	Florida	Saint Lucie	128	3
362208	9452	30,470,706	29,146,041	29,168,811	28,021,117	NA	NA	NA	NA
362218	9466	279,054,974	256,944,444	279,054,974	256,944,444	NA	NA	NA	NA
362225	9466	2,823,902,773	2,594,850,953	2,699,650,219	2,498,596,091	South Carolina	Georgetown	108	2
362238	9553	11,650	3,662	11,650	3,662	NA	NA	NA	NA
362248	9594	187,209,787	172,611,873	164,759,612	151,158,377	South Carolina	Horry	98	2
362255	9594	3,544,002	3,165,052	3,544,002	3,165,052	Florida	Collier	93	1
362270	9709	15,635,569	14,086,315	15,635,569	14,086,315	Florida	Miami-Dade	137	4
362285	9718	88,626,131	82,269,606	88,626,131	82,269,606	North Carolina	Carteret	103	2
362298	9718	7,519,483	6,509,483	7,371,903	6,368,211	Florida	Brevard	125	3
362317	9782	421,186,622	396,985,546	420,608,574	396,480,853	Louisiana	Plaquemines	190	5
362342	9985	5,070	2,005	5,070	2,005	Florida	Dixie	69	0
362347	9985	3,499,063	3,007,558	3,499,063	3,007,558	Florida	Levy	97	2
362360	9991	97,689	84,681	97,689	84,681	NA	NA	NA	NA

**North Carolina
Residential Flood**

Response to North Carolina General Statutes § 58-36-15 (d2) (1)

EventID	Year	GU_Loss_wDS	GR_Loss_wDS	GU_Loss_xDS	GR_Loss_xDS	LandfallState	LandfallCounty	WindSpeed	SS_Intensity
362377	10025	100,499,592	97,833,802	100,499,584	97,833,802	Florida	Monroe	177	5
362380	10065	9,321	3,974	9,321	3,974	Florida	Okaloosa	82	1
362383	10065	79,539	44,663	79,539	44,663	Florida	Monroe	52	0
362384	10065	143,220,524	139,851,517	143,220,524	139,851,517	NA	NA	NA	NA
362385	10065	1,232,979,021	1,155,163,920	1,232,979,021	1,155,163,920	North Carolina	Brunswick	92	1
362411	10069	12,702,702	11,343,505	12,702,702	11,343,505	South Carolina	Charleston	113	3
362425	10069	157,769	98,421	157,769	98,421	Georgia	Camden	103	2
362435	10174	1,556,404	1,431,002	1,556,404	1,431,002	NA	NA	NA	NA
362437	10174	66,155,925	60,357,426	66,155,925	60,357,426	Massachusetts	Dukes	107	2
362442	10181	351,104,710	334,087,875	330,859,715	319,854,994	Florida	Monroe	97	2
362448	10181	6,501,401	5,736,612	6,501,401	5,736,612	Florida	Monroe	62	0
362468	10200	66,363,487	61,469,796	66,363,487	61,469,796	Florida	Volusia	74	1
362471	10200	691,050	490,647	691,050	490,647	NA	NA	NA	NA
362492	10433	1,694,941	1,308,581	1,694,941	1,308,581	NA	NA	NA	NA
362509	10448	1,553	446	1,513	427	Georgia	Glynn	90	1
362518	10448	99,846,471	91,481,077	99,842,283	91,477,044	NA	NA	NA	NA
362520	10448	8,982,343	7,920,906	8,982,343	7,920,906	Florida	Collier	75	1
362525	10448	356,915,202	338,775,385	348,545,003	331,035,154	Florida	Miami-Dade	130	4
362537	10485	38,310,175	36,811,418	37,066,194	35,819,764	South Carolina	Charleston	101	2
362555	10489	9		9		South Carolina	Charleston	80	1
362567	10489	534	59	534	59	NA	NA	NA	NA
362568	10489	27,373	10,742	27,373	10,742	NA	NA	NA	NA
362576	10559	79,197,319	74,500,211	79,197,319	74,500,211	Florida	Brevard	77	1
362624	10788	61,656	51,801	61,656	51,801	Louisiana	Vermilion	84	1
362638	10848	32,233	11,862	32,233	11,862	NA	NA	NA	NA
362656	10854	16,304	9,471	16,304	9,471	Georgia	Chatham	94	1
362663	10894	20,072	8,461	20,072	8,461	NA	NA	NA	NA
362707	10977	739,941,949	706,570,839	739,941,949	706,570,839	North Carolina	Pender	130	4
362711	10977	26,678	20,970	26,678	20,970	Massachusetts	Dukes	103	2
362715	10977	31,432,931	27,768,804	31,432,931	27,768,804	North Carolina	New Hanover	95	1
362761	11106	85,269	56,403	85,269	56,403	NA	NA	NA	NA
362771	11236	16,264,459	14,832,697	16,264,459	14,832,697	Florida	Walton	87	1
362774	11236	1,429,988,128	1,401,889,615	1,429,988,128	1,401,889,615	Florida	Collier	76	1
362777	11236	3,561	1,394	3,561	1,394	NA	NA	NA	NA
362780	11236	16,016,953	14,479,428	16,016,953	14,479,428	Georgia	Chatham	116	3
362781	11236	1,971,092	1,730,257	1,971,092	1,730,257	NA	NA	NA	NA
362824	11317	12,060	4,462	12,060	4,462	NA	NA	NA	NA
362833	11336	230	76	230	76	Florida	Nassau	125	3
362847	11347	920,612,250	891,653,334	920,612,250	891,653,334	South Carolina	Horry	119	3
362881	11389	20,804	15,310	20,804	15,310	NA	NA	NA	NA
362886	11389	37,429,379	33,305,333	37,429,379	33,305,333	North Carolina	Carteret	95	1
362894	11389	67,455,079	62,583,883	67,455,079	62,583,883	North Carolina	Carteret	133	4
362900	11426	3,954,216,595	3,848,972,241	3,931,007,575	3,835,551,930	Florida	Dixie	123	3
362905	11426	142,767,002	133,899,165	142,767,002	133,899,165	NA	NA	NA	NA
362906	11426	1,160,190	966,574	1,160,190	966,574	Florida	Monroe	80	1
362945	11593	105,791	93,212	105,791	93,212	Florida	Okaloosa	148	4
362966	11825	1,405,747	1,173,103	1,405,747	1,173,103	Florida	Taylor	134	4
362974	11825	13,846,614	11,387,453	13,846,614	11,387,453	Florida	Monroe	76	1
362981	11825	1,146,488,293	1,093,204,457	1,119,736,221	1,076,983,174	NA	NA	NA	NA
362984	11829	94,361	59,601	94,361	59,601	NA	NA	NA	NA
363003	11852	243,572	161,691	243,572	161,691	NA	NA	NA	NA
363027	11868	360,627	256,484	360,627	256,484	NA	NA	NA	NA
363045	11967	35,706,800	32,498,639	35,706,800	32,498,639	North Carolina	Dare	96	2
363046	11979	61,166,995	56,374,716	61,166,995	56,374,716	Virginia	Virginia Bea	80	1
363060	11988	420,624,096	397,336,133	420,624,096	397,336,133	North Carolina	Carteret	125	3
363072	11994	180,015,102	154,525,206	180,015,102	154,525,206	South Carolina	Charleston	97	2
363081	11994	262,655,701	253,229,146	262,655,701	253,229,146	NA	NA	NA	NA
363095	12030	880,130	729,399	880,130	729,399	North Carolina	Dare	79	1
363109	12186	12,153,960	10,732,814	12,153,960	10,732,814	Rhode Island	Washington	85	1
363121	12225	38,399	27,465	38,399	27,465	Florida	Hillsborough	115	3
363137	12342	1,457,397	1,094,632	1,457,397	1,094,632	Florida	Sarasota	69	0
363159	12361	4,640,014	4,120,278	4,640,014	4,120,278	Florida	Palm Beach	88	1
363165	12361	2,320,788,813	2,232,740,202	2,320,788,813	2,232,740,202	North Carolina	Carteret	124	3

North Carolina
Residential Flood

Response to North Carolina General Statutes § 58-36-15 (d2) (1)

EventID	Year	GU_Loss_wDS	GR_Loss_wDS	GU_Loss_xDS	GR_Loss_xDS	LandfallState	LandfallCounty	WindSpeed	SS_Intensity
363187	12704	16,522,490	14,283,203	16,522,490	14,283,203	Florida	Broward	109	2
363190	12704	3,380,267	2,819,729	3,380,267	2,819,729	NA	NA	NA	NA
363204	12723	838,401	726,895	838,401	726,895	Florida	Taylor	29	0
363240	12738	62,373	36,409	62,373	36,409	NA	NA	NA	NA
363247	12771	32,237	23,161	32,237	23,161	New York	Suffolk	100	2
363267	12783	260,186	186,357	260,186	186,357	New York	Nassau	104	2
363275	12783	1,352,942	1,272,614	1,309,478	1,231,016	Florida	Broward	87	1
363316	12867	4,585,747	3,800,608	4,585,747	3,800,608	NA	NA	NA	NA
363331	12926	22,291	12,242	22,291	12,242	Florida	Hernando	107	2
363337	12926	1,828,905,759	1,693,197,716	1,786,717,132	1,656,671,882	South Carolina	Charleston	105	2
363354	12982	14,852	7,039	14,852	7,039	NA	NA	NA	NA
363355	12982	35,286,676	33,797,475	35,286,676	33,797,475	Florida	Monroe	56	0
363358	13010	166,646	158,284	166,646	158,284	Florida	Monroe	108	2
363361	13010	732,836,898	678,881,495	732,836,898	678,881,495	South Carolina	Horry	87	1
363363	13010	92,348,880	84,957,031	92,348,880	84,957,031	NA	NA	NA	NA
363369	13020	253	108	253	108	Florida	Saint Johns	110	2
363371	13020	41,187	20,109	41,187	20,109	NA	NA	NA	NA
363373	13020	3,000,845	2,739,117	3,000,845	2,739,117	South Carolina	Charleston	124	3
363379	13020	96,746,736	89,531,192	96,746,736	89,531,192	North Carolina	Carteret	111	3
363382	13238	489,255,831	463,685,173	489,255,831	463,685,173	North Carolina	Carteret	114	3
363408	13394	113,298,820	106,550,698	113,298,820	106,550,698	South Carolina	Georgetown	114	3
363427	13426	67,605,630	63,069,952	67,605,630	63,069,952	North Carolina	Hyde	80	1
363432	13520	129,347,546	124,791,251	129,347,546	124,791,251	NA	NA	NA	NA
363451	13565	135,498	107,821	135,498	107,821	Maine	Washington	87	1
363468	13674	15,883,435	13,398,382	15,883,435	13,398,382	NA	NA	NA	NA
363469	13674	1,530,280	1,410,244	1,530,280	1,410,244	Georgia	Glynn	90	1
363488	13761	7,159,374	6,152,167	7,159,374	6,152,167	North Carolina	Dare	81	1
363504	13784	11,429,480	10,744,242	11,429,480	10,744,242	NA	NA	NA	NA
363511	13796	2,495,619,283	2,335,985,333	2,434,250,833	2,284,607,305	South Carolina	Georgetown	130	4
363527	13801	2,412,874,331	2,213,215,713	2,218,049,494	2,039,367,884	South Carolina	Georgetown	84	1
363532	13801	1,021	586	1,021	586	Georgia	McIntosh	90	1
363533	13801	8,372,387	7,193,506	8,372,387	7,193,506	North Carolina	Carteret	66	0
363541	13801	2,907	913	2,669	781	Georgia	Camden	110	2
363543	13801	8,375,300	7,254,228	7,912,738	6,824,641	NA	NA	NA	NA
363545	13930	3,812,739	3,553,710	3,812,739	3,553,710	NA	NA	NA	NA
363547	13930	44,657,977	40,329,236	44,657,977	40,329,236	NA	NA	NA	NA
363552	13930	1,014,956,307	928,372,001	987,051,309	903,675,368	South Carolina	Charleston	106	2
363564	13930	169	169	169	169	Florida	Collier	126	3
363586	14000	14,871,320	12,813,335	14,871,320	12,813,335	NA	NA	NA	NA
363605	14028	1,188,734,367	1,119,678,377	1,188,734,367	1,119,678,377	North Carolina	Pender	134	4
363628	14111	57,425,240	55,436,042	57,425,240	55,436,042	NA	NA	NA	NA
363633	14111	118,757,541	113,000,885	118,757,541	113,000,885	South Carolina	Charleston	102	2
363637	14111	476,561,306	440,465,696	476,561,306	440,465,696	NA	NA	NA	NA
363646	14236	17,451,339	16,819,890	17,451,339	16,819,890	Florida	Walton	79	1
363649	14236	51,530,590	47,107,454	50,526,731	46,126,765	New York	Nassau	109	2
363663	14286	84,873,358	79,825,198	84,873,358	79,825,198	South Carolina	Georgetown	88	1
363667	14286	45,517,724	40,010,892	45,517,724	40,010,892	NA	NA	NA	NA
363672	14286	482,611	475,451	482,611	475,451	Florida	Saint Johns	74	1
363708	14303	2,182,162,656	2,127,097,876	2,182,162,656	2,127,097,876	North Carolina	Brunswick	119	3
363722	14330	623,217,485	604,924,512	623,217,485	604,924,512	NA	NA	NA	NA
363724	14330	2,036,697	1,772,714	2,036,697	1,772,714	North Carolina	Brunswick	81	1
363726	14448	1,537,813	1,310,974	1,537,813	1,310,974	Florida	Hernando	64	0
363728	14448	3,241,911	2,945,691	3,241,911	2,945,691	NA	NA	NA	NA
363734	14448	564,524,350	531,420,290	558,451,520	525,570,084	South Carolina	Horry	125	3
363773	14524	1,129,078	991,464	1,129,078	991,464	Florida	Nassau	87	1
363780	14652	306,633	199,364	296,798	191,454	NA	NA	NA	NA
363785	14652	29,107,316	26,495,550	28,631,993	26,043,113	North Carolina	Carteret	125	3
363788	14652	11,700,203	9,861,950	11,508,541	9,680,793	South Carolina	Charleston	99	2
363813	14792	48,348,323	43,273,803	48,348,323	43,273,803	South Carolina	Georgetown	68	0
363814	14792	12,119,845	10,662,178	12,119,845	10,662,178	North Carolina	Dare	85	1
363820	14792	1,334,375,566	1,232,559,885	1,306,455,051	1,206,941,838	South Carolina	Georgetown	86	1
363836	14859	80,683,753	78,425,872	80,683,753	78,425,872	NA	NA	NA	NA
363839	14859	7,492,649	6,627,177	7,492,649	6,627,177	Florida	Monroe	77	1

**North Carolina
Residential Flood**

Response to North Carolina General Statutes § 58-36-15 (d2) (1)

EventID	Year	GU_Loss_wDS	GR_Loss_wDS	GU_Loss_xDS	GR_Loss_xDS	LandfallState	LandfallCounty	WindSpeed	SS_Intensity
363843	14859	98,238	77,994	98,238	77,994	Florida	Bay	90	1
363850	14880	22,553	15,302	22,553	15,302	Florida	Pinellas	58	0
363853	14880	379,470,157	348,593,661	379,452,972	348,577,308	Florida	Monroe	128	3
363861	14880	79,823,057	76,994,044	79,823,057	76,994,044	Alabama	Baldwin	122	3
363903	14974	5,632,830	4,817,916	5,632,830	4,817,916	North Carolina	Carteret	81	1
363910	14998	341,622,493	320,653,760	341,622,493	320,653,760	South Carolina	Horry	100	2
363929	15027	9,131,765	8,077,811	9,131,765	8,077,811	Florida	Monroe	87	1
363932	15027	24,377,318	21,594,519	24,377,318	21,594,519	New York	Suffolk	87	1
363936	15066	450,099,528	435,401,752	450,099,528	435,401,752	South Carolina	Beaufort	121	3
363941	15066	146,586	100,849	146,586	100,849	Florida	Flagler	126	3
363973	15237	1,428,275	1,195,021	1,428,275	1,195,021	Florida	Citrus	64	0
363981	15237	18,731,284	16,593,060	18,731,284	16,593,060	North Carolina	Hyde	100	2
363985	15237	653,577	437,304	653,577	437,304	NA	NA	NA	NA
363997	15269	1,103,899,772	1,051,292,948	1,058,028,951	1,022,344,327	Georgia	Liberty	111	3
364010	15281	4,342,420	3,889,376	4,342,420	3,889,376	NA	NA	NA	NA
364011	15281	1,225,018,060	1,188,285,602	1,225,018,060	1,188,285,602	North Carolina	Brunswick	111	3
364014	15281	12,750	5,380	12,750	5,380	Georgia	Chatham	105	2
364016	15281	10,085,698	9,057,954	10,085,698	9,057,954	South Carolina	Charleston	99	2
364034	15492	7,274,015	6,409,990	7,274,015	6,409,990	North Carolina	Brunswick	80	1
364039	15492	167,740,054	152,703,296	167,740,054	152,703,296	NA	NA	NA	NA
364041	15558	2,498,290	1,911,682	2,498,290	1,911,682	South Carolina	Charleston	72	0
364052	15558	804,446,479	764,004,488	804,446,479	764,004,488	South Carolina	Horry	92	1
364058	15588	834,935,177	784,143,719	834,935,177	784,143,719	Florida	Monroe	125	3
364081	15674	3,165,671,538	2,906,560,198	2,875,392,204	2,683,273,778	NA	NA	NA	NA
364085	15674	8,255,851	7,749,328	7,547,371	7,079,128	NA	NA	NA	NA
364120	15761	2		2		Georgia	Liberty	91	1
364122	15761	7,365,772	6,448,887	7,333,058	6,419,629	New York	Suffolk	127	3
364124	15761	22,415,089	20,018,288	22,415,089	20,018,288	North Carolina	Dare	84	1
364131	15761	273,851	197,703	273,851	197,703	Florida	Franklin	80	1
364149	15912	25,374	14,829	25,374	14,829	NA	NA	NA	NA
364151	15912	628,239,555	592,059,292	628,239,555	592,059,292	Georgia	Liberty	103	2
364162	16117	90,168,908	87,793,648	90,168,908	87,793,648	Georgia	McIntosh	106	2
364168	16117	14,315,658	13,326,336	14,315,658	13,326,336	Georgia	Glynn	114	3
364170	16117	1,051,203	815,174	1,051,203	815,174	Florida	Brevard	46	0
364181	16143	16,028,822	14,505,402	16,028,822	14,505,402	South Carolina	Charleston	99	2
364186	16143	472,011,621	456,054,045	472,011,621	456,054,045	NA	NA	NA	NA
364190	16143	359,520,023	346,763,689	359,520,023	346,763,689	Florida	Monroe	104	2
364195	16327	54,181,279	49,815,699	54,181,279	49,815,699	North Carolina	Onslow	105	2
364213	16405	7,183,542	6,646,428	7,183,542	6,646,428	NA	NA	NA	NA
364217	16405	228,997,433	213,061,417	228,997,433	213,061,417	South Carolina	Georgetown	103	2
364228	16405	5,444,373	4,708,792	5,444,373	4,708,792	New Jersey	Ocean	79	1
364255	16501	64,646,292	62,954,539	64,646,292	62,954,539	NA	NA	NA	NA
364264	16545	372,944,956	356,651,785	372,942,030	356,648,937	North Carolina	Brunswick	108	2
364282	16567	60,585,371	58,912,093	60,585,371	58,912,093	Florida	Citrus	79	1
364285	16567	156,547,794	147,739,924	156,547,794	147,739,924	New York	Suffolk	102	2
364295	16585	690,491	603,680	690,491	603,680	Florida	Volusia	105	2
364308	16591	16,460,795	15,126,154	16,460,795	15,126,154	Georgia	Chatham	111	3
364311	16591	264,758,759	254,539,637	264,758,759	254,539,637	South Carolina	Charleston	71	0
364320	16591	3,762	802	3,762	802	NA	NA	NA	NA
364359	16762	164,762,793	151,613,553	162,177,661	149,146,208	North Carolina	Brunswick	80	1
364360	16762	6,010,824	5,115,234	5,831,457	4,946,121	Florida	Taylor	69	0
364366	16762	347	105	339	100	NA	NA	NA	NA
364367	16762	1,226,449,803	1,191,336,900	1,205,506,480	1,180,497,321	South Carolina	Charleston	102	2
364369	16762	12,594,051	11,981,809	12,594,051	11,981,809	Florida	Saint Johns	96	2
364381	16773	257,480	213,014	257,480	213,014	Florida	Broward	134	4
364393	16795	2,105	1,389	2,105	1,389	NA	NA	NA	NA
364397	16795	2,204,470	1,950,890	2,204,470	1,950,890	Florida	Pasco	64	0
364412	16807	1,426,094,164	1,379,976,790	1,426,094,164	1,379,976,790	North Carolina	Brunswick	110	2
364417	16822	628,206,378	588,249,597	628,206,378	588,249,597	North Carolina	Brunswick	104	2
364438	16881	6,384	1,938	6,384	1,938	Massachusetts	Nantucket	88	1
364447	17108	316,105	270,146	316,105	270,146	Georgia	Liberty	112	3
364448	17108	22,029,036	19,842,687	22,029,036	19,842,687	Florida	Pinellas	62	0
364455	17122	40,634,036	35,651,502	40,597,623	35,616,539	North Carolina	Carteret	116	3

North Carolina
Residential Flood

Response to North Carolina General Statutes § 58-36-15 (d2) (1)

EventID	Year	GU_Loss_wDS	GR_Loss_wDS	GU_Loss_xDS	GR_Loss_xDS	LandfallState	LandfallCounty	WindSpeed	SS_Intensity
364472	17122	112,433,186	106,088,587	112,399,911	106,057,331	Florida	Escambia	92	1
364513	17401	587,109,733	559,237,754	558,606,586	534,686,527	North Carolina	Dare	124	3
364541	17410	62,503,901	58,506,606	62,503,901	58,506,606	Rhode Island	Washington	105	2
364546	17410	34,358,038	31,012,163	34,358,038	31,012,163	Virginia	Virginia Bea	96	2
364554	17441	1,079,744,967	984,579,539	964,442,386	881,893,054	South Carolina	Charleston	115	3
364556	17441	1,210,768,101	1,116,046,580	1,092,117,076	1,038,276,418	Florida	Wakulla	100	2
364557	17441	18,746,332	17,766,139	17,486,927	16,706,063	Florida	Monroe	128	3
364565	17441	52,900,104	47,825,981	51,682,620	46,669,921	South Carolina	Charleston	104	2
364571	17515	98,147	78,622	98,147	78,622	NA	NA	NA	NA
364616	17558	42,817,220	38,736,202	42,817,220	38,736,202	North Carolina	Carteret	93	1
364618	17558	7		7		Florida	Volusia	116	3
364623	17558	1,280	834	1,280	834	Florida	Volusia	96	2
364625	17564	10,887,371	9,582,570	10,827,477	9,524,876	Florida	Hernando	103	2
364627	17564	698,376	650,866	653,395	624,291	Georgia	Chatham	124	3
364629	17564	1,971,856,627	1,852,149,686	1,825,208,848	1,762,406,389	Florida	Monroe	104	2
364658	17891	3,259,692,050	3,065,786,888	3,177,613,354	3,012,053,835	North Carolina	Brunswick	116	3
364671	18105	41,383,306	38,383,757	41,383,306	38,383,757	NA	NA	NA	NA
364682	18262	89,526,849	82,894,280	89,526,849	82,894,280	North Carolina	Hyde	109	2
364687	18262	1,517,841	1,342,371	1,517,841	1,342,371	Florida	Franklin	81	1
364726	18387	42,141,040	38,324,621	42,141,040	38,324,621	North Carolina	Carteret	100	2
364756	18472	25,188,238	22,077,223	25,188,238	22,077,223	North Carolina	Carteret	99	2
364769	18472	19,404,411	17,484,552	19,404,411	17,484,552	NA	NA	NA	NA
364771	18472	126,732	80,218	126,732	80,218	NA	NA	NA	NA
364779	18502	1,530,410,114	1,445,605,659	1,514,812,744	1,434,351,806	South Carolina	Georgetown	108	2
364794	18636	73,502,258	67,547,358	73,502,258	67,547,358	Florida	Taylor	63	0
364809	18656	14,854,913	12,825,872	14,854,913	12,825,872	NA	NA	NA	NA
364829	18659	17,168	11,287	17,168	11,287	Florida	Lee	51	0
364853	18667	1,962,698,011	1,857,800,114	1,916,845,497	1,825,551,858	North Carolina	Brunswick	172	5
364871	18808	6,045,829	5,430,114	6,045,829	5,430,114	NA	NA	NA	NA
364884	18808	48,622,801	44,152,535	48,622,801	44,152,535	NA	NA	NA	NA
364886	18820	6,355,455	5,606,401	6,355,455	5,606,401	South Carolina	Charleston	87	1
364889	18820	10,955,419	9,817,923	10,955,419	9,817,923	NA	NA	NA	NA
364890	18820	151,507,992	143,710,924	151,507,992	143,710,924	South Carolina	Charleston	91	1
364893	18820	8,223,660	7,634,844	8,223,660	7,634,844	NA	NA	NA	NA
364898	18820	236		236		Massachusetts	Nantucket	80	1
364905	18838	93,488,052	83,435,200	93,488,052	83,435,200	NA	NA	NA	NA
364906	18838	375,084,371	361,866,180	375,084,371	361,866,180	NA	NA	NA	NA
364923	19054	23,412,370	21,517,845	23,412,370	21,517,845	NA	NA	NA	NA
364927	19054	19,495,631	18,948,726	19,495,631	18,948,726	Florida	Brevard	112	3
364932	19054	734,422,403	704,357,093	734,422,403	704,357,093	NA	NA	NA	NA
364947	19109	251,593,502	245,360,263	251,593,502	245,360,263	NA	NA	NA	NA
364965	19250	905,237	789,255	905,237	789,255	Alabama	Mobile	92	1
364993	19365	15,976,728	14,534,258	15,976,728	14,534,258	South Carolina	Georgetown	89	1
364999	19365	1,894,069	1,680,044	1,894,069	1,680,044	Florida	Duval	93	1
365002	19365	7,957,483	6,974,533	7,957,483	6,974,533	Georgia	Chatham	126	3
365009	19409	136,208,099	126,769,711	136,208,099	126,769,711	North Carolina	Carteret	122	3
365019	19417	622,003	615,776	611,457	605,817	Louisiana	Terrebonne	126	3
365047	19560	55,266,873	50,285,235	55,266,873	50,285,235	NA	NA	NA	NA
365050	19560	63,942	38,976	63,942	38,976	NA	NA	NA	NA
365066	19564	35,982,826	33,464,875	35,982,826	33,464,875	North Carolina	Brunswick	91	1
365069	19564	96,884,665	91,237,551	96,884,665	91,237,551	South Carolina	Beaufort	90	1
365090	19649	2,804,934	2,566,333	2,804,934	2,566,333	Florida	Palm Beach	105	2
365094	19672	3,151,274	2,702,820	3,151,274	2,702,820	Louisiana	Terrebonne	81	1
365133	19924	774,683,970	751,203,183	774,683,970	751,203,183	New York	Suffolk	108	2
365142	19967	843,503,530	816,248,226	843,503,530	816,248,226	South Carolina	Georgetown	115	3
365172	20024	36,110,002	31,962,734	36,110,002	31,962,734	South Carolina	Beaufort	93	1
365179	20024	866,153,282	795,921,430	866,153,282	795,921,430	North Carolina	New Hanover	106	2
365194	20094	780,430,776	751,237,817	780,430,776	751,237,817	North Carolina	Brunswick	123	3
365209	20096	45,254,885	39,582,059	45,254,885	39,582,059	NA	NA	NA	NA
365225	20198	73,329	67,906	73,329	67,906	NA	NA	NA	NA
365226	20198	286,453,075	278,588,220	286,453,075	278,588,220	Florida	Miami-Dade	51	0
365252	20352	53,634,941	49,617,607	53,634,941	49,617,607	Florida	Charlotte	134	4
365264	20410	136,937,102	133,681,454	136,937,102	133,681,454	NA	NA	NA	NA

**North Carolina
Residential Flood**

Response to North Carolina General Statutes § 58-36-15 (d2) (1)

EventID	Year	GU_Loss_wDS	GR_Loss_wDS	GU_Loss_xDS	GR_Loss_xDS	LandfallState	LandfallCounty	WindSpeed	SS_Intensity
365271	20410	2,944,618	2,631,104	2,944,618	2,631,104	Florida	Dixie	81	1
365313	20506	38,893,810	34,732,286	36,433,301	32,364,337	New York	Suffolk	127	3
365334	20552	1,272,318	1,210,556	1,272,318	1,210,556	Florida	Monroe	74	1
365339	20588	1,178,288,748	1,124,502,921	1,144,263,983	1,094,799,319	North Carolina	Carteret	130	4
365343	20588	5,946,719	5,344,651	5,924,416	5,322,844	South Carolina	Beaufort	125	3
365350	20588	4,418,192	3,530,520	4,418,192	3,530,520	South Carolina	Charleston	95	1
365407	20703	2,075,159	1,764,030	2,075,159	1,764,030	NA	NA	NA	NA
365433	20707	15,828,374	13,801,819	15,828,374	13,801,819	North Carolina	Carteret	78	1
365470	20790	515,198,878	493,439,932	515,198,878	493,439,932	North Carolina	Onslow	130	4
365471	20790	43,272,683	38,732,891	43,272,683	38,732,891	NA	NA	NA	NA
365474	20790	9,762,931	8,227,820	9,762,931	8,227,820	North Carolina	Carteret	83	1
365514	20804	5,569,405	4,934,463	5,569,405	4,934,463	NA	NA	NA	NA
365518	20804	587,968	449,090	587,968	449,090	South Carolina	Charleston	134	4
365560	20988	215,096,082	207,475,710	215,096,082	207,475,710	NA	NA	NA	NA
365563	21123	5,886,211	5,741,720	5,790,510	5,669,423	Alabama	Baldwin	96	2
365575	21123	624,112,924	580,941,223	624,112,924	580,941,223	South Carolina	Horry	67	0
365576	21140	266,033,394	251,202,512	266,033,394	251,202,512	North Carolina	Brunswick	102	2
365579	21140	355,022,570	343,364,745	350,111,584	340,022,422	Florida	Monroe	87	1
365605	21218	6,505,026	5,675,403	6,505,026	5,675,403	Georgia	Camden	110	2
365624	21243	260,232,724	250,420,750	260,232,724	250,420,750	NA	NA	NA	NA
365630	21243	41,687	35,625	41,687	35,625	NA	NA	NA	NA
365631	21243	2,332,095	2,066,724	2,332,095	2,066,724	Virginia	Accomack	93	1
365644	21257	2,737	211	2,650	191	New Jersey	Cape May	104	2
365660	21312	276,623,423	256,917,367	263,639,914	245,048,681	South Carolina	Charleston	108	2
365671	21312	445,568,853	422,458,164	419,172,339	403,715,040	NA	NA	NA	NA
365691	21327	7,069,874	6,770,911	7,069,874	6,770,911	Florida	Monroe	79	1
365707	21374	7,510,741	6,248,177	7,510,741	6,248,177	Massachusetts	Dukes	88	1
365712	21463	464,351	306,364	464,351	306,364	North Carolina	Dare	64	0
365745	21634	15,222,338	13,718,568	15,222,338	13,718,568	Florida	Brevard	91	1
365747	21634	62		62		NA	NA	NA	NA
365765	21707	2,210,103	1,854,067	2,210,103	1,854,067	NA	NA	NA	NA
365782	21733	7,458,569	6,317,469	7,458,569	6,317,469	North Carolina	Carteret	95	1
365787	21740	1,231,958,456	1,180,797,788	1,199,051,386	1,160,377,496	South Carolina	Beaufort	100	2
365788	21740	113,998	82,266	113,998	82,266	NA	NA	NA	NA
365794	21740	3,223,083	2,972,720	3,172,880	2,924,955	Florida	Indian River	74	1
365800	21740	2,031,327	1,683,879	2,031,327	1,683,879	NA	NA	NA	NA
365836	21869	672,278	538,445	672,278	538,445	New York	Suffolk	119	3
365846	21869	2,609	1,163	2,609	1,163	NA	NA	NA	NA
365855	21890	91,116,924	87,486,837	91,116,924	87,486,837	South Carolina	Charleston	101	2
365860	21890	103,427	91,439	103,427	91,439	NA	NA	NA	NA
365867	21906	38,089,988	36,262,036	38,089,988	36,262,036	South Carolina	Charleston	98	2
365877	21933	136,000,291	124,120,046	133,616,225	121,870,203	South Carolina	Charleston	97	2
365890	21978	1,127,434	971,024	1,105,439	949,811	Florida	Palm Beach	154	4
365893	21978	98		98		NA	NA	NA	NA
365894	21978	34,911,209	31,686,021	34,010,436	30,810,349	Georgia	McIntosh	122	3
365927	22073	35,768	28,362	35,768	28,362	NA	NA	NA	NA
365948	22078	36,991,372	32,185,015	36,540,276	31,751,196	South Carolina	Georgetown	103	2
365955	22148	26,952	12,897	26,952	12,897	Florida	Sarasota	86	1
365990	22307	44,811,722	43,359,723	44,428,103	43,043,047	NA	NA	NA	NA
365994	22307	121,552	95,946	121,552	95,946	Florida	Taylor	75	1
366019	22336	71,006,923	64,137,215	71,006,923	64,137,215	North Carolina	Carteret	98	2
366020	22336	22,141,420	19,179,863	22,141,420	19,179,863	North Carolina	Dare	80	1
366028	22457	241,332,470	233,152,172	241,332,470	233,152,172	Louisiana	Plaquemines	81	1
366032	22457	3,798,626	3,009,816	3,792,907	3,004,545	NA	NA	NA	NA
366070	22732	4,169,866	3,771,585	4,169,866	3,771,585	Florida	Volusia	98	2
366089	22905	363,935,782	349,923,424	354,782,676	343,473,637	NA	NA	NA	NA
366115	22959	3,689,965	3,076,526	3,689,965	3,076,526	NA	NA	NA	NA
366118	22959	68,150,419	61,709,128	68,150,419	61,709,128	NA	NA	NA	NA
366131	22968	31,346,774	28,309,339	31,346,774	28,309,339	Georgia	Camden	76	1
366141	22968	5,074,875	4,182,866	5,074,875	4,182,866	North Carolina	Onslow	123	3
366166	23019	102,021	81,038	102,021	81,038	Florida	Dixie	88	1
366167	23019	409,902,131	389,158,008	409,902,131	389,158,008	North Carolina	Onslow	104	2
366168	23019	253,168	196,835	253,168	196,835	NA	NA	NA	NA

**North Carolina
Residential Flood**

Response to North Carolina General Statutes § 58-36-15 (d2) (1)

EventID	Year	GU_Loss_wDS	GR_Loss_wDS	GU_Loss_xDS	GR_Loss_xDS	LandfallState	LandfallCounty	WindSpeed	SS_Intensity
366173	23253	2,654,356	2,419,628	2,654,356	2,419,628	NA	NA	NA	NA
366191	23313	23,279,198	20,425,697	23,279,198	20,425,697	South Carolina	Horry	78	1
366271	23455	9,322	4,813	9,322	4,813	New York	Suffolk	110	2
366274	23455	11,515,281	9,695,442	11,515,281	9,695,442	NA	NA	NA	NA
366280	23464	226,128	197,507	226,128	197,507	Florida	Duval	102	2
366286	23464	142,667	104,006	142,667	104,006	NA	NA	NA	NA
366292	23464	28,099	12,274	28,099	12,274	Florida	Martin	126	3
366329	23750	12,234,624	10,651,564	12,234,624	10,651,564	North Carolina	Pender	46	0
366337	23767	39,863,255	35,552,749	39,863,255	35,552,749	NA	NA	NA	NA
366339	23767	1,421,887,713	1,369,237,628	1,421,887,713	1,369,237,628	North Carolina	Carteret	107	2
366342	23767	36,004	26,211	36,004	26,211	Florida	Monroe	91	1
366358	23819	1,324,835,173	1,291,933,458	1,324,835,173	1,291,933,458	Florida	Wakulla	126	3
366364	23819	919	145	919	145	Florida	Duval	108	2
366389	23842	84,847,135	78,580,752	84,847,135	78,580,752	NA	NA	NA	NA
366399	23888	8,377,943	7,531,599	8,377,943	7,531,599	Massachusetts	Barnstable	125	3
366404	23888	390,262,467	361,216,514	390,262,467	361,216,514	North Carolina	Onslow	93	1
366415	23909	1,199,346	1,034,049	1,199,346	1,034,049	Florida	Monroe	113	3
366422	24289	29,077,349	25,459,380	29,077,349	25,459,380	North Carolina	Carteret	83	1
366433	24289	8,830,655	7,839,702	8,830,655	7,839,702	North Carolina	Carteret	101	2
366448	24319	1,779,015	1,483,763	1,761,479	1,467,245	South Carolina	Beaufort	86	1
366459	24408	1,442,692,050	1,340,248,952	1,399,487,658	1,303,074,674	North Carolina	Carteret	117	3
366472	24421	7,583,502	6,465,719	7,583,502	6,465,719	Massachusetts	Dukes	120	3
366473	24421	18,518,862	17,001,652	18,518,862	17,001,652	North Carolina	Dare	108	2
366506	24549	1,230,591,413	1,182,571,286	1,210,263,873	1,167,030,151	South Carolina	Charleston	109	2
366509	24549	17,791,222	16,082,963	17,791,222	16,082,963	NA	NA	NA	NA
366521	24549	100,877,707	93,097,462	100,877,707	93,097,462	NA	NA	NA	NA
366559	24623	898,629	782,806	898,629	782,806	Georgia	Glynn	126	3
366560	24623	2,793,352	2,443,695	2,793,352	2,443,695	Florida	Lee	63	0
366561	24623	358,599,655	341,550,796	358,599,655	341,550,796	South Carolina	Georgetown	91	1
366627	24873	1,756,616	1,515,640	1,756,616	1,515,640	NA	NA	NA	NA
366659	24960	289,630,405	277,473,578	289,630,405	277,473,578	North Carolina	Dare	90	1
366670	25050	7,267,338	6,736,199	7,267,338	6,736,199	South Carolina	Charleston	105	2
366690	25120	2,635,326	2,417,721	2,635,326	2,417,721	Florida	Monroe	130	4
366727	25155	122,297,221	112,508,836	122,297,221	112,508,836	New York	Suffolk	35	0
366731	25155	546,875,678	525,448,394	535,884,258	518,888,773	Virginia	Accomack	119	3
366759	25248	68,710,008	65,563,288	68,710,008	65,563,288	Florida	Flagler	99	2
366776	25412	7,620,809	6,701,939	7,620,809	6,701,939	North Carolina	Onslow	74	1
366801	25474	597,482,795	579,566,318	597,482,795	579,566,318	South Carolina	Beaufort	92	1
366810	25482	1,792,028	1,378,495	1,792,028	1,378,495	Florida	Palm Beach	108	2
366812	25482	86,758	75,538	86,758	75,538	New York	Suffolk	82	1
366824	25518	759,284	634,149	759,284	634,149	NA	NA	NA	NA
366849	25621	845,491	798,296	845,491	798,296	Louisiana	Lafourche	122	3
366853	25621	52,776,187	48,264,751	52,776,187	48,264,751	North Carolina	Carteret	109	2
366857	25621	958,137,614	886,030,491	955,502,313	883,595,909	North Carolina	Brunswick	112	3
366865	25621	73,000,436	67,774,595	72,273,120	67,079,336	Maryland	Worcester	58	0
366876	25734	72,884	64,031	72,884	64,031	NA	NA	NA	NA
366894	25739	12,361,297	11,944,010	12,361,297	11,944,010	Florida	Miami-Dade	87	1
366904	25747	270,707,277	252,008,113	270,707,277	252,008,113	North Carolina	Brunswick	80	1
366915	25754	16,540,451	15,054,998	16,540,451	15,054,998	Georgia	Chatham	117	3
366964	25914	38,013,795	35,137,299	33,196,236	30,499,184	New Jersey	Cape May	126	3
366972	25926	151,746	123,342	151,746	123,342	NA	NA	NA	NA
366976	25926	22,427,523	19,922,527	22,427,523	19,922,527	Florida	Bay	103	2
366978	25926	9,887,040	8,719,348	9,887,040	8,719,348	NA	NA	NA	NA
366987	25949	814,636	702,248	814,636	702,248	NA	NA	NA	NA
367002	25949	63,702,868	56,484,182	63,702,868	56,484,182	South Carolina	Charleston	95	1
367003	25971	11,105,992	9,736,263	11,105,992	9,736,263	New York	Nassau	75	1
367009	25971	756,107,704	706,556,327	754,547,127	705,094,219	North Carolina	New Hanover	85	1
367011	25971	2,339,953	2,006,906	2,339,953	2,006,906	NA	NA	NA	NA
367013	25971	666,127,770	623,588,327	666,127,770	623,588,327	North Carolina	Brunswick	102	2
367020	26016	1,074,675,245	1,032,019,358	1,074,675,245	1,032,019,358	North Carolina	Brunswick	111	3
367031	26016	229,467	146,783	229,467	146,783	NA	NA	NA	NA
367063	26119	1,991,273	1,610,713	1,991,273	1,610,713	NA	NA	NA	NA
367091	26530	2,892	1,134	2,892	1,134	NA	NA	NA	NA

**North Carolina
Residential Flood**

Response to North Carolina General Statutes § 58-36-15 (d2) (1)

EventID	Year	GU_Loss_wDS	GR_Loss_wDS	GU_Loss_xDS	GR_Loss_xDS	LandfallState	LandfallCounty	WindSpeed	SS_Intensity
367137	26698	2,699,624,744	2,583,202,155	2,599,136,764	2,530,609,159	Florida	Monroe	179	5
367167	26726	9,588	7,129	9,588	7,129	Florida	Guif	109	2
367174	26726	3,283,467	2,974,248	3,283,467	2,974,248	South Carolina	Charleston	110	2
367179	26800	667	6	667	6	NA	NA	NA	NA
367184	26800	2,367	246	2,367	246	NA	NA	NA	NA
367213	26849	299,876	265,779	299,876	265,779	Florida	Miami-Dade	132	4
367215	26849	754,954,209	730,747,310	754,954,209	730,747,310	South Carolina	Horry	83	1
367237	26894	187,046	158,991	187,046	158,991	NA	NA	NA	NA
367242	26907	22,629	12,662	22,629	12,662	Louisiana	Plaquemines	115	3
367265	26954	33,147	18,489	32,294	17,814	New Jersey	Ocean	103	2
367266	26954	949	253	949	253	NA	NA	NA	NA
367267	26954	311,793,256	285,008,420	311,144,276	284,390,458	North Carolina	Carteret	100	2
367272	26987	104,688,609	95,196,534	104,611,086	95,121,071	Florida	Monroe	82	1
367278	26987	614,869,691	577,133,735	614,821,467	577,087,143	NA	NA	NA	NA
367297	27024	22,044,405	19,860,032	22,044,405	19,860,032	Florida	Taylor	81	1
367304	27055	2,466,417	2,235,250	2,425,885	2,196,231	Virginia	Virginia Bea	113	3
367318	27055	26		26		NA	NA	NA	NA
367322	27090	147,363,339	142,982,963	145,845,608	141,944,586	NA	NA	NA	NA
367326	27090	53,569	38,768	51,905	37,300	Florida	Volusia	115	3
367329	27090	94,656,825	90,960,370	93,721,920	90,128,851	Florida	Broward	133	4
367332	27090	77,838,965	74,543,054	77,256,772	74,065,517	Florida	Broward	52	0
367357	27145	260,847	217,237	260,847	217,237	Georgia	Chatham	120	3
367384	27147	13,475,295	12,254,513	13,475,295	12,254,513	North Carolina	Carteret	114	3
367387	27166	1,358	344	1,358	344	NA	NA	NA	NA
367406	27176	1,706,029	1,429,377	1,706,029	1,429,377	NA	NA	NA	NA
367411	27176	32,901,695	30,281,368	32,901,695	30,281,368	South Carolina	Charleston	115	3
367414	27176	4,499,727	3,922,912	4,499,727	3,922,912	Florida	Duval	113	3
367425	27194	115,223,304	111,784,609	115,223,304	111,784,609	Florida	Miami-Dade	123	3
367436	27236	649,583	523,559	649,583	523,559	Florida	Okaloosa	82	1
367439	27236	802,394	738,364	802,394	738,364	Louisiana	Plaquemines	29	0
367440	27236	532,201	447,388	532,201	447,388	Maine	Washington	74	1
367451	27259	234,238,049	218,479,436	234,238,049	218,479,436	North Carolina	Pender	96	2
367462	27341	5,273,697,072	5,130,995,674	5,224,053,841	5,111,102,068	Florida	Dixie	62	0
367473	27366	24,129	9,803	24,129	9,803	NA	NA	NA	NA
367491	27375	756,716,102	720,047,052	719,851,157	686,064,551	North Carolina	Carteret	118	3
367508	27487	182,492,256	171,864,848	182,492,256	171,864,848	South Carolina	Charleston	110	2
367515	27487	3,977,647	3,630,610	3,977,647	3,630,610	Florida	Manatee	78	1
367532	27612	10,728,787	10,059,883	10,728,787	10,059,883	Florida	Indian River	124	3
367534	27783	129,472,557	119,663,653	112,926,767	110,066,671	NA	NA	NA	NA
367552	27783	3,168,393,143	2,907,064,011	2,776,934,155	2,577,183,176	South Carolina	Beaufort	108	2
367555	27783	4,035,069	3,399,560	4,035,069	3,399,560	Florida	Taylor	95	1
367564	27825	6,767,682	6,170,561	6,767,682	6,170,561	NA	NA	NA	NA
367576	27843	182,112,249	170,897,163	182,112,249	170,897,163	North Carolina	Dare	130	4
367586	27843	145,674,780	135,691,603	145,674,780	135,691,603	South Carolina	Horry	96	2
367597	27846	694,191	550,272	694,191	550,272	South Carolina	Beaufort	96	2
367616	27867	9,109	2,519	8,875	2,417	Florida	Brevard	108	2
367621	27867	163,906,376	151,760,484	163,906,376	151,760,484	South Carolina	Charleston	109	2
367625	27867	901,588,377	847,911,866	899,365,026	845,841,355	South Carolina	Georgetown	111	3
367627	27867	278,546,372	263,418,105	271,176,411	256,879,229	New York	Suffolk	127	3
367650	28001	69,341,283	64,513,604	69,341,283	64,513,604	South Carolina	Charleston	93	1
367693	28101	23,152,819	21,214,453	23,152,819	21,214,453	Florida	Saint Lucie	74	1
367695	28101	712,874	512,860	712,874	512,860	North Carolina	Carteret	74	1
367707	28174	2,915,239	2,291,979	2,915,239	2,291,979	NA	NA	NA	NA
367711	28174	267,982	242,436	267,982	242,436	Florida	Monroe	35	0
367716	28174	138,056,887	129,540,365	138,056,887	129,540,365	NA	NA	NA	NA
367728	28217	640,422	547,620	640,422	547,620	NA	NA	NA	NA
367732	28217	21,370,840	18,856,901	21,370,840	18,856,901	New York	Suffolk	87	1
367746	28224	762,270,243	723,831,464	762,270,243	723,831,464	North Carolina	Pender	93	1
367751	28226	2,997,616	2,784,952	2,997,616	2,784,952	NA	NA	NA	NA
367757	28226	632	443	632	443	Florida	Monroe	40	0
367775	28249	171,284,967	154,883,918	171,284,967	154,883,918	North Carolina	Hyde	89	1
367776	28249	18,768,862	17,028,263	18,768,862	17,028,263	North Carolina	Dare	96	2
367799	28596	1,319,722	1,098,040	1,319,722	1,098,040	NA	NA	NA	NA

**North Carolina
Residential Flood**

Response to North Carolina General Statutes § 58-36-15 (d2) (1)

EventID	Year	GU_Loss_wDS	GR_Loss_wDS	GU_Loss_xDS	GR_Loss_xDS	LandfallState	LandfallCounty	WindSpeed	SS_Intensity
367805	28596	46		46		New Jersey	Cape May	103	2
367847	28671	79,240,899	71,522,381	79,240,899	71,522,381	North Carolina	Carteret	124	3
367858	28690	108		108		NA	NA	NA	NA
367859	28690	22,069	16,600	22,069	16,600	NA	NA	NA	NA
367868	28695	132,935,876	122,606,205	132,935,876	122,606,205	North Carolina	Pender	82	1
367879	28696	63,874,481	58,066,176	63,737,299	57,937,906	North Carolina	Carteret	98	2
367891	28729	19,441,959	17,928,518	19,441,959	17,928,518	South Carolina	Beaufort	104	2
367896	28729	29,592,395	27,046,506	29,592,395	27,046,506	North Carolina	Dare	99	2
367903	28729	31,113,105	30,199,706	31,113,105	30,199,706	NA	NA	NA	NA
367912	28778	1,458,505,714	1,391,235,931	1,391,235,931	1,391,235,931	North Carolina	Dare	128	3
367962	28885	2,622,897	2,200,856	2,622,897	2,200,856	NA	NA	NA	NA
367968	28885	1,484	146	1,484	146	Florida	Monroe	125	3
368009	29035	44,651,875	43,733,769	44,651,875	43,733,769	Florida	Taylor	109	2
368031	29085	26,401,101	24,399,974	26,401,101	24,399,974	NA	NA	NA	NA
368037	29196	111,675,180	107,505,408	111,675,180	107,505,408	South Carolina	Charleston	117	3
368040	29196	511,140,648	477,540,727	511,140,648	477,540,727	North Carolina	Hyde	99	2
368068	29220	68,696,748	64,141,739	68,696,748	64,141,739	South Carolina	Charleston	114	3
368079	29233	12,200,305	10,930,182	12,200,305	10,930,182	NA	NA	NA	NA
368087	29233	24,204,201	21,361,048	23,912,865	21,080,094	Florida	Nassau	112	3
368103	29238	146	20	146	20	NA	NA	NA	NA
368110	29238	1,246,565,277	1,181,269,594	1,246,565,277	1,181,269,594	South Carolina	Horry	89	1
368126	29294	4,887,940	4,208,064	4,887,940	4,208,064	Florida	Monroe	38	0
368138	29357	38,423,853	36,717,862	36,834,241	35,537,873	NA	NA	NA	NA
368155	29479	132,273,309	125,333,278	132,273,309	125,333,278	New York	Suffolk	120	3
368156	29479	121,598,066	113,668,852	121,598,066	113,668,852	New York	Suffolk	90	1
368185	29581	16,494,297	15,697,114	15,279,273	14,912,808	Florida	Dixie	81	1
368195	29581	2,738,416,307	2,546,775,376	2,369,646,698	2,240,849,585	South Carolina	Horry	96	2
368210	29620	1,605,375,146	1,538,509,399	1,589,482,542	1,528,119,825	North Carolina	Hyde	113	3
368296	30054	18,525,882	16,820,646	18,525,882	16,820,646	Florida	Monroe	63	0
368310	30099	9,014,320	7,665,207	9,014,320	7,665,207	NA	NA	NA	NA
368358	30278	1,136,386,956	1,073,888,826	1,136,386,956	1,073,888,826	South Carolina	Horry	76	1
368382	30355	620,312,087	602,117,287	620,312,087	602,117,287	South Carolina	Horry	129	3
368386	30355	326,239,595	306,313,837	326,239,595	306,313,837	North Carolina	Brunswick	114	3
368401	30528	5,989,287	5,173,809	5,850,284	5,043,126	NA	NA	NA	NA
368407	30528	482,361,787	428,562,251	481,165,665	427,535,014	South Carolina	Charleston	75	1
368416	30528	136,228,527	130,980,919	131,721,476	128,005,807	Florida	Indian River	88	1
368420	30528	48,234,486	46,652,896	47,739,357	46,261,667	NA	NA	NA	NA
368427	30619	45,768	27,518	45,768	27,518	NA	NA	NA	NA
368429	30619	2,066,944	1,755,453	2,066,944	1,755,453	NA	NA	NA	NA
368432	30619	983,272,235	891,641,219	878,642,441	799,638,083	South Carolina	Charleston	97	2
368436	30619	530,486,054	495,010,500	481,184,534	454,131,992	North Carolina	Onslow	133	4
368440	30619	138,168,311	124,833,873	125,517,361	113,822,709	NA	NA	NA	NA
368453	30694	7,091	2,235	7,091	2,235	Florida	Dixie	113	3
368500	30752	59,291	35,274	59,291	35,274	Louisiana	Jefferson	76	1
368514	30760	53,680,820	51,165,995	53,086,823	50,616,314	South Carolina	Charleston	123	3
368515	30760	42,819,203	41,501,573	42,819,195	41,501,572	Florida	Monroe	151	4
368540	30909	1,352,294	1,185,394	1,352,294	1,185,394	NA	NA	NA	NA
368554	31029	464,673,979	445,782,522	464,673,979	445,782,522	North Carolina	Dare	105	2
368564	31029	30,282	15,975	30,282	15,975	New York	Suffolk	87	1
368567	31029	277,137,104	261,856,949	277,137,104	261,856,949	South Carolina	Charleston	95	1
368579	31042	14,273,420	13,051,244	14,273,420	13,051,244	New York	Suffolk	93	1
368605	31061	3,214,276	2,774,559	3,214,276	2,774,559	NA	NA	NA	NA
368617	31148	95	1	95	1	NA	NA	NA	NA
368702	31428	243,743	199,743	243,743	199,743	North Carolina	Currituck	59	0
368716	31428	79,594,905	74,058,780	79,594,905	74,058,780	NA	NA	NA	NA
368731	31455	604,530	459,449	604,530	459,449	NA	NA	NA	NA
368733	31455	592,918	370,130	592,918	370,130	Florida	Monroe	75	1
368766	31517	11,569,811	10,937,632	11,569,811	10,937,632	Georgia	McIntosh	101	2
368779	31558	3,019,808	2,559,327	3,019,808	2,559,327	South Carolina	Charleston	78	1
368788	31613	3,750,616	3,106,413	3,750,616	3,106,413	NA	NA	NA	NA
368791	31613	1,854,891	1,547,796	1,854,891	1,547,796	NA	NA	NA	NA
368808	31643	99,676,449	92,723,486	98,484,369	91,599,208	North Carolina	Brunswick	103	2
368810	31643	1,568,968	1,396,371	1,568,968	1,396,371	Florida	Martin	116	3

**North Carolina
Residential Flood**

Response to North Carolina General Statutes § 58-36-15 (d2) (1)

EventID	Year	GU_Loss_wDS	GR_Loss_wDS	GU_Loss_xDS	GR_Loss_xDS	LandfallState	LandfallCounty	WindSpeed	SS_Intensity
368838	31740	19,712	14,864	19,712	14,864	NA	NA	NA	NA
368957	32266	2,175,785,162	2,081,148,339	2,097,839,154	2,045,700,226	North Carolina	Brunswick	144	4
368991	32411	368,019,525	349,346,695	368,019,525	349,346,695	North Carolina	Carteret	136	4
369032	32572	4,202,944	3,780,337	4,202,944	3,780,337	NA	NA	NA	NA
369072	32766	3,353,525	2,988,788	3,353,525	2,988,788	South Carolina	Beaufort	83	1
369122	33032	336,513,847	327,175,711	336,513,847	327,175,711	Florida	Duval	79	1
369152	33033	1,091,485	764,099	1,091,485	764,099	NA	NA	NA	NA
369159	33044	426,218,505	411,803,397	426,218,505	411,803,397	NA	NA	NA	NA
369169	33044	94,431,711	89,305,853	94,431,711	89,305,853	NA	NA	NA	NA
369184	33092	128,129	53,495	128,129	53,495	NA	NA	NA	NA
369189	33092	501,946,035	479,850,184	501,946,035	479,850,184	North Carolina	Hyde	119	3
369192	33092	35,554,407	32,076,621	35,554,407	32,076,621	North Carolina	Hyde	101	2
369203	33105	184,637	164,887	184,637	164,887	NA	NA	NA	NA
369204	33105	169,062,801	153,180,033	169,062,627	153,179,866	NA	NA	NA	NA
369293	33514	52,193,433	47,399,875	52,193,433	47,399,875	North Carolina	Onslow	101	2
369325	33707	20,100,032	18,132,623	20,100,032	18,132,623	NA	NA	NA	NA
369335	33707	22,923,111	22,237,030	22,923,111	22,237,030	Florida	Brevard	122	3
369336	33707	3,288,974	2,802,995	3,288,974	2,802,995	Florida	Monroe	26	0
369362	33809	765,854	688,058	765,854	688,058	South Carolina	Charleston	80	1
369373	33922	442,862,991	424,250,957	439,658,445	422,102,805	NA	NA	NA	NA
369376	33922	1,773,920	1,507,733	1,773,920	1,507,733	Maine	Knox	106	2
369380	33922	1,213,241	1,011,903	1,195,652	995,593	Florida	Monroe	64	0
369384	33949	27,940,659	24,713,214	27,940,659	24,713,214	North Carolina	Carteret	70	0
369433	34065	11,166	4,689	11,166	4,689	NA	NA	NA	NA
369437	34073	457,890,229	439,046,770	457,890,229	439,046,770	North Carolina	Dare	103	2
369459	34191	256,170,836	235,547,121	256,170,836	235,547,121	North Carolina	Carteret	101	2
369461	34191	12,992,925	11,676,395	12,992,925	11,676,395	South Carolina	Charleston	124	3
369478	34194	7,476,902	6,542,277	7,476,902	6,542,277	South Carolina	Charleston	125	3
369488	34203	14,207,318	13,146,075	14,207,318	13,146,075	NA	NA	NA	NA
369513	34321	278,155	198,058	278,155	198,058	NA	NA	NA	NA
369520	34404	33,320,229	30,076,154	33,320,229	30,076,154	North Carolina	Carteret	106	2
369560	34577	104,743,256	96,151,950	104,743,256	96,151,950	NA	NA	NA	NA
369566	34669	91,043,490	82,729,233	91,043,490	82,729,233	North Carolina	Brunswick	106	2
369588	34675	20,081	14,467	20,081	14,467	Florida	Levy	118	3
369597	34675	267,452	175,248	267,452	175,248	Florida	Miami-Dade	109	2
369598	34675	487,653,930	454,639,274	487,653,930	454,639,274	North Carolina	Brunswick	92	1
369612	34677	12,989,394	10,850,916	12,989,394	10,850,916	South Carolina	Beaufort	110	2
369626	34689	4,563,075	3,866,820	4,563,075	3,866,820	Florida	Manatee	108	2
369627	34689	9,651,432	8,719,720	9,651,432	8,719,720	Massachusetts	Barnstable	92	1
369640	34695	31,455	13,351	31,455	13,351	NA	NA	NA	NA
369653	34695	1,373,549	1,151,397	1,373,549	1,151,397	North Carolina	Carteret	77	1
369699	34852	57,468,360	52,570,679	57,468,360	52,570,679	North Carolina	Carteret	62	0
369703	34852	8,247,873	7,142,611	8,247,873	7,142,611	Louisiana	Plaquemines	64	0
369711	34852	37,780,754	36,092,814	37,780,754	36,092,814	NA	NA	NA	NA
369762	35147	17,945,998	16,145,800	17,945,998	16,145,800	NA	NA	NA	NA
369764	35147	21,555,340	19,394,877	21,555,340	19,394,877	North Carolina	Carteret	131	4
369773	35147	4,629,192	4,223,331	4,629,192	4,223,331	NA	NA	NA	NA
369799	35208	810,299	735,389	810,299	735,389	New York	Nassau	81	1
369802	35208	103,187	18,665	103,187	18,665	NA	NA	NA	NA
369856	35383	415,052,921	394,177,286	415,052,921	394,177,286	North Carolina	Onslow	121	3
369901	35549	60,608,184	57,566,550	58,124,493	55,805,712	Florida	Bay	122	3
369911	35555	225,724	210,509	225,724	210,509	Florida	Monroe	118	3
369912	35555	5,694,226	5,094,609	5,694,226	5,094,609	Florida	Taylor	129	3
369924	35579	4,339,572	3,983,217	4,339,572	3,983,217	NA	NA	NA	NA
369930	35579	4,364	1,061	4,364	1,061	NA	NA	NA	NA
369949	35627	501,748,718	484,537,420	501,748,718	484,537,420	NA	NA	NA	NA
369954	35627	15,747,973	13,668,911	15,747,973	13,668,911	Florida	Gulf	85	1
369958	35627	21,106,903	19,247,191	21,106,903	19,247,191	NA	NA	NA	NA
369963	35628	37,025,901	35,721,501	37,025,901	35,721,501	NA	NA	NA	NA
369978	35659	515,940,976	491,539,699	515,940,976	491,539,699	North Carolina	Carteret	117	3
369989	35659	224	24	224	24	Florida	Taylor	96	2
370001	35686	9,596	5,178	9,596	5,178	NA	NA	NA	NA
370042	35813	220,305,868	206,596,193	220,305,868	206,596,193	North Carolina	Carteret	112	3

**North Carolina
Residential Flood**

Response to North Carolina General Statutes § 58-36-15 (d2) (1)

EventID	Year	GU_Loss_wDS	GR_Loss_wDS	GU_Loss_xDS	GR_Loss_xDS	LandfallState	LandfallCounty	WindSpeed	SS_Intensity	
370064		35822	519,179,393	503,327,463	519,179,393	503,327,463	NA	NA	NA	
370070		35874	7,928,072	6,776,745	7,928,072	6,776,745	NA	NA	NA	
370076		35874	1,826,141	1,457,356	1,826,141	1,457,356	NA	NA	NA	
370078		35874	1,484,256,642	1,440,878,863	1,484,256,642	1,440,878,863	North Carolina	Onslow	111	3
370082		35874	462,587	365,891	462,587	365,891	NA	NA	NA	NA
370108		35994	34,849,062	31,583,461	34,849,062	31,583,461	North Carolina	Dare	89	1
370110		35994	2,945,799	2,513,536	2,945,799	2,513,536	North Carolina	Carteret	91	1
370127		36010	39,940,038	36,319,107	39,940,038	36,319,107	Florida	Escambia	123	3
370140		36032	627,715,572	607,271,185	627,715,572	607,271,185	North Carolina	Carteret	115	3
370145		36032	1,997,185,578	1,939,234,090	1,997,185,578	1,939,234,090	South Carolina	Horry	113	3
370165		36092	5,286,993	4,750,928	5,286,993	4,750,928	NA	NA	NA	NA
370173		36158	533,871	405,789	533,871	405,789	NA	NA	NA	NA
370179		36158	4,494	1,650	4,494	1,650	NA	NA	NA	NA
370199		36184	6,008	1,915	6,008	1,915	NA	NA	NA	NA
370217		36186	161,409,138	154,981,598	161,409,138	154,981,598	NA	NA	NA	NA
370236		36298	29,333	22,057	29,333	22,057	Georgia	McIntosh	80	1
370245		36333	725,808	599,904	725,808	599,904	Louisiana	Saint Mary	82	1
370250		36333	108,540,008	105,319,430	108,540,008	105,319,430	Florida	Walton	75	1
370265		36333	225,370,146	212,268,861	225,370,146	212,268,861	Florida	Collier	118	3
370279		36397	2,412,063	2,217,475	2,412,063	2,217,475	South Carolina	Charleston	103	2
370280		36397	14,205,235	13,752,807	14,205,235	13,752,807	Georgia	Chatham	94	1
370282		36397	442,317	297,841	442,317	297,841	NA	NA	NA	NA
370287		36397	77,457	51,439	77,457	51,439	NA	NA	NA	NA
370294		36397	4,801,081	4,396,627	4,801,081	4,396,627	Florida	Lee	52	0
370306		36424	665,576,289	642,816,748	665,576,289	642,816,748	NA	NA	NA	NA
370313		36424	2,370	913	2,370	913	NA	NA	NA	NA
370331		36545	21,790,539	19,565,676	21,151,378	18,954,677	NA	NA	NA	NA
370334		36545	6,024,779	5,095,505	5,819,991	4,902,298	NA	NA	NA	NA
370345		36601	31,747,198	29,369,013	31,747,198	29,369,013	South Carolina	Georgetown	82	1
370353		36601	128,889,535	116,886,390	128,889,535	116,886,390	North Carolina	Carteret	98	2
370356		36608	1,519,174	1,365,167	1,513,246	1,359,491	Florida	Volusia	152	4
370387		36616	12,771,638	11,204,841	12,771,638	11,204,841	Georgia	Glynn	83	1
370417		36717	478,153	354,259	470,253	347,279	Georgia	Camden	70	0
370449		36947	1,261,373	1,081,318	1,261,373	1,081,318	North Carolina	Brunswick	69	0
370476		37003	1,271	1,075	1,271	1,075	Florida	Brevard	116	3
370517		37116	318	30	318	30	NA	NA	NA	NA
370521		37116	52,939,644	49,489,505	52,939,644	49,489,505	Florida	Monroe	63	0
370543		37202	154,920	106,039	154,920	106,039	NA	NA	NA	NA
370549		37272	21,035	6,569	21,035	6,569	Florida	Monroe	87	1
370556		37272	4,168,496	3,618,326	4,168,496	3,618,326	NA	NA	NA	NA
370575		37519	2,894,776	2,643,611	2,894,776	2,643,611	Delaware	Sussex	87	1
370607		37649	439,075	343,973	439,071	343,970	North Carolina	Pender	110	2
370613		37649	247,620,260	223,990,615	246,710,382	223,111,147	Florida	Brevard	103	2
370619		37649	652	365	652	365	NA	NA	NA	NA
370631		37660	190,690,920	178,065,137	190,690,920	178,065,137	South Carolina	Georgetown	124	3
370645		37706	448,422	402,738	448,422	402,738	NA	NA	NA	NA
370652		37706	11,290,618	9,687,541	11,290,618	9,687,541	South Carolina	Charleston	104	2
370655		37706	89,371,707	82,440,084	89,371,707	82,440,084	Florida	Pasco	52	0
370669		37761	175,638,553	168,219,438	175,638,553	168,219,438	Florida	Dixie	103	2
370674		37761	7,586,105	6,396,381	7,586,105	6,396,381	NA	NA	NA	NA
370689		37842	19,164,357	17,035,340	19,159,889	17,031,348	Florida	Monroe	86	1
370703		37876	102,556,410	93,984,905	102,556,410	93,984,905	South Carolina	Horry	112	3
370704		37876	191,479	158,447	191,479	158,447	NA	NA	NA	NA
370710		37876	69,216,433	62,251,327	69,216,433	62,251,327	North Carolina	Dare	96	2
370731		37935	2,010,762	1,664,906	2,010,762	1,664,906	NA	NA	NA	NA
370747		38142	1,403	822	1,403	822	Florida	Miami-Dade	89	1
370758		38142	22,961,913	20,440,549	22,961,913	20,440,549	Florida	Monroe	144	4
370773		38152	24,832	11,411	24,832	11,411	NA	NA	NA	NA
370776		38157	4,183,187	3,647,960	4,183,187	3,647,960	Florida	Duval	124	3
370783		38157	15,518	7,967	15,518	7,967	Texas	Galveston	136	4
370791		38157	54,595	44,948	54,595	44,948	Georgia	McIntosh	85	1
370820		38212	186,340,906	175,520,283	186,340,906	175,520,283	South Carolina	Charleston	114	3
370843		38230	23,084,978	21,126,886	23,084,978	21,126,886	North Carolina	Carteret	102	2

**North Carolina
Residential Flood**

Response to North Carolina General Statutes § 58-36-15 (d2) (1)

EventID	Year	GU_Loss_wDS	GR_Loss_wDS	GU_Loss_xDS	GR_Loss_xDS	LandfallState	LandfallCounty	WindSpeed	SS_Intensity
370856	38250	22,525,441	19,659,456	22,525,441	19,659,456	North Carolina	Currituck	96	2
370866	38260	217,967,004	204,035,818	217,967,004	204,035,818	Florida	Saint Lucie	110	2
370872	38264	1,885,783	1,825,669	1,885,783	1,825,669	Florida	Palm Beach	80	1
370900	38278	335,338,985	323,949,384	335,338,985	323,949,384	North Carolina	Dare	75	1
370932	38318	7,378,878	7,107,128	7,378,878	7,107,128	Florida	Walton	116	3
370939	38336	231,886,276	224,811,308	226,841,453	221,731,702	Georgia	Liberty	96	2
370945	38336	32,118,950	30,508,962	31,443,496	29,986,183	South Carolina	Charleston	103	2
370959	38362	5,648,046	4,697,029	5,648,046	4,697,029	South Carolina	Charleston	127	3
370960	38362	293,795	259,728	293,795	259,728	NA	NA	NA	NA
370971	38418	14,083,842	13,469,075	14,083,842	13,469,075	NA	NA	NA	NA
370982	38610	445,399,134	430,865,142	445,399,134	430,865,142	Florida	Franklin	100	2
370987	38610	115,317	71,946	115,317	71,946	NA	NA	NA	NA
371017	38707	92,697	72,343	92,697	72,343	Florida	Citrus	109	2
371023	38707	635,623,146	612,181,820	625,988,739	604,446,525	South Carolina	Charleston	124	3
371032	38718	49,418,859	48,088,422	49,418,859	48,088,422	Florida	Monroe	81	1
371034	38718	729,254	513,304	729,254	513,304	Massachusetts	Dukes	87	1
371075	38806	6,289	2,532	6,289	2,532	NA	NA	NA	NA
371095	39134	1,368	786	1,368	786	Florida	Monroe	121	3
371096	39183	4,653,267	3,668,659	4,653,267	3,668,659	NA	NA	NA	NA
371116	39189	4,194,234	4,035,582	4,194,234	4,035,582	NA	NA	NA	NA
371119	39189	763,988	658,965	763,988	658,965	South Carolina	Charleston	105	2
371123	39189	15,142,274	13,335,051	15,142,274	13,335,051	NA	NA	NA	NA
371128	39325	32,129,741	30,627,880	32,127,877	30,626,354	South Carolina	Charleston	87	1
371142	39325	3,363,020	2,750,143	3,363,020	2,750,143	South Carolina	Charleston	98	2
371147	39325	2,304,970	1,762,092	2,304,970	1,762,092	NA	NA	NA	NA
371153	39423	260,809	222,323	260,809	222,323	NA	NA	NA	NA
371156	39423	495,899,511	451,371,641	495,899,511	451,371,641	North Carolina	Onslow	115	3
371202	39543	315,640,472	294,771,045	315,582,712	294,716,009	Florida	Walton	84	1
371206	39543	921,766,064	861,066,729	893,062,019	835,156,315	South Carolina	Horry	88	1
371207	39631	265		265		NA	NA	NA	NA
371217	39631	162,044,143	154,851,657	162,044,143	154,851,657	Georgia	Glynn	104	2
371234	39667	16,753,193	16,004,485	16,753,193	16,004,485	Georgia	Chatham	104	2
371251	39798	18,372,498	17,571,953	18,372,498	17,571,953	Florida	Monroe	126	3
371253	39798	6,439,737	5,543,245	6,439,737	5,543,245	Florida	Monroe	105	2
371292	39988	51,575	39,143	51,575	39,143	Florida	Palm Beach	125	3
371301	39988	1,997,561	1,907,493	1,997,561	1,907,493	NA	NA	NA	NA
371354	40357	1,680,464	1,434,770	1,650,441	1,406,314	Florida	Citrus	80	1
371355	40357	2,912,962	2,659,844	2,912,962	2,659,844	Georgia	Chatham	127	3
371377	40388	603,032	500,023	603,032	500,023	NA	NA	NA	NA
371380	40388	32,511,373	28,490,966	32,511,373	28,490,966	South Carolina	Charleston	87	1
371386	40388	377,487	308,280	377,487	308,280	NA	NA	NA	NA
371389	40470	4,340,648	3,632,015	4,340,648	3,632,015	Florida	Monroe	62	0
371406	40584	35,452,387	31,053,413	35,448,662	31,049,934	South Carolina	Charleston	88	1
371410	40584	3,669	1,457	3,669	1,457	NA	NA	NA	NA
371412	40584	164,141,798	157,205,377	164,141,798	157,205,377	NA	NA	NA	NA
371446	40667	12,060,548	10,828,706	12,060,548	10,828,706	South Carolina	Georgetown	120	3
371455	40782	22,951,336	20,295,029	22,951,336	20,295,029	NA	NA	NA	NA
371476	40789	1,358,507	1,168,000	1,358,507	1,168,000	NA	NA	NA	NA
371495	40840	5,577,052	4,930,122	5,577,052	4,930,122	Florida	Martin	127	3
371505	40857	111,040	95,701	111,040	95,701	NA	NA	NA	NA
371511	40857	50,997	30,008	50,997	30,008	Florida	Nassau	94	1
371518	40911	41,747,959	38,010,223	41,747,959	38,010,223	North Carolina	Onslow	105	2
371526	40988	8,662,455	7,751,940	8,662,455	7,751,940	NA	NA	NA	NA
371535	40988	246,002	208,331	246,002	208,331	NA	NA	NA	NA
371538	40988	6,950	5,597	6,950	5,597	NA	NA	NA	NA
371552	41061	134,170	109,130	134,170	109,130	North Carolina	Carteret	75	1
371561	41067	8,477,036	7,339,325	8,477,036	7,339,325	North Carolina	Dare	74	1
371564	41067	116,871,399	110,364,910	116,871,399	110,364,910	North Carolina	Brunswick	117	3
371573	41067	29,435	13,721	29,435	13,721	Florida	Taylor	92	1
371581	41088	6,608,075	6,073,193	6,608,075	6,073,193	NA	NA	NA	NA
371594	41088	833,312,216	771,739,850	806,166,049	748,821,291	South Carolina	Charleston	104	2
371614	41236	207,013,574	194,485,259	207,013,574	194,485,259	North Carolina	Brunswick	100	2
371633	41381	2,117	1,138	2,117	1,138	NA	NA	NA	NA

**North Carolina
Residential Flood**

Response to North Carolina General Statutes § 58-36-15 (d2) (1)

EventID	Year	GU_Loss_wDS	GR_Loss_wDS	GU_Loss_xDS	GR_Loss_xDS	LandfallState	LandfallCounty	WindSpeed	SS_Intensity
371657	41424	366,865	350,688	366,865	350,688	Florida	Walton	107	2
371659	41424	6,447,350	5,779,361	6,447,350	5,779,361	North Carolina	Onslow	85	1
371700	41500	227,405,228	214,610,134	227,405,228	214,610,134	North Carolina	Hyde	143	4
371711	41581	301,197,108	281,755,554	296,257,430	277,001,413	North Carolina	Carteret	112	3
371762	41919	4,506,665	4,091,650	4,506,665	4,091,650	North Carolina	Onslow	120	3
371763	41919	491,177	336,528	491,177	336,528	North Carolina	Dare	57	0
371764	41985	1,053,082,903	1,013,619,562	1,049,158,429	1,009,819,306	North Carolina	Brunswick	105	2
371794	42105	80,488,975	71,791,171	80,488,975	71,791,171	Georgia	Glynn	94	1
371802	42105	4,879,620	4,441,603	4,879,620	4,441,603	New York	Suffolk	86	1
371811	42302	937,782,386	908,434,730	937,782,386	908,434,730	North Carolina	Brunswick	85	1
371841	42379	715,536,019	670,479,634	710,902,576	666,057,687	North Carolina	Hyde	136	4
371864	42399	4,736,548	4,164,670	4,736,548	4,164,670	South Carolina	Charleston	109	2
371869	42485	381,618,821	368,734,278	378,118,055	366,222,852	Florida	Brevard	156	4
371890	42595	353,315	270,358	353,315	270,358	NA	NA	NA	NA
371895	42595	1,322,531,107	1,222,426,393	1,273,210,974	1,178,911,745	South Carolina	Charleston	114	3
371911	42699	8,366,652	7,289,709	8,366,652	7,289,709	North Carolina	Dare	87	1
371924	42716	9,489,129	8,495,773	9,454,742	8,462,262	North Carolina	Brunswick	87	1
371932	42716	295,108,166	274,217,846	295,018,618	274,131,212	Florida	Martin	143	4
371947	42768	10,640	3,647	10,640	3,647	NA	NA	NA	NA
371954	42768	675,759	575,202	675,759	575,202	Florida	Taylor	79	1
372010	42955	177,758,659	169,631,501	177,758,659	169,631,501	NA	NA	NA	NA
372029	43089	398,376,215	363,056,509	390,042,002	355,201,649	Florida	Monroe	114	3
372031	43089	1,565,968	1,396,829	1,565,968	1,396,829	Rhode Island	Washington	93	1
372041	43089	1,113,843	997,259	1,095,089	979,132	Florida	Brevard	98	2
372064	43186	1,009,598,474	929,300,022	887,411,190	856,197,913	NA	NA	NA	NA
372068	43281	167,541	154,459	167,541	154,459	Maine	Hancock	105	2
372119	43428	8,981,933	8,766,727	8,981,933	8,766,727	Florida	Monroe	155	4
372131	43428	116,040	73,902	116,040	73,902	NA	NA	NA	NA
372132	43434	69,309,888	62,444,540	69,309,888	62,444,540	North Carolina	Pender	96	2
372148	43623	10,357	5,328	10,357	5,328	Louisiana	Cameron	98	2
372157	43623	5,608,132	5,133,416	5,608,132	5,133,416	NA	NA	NA	NA
372158	43623	93,562,299	89,670,596	93,562,299	89,670,596	North Carolina	Carteret	127	3
372186	43927	59,945,665	53,049,646	59,945,665	53,049,646	North Carolina	Brunswick	97	2
372216	44176	42,889,574	39,462,006	42,889,574	39,462,006	Florida	Brevard	87	1
372220	44176	798,170,505	754,607,783	798,170,505	754,607,783	North Carolina	Dare	115	3
372254	44198	153,758	141,681	149,182	138,027	NA	NA	NA	NA
372256	44198	125,055,627	116,119,966	125,055,627	116,119,966	Florida	Lee	103	2
372264	44225	1,507,458	1,465,103	1,507,458	1,465,103	Florida	Nassau	79	1
372269	44225	716,568	586,206	716,568	586,206	NA	NA	NA	NA
372297	44270	11,929,124	11,336,539	11,929,124	11,336,539	Florida	Dixie	97	2
372309	44304	1,143,527,101	1,106,778,296	1,143,527,101	1,106,778,296	Florida	Monroe	63	0
372321	44304	19,258	10,697	19,258	10,697	NA	NA	NA	NA
372322	44304	209,547,066	193,605,953	209,547,066	193,605,953	South Carolina	Charleston	96	2
372342	44386	413,521,082	398,557,156	403,410,875	392,241,407	Florida	Indian River	107	2
372374	44477	961,458,311	876,530,825	929,669,837	848,255,382	NA	NA	NA	NA
372378	44477	8,353,190	7,584,397	8,353,190	7,584,397	NA	NA	NA	NA
372396	44533	115,837	78,711	115,837	78,711	Florida	Monroe	116	3
372416	44616	964,601,545	918,470,190	948,263,233	907,559,318	Texas	Matagorda	69	0
372422	44616	63,921,408	57,421,211	63,921,408	57,421,211	North Carolina	Carteret	103	2
372436	44682	547,285,350	528,667,959	547,285,350	528,667,959	Georgia	McIntosh	107	2
372487	44863	248,189,364	230,429,919	225,948,117	209,667,421	South Carolina	Charleston	99	2
372488	44863	6,129,392,466	5,593,653,722	5,527,685,505	5,059,143,909	South Carolina	Horry	106	2
372490	44863	500,612	453,629	459,601	413,706	NA	NA	NA	NA
372491	44863	9,226	4,927	9,226	4,927	NA	NA	NA	NA
372493	44863	774,624,873	752,382,757	774,624,873	752,382,757	NA	NA	NA	NA
372521	45078	199,630	131,451	199,630	131,451	NA	NA	NA	NA
372538	45262	8,005,192	7,139,563	8,005,192	7,139,563	North Carolina	Carteret	80	1
372541	45262	51,668	26,593	51,668	26,593	NA	NA	NA	NA
372545	45262	83,567	54,080	83,567	54,080	Florida	Miami-Dade	82	1
372550	45288	878,271	775,571	878,271	775,571	NA	NA	NA	NA
372564	45288	38,322	22,006	38,322	22,006	NA	NA	NA	NA
372589	45542	1,582,607	1,172,134	1,582,607	1,172,134	NA	NA	NA	NA
372637	45721	3,708	2,568	3,708	2,568	Louisiana	Cameron	122	3

**North Carolina
Residential Flood**

Response to North Carolina General Statutes § 58-36-15 (d2) (1)

EventID	Year	GU_Loss_wDS	GR_Loss_wDS	GU_Loss_xDS	GR_Loss_xDS	LandfallState	LandfallCounty	WindSpeed	SS_Intensity
372670	45846	1,643,438	1,533,527	1,643,438	1,533,527	South Carolina	Georgetown	77	1
372688	45922	234,256,904	222,995,923	234,256,904	222,995,923	South Carolina	Georgetown	127	3
372740	46207	21,312,537	18,675,549	21,312,537	18,675,549	NA	NA	NA	NA
372778	46318	287,200,467	267,490,778	282,111,680	262,765,444	North Carolina	New Hanover	103	2
372798	46493	20,920,416	18,795,843	20,920,416	18,795,843	NA	NA	NA	NA
372801	46493	50,152,907	46,037,041	50,152,907	46,037,041	North Carolina	Carteret	109	2
372806	46493	2,699,555	2,276,013	2,699,555	2,276,013	Florida	Monroe	94	1
372834	46741	9,454,599	9,127,551	9,454,599	9,127,551	Georgia	Chatham	115	3
372890	46829	58,260,473	52,938,266	58,260,473	52,938,266	South Carolina	Charleston	74	1
372904	46854	2,049,657	1,597,158	2,049,657	1,597,158	NA	NA	NA	NA
372917	46877	112,276,736	105,799,440	108,670,845	103,043,430	NA	NA	NA	NA
372924	46877	434,921,947	406,864,204	417,957,567	391,182,166	North Carolina	Brunswick	103	2
372945	46929	2,347	139	2,347	139	Florida	Monroe	81	1
372965	46955	49,626,153	44,418,306	49,626,153	44,418,306	Florida	Monroe	80	1
372970	46955	445,846	367,675	445,846	367,675	Florida	Volusia	52	0
372974	46955	505,612,840	473,761,904	505,612,840	473,761,904	NA	NA	NA	NA
373033	47099	2,232	1,124	2,232	1,124	NA	NA	NA	NA
373036	47099	7,763,155	6,728,161	7,763,155	6,728,161	NA	NA	NA	NA
373041	47100	2,282,772	1,975,489	2,282,060	1,975,001	Virginia	Northampton	74	1
373074	47120	369,236,870	355,936,246	369,236,870	355,936,246	NA	NA	NA	NA
373080	47169	30,617,953	26,339,770	30,368,494	26,100,016	NA	NA	NA	NA
373085	47169	70,899	45,616	70,899	45,616	NA	NA	NA	NA
373088	47169	8,536,404	8,350,004	8,306,309	8,205,713	Florida	Palm Beach	52	0
373097	47181	55		55		Florida	Monroe	44	0
373115	47280	8,409,463	7,694,375	8,409,463	7,694,375	NA	NA	NA	NA
373119	47280	44,527,494	40,174,024	44,527,494	40,174,024	NA	NA	NA	NA
373121	47280	67,076,505	60,384,680	67,076,505	60,384,680	North Carolina	Pender	45	0
373128	47280	1,659,831,508	1,501,327,492	1,592,981,211	1,441,936,700	South Carolina	Georgetown	105	2
373157	47387	2,009,659	1,843,655	2,009,659	1,843,655	NA	NA	NA	NA
373165	47387	272,510	245,472	272,510	245,472	NA	NA	NA	NA
373166	47387	352,706,463	323,858,272	352,706,463	323,858,272	NA	NA	NA	NA
373195	47416	76,447,486	70,825,340	76,447,486	70,825,340	North Carolina	Carteret	103	2
373203	47416	199,234,364	187,791,062	199,234,364	187,791,062	North Carolina	Brunswick	132	4
373219	47456	549,987,319	519,551,047	549,987,319	519,551,047	North Carolina	Onslow	118	3
373238	47496	200	83	200	83	Florida	Walton	81	1
373251	47580	38,680,729	34,328,860	38,680,729	34,328,860	Florida	Broward	105	2
373252	47580	475,611,270	452,960,222	475,611,270	452,960,222	North Carolina	Brunswick	127	3
373261	47602	16,668	9,017	16,668	9,017	NA	NA	NA	NA
373263	47602	1,041,405,746	991,249,346	1,023,917,031	979,636,772	Florida	Duval	75	1
373265	47602	29,652,623	26,224,689	29,076,286	25,665,192	North Carolina	Hyde	122	3
373270	47657	310,820	274,365	310,820	274,365	NA	NA	NA	NA
373277	47657	3,628,804	3,208,280	3,628,804	3,208,280	Florida	Monroe	58	0
373322	47712	159,552	116,355	159,552	116,355	Florida	Taylor	80	1
373330	47712	315,710,250	296,641,575	315,710,250	296,641,575	South Carolina	Horry	105	2
373380	47975	763,397	609,317	763,397	609,317	Georgia	Chatham	98	2
373395	47986	989,617,453	966,740,226	989,617,453	966,740,226	Florida	Palm Beach	132	4
373397	47986	14,429	6,681	14,429	6,681	Massachusetts	Dukes	86	1
373436	48129	167,816	131,435	167,816	131,435	New York	Suffolk	82	1
373441	48129	128,458,736	119,526,990	128,458,736	119,526,990	New York	Suffolk	91	1
373480	48174	963	138	963	138	NA	NA	NA	NA
373488	48237	7,725,848	6,838,208	7,725,848	6,838,208	North Carolina	Onslow	109	2
373500	48237	179,320,447	171,020,829	179,320,447	171,020,829	South Carolina	Charleston	129	3
373512	48243	597,453,601	577,793,720	597,453,601	577,793,720	New York	Nassau	81	1
373536	48301	5,443,343	4,781,420	5,443,343	4,781,420	Maine	Washington	75	1
373543	48301	17,577,996	15,533,384	17,577,996	15,533,384	Rhode Island	Washington	95	1
373565	48316	33,989,041	32,721,410	33,989,041	32,721,410	Georgia	Liberty	121	3
373580	48320	24,166,552	20,839,211	24,161,491	20,834,851	South Carolina	Charleston	131	4
373606	48468	225,833	182,130	225,833	182,130	NA	NA	NA	NA
373620	48486	17,903,132	15,412,146	17,903,132	15,412,146	Florida	Monroe	81	1
373663	48715	15,688,501	13,676,880	15,688,501	13,676,880	NA	NA	NA	NA
373666	48715	5,060,000	4,659,009	5,008,637	4,610,471	NA	NA	NA	NA
373669	48715	303,526,300	288,057,678	300,369,663	285,775,601	North Carolina	Brunswick	114	3
373689	48717	202,319	196,343	202,319	196,343	Florida	Monroe	77	1

**North Carolina
Residential Flood**

Response to North Carolina General Statutes § 58-36-15 (d2) (1)

EventID	Year	GU_Loss_wDS	GR_Loss_wDS	GU_Loss_xDS	GR_Loss_xDS	LandfallState	LandfallCounty	WindSpeed	SS_Intensity
373690	48717	254,524	189,849	254,524	189,849	NA	NA	NA	NA
373709	48773	651,359,019	626,438,838	640,644,874	619,685,188	NA	NA	NA	NA
373722	48773	2,306,200	2,003,678	2,306,200	2,003,678	NA	NA	NA	NA
373726	48820	1,186	634	1,186	634	Maine	Washington	78	1
373740	48820	6,916,548	6,264,988	6,916,548	6,264,988	NA	NA	NA	NA
373745	48837	7,498,097	6,225,067	7,498,097	6,225,067	NA	NA	NA	NA
373747	48837	985,984,838	940,325,979	969,085,878	929,483,785	NA	NA	NA	NA
373764	48870	130,167,417	118,596,838	129,439,823	117,905,616	NA	NA	NA	NA
373767	48870	64,564,772	60,635,107	64,442,564	60,520,255	South Carolina	Charleston	128	3
373800	49182	726,796	624,244	726,796	624,244	Maine	Washington	91	1
373822	49211	568	0	568	0	New Jersey	Ocean	100	2
373825	49211	24,590,788	21,415,897	24,590,788	21,415,897	South Carolina	Charleston	90	1
373860	49233	39,792,872	36,411,198	39,792,872	36,411,198	New York	Suffolk	96	2
373862	49233	93,235,768	88,498,330	91,686,838	87,416,203	Georgia	McIntosh	119	3
373884	49256	283,461	183,876	283,461	183,876	NA	NA	NA	NA
373898	49295	327,254,939	315,362,136	327,254,939	315,362,136	Florida	Martin	124	3
373903	49295	325	261	325	261	NA	NA	NA	NA
373904	49295	60,834,883	55,001,041	60,834,883	55,001,041	South Carolina	Georgetown	91	1
373917	49324	327,678,775	304,247,207	327,672,961	304,241,985	NA	NA	NA	NA
373921	49324	133,480,635	122,664,536	128,527,519	118,071,259	Delaware	Sussex	128	3
373925	49364	11,789,150	11,380,739	11,789,150	11,380,739	NA	NA	NA	NA
373999	49540	4,368,866	3,691,230	4,368,866	3,691,230	Florida	Miami-Dade	103	2
374007	49540	17,378,359	15,616,146	17,378,359	15,616,146	South Carolina	Beaufort	113	3
374008	49540	381,860,331	363,584,536	381,860,331	363,584,536	Florida	Taylor	114	3
374022	49596	17,579,331	17,077,091	17,579,331	17,077,091	NA	NA	NA	NA
374027	49596	1,066,871	930,142	1,056,209	919,785	New York	Nassau	102	2
374051	49645	26,100,282	23,892,163	26,100,282	23,892,163	NA	NA	NA	NA
374056	49645	663,876,366	624,920,397	663,876,366	624,920,397	NA	NA	NA	NA
376350	8	4,498,324	4,167,579	4,498,324	4,167,579	NA	NA	NA	NA
376403	57	827,074	629,759	827,074	629,759	South Carolina	Charleston	102	2
376406	70	88,442,636	80,454,052	88,442,636	80,454,052	North Carolina	Carteret	96	2
376426	112	153,205	105,491	153,205	105,491	South Carolina	Beaufort	90	1
376439	129	8,419,200	7,572,382	8,419,200	7,572,382	North Carolina	Dare	97	2
376448	132	2,052,275	1,707,438	2,052,275	1,707,438	NA	NA	NA	NA
376450	132	1,977,653	1,381,017	1,977,653	1,381,017	NA	NA	NA	NA
376452	132	160,525	141,513	160,525	141,513	New York	Nassau	86	1
376456	147	400,248,477	387,543,076	400,248,477	387,543,076	Florida	Brevard	91	1
376477	167	47,877	27,421	47,877	27,421	Louisiana	Plaquemines	77	1
376512	187	129,680,934	120,118,060	129,680,934	120,118,060	Florida	Gulf	120	3
376513	187	20,500,500	18,609,370	20,500,500	18,609,370	North Carolina	Onslow	80	1
376517	215	6,103,892	5,287,763	6,103,892	5,287,763	Florida	Palm Beach	105	2
376534	286	472,840,611	457,937,865	472,840,611	457,937,865	New York	Suffolk	93	1
376576	297	170,729	118,337	170,729	118,337	North Carolina	Hyde	80	1
376593	311	45,392	19,791	45,392	19,791	NA	NA	NA	NA
376618	331	1,492	374	1,492	374	NA	NA	NA	NA
376655	401	37,690,778	36,034,786	37,690,778	36,034,786	Florida	Monroe	95	1
376660	401	5,920,857	5,421,281	5,920,857	5,421,281	Massachusetts	Dukes	102	2
376680	406	1,563,704,702	1,494,747,200	1,537,040,975	1,477,194,162	NA	NA	NA	NA
376686	406	51,858,342	50,194,574	51,013,279	49,585,795	Georgia	McIntosh	94	1
376702	410	34,154,899	30,945,739	34,154,899	30,945,739	NA	NA	NA	NA
376718	415	56,906	36,691	56,906	36,691	Georgia	McIntosh	58	0
376732	475	217,272,802	210,715,311	217,272,802	210,715,311	NA	NA	NA	NA
376745	478	1,018,036	910,609	1,018,036	910,609	North Carolina	Hyde	69	0
376764	480	89,794	59,254	89,794	59,254	NA	NA	NA	NA
376782	499	116,754,009	109,042,990	116,754,009	109,042,990	Florida	Palm Beach	69	0
376789	499	37,608,422	36,619,950	37,608,422	36,619,950	Florida	Franklin	126	3
376790	499	4,917,757	4,398,946	4,917,757	4,398,946	NA	NA	NA	NA
376805	514	1,658,661	1,437,558	1,658,661	1,437,558	North Carolina	Dare	94	1
376820	514	16,613,833	14,460,149	16,613,833	14,460,149	NA	NA	NA	NA
376821	514	1,959,893	1,533,799	1,959,893	1,533,799	Florida	Monroe	66	0
376822	529	57,494	32,945	57,494	32,945	Florida	Dixie	56	0
376828	529	1,423,662	1,303,985	1,423,662	1,303,985	NA	NA	NA	NA
376854	534	3,632,555	3,350,650	3,632,555	3,350,650	Florida	Monroe	117	3

**North Carolina
Residential Flood**

Response to North Carolina General Statutes § 58-36-15 (d2) (1)

EventID	Year	GU_Loss_wDS	GR_Loss_wDS	GU_Loss_xDS	GR_Loss_xDS	LandfallState	LandfallCounty	WindSpeed	SS_Intensity
376857	534	73,996	51,331	73,996	51,331	NA	NA	NA	NA
376863	534	791,488	697,346	791,488	697,346	NA	NA	NA	NA
376877	559	189,473,603	173,164,934	189,473,603	173,164,934	North Carolina	Pender	102	2
376885	561	90,972,636	83,271,687	90,972,636	83,271,687	North Carolina	Carteret	95	1
376886	561	539	219	539	219	Florida	Monroe	48	0
376918	583	361,075,765	344,252,168	361,075,765	344,252,168	South Carolina	Horry	102	2
376925	586	71,887,164	65,165,515	71,887,164	65,165,515	Florida	Bay	88	1
376927	586	362,658,992	347,897,529	362,658,992	347,897,529	Florida	Levy	118	3
376929	591	6,401	1,905	6,401	1,905	NA	NA	NA	NA
376935	591	12,255,432	11,020,148	12,255,432	11,020,148	North Carolina	Carteret	91	1
376937	591	362,047	316,537	362,047	316,537	Rhode Island	Washington	85	1
376938	619	3,715,943	3,334,421	3,715,943	3,334,421	Georgia	Chatham	75	1
376970	645	37,861,230	36,757,149	37,725,891	36,664,202	NA	NA	NA	NA
376972	645	2,370,151	2,121,883	2,370,151	2,121,883	Florida	Taylor	80	1
376976	646	733,074,597	679,422,355	733,074,597	679,422,355	NA	NA	NA	NA
376983	646	458,630	382,308	458,630	382,308	NA	NA	NA	NA
376985	646	1,238,462	1,013,056	1,238,462	1,013,056	NA	NA	NA	NA
376986	646	4,528	799	4,528	799	NA	NA	NA	NA
377010	655	1,306,477,556	1,259,715,292	1,306,477,556	1,259,715,292	NA	NA	NA	NA
377025	678	40,587	37,072	40,587	37,072	NA	NA	NA	NA
377093	720	6,707	5,350	6,707	5,350	Florida	Levy	107	2
377096	748	30,435	25,240	30,435	25,240	New York	Suffolk	109	2
377109	748	3,300,311	2,931,757	3,227,085	2,861,142	Florida	Flagler	131	4
377123	802	7,730,991	6,600,490	7,730,991	6,600,490	South Carolina	Charleston	98	2
377172	850	5,883,436	5,380,542	5,883,436	5,380,542	NA	NA	NA	NA
377209	883	836	635	836	635	NA	NA	NA	NA
377236	893	149,108,690	139,891,431	149,108,690	139,891,431	Florida	Nassau	114	3
377243	893	587,560	525,610	587,560	525,610	New Jersey	Cape May	81	1
377259	930	20,864	12,491	20,864	12,491	NA	NA	NA	NA
377263	930	6,250,653	5,946,635	6,250,653	5,946,635	Florida	Saint Lucie	136	4
377274	931	2,161,575	1,797,633	2,161,575	1,797,633	Louisiana	Plaquemines	108	2
377275	931	38,173	19,345	38,173	19,345	Georgia	Liberty	108	2
377290	949	1,763,661,404	1,623,372,935	1,556,251,826	1,496,582,914	Florida	Monroe	159	5
377305	957	3,570,473	3,145,037	3,570,473	3,145,037	Florida	Indian River	65	0
377321	981	46,548,384	44,696,877	46,548,384	44,696,877	NA	NA	NA	NA
377338	990	34,552,484	31,233,680	34,552,484	31,233,680	NA	NA	NA	NA
377348	990	6,452,071	5,663,671	6,452,071	5,663,671	NA	NA	NA	NA
377353	991	98,637,184	90,699,146	93,246,101	86,444,415	NA	NA	NA	NA
377366	1014	3,949,169,640	3,602,500,744	3,452,963,681	3,280,906,537	NA	NA	NA	NA
377378	1014	9,398,157	8,369,967	9,398,157	8,369,967	Florida	Collier	69	0
377391	1040	3,125	2,057	3,125	2,057	Florida	Flagler	106	2
377399	1046	1,370,382	1,256,430	1,370,382	1,256,430	New York	Suffolk	123	3
377406	1046	15,870,554	14,343,181	15,870,554	14,343,181	Florida	Citrus	63	0
377411	1050	415,947,514	405,844,275	415,947,514	405,844,275	South Carolina	Beaufort	111	3
377412	1050	245,631,207	236,297,543	245,631,207	236,297,543	NA	NA	NA	NA
377420	1051	4,601	1,845	4,601	1,845	NA	NA	NA	NA
377423	1051	13,170,196	12,111,541	13,170,196	12,111,541	Louisiana	Vermilion	81	1
377451	1084	1,608,740,237	1,559,869,119	1,608,740,237	1,559,869,119	South Carolina	Georgetown	108	2
377457	1084	85,799,963	78,208,120	85,799,963	78,208,120	NA	NA	NA	NA
377459	1084	12,093,693	10,433,088	12,093,693	10,433,088	NA	NA	NA	NA
377461	1084	20,722,118	18,887,226	20,722,118	18,887,226	Florida	Collier	76	1
377463	1084	7,852	7,531	7,852	7,531	Florida	Duval	58	0
377467	1108	4,191	549	4,191	549	NA	NA	NA	NA
377477	1124	595,386,546	574,243,408	595,386,546	574,243,408	North Carolina	Onslow	87	1
377498	1134	3,711	2,046	3,711	2,046	Georgia	McIntosh	95	1
377499	1134	1,018,426	905,275	1,018,426	905,275	Massachusetts	Dukes	91	1
377506	1134	39,722	18,589	39,722	18,589	Georgia	Glynn	100	2
377530	1152	3,640,878	3,276,754	3,640,878	3,276,754	Florida	Collier	29	0
377551	1212	37,410,152	33,746,915	34,034,313	30,558,134	North Carolina	Onslow	83	1
377552	1212	2,966,917	2,457,337	2,966,917	2,457,337	NA	NA	NA	NA
377613	1277	11,006	6,427	10,897	6,333	NA	NA	NA	NA
377628	1280	55,233,990	51,506,298	55,233,990	51,506,298	Georgia	Chatham	91	1
377642	1293	5,835,600	5,062,822	5,835,600	5,062,822	North Carolina	Carteret	96	2

**North Carolina
Residential Flood**

Response to North Carolina General Statutes § 58-36-15 (d2) (1)

EventID	Year	GU_Loss_wDS	GR_Loss_wDS	GU_Loss_xDS	GR_Loss_xDS	LandfallState	LandfallCounty	WindSpeed	SS_Intensity
377652	1293	49,973	28,649	49,973	28,649	NA	NA	NA	NA
377671	1303	699,479	575,981	699,479	575,981	NA	NA	NA	NA
377672	1303	2,080,230	1,741,889	2,080,230	1,741,889	NA	NA	NA	NA
377722	1355	162,675,685	149,722,280	162,675,685	149,722,280	South Carolina	Georgetown	129	3
377733	1392	8,234,548	7,042,557	8,234,548	7,042,557	NA	NA	NA	NA
377749	1392	12,494,335	11,116,719	12,494,335	11,116,719	Florida	Saint Johns	75	1
377753	1401	255,688,208	236,800,650	255,688,208	236,800,650	South Carolina	Georgetown	109	2
377774	1403	228	75	228	75	NA	NA	NA	NA
377775	1403	438,246,230	405,235,755	438,246,230	405,235,755	North Carolina	Pender	108	2
377790	1416	74,385,929	68,896,638	74,385,929	68,896,638	North Carolina	Carteret	116	3
377804	1424	53,117,039	48,572,284	53,117,039	48,572,284	North Carolina	Dare	100	2
377825	1452	2,521,867	2,260,108	2,521,867	2,260,108	Florida	Brevard	63	0
377831	1452	469,212,180	455,711,059	469,212,180	455,711,059	Florida	Levy	76	1
377865	1471	58,048,928	53,726,508	56,943,116	52,666,878	North Carolina	Pender	105	2
377870	1471	205,026,521	188,338,577	201,303,710	184,843,191	North Carolina	Brunswick	106	2
377872	1471	3,756,948	3,318,824	3,756,948	3,318,824	North Carolina	Brunswick	82	1
377886	1495	55,545	42,367	55,545	42,367	NA	NA	NA	NA
377926	1544	142,769,716	138,324,807	142,769,716	138,324,807	Florida	Duval	112	3
377933	1544	203,468,246	190,368,954	203,468,246	190,368,954	North Carolina	Carteret	126	3
377949	1564	29,529,995	26,814,232	29,529,995	26,814,232	North Carolina	Hyde	100	2
377953	1584	4,335,784	3,905,562	4,335,784	3,905,562	NA	NA	NA	NA
377954	1584	45,654	28,944	45,654	28,944	Florida	Monroe	121	3
377955	1584	20,754,716	20,006,651	20,754,716	20,006,651	Florida	Bay	119	3
377976	1601	527,732	472,987	527,732	472,987	Louisiana	Plaquemines	80	1
377986	1601	305,396,211	282,586,494	298,540,974	276,430,741	North Carolina	Carteret	84	1
377988	1601	9,505,867	9,249,738	9,408,996	9,160,264	Louisiana	Plaquemines	79	1
377991	1601	297,714	182,258	297,714	182,258	NA	NA	NA	NA
378028	1606	24,863,363	22,319,345	24,863,363	22,319,345	South Carolina	Charleston	75	1
378032	1612	1,192,232,918	1,151,399,304	1,192,232,918	1,151,399,304	South Carolina	Georgetown	91	1
378047	1635	48,222,891	46,745,494	48,222,891	46,745,494	Louisiana	Plaquemines	160	5
378066	1667	73,340	31,272	73,340	31,272	NA	NA	NA	NA
378070	1667	63,429	47,907	63,429	47,907	Florida	Levy	63	0
378099	1678	10,087,580	8,817,017	10,087,580	8,817,017	Florida	Indian River	86	1
378129	1762	12,930	7,463	12,930	7,463	Florida	Gulf	69	0
378134	1762	136,281	127,656	136,281	127,656	NA	NA	NA	NA
378139	1765	191,353,175	181,916,315	191,353,175	181,916,315	North Carolina	Dare	121	3
378171	1791	12,663	4,906	12,663	4,906	Rhode Island	Washington	103	2
378173	1791	666	284	666	284	Georgia	Chatham	88	1
378273	1917	25,997,451	22,954,917	25,997,451	22,954,917	North Carolina	Carteret	94	1
378288	1951	1,186,401	1,074,165	1,186,401	1,074,165	NA	NA	NA	NA
378300	1963	418,687	351,139	418,687	351,139	NA	NA	NA	NA
378305	1963	1,973,072	1,765,058	1,973,072	1,765,058	Florida	Saint Johns	69	0
378313	1991	3,102,571	2,796,386	3,102,571	2,796,386	NA	NA	NA	NA
378320	2002	1,017,658,927	943,388,517	872,854,558	833,090,995	North Carolina	Brunswick	126	3
378336	2002	1,372,349,244	1,281,105,999	1,244,304,466	1,178,272,493	North Carolina	Pender	130	4
378339	2002	4,336,458,655	3,949,620,069	3,767,207,065	3,457,655,453	South Carolina	Charleston	85	1
378341	2018	1,123,496	896,408	1,123,496	896,408	Massachusetts	Nantucket	85	1
378346	2018	3,752,836	3,442,911	3,752,836	3,442,911	Georgia	Chatham	93	1
378347	2018	554,765	477,408	554,765	477,408	NA	NA	NA	NA
378358	2024	77,829	47,683	77,829	47,683	Florida	Monroe	44	0
378370	2033	1,152,842,302	1,091,128,115	1,152,842,302	1,091,128,115	North Carolina	Brunswick	80	1
378384	2044	260,800	255,017	260,800	255,017	Florida	Miami-Dade	112	3
378387	2044	9,373,088	8,146,663	9,373,088	8,146,663	Florida	Saint Johns	93	1
378388	2044	258,538	230,213	258,538	230,213	NA	NA	NA	NA
378391	2044	9,209,718	8,846,231	9,209,718	8,846,231	Alabama	Baldwin	132	4
378403	2090	253,744	251,851	253,744	251,851	Florida	Hernando	89	1
378419	2111	15,372,126	13,877,274	15,372,126	13,877,274	NA	NA	NA	NA
378422	2139	52,537	49,877	52,537	49,877	Florida	Monroe	74	1
378424	2139	180	11	180	11	NA	NA	NA	NA
378457	2179	1,375	808	1,375	808	Georgia	Chatham	90	1
378464	2179	4,011,123	3,176,476	4,011,123	3,176,476	NA	NA	NA	NA
378467	2179	1,279,518	1,003,619	1,279,518	1,003,619	NA	NA	NA	NA
378470	2179	36,003,749	34,880,516	36,003,749	34,880,516	Louisiana	Plaquemines	96	2

**North Carolina
Residential Flood**

Response to North Carolina General Statutes § 58-36-15 (d2) (1)

EventID	Year	GU_Loss_wDS	GR_Loss_wDS	GU_Loss_xDS	GR_Loss_xDS	LandfallState	LandfallCounty	WindSpeed	SS_Intensity
378485	2193	1,127,740	970,124	1,127,740	970,124	NA	NA	NA	NA
378495	2193	911,029,103	881,949,163	910,944,405	881,892,040	NA	NA	NA	NA
378499	2209	439,201	287,317	439,201	287,317	NA	NA	NA	NA
378518	2210	18,562,346	16,360,021	18,562,346	16,360,021	North Carolina	Dare	81	1
378531	2218	36,769,947	33,161,574	36,769,947	33,161,574	North Carolina	Pender	107	2
378541	2225	38,293,464	35,357,943	38,293,464	35,357,943	Rhode Island	Washington	74	1
378562	2267	467,170,791	451,597,573	467,170,791	451,597,573	New Jersey	Cape May	80	1
378579	2290	227,716,133	218,193,502	227,716,133	218,193,502	North Carolina	Brunswick	104	2
378583	2290	652,056	492,932	652,056	492,932	NA	NA	NA	NA
378601	2291	4,098,352	3,518,919	4,098,352	3,518,919	NA	NA	NA	NA
378603	2291	49,587,791	44,874,826	49,587,791	44,874,826	NA	NA	NA	NA
378606	2303	15,697,960	13,710,264	15,697,960	13,710,264	NA	NA	NA	NA
378627	2320	82,614,769	75,091,994	82,328,587	74,831,796	New York	Suffolk	128	3
378639	2324	33,747,370	30,122,246	33,747,370	30,122,246	Florida	Charlotte	102	2
378643	2324	89,485,928	84,145,196	89,485,928	84,145,196	North Carolina	Brunswick	91	1
378648	2351	36,669,331	34,105,373	36,669,331	34,105,373	South Carolina	Charleston	100	2
378664	2353	2,037,701	1,758,566	2,037,701	1,758,566	Alabama	Mobile	111	3
378683	2366	190,193,057	182,427,449	184,736,103	178,208,574	Georgia	Glynn	98	2
378712	2379	30,280,480	26,327,715	30,280,480	26,327,715	South Carolina	Charleston	78	1
378717	2379	65,715,120	60,274,599	65,715,120	60,274,599	North Carolina	Carteret	81	1
378724	2379	360,978	333,189	360,978	333,189	NA	NA	NA	NA
378729	2382	4,641,134	4,199,156	4,641,134	4,199,156	Alabama	Baldwin	151	4
378759	2422	150,368	131,549	150,368	131,549	Florida	Nassau	116	3
378776	2425	1,084,472	1,014,561	1,084,472	1,014,561	South Carolina	Charleston	108	2
378791	2425	24,786,338	22,601,011	24,786,338	22,601,011	NA	NA	NA	NA
378806	2501	68,828,322	64,587,582	68,828,322	64,587,582	North Carolina	Currituck	97	2
378825	2514	133,655,345	125,029,329	129,517,588	121,205,882	NA	NA	NA	NA
378828	2514	522,857,572	474,675,912	507,675,289	460,366,306	North Carolina	Onslow	107	2
378829	2514	164,285,837	147,234,116	159,874,422	143,255,045	South Carolina	Charleston	96	2
378844	2538	113,628,506	106,111,092	113,628,506	106,111,092	Florida	Palm Beach	99	2
378883	2581	6,965,509	6,282,534	6,965,509	6,282,534	Florida	Nassau	95	1
378927	2631	8,349,447	7,262,631	8,349,447	7,262,631	Louisiana	Plaquemines	81	1
378938	2662	4,602	1,194	4,602	1,194	NA	NA	NA	NA
378951	2689	39,386,228	35,832,417	39,386,228	35,832,417	South Carolina	Charleston	95	1
378983	2789	820,432,030	758,518,803	806,907,017	745,873,654	North Carolina	Pender	96	2
378988	2789	23,504	14,959	23,504	14,959	NA	NA	NA	NA
378991	2789	399,255,540	385,103,858	399,255,540	385,103,858	North Carolina	Carteret	75	1
378999	2805	43,003,461	38,741,666	43,003,461	38,741,666	Florida	Wakulla	63	0
379015	2812	45,064,270	40,503,528	45,064,270	40,503,528	Florida	Saint Lucie	34	0
379020	2812	21,310,183	19,091,263	21,310,183	19,091,263	North Carolina	Carteret	99	2
379023	2812	10,270,524	9,728,687	10,270,524	9,728,687	NA	NA	NA	NA
379071	2853	660	12	660	12	Florida	Palm Beach	84	1
379087	2858	2,803	1,001	2,803	1,001	Florida	Levy	69	0
379119	2884	56,125	49,324	56,125	49,324	Rhode Island	Washington	86	1
379132	2895	136,188,827	122,137,287	136,188,827	122,137,287	North Carolina	Brunswick	94	1
379140	2899	76,644,948	74,469,059	76,644,948	74,469,059	NA	NA	NA	NA
379154	2899	47,711	28,966	47,711	28,966	Florida	Monroe	99	2
379155	2899	266,442,337	259,338,684	266,442,337	259,338,684	NA	NA	NA	NA
379176	2911	11,373,516	10,473,391	11,373,516	10,473,391	Florida	Bay	116	3
379183	2911	123,558,162	115,223,991	123,558,162	115,223,991	NA	NA	NA	NA
379212	2918	526,773,802	502,761,838	526,773,802	502,761,838	South Carolina	Georgetown	93	1
379229	2922	36,570,039	32,927,923	36,570,039	32,927,923	North Carolina	Onslow	131	4
379236	2931	16,100,441	14,568,321	16,100,441	14,568,321	NA	NA	NA	NA
379237	2931	132,907,149	127,164,249	132,907,149	127,164,249	South Carolina	Charleston	103	2
379259	2938	408,152	303,853	408,152	303,853	NA	NA	NA	NA
379262	2938	5,284,417	4,519,919	5,284,417	4,519,919	NA	NA	NA	NA
379263	2938	5,580,684	4,733,912	5,580,684	4,733,912	Florida	Monroe	88	1
379270	2939	289,968,922	279,869,359	289,968,922	279,869,359	NA	NA	NA	NA
379278	2939	7,655,729	7,366,177	7,655,729	7,366,177	Florida	Monroe	136	4
379283	2939	17,199	12,218	17,199	12,218	NA	NA	NA	NA
379322	2978	32,666,972	31,187,758	32,666,972	31,187,758	NA	NA	NA	NA
379352	3011	720,212,130	689,168,175	720,212,130	689,168,175	South Carolina	Horry	133	4
379357	3014	2,079,129	1,831,177	2,079,129	1,831,177	Florida	Franklin	90	1

**North Carolina
Residential Flood**

Response to North Carolina General Statutes § 58-36-15 (d2) (1)

EventID	Year	GU_Loss_wDS	GR_Loss_wDS	GU_Loss_xDS	GR_Loss_xDS	LandfallState	LandfallCounty	WindSpeed	SS_Intensity
379370	3014	250,108	223,034	250,108	223,034	Florida	Lee	74	1
379394	3037	241,276	167,605	241,276	167,605	New York	Suffolk	108	2
379417	3049	724	382	724	382	NA	NA	NA	NA
379430	3051	107,484,197	98,044,518	107,484,197	98,044,518	North Carolina	Carteret	101	2
379449	3061	5,908,543	5,477,451	5,908,543	5,477,451	NA	NA	NA	NA
379485	3090	6,080,556	5,354,946	6,080,556	5,354,946	Maine	Hancock	69	0
379523	3129	264,896,272	249,539,583	264,896,272	249,539,583	North Carolina	Brunswick	107	2
379528	3129	23,781,728	21,081,702	23,781,728	21,081,702	Florida	Broward	100	2
379539	3140	822,112	742,545	822,112	742,545	South Carolina	Charleston	101	2
379605	3212	158,253	96,501	154,958	93,903	New Jersey	Monmouth	104	2
379609	3214	145,424	106,888	145,424	106,888	NA	NA	NA	NA
379696	3297	7,649	3,318	7,649	3,318	NA	NA	NA	NA
379725	3313	124,557,957	115,732,631	124,557,957	115,732,631	North Carolina	New Hanover	96	2
379737	3317	2,147	889	2,147	889	NA	NA	NA	NA
379748	3322	175,834,072	166,265,343	175,834,072	166,265,343	Florida	Monroe	115	3
379754	3322	2,685,877	2,363,359	2,685,877	2,363,359	Florida	Charlotte	40	0
379766	3328	2,089,427	1,908,672	2,089,427	1,908,672	NA	NA	NA	NA
379774	3329	3,815,675	3,153,591	3,815,675	3,153,591	Florida	Citrus	29	0
379803	3374	2,083,393	1,761,970	2,083,393	1,761,970	Florida	Broward	29	0
379858	3420	62,785,362	58,241,508	62,785,362	58,241,508	North Carolina	Carteret	95	1
379862	3439	51,585,285	46,501,211	50,225,483	45,350,978	Florida	Monroe	115	3
379887	3448	3,455,749	2,991,569	3,455,749	2,991,569	South Carolina	Charleston	116	3
379929	3500	58,510	29,709	58,510	29,709	Massachusetts	Barnstable	86	1
379947	3511	171,622,999	164,870,857	171,622,999	164,870,857	Florida	Wakulla	69	0
379949	3511	207	38	207	38	Florida	Escambia	132	4
379954	3511	68,437,693	64,625,187	68,437,693	64,625,187	North Carolina	Brunswick	106	2
379962	3511	47,850,439	46,000,228	47,850,439	46,000,228	NA	NA	NA	NA
379966	3512	1,840,445	1,600,124	1,840,445	1,600,124	North Carolina	Carteret	115	3
379968	3512	4,966,285	4,516,512	4,966,285	4,516,512	NA	NA	NA	NA
379998	3523	176,967,975	162,845,291	176,967,975	162,845,291	Florida	Manatee	96	2
380011	3536	2,013,128	1,716,191	2,013,128	1,716,191	Florida	Manatee	80	1
380024	3566	21,847,974	19,609,811	21,847,974	19,609,811	North Carolina	Onslow	95	1
380033	3571	2,505,806	2,471,671	2,505,806	2,471,671	Florida	Monroe	124	3
380061	3593	2,590	601	2,590	601	Florida	Monroe	74	1
380093	3646	896,348,551	870,603,109	896,348,551	870,603,109	North Carolina	Onslow	98	2
380122	3708	4,551,517	3,904,490	4,551,517	3,904,490	North Carolina	Onslow	74	1
380123	3708	7,632,720	6,480,371	7,632,720	6,480,371	Florida	Brevard	70	0
380175	3734	234,341	171,674	234,341	171,674	South Carolina	Beaufort	109	2
380194	3784	53,296,741	48,636,130	53,296,741	48,636,130	North Carolina	Carteret	110	2
380199	3784	91,247,374	84,147,902	91,247,374	84,147,902	NA	NA	NA	NA
380202	3784	687,112,776	636,116,647	664,717,025	619,716,646	Georgia	Camden	116	3
380237	3821	5,781,592	5,171,900	5,781,592	5,171,900	NA	NA	NA	NA
380241	3821	129,372,398	124,419,541	128,872,260	123,972,224	South Carolina	Beaufort	110	2
380245	3824	682,586,081	652,895,649	682,586,081	652,895,649	Florida	Manatee	116	3
380253	3824	71,332,984	67,106,058	71,332,984	67,106,058	Florida	Monroe	91	1
380255	3824	263,936,837	249,654,419	256,535,334	244,199,710	Florida	Dixie	74	1
380256	3824	1,082,908,318	990,091,198	1,047,792,113	961,717,847	NA	NA	NA	NA
380260	3824	127,233,761	117,399,570	127,233,761	117,399,570	North Carolina	Carteret	99	2
380262	3824	2,394,332	2,311,515	2,314,455	2,246,377	Florida	Saint Lucie	107	2
380306	3883	35,017,112	30,928,106	35,017,112	30,928,106	NA	NA	NA	NA
380316	3889	5,471,309,772	4,979,579,979	5,023,971,117	4,587,012,651	North Carolina	Brunswick	116	3
380319	3889	414,166	360,042	414,166	360,042	NA	NA	NA	NA
380325	3900	100,154	88,967	100,154	88,967	Florida	Saint Johns	87	1
380332	3926	12,605,957	11,232,205	12,605,957	11,232,205	North Carolina	Hyde	98	2
380349	3936	91,040,976	87,895,137	91,040,976	87,895,137	Louisiana	Terrebonne	68	0
380351	3936	200,825,354	192,212,960	200,825,354	192,212,960	NA	NA	NA	NA
380354	3936	26,739,061	23,698,860	26,739,061	23,698,860	Alabama	Mobile	96	2
380368	3960	14,989,415	13,090,511	14,694,888	12,808,010	North Carolina	Carteret	108	2
380375	3986	76,290,273	70,186,812	76,290,273	70,186,812	North Carolina	Carteret	102	2
380383	3986	168,243,122	154,000,864	168,243,122	154,000,864	North Carolina	Carteret	110	2
380418	4036	42,621,909	39,342,036	42,621,909	39,342,036	North Carolina	Carteret	110	2
380443	4042	8,680,276	7,551,495	8,680,276	7,551,495	Florida	Miami-Dade	93	1
380504	4127	22,533,932	20,379,786	22,533,932	20,379,786	North Carolina	Carteret	108	2

**North Carolina
Residential Flood**

Response to North Carolina General Statutes § 58-36-15 (d2) (1)

EventID	Year	GU_Loss_wDS	GR_Loss_wDS	GU_Loss_xDS	GR_Loss_xDS	LandfallState	LandfallCounty	WindSpeed	SS_Intensity
380510	4127	741,334	599,118	741,334	599,118	Florida	Charlotte	64	0
380518	4133	16,077,501	13,877,659	16,077,501	13,877,659	North Carolina	Carteret	106	2
380542	4138	57,535,753	53,703,937	57,535,753	53,703,937	Florida	Monroe	35	0
380559	4141	648,400,020	626,069,898	648,400,020	626,069,898	North Carolina	Brunswick	134	4
380571	4144	4,357,730	4,019,870	4,217,235	3,889,495	Florida	Monroe	86	1
380588	4162	48,918,789	44,807,322	48,918,789	44,807,322	North Carolina	Carteret	102	2
380605	4178	357,918,736	345,820,834	349,502,508	340,905,453	NA	NA	NA	NA
380607	4178	125,003	83,775	125,003	83,775	Florida	Pasco	68	0
380627	4182	28,513	9,532	28,513	9,532	NA	NA	NA	NA
380630	4182	328,419	310,637	328,419	310,637	NA	NA	NA	NA
380635	4182	3,334	286	3,334	286	NA	NA	NA	NA
380642	4205	10,257,657	9,832,801	10,257,657	9,832,801	Florida	Volusia	115	3
380650	4205	177,491,458	169,416,024	177,491,458	169,416,024	New York	Suffolk	104	2
380674	4232	83,872	51,872	83,872	51,872	NA	NA	NA	NA
380714	4250	225,268,649	212,559,426	225,268,649	212,559,426	North Carolina	Hyde	133	4
380743	4263	385,713,729	372,457,851	379,227,818	368,112,467	NA	NA	NA	NA
380747	4263	50,892,777	47,042,341	50,892,777	47,042,341	North Carolina	Brunswick	76	1
380753	4273	9,748,331	8,497,425	9,748,331	8,497,425	Georgia	Chatham	117	3
380755	4273	55,629,224	53,794,343	55,629,224	53,794,343	Florida	Volusia	130	4
380758	4273	3,790,071	2,893,871	3,686,990	2,803,668	South Carolina	Charleston	68	0
380764	4290	591,563	556,126	591,563	556,126	NA	NA	NA	NA
380767	4290	109,444,465	102,375,368	108,618,732	101,574,214	South Carolina	Charleston	125	3
380768	4290	343,249,068	325,764,929	342,739,357	325,281,525	South Carolina	Beaufort	70	0
380774	4297	386,284,365	365,599,015	386,284,365	365,599,015	North Carolina	Carteret	85	1
380777	4297	550,305	425,556	550,305	425,556	Florida	Taylor	85	1
380821	4317	953,134,923	912,850,143	953,134,923	912,850,143	North Carolina	Onslow	117	3
380845	4332	3,469,953	2,838,908	3,469,953	2,838,908	NA	NA	NA	NA
380863	4347	2,560	902	2,560	902	NA	NA	NA	NA
380879	4389	44,870	40,592	44,870	40,592	Georgia	McIntosh	109	2
380891	4404	1,400,890	1,172,799	1,400,890	1,172,799	North Carolina	Carteret	85	1
380928	4427	75,272,096	70,681,340	75,272,096	70,681,340	Georgia	Chatham	127	3
380929	4427	8,350,082	7,309,240	8,350,082	7,309,240	NA	NA	NA	NA
380931	4427	27,001	21,434	27,001	21,434	NA	NA	NA	NA
380941	4442	16,071	8,897	16,071	8,897	NA	NA	NA	NA
380942	4442	58,171	31,557	58,171	31,557	Texas	Cameron	50	0
380945	4442	3,839,186	3,184,343	3,839,186	3,184,343	NA	NA	NA	NA
380955	4451	405,052,780	386,600,330	405,052,780	386,600,330	Florida	Taylor	119	3
380989	4467	946,643,826	883,150,117	920,315,629	862,891,821	South Carolina	Charleston	136	4
381020	4483	522,760	440,906	522,760	440,906	NA	NA	NA	NA
381040	4528	51,937	32,631	51,937	32,631	Texas	Matagorda	117	3
381047	4538	65,940,506	58,342,244	65,940,506	58,342,244	North Carolina	Carteret	106	2
381066	4545	800,625,649	735,691,076	800,625,649	735,691,076	North Carolina	Brunswick	87	1
381071	4545	103,175	70,169	103,175	70,169	NA	NA	NA	NA
381092	4547	2,370,066	2,053,858	2,370,066	2,053,858	NA	NA	NA	NA
381116	4582	120,678,352	114,015,037	120,678,352	114,015,037	NA	NA	NA	NA
381137	4585	12,660,487	11,387,097	11,865,245	10,617,099	Florida	Miami-Dade	114	3
381141	4593	835,731	663,500	835,731	663,500	NA	NA	NA	NA
381181	4639	405	74	405	74	NA	NA	NA	NA
381184	4639	6,032,664	5,769,377	6,032,664	5,769,377	Florida	Monroe	98	2
381189	4648	25	25	25	25	NA	NA	NA	NA
381223	4670	8,191,144	7,088,335	8,191,144	7,088,335	North Carolina	Carteret	93	1
381232	4673	283,666,622	267,137,952	283,666,622	267,137,952	Florida	Duval	70	0
381240	4673	2,097,917,785	1,999,174,921	2,096,999,009	1,998,609,456	North Carolina	Brunswick	117	3
381252	4701	1,203	650	1,203	650	Florida	Palm Beach	147	4
381277	4705	47,165,526	45,291,090	47,165,524	45,291,089	NA	NA	NA	NA
381280	4705	24,473,118	21,955,686	24,473,118	21,955,686	South Carolina	Charleston	106	2
381286	4705	4,131,791	4,017,016	4,090,268	3,981,186	Florida	Okaloosa	113	3
381291	4750	68,556,357	61,024,353	68,556,357	61,024,353	NA	NA	NA	NA
381309	4764	13,638,042	13,145,128	13,638,042	13,145,128	Florida	Saint Lucie	72	0
381310	4764	30,154,090	27,938,274	30,154,090	27,938,274	North Carolina	Carteret	105	2
381324	4767	246,133,419	230,007,337	246,133,419	230,007,337	South Carolina	Georgetown	74	1
381325	4767	6,637,986	5,575,634	6,637,986	5,575,634	NA	NA	NA	NA
381333	4767	698,067,030	672,769,606	698,067,030	672,769,606	North Carolina	Brunswick	105	2

**North Carolina
Residential Flood**

Response to North Carolina General Statutes § 58-36-15 (d2) (1)

EventID	Year	GU_Loss_wDS	GR_Loss_wDS	GU_Loss_xDS	GR_Loss_xDS	LandfallState	LandfallCounty	WindSpeed	SS_Intensity
381341	4767	76,386,335	74,083,644	76,386,335	74,083,644	Florida	Flagler	115	3
381360	4821	151,783,910	147,322,925	151,783,910	147,322,925	NA	NA	NA	NA
381378	4828	10,638	7,772	10,638	7,772	NA	NA	NA	NA
381389	4828	2,295,967	2,072,852	2,295,967	2,072,852	Florida	Bay	95	1
381391	4828	64,935	45,778	64,935	45,778	South Carolina	Beaufort	109	2
381429	4850	4,058,221	3,397,696	4,058,221	3,397,696	South Carolina	Beaufort	52	0
381440	4892	130,924	92,780	130,924	92,780	NA	NA	NA	NA
381461	4898	8,529,162	7,932,961	8,529,162	7,932,961	NA	NA	NA	NA
381462	4898	157,754,045	144,765,864	157,754,045	144,765,864	North Carolina	Brunswick	86	1
381465	4898	308,951	267,688	308,951	267,688	NA	NA	NA	NA
381485	4906	270,863,504	255,664,415	270,863,504	255,664,415	South Carolina	Horry	115	3
381486	4906	479,601,471	464,504,497	479,601,471	464,504,497	Florida	Volusia	112	3
381489	4906	14,574,408	12,997,634	14,574,408	12,997,634	Florida	Monroe	97	2
381491	4906	215,424,023	199,842,893	215,424,023	199,842,893	North Carolina	Carteret	97	2
381492	4906	255,444	217,117	255,444	217,117	NA	NA	NA	NA
381497	4906	522,611	406,397	522,611	406,397	NA	NA	NA	NA
381537	4969	372,693,619	349,441,302	372,693,619	349,441,302	North Carolina	Hyde	120	3
381575	5033	2,909,348	2,672,948	2,909,348	2,672,948	Florida	Palm Beach	82	1
381584	5055	13,829	5,817	13,829	5,817	NA	NA	NA	NA
381611	5087	119,813,939	109,464,273	119,813,939	109,464,273	North Carolina	Carteret	109	2
381621	5122	275		275		NA	NA	NA	NA
381631	5133	27,347,610	24,455,943	27,347,610	24,455,943	NA	NA	NA	NA
381650	5157	595,543	503,454	595,543	503,454	NA	NA	NA	NA
381653	5157	219,720	213,693	219,720	213,693	Florida	Duval	109	2
381655	5157	434,576,121	419,653,397	434,576,121	419,653,397	Florida	Flagler	69	0
381662	5157	38,785,756	35,115,790	38,785,756	35,115,790	NA	NA	NA	NA
381669	5157	20,885,338	18,057,286	20,885,338	18,057,286	North Carolina	Carteret	110	2
381683	5162	306,928	261,992	306,928	261,992	Maine	Washington	75	1
381704	5162	147,021	95,894	147,021	95,894	New York	Suffolk	46	0
381716	5167	29,599,094	26,491,291	29,599,094	26,491,291	NA	NA	NA	NA
381723	5167	620,580,555	591,215,538	582,799,321	567,546,363	NA	NA	NA	NA
381724	5179	2,410	1,074	2,410	1,074	Georgia	Liberty	119	3
381732	5179	4,875,016	4,246,524	4,875,016	4,246,524	South Carolina	Charleston	57	0
381761	5202	2,314,348,686	2,195,435,225	2,194,472,423	2,137,545,233	South Carolina	Georgetown	125	3
381765	5202	73,225,217	66,662,600	71,902,412	65,403,298	NA	NA	NA	NA
381780	5206	1,684,558	1,470,835	1,684,558	1,470,835	Georgia	Camden	79	1
381786	5206	14,153	4,523	14,153	4,523	Florida	Saint Johns	113	3
381790	5209	2,934,865	2,606,131	2,934,865	2,606,131	NA	NA	NA	NA
381792	5209	13,326,153	12,476,531	13,326,153	12,476,531	Florida	Broward	127	3
381826	5255	1,481,047	1,208,256	1,481,047	1,208,256	New Jersey	Cape May	74	1
381834	5292	530,886	449,557	530,886	449,557	NA	NA	NA	NA
381860	5293	145,719	114,175	145,719	114,175	NA	NA	NA	NA
381867	5308	30,270	14,485	30,254	14,477	Florida	Monroe	152	4
381897	5356	2,020,469	1,696,579	2,020,469	1,696,579	NA	NA	NA	NA
381920	5369	3,177,099	2,703,049	3,177,099	2,703,049	Maine	Washington	76	1
381942	5380	11,806,463	10,499,840	11,806,463	10,499,840	North Carolina	Dare	99	2
381962	5414	964,088	778,436	964,088	778,436	South Carolina	Beaufort	100	2
381968	5414	836,336	709,931	836,336	709,931	North Carolina	Carteret	40	0
381985	5419	183,465	134,590	183,465	134,590	North Carolina	Carteret	58	0
382029	5452	404,965,065	383,238,812	404,965,065	383,238,812	North Carolina	Carteret	139	4
382055	5497	22,272,165	20,399,855	22,272,165	20,399,855	Florida	Saint Johns	100	2
382056	5497	1,177,599	1,024,452	1,177,599	1,024,452	NA	NA	NA	NA
382063	5497	348,387	301,693	348,387	301,693	NA	NA	NA	NA
382070	5500	20,258,038	17,093,908	20,258,038	17,093,908	NA	NA	NA	NA
382081	5526	419	184	419	184	NA	NA	NA	NA
382100	5557	80,291	55,400	80,291	55,400	NA	NA	NA	NA
382109	5557	1,573,568,045	1,497,407,669	1,522,573,957	1,465,712,942	Georgia	Liberty	110	2
382119	5562	7,741,598	6,759,702	7,741,598	6,759,702	Florida	Taylor	121	3
382124	5572	11,817,645	10,297,063	11,817,645	10,297,063	NA	NA	NA	NA
382150	5577	862,380,615	824,338,974	850,010,318	815,960,760	NA	NA	NA	NA
382152	5590	181,836,540	168,104,094	181,836,540	168,104,094	South Carolina	Charleston	126	3
382174	5647	63,231,905	57,554,319	63,231,905	57,554,319	North Carolina	Carteret	104	2
382184	5672	51		51		NA	NA	NA	NA

**North Carolina
Residential Flood**

Response to North Carolina General Statutes § 58-36-15 (d2) (1)

EventID	Year	GU_Loss_wDS	GR_Loss_wDS	GU_Loss_xDS	GR_Loss_xDS	LandfallState	LandfallCounty	WindSpeed	SS_Intensity
382215	5688	1,783	790	1,783	790	NA	NA	NA	NA
382221	5688	1,325,205	1,037,699	1,325,205	1,037,699	Florida	Monroe	125	3
382228	5688	5,896,174	5,224,178	5,896,174	5,224,178	South Carolina	Beaufort	98	2
382254	5732	25,663,812	22,059,476	25,663,812	22,059,476	New York	Suffolk	84	1
382265	5739	298,268,775	286,957,997	298,268,775	286,957,997	North Carolina	New Hanover	133	4
382266	5739	12,921,936	11,237,054	12,921,936	11,237,054	North Carolina	Dare	76	1
382353	5827	164,851,606	154,756,008	164,851,606	154,756,008	North Carolina	Carteret	128	3
382360	5829	184,771,124	166,272,639	184,771,124	166,272,639	North Carolina	Dare	99	2
382390	5841	5,089,706	4,909,011	5,089,706	4,909,011	NA	NA	NA	NA
382405	5842	587,738,885	571,512,846	587,738,885	571,512,846	Florida	Okaloosa	84	1
382410	5846	2,328,567	1,970,400	2,290,481	1,934,145	Florida	Monroe	46	0
382412	5846	45,639,739	41,741,441	45,639,739	41,741,441	North Carolina	Carteret	103	2
382415	5846	378,470,347	366,133,201	378,446,373	366,110,416	Florida	Broward	130	4
382427	5876	294,193	241,125	294,193	241,125	NA	NA	NA	NA
382435	5876	26,902	12,113	26,902	12,113	Virginia	Northampton	92	1
382436	5876	472,874,244	458,905,968	472,874,244	458,905,968	Georgia	McIntosh	100	2
382442	5878	25,488,925	22,512,899	25,488,925	22,512,899	Florida	Walton	116	3
382465	5887	508,856,773	474,588,753	508,856,773	474,588,753	South Carolina	Georgetown	91	1
382516	5915	1,465,136,362	1,300,811,280	1,423,014,627	1,263,184,916	NA	NA	NA	NA
382528	5924	277,381,052	261,430,210	277,381,052	261,430,210	North Carolina	Carteret	121	3
382541	5942	41,659,572	40,224,269	41,659,572	40,224,269	Florida	Walton	81	1
382557	5949	13,296,354	11,713,466	13,296,354	11,713,466	North Carolina	Dare	79	1
382561	5974	32,705,619	31,616,865	32,705,619	31,616,865	Florida	Franklin	123	3
382566	5974	140,094	94,915	140,094	94,915	Florida	Citrus	62	0
382578	5988	1,801,146	1,539,857	1,801,146	1,539,857	NA	NA	NA	NA
382579	5988	17,069,307	15,063,790	17,065,967	15,060,512	NA	NA	NA	NA
382586	5988	576,694	478,879	575,727	478,126	Florida	Gulf	79	1
382599	5995	14,994,285	13,615,385	14,994,285	13,615,385	Florida	Manatee	62	0
382619	6036	80,705	68,872	80,705	68,872	Florida	Monroe	112	3
382622	6036	177,569,254	163,785,357	173,618,668	160,095,446	Florida	Walton	107	2
382628	6045	97,699	63,727	97,699	63,727	Florida	Lee	114	3
382648	6061	86	86	86	86	Florida	Martin	125	3
382659	6082	3,728	1,329	3,728	1,329	Florida	Lee	108	2
382668	6082	10,418,466	9,875,698	10,418,466	9,875,698	Florida	Saint Johns	92	1
382679	6084	205,586,524	196,539,808	205,586,524	196,539,808	Florida	Miami-Dade	115	3
382689	6094	280,995	202,950	280,995	202,950	Maine	Washington	76	1
382753	6183	560,410	362,365	560,410	362,365	Florida	Martin	140	4
382761	6186	1,320,319	1,000,234	1,320,319	1,000,234	NA	NA	NA	NA
382768	6186	5,012,360	4,417,815	5,012,360	4,417,815	NA	NA	NA	NA
382824	6242	7,167,731	6,044,095	7,167,731	6,044,095	NA	NA	NA	NA
382829	6244	1,611,154	1,570,397	1,611,154	1,570,397	Florida	Monroe	117	3
382848	6246	58,131	35,414	58,131	35,414	Florida	Monroe	109	2
382868	6293	107,401,892	100,975,357	107,401,892	100,975,357	North Carolina	Dare	118	3
382903	6319	118,886,222	109,524,611	118,886,222	109,524,611	North Carolina	Dare	105	2
382908	6319	36,948	25,102	36,948	25,102	NA	NA	NA	NA
382937	6361	638,524	540,276	638,524	540,276	New York	Suffolk	75	1
382941	6361	28,679	11,735	28,679	11,735	NA	NA	NA	NA
382963	6362	21,944,462	19,255,878	21,944,462	19,255,878	South Carolina	Charleston	108	2
382966	6362	387,639,940	352,381,321	387,639,940	352,381,321	South Carolina	Charleston	94	1
382978	6377	4,109,886	3,553,158	4,109,886	3,553,158	Massachusetts	Barnstable	95	1
382979	6377	4,541,690	4,064,671	4,541,690	4,064,671	New York	Suffolk	87	1
383005	6397	41,983,594	38,351,623	41,983,594	38,351,623	North Carolina	Dare	101	2
383011	6413	165,686	116,249	165,686	116,249	NA	NA	NA	NA
383026	6413	46,789,820	43,282,482	46,789,820	43,282,482	Florida	Saint Lucie	119	3
383041	6425	71,182,492	66,191,892	71,182,492	66,191,892	Rhode Island	Washington	96	2
383084	6454	234,054	175,764	234,054	175,764	NA	NA	NA	NA
383095	6455	1,319,673	1,146,267	1,319,673	1,146,267	Rhode Island	Washington	104	2
383096	6455	20,905,417	17,790,546	20,905,417	17,790,546	South Carolina	Georgetown	122	3
383116	6457	39,283,073	36,179,285	39,283,073	36,179,285	North Carolina	Dare	105	2
383131	6467	273,487,700	252,471,662	273,487,700	252,471,662	North Carolina	Brunswick	101	2
383142	6493	79,542	61,735	79,542	61,735	NA	NA	NA	NA
383152	6493	216,404,522	209,589,663	216,404,522	209,589,663	Georgia	Camden	102	2
383153	6493	814,033,262	789,564,888	814,033,262	789,564,888	North Carolina	Dare	103	2

**North Carolina
Residential Flood**

Response to North Carolina General Statutes § 58-36-15 (d2) (1)

EventID	Year	GU_Loss_wDS	GR_Loss_wDS	GU_Loss_xDS	GR_Loss_xDS	LandfallState	LandfallCounty	WindSpeed	SS_Intensity
383167	6497	195,443,289	185,487,163	195,443,289	185,487,163	Florida	Monroe	88	1
383188	6517	150,069,774	143,563,736	150,069,774	143,563,736	NA	NA	NA	NA
383198	6517	210,928	183,822	210,928	183,822	New York	Queens	49	0
383239	6568	323,685,848	304,035,192	323,685,848	304,035,192	North Carolina	Hyde	95	1
383245	6568	45,541,622	40,207,262	45,541,622	40,207,262	South Carolina	Georgetown	68	0
383256	6577	71,683	55,252	71,683	55,252	NA	NA	NA	NA
383259	6577	4,815	3,890	4,815	3,890	NA	NA	NA	NA
383278	6653	253,625,459	244,903,288	253,625,459	244,903,288	Georgia	Camden	109	2
383286	6656	140,049	91,867	140,049	91,867	NA	NA	NA	NA
383290	6656	505,137,911	474,795,586	505,137,911	474,795,586	North Carolina	Brunswick	109	2
383295	6656	143,355,198	128,833,999	143,355,198	128,833,999	North Carolina	Carteret	108	2
383298	6661	58,550,580	56,723,730	58,550,580	56,723,730	Florida	Saint Johns	83	1
383303	6661	6,079,820	4,968,904	6,079,820	4,968,904	NA	NA	NA	NA
383305	6661	97,179	62,020	97,179	62,020	NA	NA	NA	NA
383306	6661	575,189	448,531	575,189	448,531	South Carolina	Beaufort	103	2
383319	6669	10,652,041	9,474,540	10,652,041	9,474,540	Florida	Brevard	76	1
383339	6684	5,670,344,838	5,160,609,379	4,922,548,509	4,634,226,060	Georgia	McIntosh	103	2
383363	6710	1,425,261,536	1,340,432,213	1,353,166,113	1,276,011,853	South Carolina	Georgetown	108	2
383370	6710	136,328,611	130,587,176	130,458,473	125,303,343	Georgia	Chatham	107	2
383372	6710	2,043,244,187	1,906,875,010	1,947,005,435	1,835,197,078	Florida	Monroe	159	5
383388	6734	33,260,677	32,244,079	33,260,677	32,244,079	NA	NA	NA	NA
383426	6773	1,554,092,078	1,478,506,758	1,530,843,883	1,462,738,666	Georgia	Chatham	129	3
383462	6794	42,906,298	39,137,062	42,906,298	39,137,062	North Carolina	Carteret	93	1
383481	6806	1,403,007	1,170,070	1,403,007	1,170,070	NA	NA	NA	NA
383491	6816	89,690,890	87,224,214	89,690,890	87,224,214	Georgia	Glynn	97	2
383493	6816	11,068,184	10,267,209	11,068,184	10,267,209	NA	NA	NA	NA
383499	6816	7,947,529	6,638,727	7,947,529	6,638,727	Louisiana	Jefferson	117	3
383506	6831	272,928	233,862	272,928	233,862	NA	NA	NA	NA
383509	6831	12,633,005	12,019,965	12,633,005	12,019,965	South Carolina	Beaufort	96	2
383544	6888	26,528,251	23,428,924	26,528,251	23,428,924	North Carolina	Carteret	96	2
383547	6888	2,982,739,339	2,762,015,291	2,714,720,558	2,595,817,733	Florida	Monroe	165	5
383549	6888	20,985,790	18,525,822	20,001,346	17,590,040	South Carolina	Beaufort	93	1
383570	6889	2,681	2,100	2,681	2,100	NA	NA	NA	NA
383580	6892	746	235	746	235	Florida	Bay	109	2
383586	6892	4,961	2,140	4,961	2,140	Florida	Monroe	90	1
383591	6917	9,527,860	8,536,252	9,527,860	8,536,252	NA	NA	NA	NA
383596	6917	1,257,673	1,111,099	1,257,673	1,111,099	Georgia	Chatham	100	2
383626	6945	3,156	1,223	3,156	1,223	Florida	Gulf	107	2
383644	6964	43,861,837	39,958,671	43,861,837	39,958,671	North Carolina	Brunswick	92	1
383651	6967	98,952,546	92,441,393	98,952,546	92,441,393	South Carolina	Georgetown	90	1
383652	6967	60,635,369	54,356,506	60,635,369	54,356,506	North Carolina	Brunswick	100	2
383667	6987	937,995	769,720	937,995	769,720	Florida	Flagler	80	1
383671	6987	108,048,406	101,920,088	108,048,406	101,920,088	South Carolina	Horry	102	2
383682	7032	7,055,443	6,793,067	7,055,443	6,793,067	Florida	Franklin	80	1
383728	7077	173,031,937	168,218,965	173,031,937	168,218,965	NA	NA	NA	NA
383734	7094	2,853,915	2,549,791	2,853,915	2,549,791	Louisiana	Cameron	82	1
383831	7206	829,763	585,588	829,763	585,588	NA	NA	NA	NA
383842	7210	1,479,883,516	1,375,819,952	1,375,524,008	1,297,100,955	South Carolina	Georgetown	109	2
383854	7218	44,842,698	41,866,698	44,842,698	41,866,698	NA	NA	NA	NA
383870	7236	174,528	150,777	174,528	150,777	Florida	Brevard	109	2
383871	7236	1,480,165	1,224,409	1,480,165	1,224,409	NA	NA	NA	NA
383876	7240	1,634,743	1,373,648	1,634,743	1,373,648	NA	NA	NA	NA
383877	7240	3,310,278	2,655,682	3,310,278	2,655,682	North Carolina	Carteret	80	1
383900	7269	802,094	613,739	802,094	613,739	NA	NA	NA	NA
383938	7287	34,270,981	28,384,757	34,270,981	28,384,757	Florida	Pinellas	123	3
383964	7311	138,320,267	131,511,636	138,320,267	131,511,636	Florida	Volusia	117	3
383984	7328	2,826,581	2,263,584	2,826,581	2,263,584	NA	NA	NA	NA
383992	7328	7,202,887	6,645,016	7,202,887	6,645,016	NA	NA	NA	NA
384001	7330	116,940,742	108,442,886	116,940,742	108,442,886	South Carolina	Beaufort	92	1
384009	7339	4,837,231	4,140,814	4,837,231	4,140,814	North Carolina	Pender	80	1
384021	7339	7,849,862	7,427,741	7,849,862	7,427,741	NA	NA	NA	NA
384022	7339	56,924,681	50,792,693	56,924,681	50,792,693	South Carolina	Charleston	102	2
384052	7388	29,610	27,266	29,610	27,266	Georgia	Camden	111	3

**North Carolina
Residential Flood**

Response to North Carolina General Statutes § 58-36-15 (d2) (1)

EventID	Year	GU_Loss_wDS	GR_Loss_wDS	GU_Loss_xDS	GR_Loss_xDS	LandfallState	LandfallCounty	WindSpeed	SS_Intensity
384061	7391	101,852,098	95,378,993	101,852,098	95,378,993	North Carolina	Carteret	112	3
384091	7402	195,520	135,198	195,520	135,198	NA	NA	NA	NA
384092	7402	624	446	624	446	NA	NA	NA	NA
384111	7408	262,344,223	247,419,301	262,344,223	247,419,301	North Carolina	Carteret	116	3
384121	7445	71,544,022	65,707,831	71,544,022	65,707,831	NA	NA	NA	NA
384123	7445	14,483	11,055	14,483	11,055	Louisiana	Iberia	92	1
384206	7569	1,150,332	1,092,628	1,150,332	1,092,628	South Carolina	Charleston	103	2
384218	7571	67,181	47,933	67,181	47,933	Florida	Monroe	97	2
384221	7589	260,976	176,866	260,976	176,866	Florida	Taylor	95	1
384249	7590	155,762,291	146,377,252	155,762,291	146,377,252	North Carolina	Pender	72	0
384250	7590	125,710,325	121,900,176	125,710,325	121,900,176	Georgia	Chatham	116	3
384265	7616	1,106,638	938,135	1,106,638	938,135	North Carolina	Dare	70	0
384270	7616	2,924,408	2,653,355	2,924,408	2,653,355	Georgia	Chatham	100	2
384271	7616	342,046	294,996	342,046	294,996	Georgia	Glynn	91	1
384288	7639	28,023,143	27,033,129	27,219,323	26,510,057	Texas	Jefferson	75	1
384320	7660	427,945,131	396,695,975	427,945,131	396,695,975	South Carolina	Beaufort	102	2
384321	7660	2,449,432	2,216,191	2,449,432	2,216,191	Florida	Miami-Dade	118	3
384338	7676	744,291	698,745	744,291	698,745	NA	NA	NA	NA
384344	7676	125,651	80,134	125,651	80,134	South Carolina	Charleston	109	2
384364	7686	2,681,748	2,282,627	2,681,748	2,282,627	Florida	Sarasota	58	0
384394	7748	148,784,101	140,110,242	141,575,845	133,695,349	New York	Suffolk	121	3
384395	7748	60,395	55,314	60,395	55,314	NA	NA	NA	NA
384399	7748	4,427,189	3,493,133	4,427,189	3,493,133	NA	NA	NA	NA
384438	7782	1,401,958,122	1,337,818,886	1,380,976,041	1,323,926,071	Florida	Monroe	56	0
384441	7782	5,119	4,718	5,119	4,718	NA	NA	NA	NA
384445	7784	501,621	336,147	496,624	332,044	Florida	Saint Lucie	118	3
384447	7784	42,494,121	38,914,460	42,422,507	38,845,499	Florida	Monroe	164	5
384449	7784	44,488	38,384	44,488	38,384	Louisiana	Plaquemines	115	3
384451	7784	16,194	5,839	16,194	5,839	Massachusetts	Dukes	85	1
384461	7826	7,118,843	6,836,895	7,118,843	6,836,895	NA	NA	NA	NA
384500	7844	145,633	130,806	145,633	130,806	Massachusetts	Dukes	101	2
384517	7852	85,832,539	78,061,252	85,832,539	78,061,252	Florida	Martin	108	2
384528	7852	1,089,854	792,717	1,089,854	792,717	NA	NA	NA	NA
384580	7906	78,733	60,847	78,733	60,847	NA	NA	NA	NA
384598	7923	205,234	131,372	205,234	131,372	NA	NA	NA	NA
384619	7935	41,559	33,003	41,559	33,003	NA	NA	NA	NA
384623	7935	75,262,377	66,494,579	75,262,377	66,494,579	NA	NA	NA	NA
384629	7943	220,584	183,384	220,584	183,384	NA	NA	NA	NA
384638	7943	345,708,621	332,136,854	345,708,621	332,136,854	South Carolina	Charleston	125	3
384652	7985	422,744	332,779	422,744	332,779	New York	Nassau	91	1
384653	7985	9,367	8,015	9,367	8,015	Georgia	McIntosh	108	2
384655	8046	186,423,709	173,022,545	186,423,709	173,022,545	Florida	Brevard	51	0
384658	8046	117,562	85,280	117,562	85,280	New York	Suffolk	99	2
384659	8046	141,904	55,473	141,904	55,473	NA	NA	NA	NA
384660	8046	3,161,328	2,982,342	3,161,328	2,982,342	Florida	Monroe	107	2
384673	8062	4,322	1,337	4,322	1,337	NA	NA	NA	NA
384681	8062	7,890,303	7,219,777	7,890,303	7,219,777	New York	Suffolk	102	2
384685	8066	22,644	16,960	22,644	16,960	Florida	Monroe	85	1
384709	8091	5,250,159	4,529,164	5,250,159	4,529,164	New Jersey	Atlantic	97	2
384726	8094	44,924	38,898	44,924	38,898	New York	Suffolk	125	3
384744	8114	18,781,679	18,400,406	18,464,641	18,178,512	Alabama	Baldwin	145	4
384764	8132	12,169	5,801	12,169	5,801	NA	NA	NA	NA
384776	8139	1,808,475,068	1,670,072,201	1,594,350,451	1,545,547,146	NA	NA	NA	NA
384801	8156	634,687,579	616,031,769	634,687,579	616,031,769	NA	NA	NA	NA
384813	8188	4,225	977	4,225	977	NA	NA	NA	NA
384821	8188	383,330	330,098	383,330	330,098	Florida	Volusia	109	2
384843	8233	326,500,105	309,314,093	326,500,105	309,314,093	North Carolina	Carteret	128	3
384851	8250	557,468,435	537,663,370	557,468,435	537,663,370	North Carolina	Pender	100	2
384854	8250	60,274	40,375	60,274	40,375	New York	Suffolk	86	1
384886	8295	25,469,783	24,381,721	25,469,783	24,381,721	NA	NA	NA	NA
384898	8308	85,350,194	80,323,766	85,350,194	80,323,766	North Carolina	Carteret	62	0
384920	8316	4,499,809	4,119,229	4,397,189	4,019,229	NA	NA	NA	NA
384938	8326	536,583	265,223	536,583	265,223	NA	NA	NA	NA

**North Carolina
Residential Flood**

Response to North Carolina General Statutes § 58-36-15 (d2) (1)

EventID	Year	GU_Loss_wDS	GR_Loss_wDS	GU_Loss_xDS	GR_Loss_xDS	LandfallState	LandfallCounty	WindSpeed	SS_Intensity
384950	8333	381,453	287,912	381,453	287,912	NA	NA	NA	NA
385002	8356	61,627	36,244	61,627	36,244	Florida	Guif	80	1
385020	8368	536,278,560	505,002,229	509,382,788	482,934,255	North Carolina	Brunswick	112	3
385038	8405	3,200,161,607	2,917,849,891	2,927,178,176	2,683,583,389	South Carolina	Charleston	74	1
385049	8405	20,166,775	17,963,377	18,249,075	16,113,148	Florida	Monroe	129	3
385138	8469	166,371,529	153,178,675	165,406,131	152,281,118	North Carolina	Onslow	103	2
385142	8469	3,106,869	2,661,300	3,104,545	2,659,080	Florida	Nassau	114	3
385144	8469	342,850,880	316,611,676	339,450,118	313,418,443	North Carolina	Pender	80	1
385151	8490	4,184,655	3,777,831	4,184,640	3,777,831	Florida	Monroe	29	0
385179	8496	533,800,637	495,252,434	533,800,637	495,252,434	NA	NA	NA	NA
385184	8496	1,816,300	1,454,327	1,816,300	1,454,327	Florida	Collier	112	3
385205	8522	984,712,923	914,046,446	963,754,288	899,018,432	NA	NA	NA	NA
385211	8522	76,424	50,470	76,424	50,470	NA	NA	NA	NA
385222	8531	493,350,823	456,089,446	435,592,476	420,704,500	New Jersey	Cape May	96	2
385223	8531	5,398,485,545	4,912,836,991	4,853,928,275	4,437,695,163	North Carolina	Carteret	99	2
385224	8531	4,275,052	4,009,605	3,856,304	3,634,599	Florida	Levy	64	0
385230	8543	2,116,278,407	1,947,923,263	1,959,868,127	1,812,498,367	North Carolina	Carteret	101	2
385244	8543	87,700,082	79,196,515	79,509,688	71,342,405	North Carolina	Onslow	86	1
385252	8548	194,792	137,400	194,792	137,400	NA	NA	NA	NA
385257	8548	109,354	98,862	109,354	98,862	Florida	Saint Johns	89	1
385260	8548	57,558,179	54,096,743	57,558,179	54,096,743	NA	NA	NA	NA
385285	8578	244,511	238,668	244,511	238,668	NA	NA	NA	NA
385305	8601	124,966,411	115,253,144	124,966,411	115,253,144	NA	NA	NA	NA
385326	8602	1,638,567	1,243,957	1,636,385	1,242,248	Florida	Palm Beach	135	4
385335	8602	271,045,040	255,519,847	271,045,040	255,519,847	North Carolina	Carteret	117	3
385345	8605	3,488,130	2,968,201	3,488,130	2,968,201	Florida	Taylor	86	1
385351	8605	7,010,591	6,260,906	7,010,591	6,260,906	Florida	Indian River	75	1
385371	8649	8,026	2,536	8,026	2,536	NA	NA	NA	NA
385416	8692	50,200,700	48,823,373	50,200,700	48,823,373	Georgia	McIntosh	110	2
385417	8692	33,156,384	32,255,064	33,156,384	32,255,064	NA	NA	NA	NA
385430	8702	117,473,258	105,864,155	117,473,258	105,864,155	Florida	Indian River	97	2
385432	8702	4,090,415	3,863,392	4,090,415	3,863,392	NA	NA	NA	NA
385440	8705	1,917,652,930	1,811,524,660	1,855,118,321	1,771,171,130	South Carolina	Georgetown	75	1
385480	8730	938,827	832,610	938,827	832,610	Florida	Monroe	109	2
385501	8731	486,613,423	462,258,195	486,613,423	462,258,195	South Carolina	Horry	105	2
385518	8746	71,356,470	66,169,885	71,356,470	66,169,885	North Carolina	Carteret	108	2
385536	8746	1,207,953,577	1,110,010,002	1,080,699,621	996,308,132	South Carolina	Charleston	117	3
385566	8771	387,576	334,018	387,576	334,018	New York	Suffolk	86	1
385575	8772	363,108	311,202	357,501	305,694	NA	NA	NA	NA
385585	8772	720,773	655,465	711,181	646,108	Georgia	Liberty	70	0
385599	8775	82,031,725	79,038,838	82,031,725	79,038,838	Florida	Palm Beach	113	3
385643	8838	11,190,178	10,036,768	11,190,178	10,036,768	South Carolina	Charleston	124	3
385656	8840	9,203	2,443	9,203	2,443	Delaware	Sussex	58	0
385676	8873	564,711,921	520,246,074	554,650,028	510,790,935	South Carolina	Charleston	96	2
385702	8889	5,741,652	5,072,883	5,741,652	5,072,883	Massachusetts	Nantucket	85	1
385707	8916	339,346	228,024	328,619	219,082	Florida	Monroe	29	0
385709	8916	98,390,702	89,652,633	98,358,536	89,624,715	South Carolina	Charleston	122	3
385736	8957	490,263,818	469,758,295	490,263,818	469,758,295	Florida	Dixie	113	3
385738	8957	493,338	411,247	493,338	411,247	North Carolina	New Hanover	76	1
385747	8988	31,305,611	28,922,538	31,305,611	28,922,538	Georgia	Glynn	105	2
385756	8999	75,866	46,102	75,866	46,102	North Carolina	Dare	59	0
385757	8999	570,791,253	552,914,824	570,791,253	552,914,824	New York	Suffolk	121	3
385774	9003	3,552,998	2,886,771	3,552,998	2,886,771	Florida	Monroe	119	3
385780	9003	301,851	258,458	301,851	258,458	NA	NA	NA	NA
385790	9003	937,818	796,410	937,818	796,410	Florida	Broward	40	0
385816	9010	233,719	205,810	233,719	205,810	New York	Suffolk	102	2
385817	9010	658,601	563,701	658,601	563,701	Florida	Wakulla	137	4
385836	9013	33,988	16,874	33,988	16,874	South Carolina	Georgetown	58	0
385854	9029	706,783,546	668,312,621	694,041,768	657,754,651	North Carolina	Brunswick	80	1
385863	9029	195,714	132,988	195,714	132,988	NA	NA	NA	NA
385864	9029	1,449,647,965	1,338,789,271	1,414,506,839	1,306,290,513	North Carolina	New Hanover	100	2
385865	9029	1,945,766	1,634,226	1,945,766	1,634,226	Florida	Monroe	113	3
385868	9029	1,921,957,342	1,859,824,424	1,892,854,330	1,848,249,193	South Carolina	Horry	126	3

**North Carolina
Residential Flood**

Response to North Carolina General Statutes § 58-36-15 (d2) (1)

EventID	Year	GU_Loss_wDS	GR_Loss_wDS	GU_Loss_xDS	GR_Loss_xDS	LandfallState	LandfallCounty	WindSpeed	SS_Intensity
385880	9039	12,434	10,173	12,434	10,173	South Carolina	Charleston	127	3
385881	9039	65,810,918	58,789,230	65,810,918	58,789,230	Florida	Monroe	96	2
385890	9057	1,925,513,594	1,800,962,601	1,806,485,393	1,725,979,096	Florida	Volusia	111	3
385916	9068	809,982	569,450	809,982	569,450	Massachusetts	Dukes	98	2
385920	9068	259		259		Florida	Palm Beach	79	1
385922	9068	1,198,755,033	1,147,329,743	1,198,755,033	1,147,329,743	South Carolina	Horry	114	3
385924	9068	77,646,200	71,715,948	77,646,200	71,715,948	North Carolina	Carteret	106	2
385949	9105	5,087,380	4,266,658	5,087,380	4,266,658	South Carolina	Charleston	98	2
385958	9125	567,364,715	549,994,516	567,252,726	549,913,122	NA	NA	NA	NA
385986	9197	11,350,669	10,433,732	11,350,669	10,433,732	Florida	Brevard	99	2
386037	9260	491,164,845	470,534,149	484,694,225	466,404,998	NA	NA	NA	NA
386124	9350	113,153,987	105,306,769	113,153,987	105,306,769	South Carolina	Charleston	127	3
386139	9350	2,407,618	2,219,299	2,407,618	2,219,299	NA	NA	NA	NA
386140	9350	65,749,532	59,402,104	65,749,532	59,402,104	Florida	Duval	113	3
386143	9350	3,025,770	2,606,101	3,025,770	2,606,101	Rhode Island	Washington	99	2
386146	9365	12,364,746	10,058,174	12,364,746	10,058,174	NA	NA	NA	NA
386182	9387	4,849,102	4,345,755	4,849,102	4,345,755	Florida	Monroe	67	0
386189	9390	40		40		Florida	Walton	140	4
386190	9390	528,227	418,695	528,227	418,695	Maine	Hancock	46	0
386196	9390	832	93	832	93	NA	NA	NA	NA
386238	9423	26,269	22,144	26,269	22,144	NA	NA	NA	NA
386272	9454	788,601,007	729,254,570	780,886,869	722,526,064	South Carolina	Charleston	96	2
386275	9473	7,243	4,089	7,243	4,089	NA	NA	NA	NA
386276	9473	303,748	195,272	303,748	195,272	Florida	Monroe	53	0
386284	9473	13,945	10,915	13,945	10,915	NA	NA	NA	NA
386286	9473	12,886,595	12,477,653	12,886,595	12,477,653	Florida	Monroe	77	1
386303	9487	1,004,638	860,977	1,004,638	860,977	NA	NA	NA	NA
386319	9518	21,350,071	19,005,905	21,290,841	18,949,116	Massachusetts	Nantucket	99	2
386321	9518	259,921,996	241,211,403	238,062,328	222,641,615	North Carolina	Dare	40	0
386336	9524	8,520,839	7,468,228	8,520,839	7,468,228	NA	NA	NA	NA
386338	9524	491,302,104	470,875,247	491,302,104	470,875,247	North Carolina	Carteret	136	4
386345	9524	37,805,184	34,283,603	37,805,184	34,283,603	NA	NA	NA	NA
386346	9524	361,351,592	348,697,194	355,982,790	345,391,100	NA	NA	NA	NA
386427	9592	95,288	68,706	95,288	68,706	Florida	Taylor	117	3
386485	9667	359,873	323,082	359,873	323,082	Rhode Island	Washington	120	3
386504	9678	215,694,743	199,805,327	215,694,743	199,805,327	South Carolina	Horry	112	3
386509	9678	79,311,666	73,652,672	79,311,666	73,652,672	North Carolina	Carteret	93	1
386520	9688	1,596	69	1,596	69	Maryland	Worcester	52	0
386532	9716	11,390,199	10,446,097	11,390,199	10,446,097	NA	NA	NA	NA
386534	9716	21,217	9,558	21,217	9,558	Florida	Escambia	100	2
386548	9721	5,372	3,719	5,372	3,719	Rhode Island	Washington	103	2
386582	9840	46,773,994	45,343,102	46,773,994	45,343,102	NA	NA	NA	NA
386596	9851	63,392,593	57,780,703	63,392,593	57,780,703	North Carolina	Dare	98	2
386640	9874	7,818,964	7,097,310	7,818,964	7,097,310	New York	Suffolk	87	1
386646	9874	11,058,058	9,576,331	11,058,058	9,576,331	NA	NA	NA	NA
386649	9874	41,062	21,728	41,062	21,728	NA	NA	NA	NA
386677	9916	645,811	552,712	645,811	552,712	NA	NA	NA	NA
386735	9947	356,176	296,133	346,879	287,341	New York	Nassau	128	3
386745	9958	12,448,090	11,207,166	12,448,090	11,207,166	South Carolina	Charleston	97	2
386789	10022	195,200,598	186,234,480	195,200,598	186,234,480	New Jersey	Cape May	91	1
386808	10050	892	327	892	327	Florida	Escambia	69	0
386825	10053	3,257,593	2,857,661	3,257,593	2,857,661	Florida	Brevard	76	1
386826	10053	1,624,390	1,425,616	1,624,390	1,425,616	Florida	Monroe	70	0
386914	10113	399,410,631	384,817,153	399,410,631	384,817,153	North Carolina	Onslow	104	2
386965	10176	45,015	27,999	44,132	27,320	Florida	Miami-Dade	140	4
386994	10183	512,825,976	488,992,516	512,825,976	488,992,516	North Carolina	Onslow	121	3
387008	10191	2,410,271	1,990,490	2,410,271	1,990,490	NA	NA	NA	NA
387014	10191	232,304,827	225,725,107	232,304,827	225,725,107	NA	NA	NA	NA
387021	10199	106,714	66,191	106,714	66,191	NA	NA	NA	NA
387022	10199	786,082,027	751,058,333	786,082,027	751,058,333	South Carolina	Charleston	124	3
387030	10199	5,159,370	4,811,044	5,159,370	4,811,044	Florida	Sarasota	95	1
387055	10230	72,683,242	68,533,485	72,683,242	68,533,485	South Carolina	Charleston	97	2
387058	10230	828	16	828	16	NA	NA	NA	NA

**North Carolina
Residential Flood**

Response to North Carolina General Statutes § 58-36-15 (d2) (1)

EventID	Year	GU_Loss_wDS	GR_Loss_wDS	GU_Loss_xDS	GR_Loss_xDS	LandfallState	LandfallCounty	WindSpeed	SS_Intensity
387084	10295	11,600	3,810	11,600	3,810	Florida	Dixie	108	2
387114	10312	2,671,427	2,306,249	2,671,427	2,306,249	Florida	Saint Johns	127	3
387128	10320	1,025,032	886,594	1,025,032	886,594	NA	NA	NA	NA
387131	10320	1,613,606,404	1,467,198,018	1,571,185,153	1,429,209,392	Florida	Indian River	127	3
387190	10361	585,131,334	567,585,892	585,131,334	567,585,892	Georgia	McIntosh	93	1
387195	10361	6,950,970	5,910,209	6,950,970	5,910,209	North Carolina	Carteret	88	1
387204	10370	85,310,030	76,599,459	85,310,030	76,599,459	South Carolina	Horry	98	2
387218	10375	1,134,361	837,882	1,134,361	837,882	North Carolina	Carteret	76	1
387220	10375	595,700,714	576,746,614	595,700,714	576,746,614	North Carolina	Carteret	101	2
387258	10402	293,967	188,692	293,967	188,692	Massachusetts	Dukes	119	3
387259	10402	56,456	39,829	56,456	39,829	Florida	Taylor	80	1
387260	10402	644,652,755	619,499,629	644,652,755	619,499,629	North Carolina	Carteret	105	2
387271	10461	912,177	785,437	912,177	785,437	NA	NA	NA	NA
387275	10461	907,780,563	855,931,918	884,172,231	834,491,724	Florida	Monroe	129	3
387278	10461	211,044,131	199,758,498	211,044,131	199,758,498	North Carolina	Dare	129	3
387279	10461	4,033,262,811	3,882,259,473	3,928,466,461	3,833,445,470	North Carolina	Brunswick	145	4
387284	10476	907,235	688,901	907,235	688,901	Georgia	Chatham	98	2
387289	10476	31,491	16,730	31,491	16,730	NA	NA	NA	NA
387299	10481	69,075,682	61,210,014	69,075,682	61,210,014	North Carolina	Dare	65	0
387310	10481	3,598	2,886	3,598	2,886	Florida	Martin	113	3
387317	10513	3,323,754	2,539,295	3,323,754	2,539,295	Florida	Monroe	29	0
387368	10536	84,729,240	78,545,587	84,729,240	78,545,587	North Carolina	Dare	96	2
387373	10536	1,707	156	1,707	156	NA	NA	NA	NA
387384	10541	36,174,982	32,446,180	36,174,982	32,446,180	NA	NA	NA	NA
387406	10610	11,950,121	11,166,765	11,950,121	11,166,765	NA	NA	NA	NA
387420	10612	3,142,003	2,647,670	3,142,003	2,647,670	Florida	Saint Johns	106	2
387439	10641	1,766,293	1,505,390	1,766,293	1,505,390	NA	NA	NA	NA
387453	10642	3,278,412	2,826,117	3,278,412	2,826,117	Florida	Monroe	56	0
387463	10657	543,591	435,010	543,591	435,010	North Carolina	Hyde	76	1
387472	10657	34,450,372	31,359,575	34,450,372	31,359,575	Florida	Taylor	80	1
387497	10698	963,318,374	897,374,981	919,410,891	865,157,830	South Carolina	Charleston	101	2
387502	10698	56,998	40,585	56,998	40,585	NA	NA	NA	NA
387511	10701	261,029,284	250,926,422	261,029,284	250,926,422	North Carolina	Carteret	111	3
387564	10752	24,927,758	23,129,022	24,624,324	22,853,527	North Carolina	Brunswick	102	2
387569	10752	126,175,040	117,677,594	126,175,040	117,677,594	Florida	Taylor	96	2
387570	10752	543,671,985	524,056,767	528,729,040	514,004,859	Florida	Martin	97	2
387572	10753	182,287,691	172,898,588	182,287,691	172,898,588	Florida	Citrus	106	2
387597	10775	32,229	17,438	32,229	17,438	North Carolina	Pender	75	1
387616	10780	41,000	23,204	41,000	23,204	NA	NA	NA	NA
387625	10780	2,225,078	1,947,883	2,225,078	1,947,883	South Carolina	Charleston	102	2
387630	10793	4,008,254,389	3,681,906,149	3,780,125,459	3,481,929,733	NA	NA	NA	NA
387643	10796	5,616,840	5,062,411	5,616,840	5,062,411	North Carolina	Carteret	118	3
387682	10818	2,310,788	2,123,481	2,310,788	2,123,481	New York	Suffolk	81	1
387700	10840	761,829,821	737,147,016	761,829,821	737,147,016	South Carolina	Beaufort	79	1
387752	10902	16,059,105	14,249,290	16,059,105	14,249,290	NA	NA	NA	NA
387757	10902	2,037,433	1,894,757	2,037,433	1,894,757	NA	NA	NA	NA
387770	10905	13,846,103	12,586,643	13,846,103	12,586,643	South Carolina	Charleston	110	2
387785	10916	3,452,505,871	3,241,216,956	3,031,042,079	2,907,604,440	North Carolina	Carteret	154	4
387801	10916	1,789	512	1,789	512	NA	NA	NA	NA
387802	10917	4,085	2,652	4,085	2,652	Georgia	Chatham	109	2
387829	10920	1,207	714	1,207	714	South Carolina	Beaufort	131	4
387830	10920	12,704,069	11,493,239	12,704,069	11,493,239	Florida	Levy	62	0
387834	10923	379,000,918	364,960,749	375,370,208	362,699,135	Florida	Bay	69	0
387850	10935	365,024,402	342,358,140	365,024,402	342,358,140	Florida	Miami-Dade	76	1
387871	10963	1,256,155,268	1,157,704,772	1,237,545,195	1,141,734,157	NA	NA	NA	NA
387879	10970	3,635,912	3,168,480	3,466,190	3,005,919	Florida	Broward	182	5
387901	10997	3,035	2,020	3,035	2,020	NA	NA	NA	NA
387909	11003	15,400,683	13,505,806	15,400,683	13,505,806	Florida	Levy	102	2
387917	11003	16,527,199	14,524,166	16,527,199	14,524,166	South Carolina	Beaufort	102	2
387926	11038	682,034,350	641,875,791	682,034,350	641,875,791	South Carolina	Georgetown	113	3
387940	11083	2,097,295	1,762,301	2,097,295	1,762,301	NA	NA	NA	NA
387961	11114	69,385	53,010	69,385	53,010	North Carolina	Hyde	81	1
387988	11116	1,985,327,229	1,864,113,518	1,850,191,052	1,783,041,414	NA	NA	NA	NA

**North Carolina
Residential Flood**

Response to North Carolina General Statutes § 58-36-15 (d2) (1)

EventID	Year	GU_Loss_wDS	GR_Loss_wDS	GU_Loss_xDS	GR_Loss_xDS	LandfallState	LandfallCounty	WindSpeed	SS_Intensity
388007	11118	3,546	2,009	3,546	2,009	NA	NA	NA	NA
388011	11137	24,481,757	21,299,354	24,481,757	21,299,354	Florida	Palm Beach	87	1
388029	11137	84,508,621	78,110,694	84,508,621	78,110,694	North Carolina	Hyde	104	2
388042	11151	150,415	100,801	150,415	100,801	NA	NA	NA	NA
388113	11229	14,056,262	12,092,654	14,056,262	12,092,654	North Carolina	Carteret	89	1
388118	11229	570	4	570	4	New York	Suffolk	105	2
388146	11279	9,756,497	9,311,298	9,756,497	9,311,298	NA	NA	NA	NA
388150	11279	185,668,736	180,013,076	185,668,736	180,013,076	Florida	Saint Johns	128	3
388151	11279	12,316,688	10,825,721	12,316,688	10,825,721	Georgia	Glynn	93	1
388157	11279	96,225,523	83,442,567	96,225,523	83,442,567	North Carolina	Carteret	91	1
388158	11362	310,473,257	282,729,536	310,473,257	282,729,536	North Carolina	New Hanover	108	2
388163	11362	205,634,253	194,849,126	205,634,253	194,849,126	North Carolina	New Hanover	99	2
388164	11362	334,810,003	323,529,188	334,810,003	323,529,188	NA	NA	NA	NA
388172	11397	33,326	25,691	33,326	25,691	Florida	Miami-Dade	142	4
388176	11397	4,180,536	3,755,959	4,180,536	3,755,959	Florida	Sarasota	116	3
388197	11428	4,651,161	3,982,174	4,651,161	3,982,174	Florida	Monroe	99	2
388211	11437	3,032,872	2,709,196	3,032,872	2,709,196	Rhode Island	Washington	101	2
388224	11443	27,302,384	24,811,151	27,302,384	24,811,151	North Carolina	Onslow	116	3
388230	11443	315,754,901	289,984,430	315,754,901	289,984,430	North Carolina	Brunswick	109	2
388239	11472	1,286,787	1,101,039	1,286,787	1,101,039	NA	NA	NA	NA
388248	11480	16,710,627	14,741,099	16,710,627	14,741,099	NA	NA	NA	NA
388253	11480	65,972,623	58,757,402	65,972,623	58,757,402	NA	NA	NA	NA
388267	11487	63,916,893	58,028,793	63,916,893	58,028,793	North Carolina	Carteret	119	3
388319	11529	10,522,351	9,549,340	10,522,351	9,549,340	NA	NA	NA	NA
388347	11534	43,422,777	42,125,214	43,422,777	42,125,214	Florida	Monroe	99	2
388425	11622	3,124,103	2,900,510	3,124,103	2,900,510	South Carolina	Beaufort	135	4
388442	11659	200,119,875	194,197,035	200,119,875	194,197,035	NA	NA	NA	NA
388455	11660	3,011	1,192	3,011	1,192	Florida	Monroe	115	3
388476	11673	248,855,152	230,800,900	248,855,152	230,800,900	Florida	Franklin	63	0
388484	11673	72,754,453	70,011,624	72,754,453	70,011,624	Florida	Monroe	74	1
388489	11677	45,565,021	41,104,917	45,565,021	41,104,917	NA	NA	NA	NA
388490	11677	1,771,737	1,460,255	1,771,737	1,460,255	Georgia	Glynn	46	0
388492	11677	284,437	237,750	274,261	228,481	New Jersey	Cape May	116	3
388527	11686	133,233	85,747	133,233	85,747	Florida	Palm Beach	29	0
388534	11686	364,084	241,315	364,084	241,315	NA	NA	NA	NA
388577	11722	3,134,581,748	2,958,881,730	3,065,701,393	2,897,542,769	North Carolina	New Hanover	107	2
388631	11756	7,624,601	6,213,974	7,624,601	6,213,974	Virginia	Northampton	81	1
388634	11756	142,578	105,887	142,578	105,887	NA	NA	NA	NA
388636	11756	33,421,412	31,193,729	33,421,412	31,193,729	NA	NA	NA	NA
388644	11770	27,947,559	24,044,167	27,947,559	24,044,167	NA	NA	NA	NA
388656	11781	41,521,293	37,183,651	41,521,293	37,183,651	NA	NA	NA	NA
388668	11796	22,758,830	20,630,969	22,758,830	20,630,969	North Carolina	Carteret	86	1
388669	11796	24,633,917	22,448,623	24,633,917	22,448,623	Georgia	Camden	47	0
388681	11796	126,445,464	119,580,745	126,445,464	119,580,745	South Carolina	Horry	86	1
388696	11814	835,969	657,710	835,969	657,710	South Carolina	Charleston	104	2
388699	11814	2,009,521	1,852,659	2,009,521	1,852,659	Louisiana	Plaquemines	100	2
388710	11819	58,254	37,919	58,254	37,919	NA	NA	NA	NA
388715	11819	9,821,564	8,824,357	9,821,564	8,824,357	South Carolina	Georgetown	96	2
388723	11819	63,378,371	60,127,820	63,378,371	60,127,820	South Carolina	Charleston	116	3
388724	11828	1,435	253	1,435	253	NA	NA	NA	NA
388727	11828	50		48		Texas	Galveston	118	3
388732	11828	4,318,238	4,188,589	4,108,537	4,008,981	Florida	Okaloosa	94	1
388736	11828	1,198,888	1,019,815	1,198,888	1,019,815	NA	NA	NA	NA
388744	11845	303		303		Rhode Island	Washington	84	1
388749	11858	1,080,785,672	990,090,209	1,052,982,559	965,651,176	North Carolina	Onslow	104	2
388766	11872	3,250,586,668	3,015,420,505	3,120,420,818	2,909,644,767	North Carolina	New Hanover	135	4
388772	11872	268,756,645	252,114,421	258,118,683	242,826,082	NA	NA	NA	NA
388806	11914	75,962	49,947	75,962	49,947	Florida	Saint Johns	113	3
388811	11914	21,577,529	18,858,867	21,577,529	18,858,867	Massachusetts	Dukes	95	1
388815	11915	2,656	551	2,656	551	New York	Suffolk	126	3
388841	11917	2,225,534	2,128,263	2,225,534	2,128,263	Louisiana	Lafourche	76	1
388848	11917	14,164,138	12,478,662	14,164,138	12,478,662	NA	NA	NA	NA
388860	11929	391,672	287,501	391,672	287,501	Florida	Monroe	51	0

North Carolina
Residential Flood

Response to North Carolina General Statutes § 58-36-15 (d2) (1)

EventID	Year	GU_Loss_wDS	GR_Loss_wDS	GU_Loss_xDS	GR_Loss_xDS	LandfallState	LandfallCounty	WindSpeed	SS_Intensity
388874	11964	3,901,674	3,515,637	3,901,674	3,515,637	NA	NA	NA	NA
388920	12031	26,158,253	23,894,870	26,158,253	23,894,870	North Carolina	Brunswick	67	0
388923	12035	6,995	4,436	6,995	4,436	NA	NA	NA	NA
388926	12035	23,247	21,337	23,247	21,337	NA	NA	NA	NA
388943	12044	4,980,613	4,521,116	4,980,613	4,521,116	NA	NA	NA	NA
388944	12044	82,945	58,977	82,945	58,977	NA	NA	NA	NA
388973	12048	441,797	427,398	441,797	427,398	Florida	Brevard	142	4
389024	12075	11,999,817	10,980,454	11,999,817	10,980,454	NA	NA	NA	NA
389034	12079	196,250,493	180,640,512	196,250,493	180,640,512	Florida	Guif	115	3
389059	12100	407	407	407	407	New York	Suffolk	98	2
389073	12111	559,163,134	541,591,867	559,163,134	541,591,867	New Jersey	Cape May	96	2
389076	12111	31,326	23,470	31,326	23,470	Massachusetts	Barnstable	75	1
389080	12111	9,815,649	9,375,505	9,815,649	9,375,505	NA	NA	NA	NA
389125	12143	34,618,411	32,067,282	34,618,411	32,067,282	NA	NA	NA	NA
389145	12155	3,692,720	3,339,299	3,692,720	3,339,299	NA	NA	NA	NA
389156	12155	585,354,921	541,721,804	585,354,921	541,721,804	North Carolina	Onslow	111	3
389158	12155	645,496,289	610,061,185	645,496,289	610,061,185	North Carolina	Carteret	131	4
389168	12195	4,345,912	4,064,791	4,345,912	4,064,791	South Carolina	Beaufort	108	2
389172	12195	217,185,661	205,514,804	213,576,288	202,195,767	Florida	Monroe	107	2
389183	12202	4,577	1,617	4,577	1,617	Massachusetts	Dukes	76	1
389191	12202	3,866,512	3,305,063	3,866,512	3,305,063	Florida	Levy	115	3
389197	12220	1,587	383	1,587	383	NA	NA	NA	NA
389241	12250	4,308	1,118	4,308	1,118	NA	NA	NA	NA
389248	12266	253,578,269	247,392,550	253,578,269	247,392,550	Georgia	Liberty	108	2
389261	12277	103,251,704	95,133,425	103,251,704	95,133,425	North Carolina	Carteret	128	3
389277	12289	3,079	1,461	3,079	1,461	Georgia	Camden	93	1
389285	12289	3,053,738	2,833,098	3,053,738	2,833,098	NA	NA	NA	NA
389290	12289	3,878	2,788	3,878	2,788	NA	NA	NA	NA
389301	12306	192	23	192	23	NA	NA	NA	NA
389324	12331	6,859,285	6,176,920	6,659,079	5,981,658	New York	Suffolk	83	1
389335	12331	460,446,719	440,399,736	460,446,719	440,399,736	South Carolina	Horry	101	2
389339	12334	224,330	179,400	224,330	179,400	NA	NA	NA	NA
389344	12334	1,485,582	1,201,632	1,485,582	1,201,632	NA	NA	NA	NA
389352	12337	2,689	570	2,689	570	NA	NA	NA	NA
389404	12402	283,337,594	268,573,893	283,337,594	268,573,893	North Carolina	Dare	114	3
389417	12415	82,121,098	74,810,976	82,121,098	74,810,976	Florida	Duval	52	0
389420	12415	760,546	683,712	760,546	683,712	Florida	Franklin	112	3
389421	12415	18,095,299	16,473,887	18,075,878	16,454,765	Florida	Manatee	69	0
389497	12525	13,847,667	12,588,837	13,847,667	12,588,837	NA	NA	NA	NA
389521	12581	282,350,236	256,959,934	282,350,236	256,959,934	North Carolina	Onslow	115	3
389532	12593	22,275,071	20,723,496	22,275,071	20,723,496	NA	NA	NA	NA
389562	12614	48,404,241	44,423,869	48,404,241	44,423,869	North Carolina	New Hanover	85	1
389573	12619	200,877,076	188,691,055	200,877,076	188,691,055	North Carolina	Carteret	101	2
389595	12641	682,484	591,815	682,484	591,815	Florida	Monroe	80	1
389612	12644	124,177,397	114,402,074	124,177,397	114,402,074	North Carolina	Brunswick	80	1
389620	12644	16,602,682	15,120,804	16,602,682	15,120,804	NA	NA	NA	NA
389634	12658	1,119,929	922,421	1,119,929	922,421	Florida	Dixie	143	4
389670	12665	94,436,006	86,204,481	94,436,006	86,204,481	North Carolina	Brunswick	94	1
389676	12665	21,780	18,873	21,780	18,873	Rhode Island	Washington	88	1
389677	12671	82,743,894	75,165,250	82,743,894	75,165,250	North Carolina	New Hanover	102	2
389685	12671	6,932,756	6,409,746	6,932,756	6,409,746	Florida	Monroe	144	4
389697	12681	2,325,270	1,864,612	2,325,270	1,864,612	Florida	Taylor	63	0
389748	12696	118,195,635	109,431,232	118,195,635	109,431,232	North Carolina	Dare	128	3
389789	12725	430,849	360,194	430,849	360,194	New York	Suffolk	80	1
389791	12725	78,627,036	73,370,167	78,627,036	73,370,167	North Carolina	Pender	87	1
389794	12725	1,902,539	1,653,433	1,902,539	1,653,433	Florida	Sarasota	122	3
389806	12739	583,219,223	563,945,144	583,219,223	563,945,144	NA	NA	NA	NA
389812	12751	9,022,920	7,903,207	9,022,920	7,903,207	NA	NA	NA	NA
389853	12781	185,015,175	175,887,116	185,015,175	175,887,116	South Carolina	Georgetown	105	2
389854	12781	411,381,273	385,121,337	411,381,273	385,121,337	South Carolina	Georgetown	105	2
389860	12787	9,713,710	8,523,306	9,713,710	8,523,306	North Carolina	Carteret	80	1
389875	12791	92,011,814	82,063,187	92,011,814	82,063,187	NA	NA	NA	NA
389888	12793	20,124,806	16,984,385	20,124,457	16,984,114	South Carolina	Beaufort	91	1

North Carolina
Residential Flood

Response to North Carolina General Statutes § 58-36-15 (d2) (1)

EventID	Year	GU_Loss_wDS	GR_Loss_wDS	GU_Loss_xDS	GR_Loss_xDS	LandfallState	LandfallCounty	WindSpeed	SS_Intensity
389900	12797	41,869,719	37,549,980	41,869,719	37,549,980	South Carolina	Charleston	103	2
389901	12797	20,828,750	18,958,005	20,828,750	18,958,005	North Carolina	Onslow	119	3
389912	12797	424,678,247	393,110,441	400,259,313	370,936,009	South Carolina	Horry	69	0
389926	12817	5,935,517	5,092,532	5,935,517	5,092,532	NA	NA	NA	NA
389934	12817	32,654,911	30,397,716	32,654,911	30,397,716	NA	NA	NA	NA
389976	12948	1,567	622	1,567	622	NA	NA	NA	NA
389995	12963	1,702,520	1,525,461	1,702,520	1,525,461	South Carolina	Charleston	75	1
390013	13022	15,139	13,362	15,139	13,362	NA	NA	NA	NA
390045	13037	32,026,630	28,716,060	32,026,630	28,716,060	NA	NA	NA	NA
390055	13039	8,276,109	7,953,269	8,276,109	7,953,269	Florida	Escambia	137	4
390056	13039	8,957,068	8,678,351	8,957,068	8,678,351	Florida	Monroe	108	2
390058	13039	248,423,099	234,135,853	248,423,099	234,135,853	Florida	Citrus	58	0
390080	13083	482,988	427,780	482,988	427,780	Rhode Island	Washington	122	3
390086	13083	784,273	619,295	784,273	619,295	Florida	Volusia	79	1
390115	13107	2,140	985	2,140	985	Florida	Walton	117	3
390155	13196	3,619	809	3,619	809	NA	NA	NA	NA
390160	13196	40,799,038	37,674,234	40,799,038	37,674,234	North Carolina	Carteret	121	3
390166	13198	14,365	11,727	14,365	11,727	South Carolina	Beaufort	69	0
390171	13198	129,593	79,590	129,593	79,590	NA	NA	NA	NA
390176	13198	217,301,110	210,644,915	217,301,110	210,644,915	Florida	Monroe	99	2
390187	13241	46,547,062	40,204,930	46,547,062	40,204,930	North Carolina	Carteret	97	2
390231	13256	124,446	87,880	124,446	87,880	NA	NA	NA	NA
390238	13261	46,716	33,588	46,716	33,588	Florida	Franklin	64	0
390243	13261	5,142,112	4,626,971	5,142,112	4,626,971	NA	NA	NA	NA
390246	13285	16,911,834	16,449,658	16,911,834	16,449,658	NA	NA	NA	NA
390256	13285	745,256	592,880	745,256	592,880	NA	NA	NA	NA
390257	13285	11,695,403	9,763,954	11,652,143	9,723,663	Virginia	Virginia Bea	77	1
390269	13309	31,327	15,588	31,327	15,588	Florida	Taylor	81	1
390280	13314	3,750,356,922	3,472,313,485	3,548,380,377	3,294,425,285	North Carolina	Brunswick	105	2
390282	13314	10,507	4,212	10,507	4,212	NA	NA	NA	NA
390284	13314	11,479,773	9,576,781	11,290,638	9,399,786	Florida	Monroe	91	1
390324	13377	14,476,457	13,035,671	14,476,457	13,035,671	NA	NA	NA	NA
390358	13393	1,968	93	1,968	93	NA	NA	NA	NA
390373	13450	2,462,102	1,995,142	2,462,102	1,995,142	Florida	Broward	82	1
390405	13460	26,980	19,087	26,980	19,087	Rhode Island	Newport	87	1
390465	13531	1,434,031	1,037,310	1,434,031	1,037,310	NA	NA	NA	NA
390468	13531	456,047,451	416,184,997	456,047,451	416,184,997	South Carolina	Charleston	74	1
390501	13569	63,305,992	61,888,203	63,305,992	61,888,203	Louisiana	Saint Mary	135	4
390505	13569	2,727	669	2,727	669	Florida	Sarasota	129	3
390550	13590	115,609	72,770	115,609	72,770	New York	Suffolk	102	2
390573	13622	13,980,273	12,737,611	13,980,273	12,737,611	North Carolina	Onslow	75	1
390574	13622	13,204	5,195	13,204	5,195	NA	NA	NA	NA
390587	13625	212,817	190,322	212,817	190,322	NA	NA	NA	NA
390589	13625	27,416	14,640	27,416	14,640	NA	NA	NA	NA
390619	13643	1,149,067	817,476	1,149,067	817,476	Florida	Dixie	104	2
390642	13644	47,715	41,231	47,715	41,231	Florida	Walton	69	0
390650	13650	3,601,155	3,108,297	3,601,155	3,108,297	NA	NA	NA	NA
390654	13650	86,257,579	78,078,758	86,257,579	78,078,758	South Carolina	Horry	87	1
390667	13654	30,925,907	29,650,172	29,294,338	28,281,670	South Carolina	Beaufort	103	2
390671	13654	1,150	847	1,150	847	NA	NA	NA	NA
390678	13654	136,361,175	126,262,565	124,006,271	114,537,638	South Carolina	Charleston	90	1
390679	13654	5,027,744,681	4,631,103,533	4,528,183,593	4,236,672,780	North Carolina	Brunswick	104	2
390687	13675	158,823,413	147,733,519	158,823,413	147,733,519	Florida	Monroe	51	0
390690	13675	6,232	1,377	6,232	1,377	Florida	Palm Beach	69	0
390692	13675	138,747,102	130,427,254	138,747,102	130,427,254	Florida	Indian River	107	2
390693	13675	553,361,409	526,321,299	553,361,409	526,321,299	North Carolina	Brunswick	137	4
390719	13689	22,225,619	21,732,513	22,225,619	21,732,513	NA	NA	NA	NA
390756	13702	447,801,474	408,989,078	447,801,474	408,989,078	NA	NA	NA	NA
390774	13707	2,864,124	2,408,711	2,864,124	2,408,711	NA	NA	NA	NA
390810	13746	94,171,059	86,391,641	94,171,059	86,391,641	North Carolina	Carteret	116	3
390813	13746	2,800,352	2,462,645	2,800,352	2,462,645	Florida	Monroe	75	1
390824	13764	32,029,488	28,607,820	32,029,488	28,607,820	NA	NA	NA	NA
390834	13764	374,261,163	345,955,904	374,261,163	345,955,904	South Carolina	Charleston	93	1

**North Carolina
Residential Flood**

Response to North Carolina General Statutes § 58-36-15 (d2) (1)

EventID	Year	GU_Loss_wDS	GR_Loss_wDS	GU_Loss_xDS	GR_Loss_xDS	LandfallState	LandfallCounty	WindSpeed	SS_Intensity
390848	13772	426,974	363,706	426,974	363,706	Florida	Manatee	63	0
390857	13788	33,793	17,078	33,793	17,078	New York	Suffolk	86	1
390866	13791	1,376,209	1,255,251	1,376,209	1,255,251	NA	NA	NA	NA
390882	13797	22,214,617	20,002,674	22,214,617	20,002,674	Florida	Monroe	114	3
390926	13870	31,840,841	30,528,135	31,840,841	30,528,135	Florida	Walton	83	1
390945	13901	5,461,151	4,681,359	5,461,151	4,681,359	Florida	Miami-Dade	103	2
390953	13901	11,122,717	10,168,390	11,122,717	10,168,390	NA	NA	NA	NA
390999	13985	598,129,341	580,468,797	598,129,341	580,468,797	Florida	Sarasota	106	2
391024	13991	74,099	62,432	74,099	62,432	NA	NA	NA	NA
391026	13991	9,607,936	8,607,554	9,607,936	8,607,554	NA	NA	NA	NA
391031	13991	61,948	34,006	61,948	34,006	NA	NA	NA	NA
391033	13991	4,176,364	3,843,301	4,176,364	3,843,301	NA	NA	NA	NA
391048	14005	369,852,955	349,030,103	369,852,955	349,030,103	North Carolina	Dare	108	2
391070	14049	29,426,397	25,745,191	29,426,397	25,745,191	Florida	Collier	120	3
391093	14088	20,095,457	17,400,908	20,095,457	17,400,908	NA	NA	NA	NA
391132	14124	6,217,429	5,352,021	6,217,429	5,352,021	NA	NA	NA	NA
391138	14133	753,455	686,042	753,455	686,042	NA	NA	NA	NA
391145	14133	270,402,707	250,083,802	270,402,707	250,083,802	South Carolina	Georgetown	99	2
391176	14171	6,570,687	5,411,685	6,570,687	5,411,685	South Carolina	Charleston	124	3
391178	14172	61,857,422	56,433,905	61,857,422	56,433,905	Florida	Pinellas	109	2
391211	14202	87,321,952	79,010,696	87,321,952	79,010,696	NA	NA	NA	NA
391221	14202	2,738,611	2,589,264	2,738,611	2,589,264	Florida	Brevard	40	0
391257	14213	878	8	878	8	Massachusetts	Barnstable	110	2
391293	14218	20,444	8,091	17,891	6,602	New Jersey	Ocean	86	1
391304	14242	36,306,257	35,625,008	36,306,257	35,625,008	Alabama	Baldwin	91	1
391323	14265	930,753,626	881,537,038	885,627,838	854,650,567	Florida	Saint Johns	100	2
391325	14265	79,191,244	73,071,093	79,191,244	73,071,093	NA	NA	NA	NA
391340	14288	84,236	56,315	82,443	54,830	New York	Suffolk	120	3
391350	14308	5,868,362	5,182,875	5,868,362	5,182,875	South Carolina	Charleston	119	3
391357	14324	155,025,450	149,378,721	155,025,450	149,378,721	Florida	Walton	109	2
391359	14324	75,698,445	72,408,446	75,698,445	72,408,446	South Carolina	Charleston	93	1
391366	14324	142,464,941	130,703,003	142,464,941	130,703,003	South Carolina	Beaufort	91	1
391425	14362	123,143	114,766	123,143	114,766	Georgia	Glynn	91	1
391431	14385	84,231,431	74,319,661	84,231,431	74,319,661	Florida	Pinellas	97	2
391434	14385	130,585,789	126,296,596	130,585,789	126,296,596	NA	NA	NA	NA
391438	14385	368,086,118	356,381,373	367,622,191	356,062,392	NA	NA	NA	NA
391439	14392	35,445,606	32,032,206	35,445,606	32,032,206	South Carolina	Charleston	63	0
391527	14525	63,433	11,769	63,433	11,769	NA	NA	NA	NA
391540	14526	187,449,969	181,160,902	187,449,969	181,160,902	Florida	Escambia	108	2
391541	14526	12,835,562	11,577,189	12,835,562	11,577,189	Florida	Monroe	55	0
391553	14542	1,389,576	1,129,250	1,389,576	1,129,250	South Carolina	Charleston	97	2
391570	14627	138,201,002	127,285,402	138,201,002	127,285,402	Florida	Walton	92	1
391575	14627	33,688,337	30,130,385	33,688,337	30,130,385	NA	NA	NA	NA
391604	14644	461,419,506	446,539,815	461,419,506	446,539,815	NA	NA	NA	NA
391620	14655	2,982,894	2,412,934	2,982,894	2,412,934	NA	NA	NA	NA
391625	14655	1,027,696	879,634	1,027,696	879,634	Florida	Levy	62	0
391634	14655	31,325,961	30,468,987	31,325,961	30,468,987	NA	NA	NA	NA
391636	14675	704,263	579,428	704,263	579,428	Rhode Island	Washington	86	1
391648	14682	67,286,958	61,390,381	67,286,958	61,390,381	Florida	Collier	40	0
391658	14700	323,632,682	300,558,337	323,632,682	300,558,337	South Carolina	Charleston	123	3
391661	14700	1,070,542	769,754	1,070,542	769,754	NA	NA	NA	NA
391664	14700	246,747	185,668	246,747	185,668	Florida	Broward	35	0
391678	14702	26,955,758	25,078,077	26,955,758	25,078,077	NA	NA	NA	NA
391721	14731	1,517,039	1,240,360	1,517,039	1,240,360	NA	NA	NA	NA
391731	14821	1,062	70	1,062	70	NA	NA	NA	NA
391754	14878	1,913	1,453	1,913	1,453	NA	NA	NA	NA
391755	14878	222	52	222	52	NA	NA	NA	NA
391763	14878	111	43	111	43	NA	NA	NA	NA
391768	14879	414,007,975	399,449,274	414,007,975	399,449,274	Massachusetts	Dukes	87	1
391785	14897	564,773	381,561	564,773	381,561	NA	NA	NA	NA
391809	14940	1,130,856	1,013,459	1,130,856	1,013,459	Florida	Brevard	106	2
391814	14940	3,145,111	2,736,635	3,145,111	2,736,635	Louisiana	Lafourche	119	3
391860	14961	22,004,865	21,281,357	22,004,865	21,281,357	Alabama	Baldwin	107	2

**North Carolina
Residential Flood**

Response to North Carolina General Statutes § 58-36-15 (d2) (1)

EventID	Year	GU_Loss_wDS	GR_Loss_wDS	GU_Loss_xDS	GR_Loss_xDS	LandfallState	LandfallCounty	WindSpeed	SS_Intensity
391875	14991	738,323,686	712,862,587	726,255,263	705,298,962	Florida	Flagler	116	3
391889	15014	1,290,288	983,837	1,290,288	983,837	Georgia	Liberty	46	0
391890	15014	263,272,479	238,754,026	263,272,479	238,754,026	NA	NA	NA	NA
391898	15014	158,852,138	151,024,659	158,852,138	151,024,659	North Carolina	Carteret	103	2
391909	15024	3,947	1,572	3,947	1,572	NA	NA	NA	NA
391938	15039	6,011,483	5,189,261	6,011,483	5,189,261	Massachusetts	Dukes	87	1
391960	15072	56,434	29,361	56,434	29,361	NA	NA	NA	NA
391966	15072	54,491	34,652	54,491	34,652	NA	NA	NA	NA
392020	15141	1,136,397	1,000,439	1,136,397	1,000,439	NA	NA	NA	NA
392050	15176	63,143,874	58,256,251	63,143,874	58,256,251	Florida	Sarasota	130	4
392084	15242	2,641,738	2,269,516	2,641,738	2,269,516	Florida	Walton	90	1
392089	15291	5,516,592	5,222,987	5,511,383	5,217,791	Florida	Brevard	57	0
392106	15297	15,702,792	14,154,094	15,702,792	14,154,094	North Carolina	Carteret	93	1
392116	15297	24,737,460	22,801,582	24,737,460	22,801,582	Georgia	Chatham	141	4
392123	15298	178,369,580	165,380,220	178,369,580	165,380,220	North Carolina	New Hanover	91	1
392150	15339	1,711,918	1,420,282	1,711,918	1,420,282	NA	NA	NA	NA
392155	15339	5,850	3,798	5,850	3,798	NA	NA	NA	NA
392166	15340	35,493,933	31,373,543	35,493,933	31,373,543	NA	NA	NA	NA
392190	15350	2,124,726	2,035,594	2,124,726	2,035,594	Florida	Miami-Dade	143	4
392205	15354	8,006,492	6,860,803	8,006,492	6,860,803	North Carolina	Dare	79	1
392224	15365	287,150	139,984	287,150	139,984	NA	NA	NA	NA
392247	15382	267,156	219,432	267,156	219,432	NA	NA	NA	NA
392272	15435	174,641	142,733	174,641	142,733	NA	NA	NA	NA
392282	15435	14,270,788	13,576,346	14,270,788	13,576,346	South Carolina	Beaufort	94	1
392285	15446	10,731	9,558	10,731	9,558	NA	NA	NA	NA
392305	15462	69,019,271	64,170,813	69,019,271	64,170,813	Florida	Miami-Dade	101	2
392306	15462	2,118,298	1,820,978	2,118,298	1,820,978	NA	NA	NA	NA
392311	15463	2,511,384,735	2,408,301,940	2,446,743,876	2,374,769,257	North Carolina	Pender	130	4
392318	15463	8,690	3,011	8,480	2,900	NA	NA	NA	NA
392340	15480	19,281,320	17,595,621	19,281,320	17,595,621	Florida	Brevard	57	0
392344	15480	33,165	20,372	33,165	20,372	Florida	Saint Johns	121	3
392345	15480	683,380,575	661,129,280	683,380,575	661,129,280	NA	NA	NA	NA
392346	15480	202,429	128,513	202,429	128,513	Massachusetts	Nantucket	76	1
392350	15497	209,354,710	195,869,926	209,354,710	195,869,926	NA	NA	NA	NA
392364	15497	317,264	217,404	317,264	217,404	North Carolina	Brunswick	57	0
392378	15546	26,182	19,175	26,182	19,175	Alabama	Baldwin	137	4
392402	15551	61,880	34,028	61,880	34,028	North Carolina	Hyde	75	1
392418	15557	285,229,821	269,179,032	285,229,821	269,179,032	North Carolina	Dare	141	4
392460	15572	513,797	328,750	513,797	328,750	NA	NA	NA	NA
392461	15572	41,727,340	40,592,428	41,727,340	40,592,428	Florida	Palm Beach	81	1
392477	15616	63,616,565	60,481,940	63,616,565	60,481,940	NA	NA	NA	NA
392501	15629	4,210,848	3,651,082	4,210,848	3,651,082	NA	NA	NA	NA
392502	15629	735,359	450,002	644,357	379,279	NA	NA	NA	NA
392504	15629	20,694,216	18,898,047	20,694,216	18,898,047	North Carolina	Carteret	122	3
392525	15632	734,228,430	713,134,855	734,228,430	713,134,855	NA	NA	NA	NA
392548	15643	353,767,420	326,670,295	330,957,045	307,690,982	NA	NA	NA	NA
392551	15643	90,474	70,289	90,474	70,289	Florida	Levy	46	0
392553	15643	4,707,374	3,727,391	4,707,374	3,727,391	NA	NA	NA	NA
392558	15643	70,309,617	64,083,021	69,098,125	62,936,012	NA	NA	NA	NA
392563	15643	19		18		NA	NA	NA	NA
392574	15678	68,565,820	60,577,886	68,565,820	60,577,886	NA	NA	NA	NA
392576	15701	1,714,779,095	1,584,425,027	1,677,438,541	1,552,469,551	NA	NA	NA	NA
392580	15701	28,300,084	25,018,992	28,300,084	25,018,992	NA	NA	NA	NA
392587	15701	9,385,353	8,159,087	9,170,935	7,953,828	Florida	Brevard	34	0
392621	15774	952,259,979	908,535,233	952,259,979	908,535,233	South Carolina	Charleston	108	2
392646	15792	11,795	8,183	11,310	7,793	North Carolina	Dare	52	0
392654	15792	3,508,909	2,985,737	3,508,909	2,985,737	Massachusetts	Barnstable	99	2
392671	15798	2,679	610	2,679	610	NA	NA	NA	NA
392672	15798	1,357,850	1,290,459	1,357,850	1,290,459	NA	NA	NA	NA
392679	15805	36,083,980	34,805,328	35,123,423	34,095,332	NA	NA	NA	NA
392692	15805	2,301,310	2,126,661	2,240,448	2,068,607	Mississippi	Jackson	98	2
392713	15818	22,136,764	19,230,257	21,415,069	18,544,881	Florida	Taylor	124	3
392716	15818	379,151,355	349,355,060	370,637,855	341,743,241	NA	NA	NA	NA

**North Carolina
Residential Flood**

Response to North Carolina General Statutes § 58-36-15 (d2) (1)

EventID	Year	GU_Loss_wDS	GR_Loss_wDS	GU_Loss_xDS	GR_Loss_xDS	LandfallState	LandfallCounty	WindSpeed	SS_Intensity
392717	15818	94,540	51,633	92,485	50,085	NA	NA	NA	NA
392720	15818	518,480	482,204	518,480	482,204	NA	NA	NA	NA
392730	15827	987,917	821,782	987,917	821,782	NA	NA	NA	NA
392742	15833	2,522,299,324	2,347,776,990	2,449,153,060	2,283,685,219	North Carolina	Pender	138	4
392783	15856	259,027	154,026	259,027	154,026	North Carolina	Dare	68	0
392787	15856	46,635	23,768	46,635	23,768	NA	NA	NA	NA
392810	15903	57,042,052	50,359,264	55,596,102	48,985,760	North Carolina	Brunswick	108	2
392837	15922	149,728,333	143,794,484	143,644,375	140,013,342	NA	NA	NA	NA
392855	15925	1,023,186	883,594	1,023,186	883,594	Florida	Collier	23	0
392872	15941	296,241,805	279,513,268	296,241,805	279,513,268	North Carolina	Carteret	94	1
392874	15941	136,131	96,022	136,131	96,022	NA	NA	NA	NA
392900	15946	11,674	7,486	11,674	7,486	NA	NA	NA	NA
392932	15951	10,652,609	9,505,436	10,652,609	9,505,436	North Carolina	Onslow	75	1
392936	15956	46,687	30,231	46,687	30,231	Florida	Monroe	67	0
392941	15956	17,476,667	15,455,230	16,714,536	14,725,584	Florida	Palm Beach	157	5
392980	15963	780,658,386	739,943,297	780,658,386	739,943,297	North Carolina	Onslow	133	4
392983	15963	1,231,749	972,374	1,210,812	954,067	NA	NA	NA	NA
393001	15968	208,116,647	193,204,553	208,116,647	193,204,553	NA	NA	NA	NA
393010	15972	114,623,413	111,139,940	113,443,504	110,299,162	Louisiana	Lafourche	81	1
393013	15972	10,913,452	9,849,460	10,913,452	9,849,460	Florida	Monroe	76	1
393030	15983	17,438	7,336	17,438	7,336	NA	NA	NA	NA
393036	15983	103,397,196	99,621,554	103,397,196	99,621,554	Florida	Monroe	94	1
393040	15997	402,687	289,639	402,687	289,639	Florida	Dixie	94	1
393046	15997	23,503	9,179	23,503	9,179	Florida	Nassau	92	1
393049	15997	98,964,076	89,276,451	98,964,076	89,276,451	North Carolina	Carteret	98	2
393069	16012	46,677	22,931	46,677	22,931	NA	NA	NA	NA
393074	16012	1,056,288	831,628	1,056,288	831,628	NA	NA	NA	NA
393090	16053	3,587	543	3,587	543	NA	NA	NA	NA
393122	16078	8,823	1,863	8,823	1,863	NA	NA	NA	NA
393139	16079	153,730,911	142,083,321	153,730,911	142,083,321	NA	NA	NA	NA
393164	16084	64,753	48,172	64,753	48,172	Georgia	Liberty	115	3
393170	16085	57,625,231	52,304,102	57,625,231	52,304,102	NA	NA	NA	NA
393195	16109	511,799	332,511	511,799	332,511	NA	NA	NA	NA
393227	16139	16,426,405	14,709,744	16,426,405	14,709,744	NA	NA	NA	NA
393231	16139	1,801,616	1,727,361	1,801,616	1,727,361	Florida	Walton	89	1
393232	16142	2,537,429	2,176,521	2,537,429	2,176,521	North Carolina	Carteret	88	1
393236	16142	2,763,009	2,004,834	2,763,009	2,004,834	NA	NA	NA	NA
393242	16142	10,748,556	9,407,204	10,748,556	9,407,204	Florida	Escambia	87	1
393245	16184	149,516,686	145,237,794	149,516,686	145,237,794	Georgia	McIntosh	97	2
393275	16195	366,088	260,244	366,088	260,244	Massachusetts	Dukes	97	2
393299	16201	39,760,234	36,174,121	39,760,234	36,174,121	North Carolina	Carteret	95	1
393301	16201	389,734,994	379,042,886	389,734,994	379,042,886	Florida	Monroe	57	0
393304	16210	32,231,691	29,310,711	32,231,691	29,310,711	North Carolina	Pender	96	2
393328	16213	5,314,189	5,002,569	5,314,189	5,002,569	Florida	Brevard	124	3
393332	16213	1,833,053	1,598,839	1,833,053	1,598,839	North Carolina	Hyde	117	3
393387	16247	31,196,260	28,327,078	31,196,260	28,327,078	North Carolina	Carteret	115	3
393388	16247	7,227,776	6,298,935	7,227,776	6,298,935	Florida	Monroe	49	0
393410	16306	4,746	4,277	4,746	4,277	Florida	Monroe	112	3
393436	16336	899,420,923	867,784,611	899,420,923	867,784,611	South Carolina	Georgetown	110	2
393441	16336	749,049,132	684,476,756	749,049,132	684,476,756	North Carolina	Brunswick	92	1
393455	16344	671,236,232	642,861,627	660,785,694	634,538,013	Florida	Broward	109	2
393456	16344	30,256,186	26,230,561	30,256,186	26,230,561	Florida	Broward	140	4
393468	16364	14,278,661	12,367,093	14,278,661	12,367,093	New Jersey	Cape May	102	2
393473	16364	1,060,375,464	977,705,298	1,051,111,323	969,106,256	North Carolina	Carteret	54	0
393480	16393	396	105	396	105	South Carolina	Beaufort	113	3
393486	16393	96,516,431	90,535,698	96,516,431	90,535,698	New York	Suffolk	103	2
393498	16436	56,040,197	51,504,861	56,040,197	51,504,861	North Carolina	Carteret	95	1
393507	16436	1,092,696	932,313	1,092,696	932,313	NA	NA	NA	NA
393517	16441	30,227,037	29,183,056	30,227,037	29,183,056	NA	NA	NA	NA
393521	16441	120,116	82,598	120,116	82,598	Florida	Brevard	108	2
393534	16464	5,267,196	4,624,298	5,267,196	4,624,298	North Carolina	Carteret	86	1
393539	16476	61,002	36,009	61,002	36,009	Florida	Levy	97	2
393542	16476	21,440,232	19,682,320	21,440,232	19,682,320	NA	NA	NA	NA

**North Carolina
Residential Flood**

Response to North Carolina General Statutes § 58-36-15 (d2) (1)

EventID	Year	GU_Loss_wDS	GR_Loss_wDS	GU_Loss_xDS	GR_Loss_xDS	LandfallState	LandfallCounty	WindSpeed	SS_Intensity
393583	16497	264,615	156,098	264,615	156,098	NA	NA	NA	NA
393594	16502	511,590,664	492,854,267	511,590,664	492,854,267	North Carolina	Carteret	136	4
393613	16513	2,079,318	1,856,900	2,079,318	1,856,900	Florida	Taylor	139	4
393620	16521	3,163,489	2,784,715	3,163,489	2,784,715	Florida	Wakulla	91	1
393637	16521	18,016	8,056	18,016	8,056	Rhode Island	Washington	127	3
393638	16530	619,107	542,918	619,107	542,918	NA	NA	NA	NA
393653	16530	5,377,470	4,697,314	5,377,470	4,697,314	NA	NA	NA	NA
393672	16577	357,482,703	331,983,713	357,482,703	331,983,713	North Carolina	Onslow	93	1
393722	16598	276,569,031	260,881,667	270,619,674	255,508,179	North Carolina	Dare	143	4
393744	16599	118,454	110,442	118,454	110,442	NA	NA	NA	NA
393774	16617	13,518,633	11,582,249	13,518,633	11,582,249	New York	Suffolk	122	3
393800	16661	41,596	26,082	41,596	26,082	NA	NA	NA	NA
393802	16661	610,027	531,786	601,073	523,091	Florida	Citrus	119	3
393804	16661	9,544,110	8,259,350	9,544,110	8,259,350	Florida	Escambia	96	2
393805	16661	151,482,715	142,094,927	150,998,315	141,620,293	NA	NA	NA	NA
393806	16661	103	14	103	14	NA	NA	NA	NA
393820	16674	849,583	748,542	849,388	748,398	NA	NA	NA	NA
393845	16676	64,319,348	60,238,662	64,319,348	60,238,662	North Carolina	Dare	82	1
393854	16676	3,579,977	2,927,001	3,579,977	2,927,001	NA	NA	NA	NA
393860	16677	71,484,536	69,551,237	71,484,536	69,551,237	Florida	Saint Lucie	102	2
393898	16694	401,340	306,237	401,340	306,237	NA	NA	NA	NA
393900	16694	8,321,746	7,089,387	8,321,746	7,089,387	NA	NA	NA	NA
393963	16751	799	38	799	38	New York	Suffolk	94	1
393968	16752	11,576,075	9,755,435	11,576,075	9,755,435	North Carolina	Carteret	115	3
393979	16752	75,974	69,225	75,974	69,225	NA	NA	NA	NA
393987	16765	1,900	164	1,900	164	NA	NA	NA	NA
393993	16772	266,039,287	257,161,243	263,300,305	255,304,199	Florida	Monroe	43	0
394010	16774	68,875,217	62,866,075	68,875,217	62,866,075	North Carolina	Dare	122	3
394024	16784	10,257,919	8,991,571	10,257,919	8,991,571	North Carolina	Carteret	109	2
394026	16784	157,151,347	148,241,976	157,151,347	148,241,976	South Carolina	Charleston	122	3
394032	16787	700,107,877	670,273,062	700,107,877	670,273,062	South Carolina	Beaufort	81	1
394045	16790	173,936	142,456	173,936	142,456	Louisiana	Vermilion	34	0
394081	16837	462,512,993	446,250,990	456,993,559	442,534,760	Florida	Franklin	118	3
394110	16860	24,114,529	21,574,747	24,114,529	21,574,747	North Carolina	Carteret	92	1
394112	16877	51,384	49,180	51,384	49,180	Florida	Franklin	118	3
394114	16877	78,904,331	71,193,179	78,904,331	71,193,179	South Carolina	Horry	36	0
394116	16877	1,548,449,857	1,487,139,496	1,508,830,591	1,463,719,891	North Carolina	New Hanover	116	3
394120	16877	12,065,076	11,786,354	11,667,022	11,506,135	NA	NA	NA	NA
394134	16897	290,502	196,565	290,502	196,565	Florida	Saint Lucie	102	2
394167	16908	25,119,008	23,110,867	25,119,008	23,110,867	North Carolina	Brunswick	75	1
394174	16908	2,712,667	2,500,883	2,712,667	2,500,883	South Carolina	Charleston	117	3
394181	16920	60,850,147	55,475,583	60,850,147	55,475,583	North Carolina	Dare	97	2
394206	16941	6,362,373	5,957,831	6,362,373	5,957,831	Florida	Martin	123	3
394226	16946	2,578	980	2,578	980	Florida	Walton	91	1
394241	16959	824,689	623,464	824,689	623,464	Massachusetts	Barnstable	100	2
394332	17075	75,692	37,025	75,692	37,025	NA	NA	NA	NA
394335	17075	7,645,338	6,970,146	7,645,338	6,970,146	NA	NA	NA	NA
394340	17081	220,435,828	206,534,362	220,435,828	206,534,362	Florida	Monroe	64	0
394358	17085	163,207,963	152,451,557	163,207,963	152,451,557	North Carolina	New Hanover	100	2
394379	17091	42		41		New York	Suffolk	109	2
394402	17118	43		43		New York	Suffolk	57	0
394405	17118	124		124		New York	Suffolk	108	2
394412	17121	1,639,865	1,189,454	1,639,865	1,189,454	NA	NA	NA	NA
394440	17141	8,536,519	7,378,491	8,536,519	7,378,491	North Carolina	Brunswick	82	1
394446	17141	573,991	428,085	573,991	428,085	NA	NA	NA	NA
394474	17145	36,439,695	33,852,289	36,439,695	33,852,289	Florida	Charlotte	69	0
394483	17148	5,616,775	4,598,382	5,616,775	4,598,382	Maine	Knox	88	1
394496	17156	26,872,549	24,038,635	26,872,549	24,038,635	NA	NA	NA	NA
394520	17168	70,861,985	66,371,624	69,457,500	65,055,723	North Carolina	Dare	125	3
394524	17172	1,686,499	1,262,579	1,686,499	1,262,579	NA	NA	NA	NA
394527	17172	57,348	26,423	57,348	26,423	NA	NA	NA	NA
394532	17172	2,357,787	2,109,684	2,357,787	2,109,684	Florida	Flagler	108	2
394537	17172	11,930,477	11,490,351	11,930,477	11,490,351	Florida	Saint Lucie	124	3

**North Carolina
Residential Flood**

Response to North Carolina General Statutes § 58-36-15 (d2) (1)

EventID	Year	GU_Loss_wDS	GR_Loss_wDS	GU_Loss_xDS	GR_Loss_xDS	LandfallState	LandfallCounty	WindSpeed	SS_Intensity
394564	17243	546,997,460	483,240,131	521,666,534	461,201,540	Florida	Monroe	120	3
394581	17253	813,549	648,242	813,549	648,242	North Carolina	Carteret	79	1
394583	17253	1,035,370	837,875	1,035,366	837,872	South Carolina	Beaufort	117	3
394588	17253	117,321,560	113,821,128	117,319,882	113,819,799	Texas	Brazoria	145	4
394596	17274	555,647	389,095	529,535	366,692	New York	Nassau	121	3
394624	17334	21,159,067	18,753,649	20,201,252	17,875,760	North Carolina	Brunswick	103	2
394665	17358	28,229,117	24,907,891	28,229,117	24,907,891	NA	NA	NA	NA
394734	17453	10,126	3,258	10,126	3,258	NA	NA	NA	NA
394737	17453	80,304,973	75,531,003	80,304,973	75,531,003	NA	NA	NA	NA
394780	17471	46,239	38,393	46,239	38,393	Florida	Monroe	100	2
394821	17528	184,268,816	172,954,416	184,268,816	172,954,416	South Carolina	Charleston	46	0
394854	17555	1,142,369	884,267	1,142,369	884,267	Florida	Franklin	80	1
394862	17603	222,443	182,267	222,443	182,267	Rhode Island	Washington	100	2
394876	17633	42,139	23,795	42,139	23,795	Florida	Monroe	108	2
394879	17633	443,415	310,503	443,415	310,503	NA	NA	NA	NA
394895	17638	179,246,362	169,640,330	179,246,362	169,640,330	North Carolina	Carteret	104	2
394907	17639	8,214,782	7,003,714	8,214,782	7,003,714	North Carolina	Brunswick	92	1
394909	17639	490,004,126	448,910,856	481,858,043	441,378,557	NA	NA	NA	NA
394912	17639	1,457	633	1,457	633	NA	NA	NA	NA
394938	17643	4,274	1,451	4,274	1,451	Louisiana	Terrebonne	74	1
394994	17726	67,435,955	63,387,240	67,435,955	63,387,240	Florida	Charlotte	129	3
394999	17730	1,470,449	1,290,528	1,470,449	1,290,528	NA	NA	NA	NA
395011	17730	219,649	197,180	219,649	197,180	Florida	Brevard	97	2
395073	17833	1,452,313,754	1,406,484,914	1,452,313,754	1,406,484,914	North Carolina	Pender	128	3
395087	17857	32,471,024	29,089,295	32,471,024	29,089,295	NA	NA	NA	NA
395095	17863	4,288,422,022	3,947,058,636	3,949,356,230	3,684,841,222	Louisiana	Terrebonne	124	3
395108	17863	6,262,057	5,708,176	6,262,057	5,708,176	NA	NA	NA	NA
395121	17908	1,987,887,092	1,916,766,134	1,935,959,657	1,898,049,371	Florida	Monroe	128	3
395124	17908	7,055,442	6,252,201	7,055,442	6,252,201	South Carolina	Charleston	105	2
395143	17960	33,612	17,809	33,612	17,809	NA	NA	NA	NA
395155	17960	36,664,504	32,472,165	36,664,504	32,472,165	South Carolina	Charleston	94	1
395158	17968	5,614,486	5,201,483	5,504,778	5,105,916	Florida	Collier	65	0
395159	17968	36,063,331	34,976,855	36,063,331	34,976,855	Florida	Franklin	112	3
395195	17990	1,073	428	1,073	428	NA	NA	NA	NA
395215	18006	1,761,761	1,444,747	1,761,761	1,444,747	North Carolina	Onslow	92	1
395230	18017	7,600,923	6,587,186	7,600,923	6,587,186	Florida	Gulf	94	1
395259	18041	209,935,479	202,527,057	206,386,351	199,978,217	NA	NA	NA	NA
395269	18042	597,278	536,276	597,278	536,276	NA	NA	NA	NA
395272	18042	4,814,298	4,479,896	4,814,298	4,479,896	Florida	Brevard	110	2
395279	18042	48	48	48	48	NA	NA	NA	NA
395302	18062	85,760,483	80,918,950	85,760,483	80,918,950	Florida	Broward	133	4
395322	18098	3,694,595	3,517,654	3,694,595	3,517,654	Louisiana	Plaquemines	163	5
395326	18098	1,024,271	838,861	1,024,271	838,861	South Carolina	Charleston	82	1
395333	18102	10,551	1,060	10,551	1,060	NA	NA	NA	NA
395337	18102	132,607,763	123,587,666	132,607,763	123,587,666	South Carolina	Georgetown	87	1
395344	18102	1,069,969	932,039	1,069,969	932,039	Alabama	Baldwin	87	1
395348	18104	4,140,573,098	3,824,528,692	3,876,932,606	3,592,117,859	North Carolina	Brunswick	97	2
395359	18104	29,697	13,385	29,697	13,385	NA	NA	NA	NA
395364	18113	5,481	4,150	5,481	4,150	NA	NA	NA	NA
395369	18113	2,007,458	1,809,425	2,007,458	1,809,425	Florida	Dixie	112	3
395392	18143	3,839,962	3,484,395	3,740,060	3,387,944	Florida	Martin	77	1
395407	18158	5,988,699	5,365,818	5,988,699	5,365,818	NA	NA	NA	NA
395438	18271	7,135,735	6,155,138	7,135,735	6,155,138	South Carolina	Charleston	114	3
395485	18321	120,479,772	112,785,876	120,479,772	112,785,876	Massachusetts	Dukes	90	1
395486	18321	15,829	4,787	15,829	4,787	South Carolina	Charleston	102	2
395508	18323	61,791	30,314	61,791	30,314	NA	NA	NA	NA
395509	18323	901,326	623,292	901,326	623,292	Massachusetts	Dukes	122	3
395511	18323	1,375,601	1,105,105	1,375,601	1,105,105	NA	NA	NA	NA
395544	18371	55,974	37,686	55,974	37,686	NA	NA	NA	NA
395552	18371	43,995,493	41,962,285	43,995,493	41,962,285	Louisiana	Lafourche	81	1
395592	18408	12,797,525	11,271,173	12,797,525	11,271,173	Florida	Monroe	57	0
395609	18418	166,854	146,049	166,854	146,049	Florida	Flagler	115	3
395618	18433	177,830	150,289	177,830	150,289	NA	NA	NA	NA

**North Carolina
Residential Flood**

Response to North Carolina General Statutes § 58-36-15 (d2) (1)

EventID	Year	GU_Loss_wDS	GR_Loss_wDS	GU_Loss_xDS	GR_Loss_xDS	LandfallState	LandfallCounty	WindSpeed	SS_Intensity
395628	18451	6,173,586	5,336,532	6,173,586	5,336,532	Florida	Monroe	81	1
395666	18463	99,503,478	91,353,382	99,503,478	91,353,382	North Carolina	New Hanover	83	1
395667	18463	10,164,291	9,419,210	10,164,291	9,419,210	NA	NA	NA	NA
395689	18522	59,937	36,070	59,937	36,070	Florida	Franklin	93	1
395723	18529	7,439,095	6,801,331	7,439,095	6,801,331	NA	NA	NA	NA
395734	18546	184,244,717	177,336,429	184,244,717	177,336,429	Florida	Brevard	62	0
395787	18560	30,196,842	29,435,072	30,196,842	29,435,072	Florida	Indian River	129	3
395790	18560	63,246	40,910	63,246	40,910	NA	NA	NA	NA
395826	18580	61,728,125	58,475,390	61,728,125	58,475,390	NA	NA	NA	NA
395853	18631	8,917,971	7,779,058	8,917,971	7,779,058	NA	NA	NA	NA
395860	18631	1,138,056,374	1,099,953,834	1,138,056,374	1,099,953,834	Florida	Monroe	38	0
395869	18639	4,153	3,305	4,153	3,305	NA	NA	NA	NA
395874	18649	6,632,358	5,435,057	6,632,358	5,435,057	Florida	Brevard	23	0
395882	18669	14,402,202	12,913,085	14,402,202	12,913,085	NA	NA	NA	NA
395895	18669	2,694,727,775	2,551,783,074	2,620,592,570	2,492,153,687	Florida	Palm Beach	136	4
395898	18672	40,678,751	36,532,447	40,678,751	36,532,447	North Carolina	Carteret	139	4
395899	18672	3,878,770	3,029,388	3,878,770	3,029,388	North Carolina	Hyde	82	1
395916	18678	205,711	132,748	201,609	129,445	Florida	Walton	111	3
395925	18678	954,744	892,138	954,744	892,138	Florida	Monroe	118	3
395948	18685	103,665,894	95,604,166	101,786,810	93,793,725	North Carolina	Dare	110	2
395968	18687	543,113,571	526,400,343	543,113,571	526,400,343	Florida	Brevard	65	0
395982	18720	9,215	201	9,215	201	NA	NA	NA	NA
396006	18777	514,223,253	495,672,567	514,223,253	495,672,567	North Carolina	Brunswick	112	3
396032	18781	28,711,748	26,493,850	28,711,748	26,493,850	NA	NA	NA	NA
396041	18817	12,295,674	10,784,211	12,295,674	10,784,211	Florida	Brevard	111	3
396048	18817	147,386,929	140,281,803	147,386,929	140,281,803	South Carolina	Charleston	104	2
396075	18834	1,241,644	1,092,046	1,241,644	1,092,046	NA	NA	NA	NA
396096	18853	1,089,773	986,021	1,089,773	986,021	NA	NA	NA	NA
396119	18859	285,379,052	274,564,722	276,001,715	267,703,277	Florida	Palm Beach	77	1
396125	18859	2,657,827,930	2,473,102,758	2,574,205,108	2,397,382,857	North Carolina	Brunswick	87	1
396126	18859	278,899,752	263,037,591	269,569,021	254,853,769	NA	NA	NA	NA
396140	18868	82,730,189	74,882,812	82,730,189	74,882,812	South Carolina	Horry	79	1
396141	18868	1,012,052,372	958,106,888	1,012,052,372	958,106,888	North Carolina	Pender	94	1
396147	18868	50,758,532	46,848,384	50,758,532	46,848,384	NA	NA	NA	NA
396164	18875	469,268,690	452,472,092	469,268,690	452,472,092	Florida	Okaloosa	111	3
396175	18889	2,413,653	2,205,123	2,413,653	2,205,123	Florida	Palm Beach	81	1
396201	18927	697,002	624,720	697,002	624,720	New York	Suffolk	125	3
396213	18942	452,844	351,832	452,425	351,475	Virginia	Northampton	125	3
396217	18942	564,799	437,805	564,799	437,805	NA	NA	NA	NA
396237	18945	5,795,684	5,011,266	5,725,072	4,943,174	Florida	Saint Johns	113	3
396241	18961	3,109,649	2,782,226	3,109,649	2,782,226	Florida	Escambia	83	1
396248	18961	96,984	72,647	96,984	72,647	NA	NA	NA	NA
396250	18961	674	5	674	5	Maine	Knox	58	0
396256	18964	16,556	12,530	16,556	12,530	Florida	Walton	91	1
396272	18971	2,562,149	2,167,652	2,562,149	2,167,652	Florida	Franklin	79	1
396276	18971	7,093,012	6,027,882	7,093,012	6,027,882	Florida	Monroe	110	2
396279	18971	95,688,456	92,559,822	95,688,456	92,559,822	NA	NA	NA	NA
396290	18975	308,634	239,980	308,634	239,980	Florida	Broward	91	1
396301	18975	42,750	36,684	42,750	36,684	Florida	Monroe	107	2
396304	18975	586,407,319	542,329,567	586,407,319	542,329,567	North Carolina	Onslow	89	1
396318	18988	5,753,695	5,263,939	5,753,695	5,263,939	Georgia	Chatham	93	1
396324	18998	6,719,717	5,598,762	6,719,717	5,598,762	NA	NA	NA	NA
396333	18998	1,097,402	967,986	1,097,402	967,986	Florida	Gulf	93	1
396341	19001	30,733,925	27,462,061	30,733,925	27,462,061	NA	NA	NA	NA
396349	19001	4,227	1,358	4,227	1,358	New Jersey	Monmouth	91	1
396352	19001	5,213,338	5,094,512	5,213,338	5,094,512	NA	NA	NA	NA
396357	19001	33,949,088	30,703,056	33,949,088	30,703,056	New York	Suffolk	98	2
396373	19044	16,002	8,165	16,002	8,165	North Carolina	Hyde	58	0
396389	19058	296,343	233,894	296,343	233,894	NA	NA	NA	NA
396403	19058	3,516,127	3,123,747	3,516,127	3,123,747	NA	NA	NA	NA
396417	19063	1,416,827	1,229,486	1,416,827	1,229,486	Florida	Indian River	40	0
396419	19063	41,251,880	37,789,935	41,251,880	37,789,935	NA	NA	NA	NA
396425	19099	691,939	557,946	691,939	557,946	Florida	Taylor	81	1

**North Carolina
Residential Flood**

Response to North Carolina General Statutes § 58-36-15 (d2) (1)

EventID	Year	GU_Loss_wDS	GR_Loss_wDS	GU_Loss_xDS	GR_Loss_xDS	LandfallState	LandfallCounty	WindSpeed	SS_Intensity
396447	19107	65,384,466	64,320,930	65,384,466	64,320,930	NA	NA	NA	NA
396468	19114	1,491,441,677	1,458,073,024	1,491,441,677	1,458,073,024	North Carolina	Brunswick	139	4
396473	19138	777,209,139	709,185,347	747,713,234	683,578,502	Florida	Nassau	75	1
396475	19138	370,900,112	341,915,803	356,430,627	328,965,489	NA	NA	NA	NA
396479	19138	4,713,327	4,469,668	4,591,552	4,357,909	Florida	Brevard	138	4
396485	19143	30,853,954	28,966,137	30,853,954	28,966,137	South Carolina	Charleston	109	2
396523	19190	1,546,154	1,201,701	1,546,154	1,201,701	Florida	Bay	98	2
396542	19191	9,196	4,168	9,196	4,168	Florida	Volusia	35	0
396545	19193	76,864,331	72,325,694	76,864,331	72,325,694	Florida	Pinellas	80	1
396564	19211	203,663	178,273	203,663	178,273	NA	NA	NA	NA
396594	19214	22,688,361	21,723,750	22,688,361	21,723,750	NA	NA	NA	NA
396623	19262	1,542,248	1,348,258	1,542,248	1,348,258	NA	NA	NA	NA
396641	19276	7,137,438	6,368,508	7,137,438	6,368,508	NA	NA	NA	NA
396683	19318	19,457,499	17,807,041	19,354,105	17,708,650	New York	Suffolk	100	2
396707	19337	15,478,169	13,968,790	15,478,169	13,968,790	New York	Suffolk	97	2
396722	19351	58,815,805	54,369,417	58,815,805	54,369,417	North Carolina	Onslow	124	3
396733	19387	146,356,504	138,998,436	146,356,504	138,998,436	North Carolina	Dare	131	4
396734	19387	838,607,344	806,621,713	824,632,719	797,815,938	NA	NA	NA	NA
396735	19387	458,410,070	436,215,700	458,410,070	436,215,700	North Carolina	Carteret	128	3
396737	19387	80	0	80	0	South Carolina	Beaufort	104	2
396750	19394	18,317,136	16,225,659	18,317,136	16,225,659	Florida	Sarasota	88	1
396752	19394	167,489,852	158,144,491	167,489,852	158,144,491	Florida	Walton	116	3
396754	19394	30,307,428	27,306,997	30,307,428	27,306,997	NA	NA	NA	NA
396760	19394	2,943,867	2,674,557	2,943,867	2,674,557	NA	NA	NA	NA
396767	19425	1,191,114	1,033,758	1,191,114	1,033,758	Massachusetts	Dukes	95	1
396787	19448	9,797,284	8,597,309	9,797,284	8,597,309	Florida	Walton	91	1
396789	19448	1,230,131	996,832	1,230,131	996,832	NA	NA	NA	NA
396802	19457	71,758,291	64,573,253	69,912,968	62,805,323	Florida	Monroe	165	5
396809	19457	1,585,525,029	1,528,812,428	1,541,825,740	1,506,176,894	North Carolina	Brunswick	159	5
396868	19493	2,716,317,214	2,536,339,899	2,572,872,120	2,439,202,056	NA	NA	NA	NA
396872	19500	453,381,294	433,128,440	453,381,294	433,128,440	North Carolina	Carteret	127	3
396879	19500	1,073,931	1,035,071	1,073,931	1,035,071	Georgia	Chatham	86	1
396913	19522	3,340,485	3,041,623	3,340,485	3,041,623	New York	Suffolk	91	1
396933	19537	1,841,859	1,586,253	1,841,859	1,586,253	NA	NA	NA	NA
396936	19537	79	2	79	2	Florida	Duval	82	1
396944	19537	7,017,545	6,655,608	7,017,545	6,655,608	Alabama	Baldwin	161	5
396956	19538	200,645	156,502	200,645	156,502	NA	NA	NA	NA
397000	19581	6,396,539	5,570,590	6,396,539	5,570,590	Texas	Matagorda	124	3
397006	19581	35,981,080	32,690,732	35,981,080	32,690,732	Florida	Bay	86	1
397007	19581	20	20	20	20	NA	NA	NA	NA
397011	19601	66,971,686	62,329,392	66,970,739	62,328,644	North Carolina	Dare	90	1
397020	19611	84,610,385	77,152,405	84,610,385	77,152,405	New York	Suffolk	105	2
397023	19611	1,538	804	1,538	804	NA	NA	NA	NA
397059	19659	1,280,075,394	1,206,145,078	1,280,075,394	1,206,145,078	Florida	Brevard	63	0
397065	19666	197,691,388	186,890,086	181,500,382	176,378,456	Florida	Miami-Dade	127	3
397068	19666	11,889,545,031	10,973,637,003	10,128,875,855	9,384,984,259	South Carolina	Beaufort	111	3
397082	19669	6,199	2,285	6,199	2,285	Florida	Levy	80	1
397092	19673	146,946	96,552	146,946	96,552	Florida	Monroe	40	0
397116	19676	57,208,256	55,079,653	57,208,256	55,079,653	South Carolina	Beaufort	100	2
397122	19684	527,043	461,595	527,043	461,595	North Carolina	Carteret	69	0
397129	19684	25,586,298	22,650,080	25,190,813	22,266,734	North Carolina	Hyde	128	3
397151	19697	87	2	87	2	New York	Nassau	97	2
397172	19708	651,399,546	598,017,326	651,399,546	598,017,326	Florida	Monroe	58	0
397176	19708	2,995,998	2,667,064	2,995,998	2,667,064	Florida	Duval	111	3
397190	19751	1,211,991	1,025,639	1,211,991	1,025,639	NA	NA	NA	NA
397215	19755	80,404,856	73,316,094	80,404,856	73,316,094	South Carolina	Charleston	106	2
397233	19791	52,229,600	50,243,676	52,229,600	50,243,676	NA	NA	NA	NA
397242	19796	140,359	120,058	140,359	120,058	NA	NA	NA	NA
397280	19811	320,556,907	303,937,856	320,556,907	303,937,856	Florida	Volusia	69	0
397299	19829	9,993,301	9,138,356	9,993,301	9,138,356	NA	NA	NA	NA
397310	19829	170,310	114,053	170,310	114,053	NA	NA	NA	NA
397346	19847	154,927,350	147,355,866	154,927,350	147,355,866	North Carolina	Onslow	91	1
397348	19847	222,372,162	216,066,667	222,372,162	216,066,667	NA	NA	NA	NA

**North Carolina
Residential Flood**

Response to North Carolina General Statutes § 58-36-15 (d2) (1)

EventID	Year	GU_Loss_wDS	GR_Loss_wDS	GU_Loss_xDS	GR_Loss_xDS	LandfallState	LandfallCounty	WindSpeed	SS_Intensity
397362	19874	294,242,983	278,910,587	294,242,983	278,910,587	North Carolina	Hyde	123	3
397373	19880	30,863,337	27,468,682	30,863,337	27,468,682	Florida	Indian River	135	4
397382	19880	1,861,403	1,666,111	1,861,403	1,666,111	NA	NA	NA	NA
397392	19895	34,361,395	32,225,679	34,361,395	32,225,679	Florida	Palm Beach	134	4
397398	19895	245,694,583	230,351,596	245,694,583	230,351,596	North Carolina	Onslow	87	1
397403	19914	130,917	115,628	130,917	115,628	Florida	Taylor	125	3
397413	19914	8,766,479	8,424,445	8,766,479	8,424,445	Florida	Flagler	52	0
397419	19914	5,508	2,496	5,508	2,496	Florida	Monroe	69	0
397427	19929	1,341,238	1,084,681	1,341,238	1,084,681	NA	NA	NA	NA
397428	19953	37,864,874	36,886,427	37,864,874	36,886,427	Florida	Escambia	88	1
397455	20005	6,131,551	5,585,356	6,131,551	5,585,356	North Carolina	Onslow	81	1
397490	20012	1,973	1,301	1,973	1,301	Florida	Duval	99	2
397492	20020	15,990,228	15,450,327	15,990,228	15,450,327	NA	NA	NA	NA
397493	20020	105,250	94,530	105,250	94,530	NA	NA	NA	NA
397511	20022	155,485,504	147,128,869	141,153,490	137,327,030	Florida	Palm Beach	124	3
397519	20027	419,820	301,849	419,820	301,849	Florida	Martin	94	1
397522	20027	216,946,714	209,777,852	216,946,714	209,777,852	South Carolina	Beaufort	102	2
397538	20052	321,793	248,495	321,793	248,495	NA	NA	NA	NA
397544	20052	115,295,081	107,722,305	115,295,081	107,722,305	North Carolina	Onslow	115	3
397545	20052	29,732	11,995	29,732	11,995	NA	NA	NA	NA
397550	20071	7,540,555	7,069,768	7,540,555	7,069,768	Florida	Taylor	78	1
397554	20071	4,744,921	3,906,472	4,744,921	3,906,472	NA	NA	NA	NA
397575	20077	2,161,240	1,820,691	2,161,240	1,820,691	NA	NA	NA	NA
397593	20135	255,525,004	239,918,338	228,807,767	216,149,042	North Carolina	Hyde	127	3
397594	20135	45,031	29,239	41,165	26,112	Florida	Wakulla	80	1
397599	20145	165,199,185	154,865,063	165,199,185	154,865,063	North Carolina	Carteret	141	4
397610	20195	786,583	666,827	786,583	666,827	NA	NA	NA	NA
397616	20195	2,991,355	2,655,665	2,991,355	2,655,665	NA	NA	NA	NA
397648	20225	65,070,103	63,161,916	63,971,542	62,464,169	Florida	Miami-Dade	148	4
397662	20245	127,739,114	118,013,637	127,739,114	118,013,637	North Carolina	Carteret	88	1
397678	20251	1,723,023,767	1,626,568,523	1,723,023,767	1,626,568,523	North Carolina	Brunswick	110	2
397691	20255	766,130	625,204	766,130	625,204	Georgia	Glynn	122	3
397692	20255	14,991,483	13,187,386	14,972,156	13,169,858	Florida	Duval	110	2
397717	20275	109,738,456	102,542,451	109,738,456	102,542,451	Florida	Monroe	46	0
397741	20298	1,559,527	1,391,872	1,559,527	1,391,872	NA	NA	NA	NA
397749	20298	1,470,332	1,160,286	1,470,332	1,160,286	NA	NA	NA	NA
397773	20305	2,789,935	2,194,489	2,789,935	2,194,489	NA	NA	NA	NA
397777	20305	7,438,595	6,044,247	7,438,595	6,044,247	NA	NA	NA	NA
397787	20307	568,761,052	551,679,159	568,761,052	551,679,159	Rhode Island	Washington	75	1
397790	20307	5,762,609	4,912,673	5,762,609	4,912,673	Florida	Monroe	114	3
397793	20307	787,995,884	756,288,581	779,572,559	750,384,515	Florida	Bay	87	1
397797	20324	11,169	4,659	11,169	4,659	New York	Suffolk	96	2
397826	20345	2,353,833	1,645,986	2,353,833	1,645,986	NA	NA	NA	NA
397827	20345	15,250	5,824	15,250	5,824	NA	NA	NA	NA
397829	20345	100,827,492	93,291,230	100,827,492	93,291,230	NA	NA	NA	NA
397836	20347	61,003,769	56,249,131	61,003,769	56,249,131	Florida	Monroe	64	0
397837	20347	259,494,784	246,526,410	259,494,784	246,526,410	North Carolina	Onslow	105	2
397855	20367	251,082	207,579	244,660	201,674	Florida	Monroe	132	4
397862	20369	41,732	16,705	41,732	16,705	Florida	Monroe	104	2
397884	20384	55,735	31,537	55,735	31,537	New York	Nassau	97	2
397897	20389	2,033,374	1,728,916	2,033,374	1,728,916	Florida	Volusia	116	3
397899	20398	2,437,457	2,045,601	2,437,457	2,045,601	Florida	Taylor	115	3
397911	20420	5,621,926	4,826,877	5,621,926	4,826,877	North Carolina	Carteret	96	2
397922	20420	129,982	91,812	129,982	91,812	North Carolina	Dare	67	0
397936	20421	114,396,130	104,874,274	114,396,130	104,874,274	Florida	Collier	46	0
397938	20422	18,107,284	16,185,457	18,107,284	16,185,457	North Carolina	Onslow	83	1
397976	20426	26,258	16,442	26,258	16,442	Massachusetts	Nantucket	89	1
398015	20498	10,089,411	8,748,456	10,089,411	8,748,456	Florida	Volusia	137	4
398069	20538	1,795,929,475	1,685,876,334	1,739,502,865	1,645,243,494	South Carolina	Charleston	101	2
398082	20541	509,367,325	492,485,613	509,367,325	492,485,613	South Carolina	Charleston	92	1
398102	20581	171,098,503	161,945,784	171,098,503	161,945,784	Florida	Monroe	104	2
398105	20581	62,128	37,361	62,128	37,361	New York	Suffolk	96	2
398107	20581	825,110	676,866	825,110	676,866	NA	NA	NA	NA

**North Carolina
Residential Flood**

Response to North Carolina General Statutes § 58-36-15 (d2) (1)

EventID	Year	GU_Loss_wDS	GR_Loss_wDS	GU_Loss_xDS	GR_Loss_xDS	LandfallState	LandfallCounty	WindSpeed	SS_Intensity
398124	20584	9,959,786	9,036,595	9,959,786	9,036,595	NA	NA	NA	NA
398127	20591	9,565,479	8,337,208	9,565,479	8,337,208	Louisiana	Lafourche	82	1
398137	20591	322,511,298	298,838,179	322,511,298	298,838,179	North Carolina	New Hanover	102	2
398142	20599	724,744	631,174	724,744	631,174	Florida	Brevard	63	0
398143	20599	953	620	953	620	Georgia	Camden	85	1
398145	20599	26,282	14,435	26,282	14,435	Rhode Island	Washington	96	2
398149	20599	1,070,189,754	1,036,730,987	1,070,189,754	1,036,730,987	North Carolina	Brunswick	99	2
398151	20599	36,886,318	34,202,339	36,886,318	34,202,339	NA	NA	NA	NA
398201	20659	384,590,249	370,038,173	384,590,249	370,038,173	Florida	Brevard	76	1
398205	20659	4,472,575	3,870,595	4,472,575	3,870,595	North Carolina	Onslow	85	1
398237	20698	840,514,560	811,540,660	831,383,114	805,441,538	NA	NA	NA	NA
398248	20717	61,993,774	57,241,310	61,993,774	57,241,310	NA	NA	NA	NA
398251	20717	4,685,416	3,961,822	4,685,416	3,961,822	NA	NA	NA	NA
398256	20717	102,033,295	96,279,575	102,033,295	96,279,575	North Carolina	New Hanover	97	2
398263	20718	35,216	26,337	35,216	26,337	Florida	Miami-Dade	143	4
398267	20718	37,249	25,495	37,249	25,495	NA	NA	NA	NA
398291	20724	188,474,153	171,029,993	188,474,153	171,029,993	South Carolina	Georgetown	102	2
398300	20724	107,346,444	99,134,222	107,346,444	99,134,222	Florida	Palm Beach	124	3
398317	20734	2,291,719,076	2,091,865,102	2,155,360,528	1,977,246,850	South Carolina	Charleston	141	4
398330	20743	2,377	948	2,377	948	Florida	Saint Johns	127	3
398361	20778	3,662,910	3,124,163	3,662,910	3,124,163	NA	NA	NA	NA
398373	20796	52,330	39,817	52,330	39,817	NA	NA	NA	NA
398400	20852	977,795	795,326	977,795	795,326	NA	NA	NA	NA
398405	20862	415,078	304,580	415,078	304,580	NA	NA	NA	NA
398410	20862	51,425,420	46,243,936	48,319,157	43,304,940	Florida	Palm Beach	144	4
398424	20868	814,884,616	775,295,512	801,183,144	763,262,229	North Carolina	Brunswick	129	3
398431	20876	172,937,995	168,756,906	172,937,995	168,756,906	NA	NA	NA	NA
398458	20918	15,426,617	13,436,770	15,426,617	13,436,770	NA	NA	NA	NA
398494	20950	5,331,482	4,692,239	5,331,482	4,692,239	South Carolina	Charleston	126	3
398552	20997	53,058,207	47,369,348	53,058,207	47,369,348	South Carolina	Charleston	109	2
398556	20997	3,934,644	3,568,105	3,934,644	3,568,105	NA	NA	NA	NA
398577	21034	57,183,154	53,521,647	57,183,154	53,521,647	South Carolina	Charleston	128	3
398595	21037	72,695,936	68,957,990	72,695,936	68,957,990	NA	NA	NA	NA
398603	21037	39,166	36,671	39,166	36,671	Rhode Island	Newport	103	2
398610	21037	3,716,373	3,208,547	3,716,373	3,208,547	Florida	Pinellas	97	2
398616	21041	4,197,547,025	4,036,973,835	4,079,752,288	3,983,040,561	North Carolina	Brunswick	128	3
398618	21041	29,951	27,295	29,197	26,568	Georgia	Chatham	116	3
398682	21085	3,375,097	3,167,946	2,897,633	2,700,944	NA	NA	NA	NA
398686	21085	2,148,868,263	1,944,979,063	1,807,605,543	1,721,644,858	South Carolina	Charleston	101	2
398688	21085	6,099,040	5,374,334	6,099,040	5,374,334	NA	NA	NA	NA
398692	21085	376,275,211	344,707,878	318,511,520	309,414,902	NA	NA	NA	NA
398695	21090	1,640,648	1,435,898	1,640,648	1,435,898	Maine	York	103	2
398746	21170	1,380,538,961	1,286,905,927	1,362,289,033	1,270,365,759	South Carolina	Horry	99	2
398748	21170	34,278,426	33,057,647	34,278,426	33,057,647	NA	NA	NA	NA
398766	21182	2,225,305	1,895,669	2,225,305	1,895,669	South Carolina	Horry	77	1
398770	21182	136,190	113,296	136,190	113,296	NA	NA	NA	NA
398774	21185	40,341,730	38,881,328	40,341,730	38,881,328	Florida	Miami-Dade	76	1
398813	21238	353,464,191	339,153,350	353,464,191	339,153,350	Florida	Monroe	125	3
398824	21238	2,395,606	1,763,132	2,395,606	1,763,132	NA	NA	NA	NA
398840	21259	454,062	391,875	454,062	391,875	NA	NA	NA	NA
398841	21259	6,565	1,050	6,565	1,050	North Carolina	Hyde	40	0
398854	21292	8,606	5,880	8,606	5,880	Florida	Miami-Dade	34	0
398871	21296	870,649,319	829,732,006	868,400,266	827,534,476	North Carolina	Carteret	125	3
398883	21301	12,292	528	12,292	528	NA	NA	NA	NA
398892	21302	316,361	272,984	316,361	272,984	NA	NA	NA	NA
398905	21302	996,887	752,628	996,887	752,628	Rhode Island	Newport	85	1
398911	21306	211,672,083	205,146,046	211,672,083	205,146,046	South Carolina	Charleston	92	1
398922	21325	66,443	43,765	66,443	43,765	NA	NA	NA	NA
398924	21325	52,876,653	48,767,343	52,876,653	48,767,343	Florida	Brevard	109	2
398927	21325	1,933	466	1,933	466	Georgia	Chatham	104	2
398928	21325	48,770,763	44,708,128	48,770,763	44,708,128	NA	NA	NA	NA
398947	21342	1,038,114,706	983,169,525	1,038,114,706	983,169,525	North Carolina	Onslow	102	2
398953	21342	12,365,510	10,684,546	12,365,510	10,684,546	NA	NA	NA	NA

**North Carolina
Residential Flood**

Response to North Carolina General Statutes § 58-36-15 (d2) (1)

EventID	Year	GU_Loss_wDS	GR_Loss_wDS	GU_Loss_xDS	GR_Loss_xDS	LandfallState	LandfallCounty	WindSpeed	SS_Intensity
399890	22192	1,470	221	1,470	221	NA	NA	NA	NA
399908	22217	29,232,953	26,406,172	29,232,953	26,406,172	North Carolina	Onslow	93	1
399927	22247	21,675,540	21,310,197	21,675,540	21,310,197	NA	NA	NA	NA
399953	22283	286,520,535	269,559,506	281,847,870	265,360,978	North Carolina	Brunswick	104	2
399964	22283	56,708,601	51,120,813	56,708,601	51,120,813	NA	NA	NA	NA
399969	22289	9,156	3,002	9,156	3,002	New York	Queens	93	1
399990	22295	289,598	192,384	289,598	192,384	NA	NA	NA	NA
399992	22300	70,084	39,324	70,084	39,324	NA	NA	NA	NA
399999	22300	22,078	17,632	22,078	17,632	NA	NA	NA	NA
400014	22308	17,633,317	16,787,416	17,633,317	16,787,416	NA	NA	NA	NA
400024	22323	1,584,269	1,372,600	1,584,269	1,372,600	Florida	Hernando	62	0
400038	22325	524,077	458,980	524,077	458,980	North Carolina	Onslow	82	1
400042	22325	306,772,540	296,352,953	306,772,540	296,352,953	North Carolina	Brunswick	100	2
400051	22326	30,552,881	27,010,752	30,552,881	27,010,752	NA	NA	NA	NA
400059	22326	12,712,222	10,837,198	12,711,052	10,836,370	South Carolina	Charleston	127	3
400066	22385	91	16	91	16	Florida	Monroe	79	1
400073	22402	1,366,624	1,346,928	1,366,624	1,346,928	Georgia	McIntosh	93	1
400082	22402	14,898,096	14,423,438	14,898,096	14,423,438	NA	NA	NA	NA
400085	22420	255,485,442	247,734,407	255,485,442	247,734,407	Florida	Saint Lucie	102	2
400088	22420	52		52		NA	NA	NA	NA
400091	22420	422,893	320,993	422,893	320,993	Florida	Brevard	96	2
400109	22429	8,107,767	7,547,059	8,107,767	7,547,059	South Carolina	Beaufort	94	1
400114	22429	775,922	593,618	775,922	593,618	NA	NA	NA	NA
400117	22441	7,354,620	6,619,821	7,354,620	6,619,821	Florida	Hernando	64	0
400122	22441	25		25		NA	NA	NA	NA
400147	22443	75,620	64,179	75,620	64,179	NA	NA	NA	NA
400157	22445	4,369,673	3,791,910	4,369,673	3,791,910	Florida	Gulf	83	1
400169	22472	7,473,168	7,143,910	7,473,168	7,143,910	Florida	Okaloosa	82	1
400177	22472	1,443,307	1,264,711	1,443,307	1,264,711	NA	NA	NA	NA
400188	22474	9,234,202	8,563,923	9,234,202	8,563,923	New York	Suffolk	97	2
400238	22511	792,969,855	737,261,318	773,465,451	722,919,723	South Carolina	Georgetown	103	2
400242	22511	897,538,491	819,693,157	871,684,543	795,554,985	North Carolina	Hyde	80	1
400252	22511	248,152	196,553	248,152	196,553	NA	NA	NA	NA
400268	22539	23,588,602	21,179,467	23,588,602	21,179,467	Florida	Monroe	70	0
400276	22539	27,424,016	24,241,144	27,424,016	24,241,144	NA	NA	NA	NA
400281	22545	434,885,002	421,209,782	434,885,002	421,209,782	South Carolina	Beaufort	106	2
400283	22545	217,849	202,588	217,849	202,588	NA	NA	NA	NA
400301	22619	587,598	437,374	565,414	417,949	NA	NA	NA	NA
400309	22619	28,555,745	27,128,050	28,555,745	27,128,050	Georgia	Liberty	81	1
400324	22672	2,158,147,526	2,026,799,504	2,156,171,790	2,025,068,113	North Carolina	Pender	110	2
400325	22672	333,514,662	310,165,829	333,514,662	310,165,829	North Carolina	Brunswick	97	2
400331	22672	10,420,650	9,864,050	10,420,650	9,864,050	Georgia	Glynn	97	2
400350	22681	18,722	10,521	18,722	10,521	NA	NA	NA	NA
400356	22681	2,607,548	1,980,069	2,607,548	1,980,069	Rhode Island	Washington	70	0
400366	22684	358,138,819	332,643,897	358,138,819	332,643,897	South Carolina	Charleston	105	2
400379	22713	83,608	66,440	83,608	66,440	Florida	Franklin	88	1
400389	22713	54,142,579	51,680,686	54,142,579	51,680,686	South Carolina	Charleston	114	3
400394	22721	8,451,935	7,524,349	8,451,935	7,524,349	NA	NA	NA	NA
400414	22726	21,210,205	19,721,829	21,210,205	19,721,829	NA	NA	NA	NA
400422	22745	6,085,916	5,450,261	6,085,916	5,450,261	NA	NA	NA	NA
400426	22753	1,587,657	1,110,766	1,587,657	1,110,766	NA	NA	NA	NA
400467	22783	31,986,529	31,102,724	31,979,909	31,096,503	Alabama	Baldwin	136	4
400477	22788	617,599,376	591,678,611	617,599,376	591,678,611	Florida	Dixie	148	4
400497	22794	1,700,481	1,222,489	1,700,481	1,222,489	New York	Suffolk	92	1
400512	22805	1,814	822	1,814	822	NA	NA	NA	NA
400529	22824	201,305	131,959	201,305	131,959	Rhode Island	Newport	85	1
400538	22824	2,068,741	1,593,249	2,068,741	1,593,249	NA	NA	NA	NA
400548	22833	583,488	530,479	583,488	530,479	Florida	Franklin	69	0
400555	22833	590,399	509,317	590,399	509,317	NA	NA	NA	NA
400561	22833	262,726	202,461	262,726	202,461	Georgia	Chatham	125	3
400562	22834	13,119,730	11,700,810	13,119,730	11,700,810	Florida	Palm Beach	58	0
400608	22851	28,986	13,648	28,986	13,648	NA	NA	NA	NA
400655	22885	790,508	602,324	790,508	602,324	NA	NA	NA	NA

**North Carolina
Residential Flood**

Response to North Carolina General Statutes § 58-36-15 (d2) (1)

EventID	Year	GU_Loss_wDS	GR_Loss_wDS	GU_Loss_xDS	GR_Loss_xDS	LandfallState	LandfallCounty	WindSpeed	SS_Intensity
400681	22928	9,629,702	8,487,125	9,629,702	8,487,125	NA	NA	NA	NA
400727	23023	2,238,967	1,805,370	2,238,967	1,805,370	North Carolina	Dare	97	2
400729	23023	277,270,418	258,722,017	277,270,418	258,722,017	North Carolina	Carteret	114	3
400738	23028	80,600,132	73,734,382	80,600,132	73,734,382	Florida	Saint Johns	79	1
400740	23028	44,177,899	39,905,834	44,177,899	39,905,834	North Carolina	Dare	111	3
400769	23049	973,324	868,409	973,324	868,409	NA	NA	NA	NA
400770	23049	55,008,468	53,190,202	55,008,468	53,190,202	NA	NA	NA	NA
400779	23057	8,834,367	8,304,998	8,834,367	8,304,998	Florida	Levy	66	0
400784	23057	625,731,783	607,604,318	622,585,443	605,669,942	NA	NA	NA	NA
400795	23075	7,361	1,380	7,361	1,380	NA	NA	NA	NA
400808	23081	3,242,310	3,116,553	3,242,310	3,116,553	NA	NA	NA	NA
400812	23081	57,059,921	53,330,796	57,059,921	53,330,796	Florida	Monroe	124	3
400822	23087	17,370	9,333	17,370	9,333	Rhode Island	Washington	104	2
400827	23087	405,197,045	378,087,577	405,197,045	378,087,577	North Carolina	Carteret	101	2
400830	23087	390,718,176	362,874,231	390,718,176	362,874,231	Florida	Brevard	96	2
400834	23087	34,991,728	32,320,167	34,991,728	32,320,167	NA	NA	NA	NA
400846	23103	315,692,309	307,297,079	315,692,309	307,297,079	NA	NA	NA	NA
400862	23107	1,744	155	1,744	155	NA	NA	NA	NA
400910	23138	95,917	55,434	95,917	55,434	Florida	Monroe	110	2
400921	23144	470,986	413,590	470,986	413,590	NA	NA	NA	NA
400937	23174	127,519,258	121,487,110	127,519,258	121,487,110	NA	NA	NA	NA
400952	23180	7,271,176	6,435,438	7,271,176	6,435,438	Florida	Taylor	69	0
400955	23180	33,552,987	30,653,917	33,552,987	30,653,917	North Carolina	Dare	85	1
400958	23180	55,257	35,489	55,257	35,489	NA	NA	NA	NA
400961	23180	60,329,924	56,315,976	59,386,246	55,426,447	North Carolina	Dare	124	3
400966	23183	568,579,632	549,513,705	568,579,632	549,513,705	North Carolina	Brunswick	119	3
400969	23183	3,872	789	3,872	789	Rhode Island	Washington	74	1
400972	23183	2,229,389	2,165,890	2,229,389	2,165,890	Florida	Okaloosa	92	1
400976	23183	346,896	256,181	346,896	256,181	Florida	Levy	126	3
400979	23200	30,623,522	28,230,845	30,623,522	28,230,845	North Carolina	Dare	111	3
400991	23200	96,305	94,373	96,305	94,373	Mississippi	Jackson	140	4
401006	23217	5,790,107	5,031,745	5,790,107	5,031,745	NA	NA	NA	NA
401034	23234	714,871	504,847	714,871	504,847	NA	NA	NA	NA
401054	23234	2,228,982	2,181,635	2,228,982	2,181,635	NA	NA	NA	NA
401068	23246	8,572,097	7,621,822	8,572,097	7,621,822	Florida	Levy	57	0
401072	23252	6,572,312,078	6,024,505,269	5,885,906,789	5,426,633,938	North Carolina	Brunswick	100	2
401091	23284	2,722	607	2,722	607	South Carolina	Charleston	91	1
401115	23299	7,184,225	6,871,381	7,184,225	6,871,381	Florida	Sarasota	111	3
401122	23299	30,860	23,074	30,860	23,074	NA	NA	NA	NA
401135	23318	1,066,523	898,266	1,066,523	898,266	NA	NA	NA	NA
401151	23351	251,372	208,732	251,372	208,732	North Carolina	Carteret	97	2
401162	23374	70,739,799	63,211,193	70,739,799	63,211,193	NA	NA	NA	NA
401166	23376	149,380,760	139,835,139	149,380,760	139,835,139	North Carolina	Hyde	98	2
401222	23418	94,294,830	88,773,467	94,294,830	88,773,467	North Carolina	Brunswick	104	2
401274	23457	462,232	349,186	462,232	349,186	Florida	Lee	47	0
401286	23468	1,089,300,684	1,043,627,795	1,089,300,684	1,043,627,795	North Carolina	Brunswick	119	3
401288	23468	179,277	170,571	179,277	170,571	Georgia	Camden	46	0
401297	23500	486,375,483	471,271,866	486,375,483	471,271,866	NA	NA	NA	NA
401302	23500	5,188	1,562	5,188	1,562	NA	NA	NA	NA
401344	23535	655,923	624,095	655,923	624,095	Florida	Monroe	72	0
401351	23542	3,707,326	3,116,444	3,707,326	3,116,444	North Carolina	Hyde	52	0
401389	23599	3,422,845	3,040,676	3,422,845	3,040,676	NA	NA	NA	NA
401390	23599	22,482,784	20,000,840	22,482,784	20,000,840	Massachusetts	Nantucket	127	3
401407	23618	7,750,080	6,977,619	7,736,224	6,964,367	Florida	Monroe	116	3
401425	23638	362,172	258,981	362,172	258,981	Massachusetts	Barnstable	123	3
401434	23644	764,547	634,506	764,547	634,506	NA	NA	NA	NA
401442	23644	8,022,882	7,205,954	8,022,882	7,205,954	NA	NA	NA	NA
401456	23661	2,877,347	2,383,481	2,877,347	2,383,481	NA	NA	NA	NA
401471	23706	1,593,835,298	1,488,892,489	1,542,217,670	1,443,895,731	South Carolina	Charleston	103	2
401478	23706	18,110,659	16,338,270	17,416,031	15,667,730	North Carolina	Brunswick	96	2
401480	23706	2,243,699	2,002,086	2,194,094	1,961,079	NA	NA	NA	NA
401483	23708	18,066	7,090	18,066	7,090	NA	NA	NA	NA
401487	23708	719,290,014	674,596,329	719,290,014	674,596,329	North Carolina	Brunswick	101	2

**North Carolina
Residential Flood**

Response to North Carolina General Statutes § 58-36-15 (d2) (1)

EventID	Year	GU_Loss_wDS	GR_Loss_wDS	GU_Loss_xDS	GR_Loss_xDS	LandfallState	LandfallCounty	WindSpeed	SS_Intensity
401488	23708	484,265	435,669	484,265	435,669	South Carolina	Charleston	122	3
401491	23708	403,427	217,062	403,427	217,062	NA	NA	NA	NA
401492	23716	33,268,806	30,210,990	33,268,806	30,210,990	Florida	Taylor	57	0
401498	23716	390,801,448	371,789,000	390,801,448	371,789,000	Florida	Monroe	74	1
401512	23721	351,617	255,575	351,617	255,575	South Carolina	Charleston	40	0
401514	23721	7,266,684	6,375,157	7,266,684	6,375,157	NA	NA	NA	NA
401516	23721	933,912	783,258	933,912	783,258	Florida	Saint Lucie	81	1
401529	23733	441,473,466	416,733,370	426,904,354	403,476,635	North Carolina	Onslow	130	4
401537	23733	277,166	241,314	277,166	241,314	NA	NA	NA	NA
401565	23782	62,716	32,469	62,716	32,469	NA	NA	NA	NA
401576	23788	2,673,758	2,354,449	2,649,625	2,331,957	Florida	Brevard	115	3
401592	23788	33,826,875	31,025,244	33,826,875	31,025,244	South Carolina	Georgetown	93	1
401607	23808	813,371	680,428	813,371	680,428	North Carolina	Brunswick	71	0
401625	23813	421,807	348,108	408,793	336,041	New York	Suffolk	120	3
401629	23835	24,060,319	21,559,154	24,060,319	21,559,154	Florida	Saint Lucie	119	3
401638	23835	1,110,711	977,491	1,110,711	977,491	Florida	Monroe	41	0
401648	23838	1,161,054	1,015,364	1,161,054	1,015,364	NA	NA	NA	NA
401671	23873	18,105,854	15,730,808	18,105,854	15,730,808	NA	NA	NA	NA
401677	23908	18,733	13,680	18,733	13,680	NA	NA	NA	NA
401687	23931	2,105,770	1,839,637	2,105,770	1,839,637	Florida	Monroe	41	0
401690	23931	483,108	435,384	483,108	435,384	Florida	Manatee	76	1
401701	23963	4,963,158	4,643,217	4,963,158	4,643,217	South Carolina	Charleston	74	1
401720	23971	55,952	32,611	55,952	32,611	NA	NA	NA	NA
401753	23979	1,337,694	1,139,936	1,337,694	1,139,936	Florida	Monroe	63	0
401789	24027	142,895,349	133,553,443	142,895,349	133,553,443	New York	Suffolk	123	3
401792	24027	5,005	4,953	5,005	4,953	Florida	Levy	82	1
401793	24027	4,348,148	3,970,368	4,348,148	3,970,368	NA	NA	NA	NA
401804	24034	335,445,391	326,043,743	335,445,391	326,043,743	South Carolina	Beaufort	107	2
401807	24034	95,676,488	88,242,016	95,676,488	88,242,016	Virginia	Northampton	80	1
401833	24049	63,710,452	61,577,668	63,710,452	61,577,668	Florida	Martin	87	1
401847	24060	786,055	431,825	786,055	431,825	NA	NA	NA	NA
401850	24060	40,005	23,856	40,005	23,856	NA	NA	NA	NA
401854	24060	30,016,846	26,943,035	30,016,846	26,943,035	Florida	Collier	34	0
401856	24060	2,394,591	2,139,793	2,394,591	2,139,793	South Carolina	Beaufort	123	3
401869	24071	35,444,343	32,459,915	35,444,343	32,459,915	NA	NA	NA	NA
401880	24084	2,244,854	1,697,855	2,244,854	1,697,855	NA	NA	NA	NA
401887	24084	787,676	665,778	787,676	665,778	NA	NA	NA	NA
401913	24115	57,226	38,438	57,226	38,438	Florida	Monroe	62	0
401947	24150	38,154,269	36,664,519	37,132,017	35,845,925	Florida	Walton	96	2
401961	24181	42,347,280	38,911,640	40,803,199	37,402,510	North Carolina	Onslow	46	0
401975	24181	8,358,880	7,594,505	8,102,053	7,357,570	Georgia	Chatham	100	2
401976	24181	7,695,909	7,234,837	7,695,909	7,234,837	NA	NA	NA	NA
401991	24195	10,664,887	9,291,284	10,664,887	9,291,284	NA	NA	NA	NA
401995	24195	7,414,897	6,585,033	7,414,897	6,585,033	Florida	Monroe	55	0
402016	24214	30,986,968	28,713,857	30,986,968	28,713,857	NA	NA	NA	NA
402055	24253	122,055,752	118,335,489	122,055,752	118,335,489	Florida	Saint Johns	74	1
402074	24255	13,214	3,800	13,214	3,800	Florida	Saint Lucie	75	1
402083	24298	194,881,461	185,461,950	183,866,469	177,642,615	NA	NA	NA	NA
402099	24321	9,736	7,648	9,736	7,648	NA	NA	NA	NA
402106	24321	11,208,223	10,745,384	11,208,223	10,745,384	Florida	Bay	79	1
402110	24321	10,936,164	9,797,763	10,936,164	9,797,763	NA	NA	NA	NA
402172	24366	104,381,448	96,782,426	104,381,448	96,782,426	Florida	Hillsborough	101	2
402173	24366	3,464,663	2,473,121	3,464,663	2,473,121	NA	NA	NA	NA
402189	24377	18,438,389	17,651,730	18,438,389	17,651,730	Florida	Monroe	103	2
402193	24377	119,005,363	111,431,211	119,005,363	111,431,211	Florida	Franklin	91	1
402221	24436	6,456	2,283	6,456	2,283	NA	NA	NA	NA
402231	24454	13,201,289	11,860,901	13,201,289	11,860,901	South Carolina	Beaufort	99	2
402250	24471	66,747,603	61,152,020	66,747,603	61,152,020	New York	Suffolk	119	3
402255	24471	342,816	290,191	342,816	290,191	Florida	Duval	108	2
402323	24526	10,676,124	9,211,348	10,676,124	9,211,348	Florida	Monroe	34	0
402341	24538	86,394	77,648	86,394	77,648	NA	NA	NA	NA
402417	24577	19,996,129	18,333,013	19,996,129	18,333,013	Florida	Franklin	92	1
402431	24581	7,142,964	6,005,649	7,126,764	5,989,571	Florida	Monroe	121	3

**North Carolina
Residential Flood**

Response to North Carolina General Statutes § 58-36-15 (d2) (1)

EventID	Year	GU_Loss_wDS	GR_Loss_wDS	GU_Loss_xDS	GR_Loss_xDS	LandfallState	LandfallCounty	WindSpeed	SS_Intensity
402462	24646	19,558,502	18,373,601	19,558,502	18,373,601	South Carolina	Georgetown	74	1
402463	24646	541,485,844	524,166,866	541,485,844	524,166,866	New York	Suffolk	126	3
402484	24655	3,627,395	3,494,404	3,627,395	3,494,404	NA	NA	NA	NA
402486	24655	10,747,228	9,099,674	10,046,836	8,476,501	New Jersey	Ocean	128	3
402493	24671	4,343	3,013	4,343	3,013	Maine	Hancock	74	1
402553	24732	156,742,171	140,976,621	156,742,171	140,976,621	North Carolina	Carteret	85	1
402555	24732	255,786	219,453	255,786	219,453	NA	NA	NA	NA
402556	24732	233,414	149,553	233,414	149,553	Florida	Gulf	86	1
402575	24750	160,659,958	148,131,615	160,659,958	148,131,615	South Carolina	Charleston	91	1
402585	24756	625,627,405	564,206,713	625,627,405	564,206,713	NA	NA	NA	NA
402607	24764	13,744,268	11,635,368	13,311,625	11,227,850	South Carolina	Beaufort	104	2
402614	24764	1,977,619,673	1,791,458,940	1,917,305,540	1,738,905,005	NA	NA	NA	NA
402658	24794	267,130,924	256,287,470	267,130,924	256,287,470	North Carolina	Brunswick	105	2
402695	24800	22,676,456	21,583,267	21,698,899	20,626,928	NA	NA	NA	NA
402705	24802	2,469,724	2,126,214	2,469,724	2,126,214	NA	NA	NA	NA
402719	24811	240	29	232	27	New York	Suffolk	122	3
402750	24833	4,759,712,720	4,445,106,206	4,463,415,906	4,204,070,045	South Carolina	Georgetown	106	2
402770	24854	592,670,675	559,016,148	579,041,254	546,354,881	South Carolina	Charleston	123	3
402814	24912	60,105	33,095	60,105	33,095	NA	NA	NA	NA
402829	24948	396,051	362,862	396,051	362,862	South Carolina	Charleston	103	2
402871	24955	66,817,478	60,719,154	66,817,478	60,719,154	North Carolina	Carteret	103	2
402895	24975	2,784,483,401	2,647,464,456	2,753,073,484	2,620,877,813	North Carolina	Brunswick	97	2
402898	24975	106,473,189	97,769,890	106,473,189	97,769,890	Florida	Monroe	99	2
402942	25003	28,089,076	25,321,399	28,089,076	25,321,399	North Carolina	Carteret	102	2
402951	25008	5,713,234	5,209,022	5,713,234	5,209,022	Georgia	Chatham	94	1
402963	25045	155,804	99,215	155,804	99,215	NA	NA	NA	NA
402984	25073	46,427,979	41,883,304	46,427,979	41,883,304	North Carolina	Carteret	81	1
402990	25076	240,209	176,504	240,209	176,504	Florida	Bay	64	0
402998	25084	3,359,657	3,010,938	3,359,657	3,010,938	NA	NA	NA	NA
402999	25084	6,003,685	4,977,031	5,620,638	4,622,354	NA	NA	NA	NA
403029	25100	115	115	115	115	NA	NA	NA	NA
403102	25258	138,828,179	122,919,357	138,828,179	122,919,357	Florida	Miami-Dade	29	0
403105	25258	104,897	72,509	104,897	72,509	Florida	Franklin	80	1
403115	25263	67,894,783	63,839,178	67,894,783	63,839,178	North Carolina	Dare	103	2
403122	25263	298,875,144	276,005,424	298,875,144	276,005,424	South Carolina	Horry	92	1
403128	25263	91,757,936	84,071,011	91,757,936	84,071,011	North Carolina	Onslow	103	2
403152	25286	19,431,614	16,658,755	19,431,614	16,658,755	South Carolina	Charleston	114	3
403161	25286	3,420,596	2,607,618	3,420,596	2,607,618	North Carolina	Carteret	40	0
403164	25304	429,484	285,400	429,484	285,400	NA	NA	NA	NA
403201	25338	20,088,525	18,869,179	20,088,525	18,869,179	NA	NA	NA	NA
403237	25427	220,028,459	207,766,655	220,028,459	207,766,655	Florida	Monroe	83	1
403247	25427	25,340,878	24,572,569	25,340,878	24,572,569	NA	NA	NA	NA
403275	25445	517,978	427,118	517,978	427,118	NA	NA	NA	NA
403288	25515	46,218,409	41,596,761	46,218,409	41,596,761	North Carolina	Carteret	51	0
403294	25515	833,506	682,537	833,506	682,537	NA	NA	NA	NA
403308	25529	572,846	500,734	572,846	500,734	NA	NA	NA	NA
403314	25536	125,380,796	118,197,941	125,380,796	118,197,941	North Carolina	Brunswick	92	1
403330	25537	19,983	14,506	19,983	14,506	Florida	Citrus	101	2
403331	25537	1,358,871	1,257,598	1,358,871	1,257,598	NA	NA	NA	NA
403339	25537	867,155,903	792,002,051	860,208,796	785,760,065	North Carolina	Brunswick	113	3
403340	25537	9,267	2,304	9,267	2,304	Rhode Island	Washington	86	1
403384	25608	244,570	158,300	235,571	150,982	New Jersey	Monmouth	119	3
403418	25651	7,283,417	6,469,515	7,283,417	6,469,515	Florida	Citrus	57	0
403426	25652	650,287,413	620,639,230	650,287,413	620,639,230	North Carolina	Brunswick	107	2
403429	25652	108,736,914	98,423,029	108,736,914	98,423,029	NA	NA	NA	NA
403455	25669	266,775	195,899	266,775	195,899	NA	NA	NA	NA
403481	25693	16,560	2,800	16,560	2,800	NA	NA	NA	NA
403498	25761	86,509,584	82,337,634	86,509,584	82,337,634	Florida	Monroe	64	0
403501	25761	25,216,035	24,397,131	25,216,035	24,397,131	NA	NA	NA	NA
403504	25761	2,776	174	2,776	174	Florida	Citrus	87	1
403506	25779	657,507,151	639,742,982	657,507,151	639,742,982	Georgia	Chatham	116	3
403521	25779	52,022	31,080	52,022	31,080	North Carolina	Dare	76	1
403549	25800	729	297	715	287	Georgia	Camden	97	2

**North Carolina
Residential Flood**

Response to North Carolina General Statutes § 58-36-15 (d2) (1)

EventID	Year	GU_Loss_wDS	GR_Loss_wDS	GU_Loss_xDS	GR_Loss_xDS	LandfallState	LandfallCounty	WindSpeed	SS_Intensity
403567	25820	1,658,337,343	1,606,874,211	1,658,337,343	1,606,874,211	North Carolina	New Hanover	107	2
403568	25820	2,338,438	2,079,882	2,338,438	2,079,882	Florida	Monroe	113	3
403597	25827	75,737,193	73,649,504	75,737,179	73,649,503	Florida	Brevard	85	1
403601	25827	303,012,223	287,471,557	303,012,223	287,471,557	North Carolina	Carteret	96	2
403603	25827	13,851	7,359	13,851	7,359	NA	NA	NA	NA
403610	25845	81,714,856	74,768,131	81,714,856	74,768,131	Florida	Monroe	29	0
403633	25848	593,995,952	573,728,517	593,995,952	573,728,517	Georgia	McIntosh	109	2
403641	25866	2,611,009	2,461,958	2,611,009	2,461,958	Florida	Dixie	57	0
403680	25883	51		51		NA	NA	NA	NA
403698	25884	41,664,372	40,786,508	41,664,372	40,786,508	NA	NA	NA	NA
403710	25884	28,406,018	25,389,867	28,406,018	25,389,867	North Carolina	Carteret	125	3
403715	25893	90,517,894	84,554,736	90,517,894	84,554,736	North Carolina	New Hanover	100	2
403731	25893	927,768,856	884,883,397	908,237,636	872,932,828	Georgia	Glynn	98	2
403759	25947	48,510,928	44,697,040	48,510,928	44,697,040	North Carolina	Carteret	101	2
403769	25968	385,594,960	369,181,952	375,353,537	362,240,513	Florida	Pinellas	131	4
403770	25968	55,944,204	51,725,976	54,782,255	50,704,471	Georgia	Chatham	112	3
403771	25968	1,495,515	1,184,931	1,471,283	1,162,466	Florida	Saint Johns	109	2
403790	25978	3,555,899	2,812,884	3,555,899	2,812,884	NA	NA	NA	NA
403832	26036	5,669,284	4,953,574	5,669,284	4,953,574	NA	NA	NA	NA
403838	26036	6,385,239,895	5,896,664,226	5,871,896,755	5,439,433,849	North Carolina	Carteret	103	2
403848	26057	399,323	306,500	399,323	306,500	Georgia	Chatham	58	0
403870	26072	5,022,347	4,637,352	5,022,347	4,637,352	NA	NA	NA	NA
403939	26138	5,249,034	4,580,276	5,249,034	4,580,276	North Carolina	Carteret	68	0
403944	26138	6,113,599	5,756,331	6,113,599	5,756,331	Florida	Volusia	124	3
403966	26146	148,888,330	139,066,238	148,888,330	139,066,238	Florida	Monroe	69	0
403984	26167	10,796,074,507	9,797,677,826	9,412,626,137	8,612,098,344	Florida	Miami-Dade	80	1
403985	26167	573,459,436	544,675,068	572,472,247	543,981,898	North Carolina	New Hanover	115	3
403988	26174	1,151	60	1,151	60	New York	Suffolk	74	1
404002	26193	802,375	611,856	802,375	611,856	NA	NA	NA	NA
404003	26193	8,171,045	7,252,473	8,171,045	7,252,473	NA	NA	NA	NA
404009	26193	139,313	124,699	139,313	124,699	NA	NA	NA	NA
404021	26210	46,556	37,387	46,556	37,387	NA	NA	NA	NA
404032	26245	24,662	9,952	24,662	9,952	NA	NA	NA	NA
404052	26262	21	1	21	1	NA	NA	NA	NA
404068	26302	220,590	188,811	218,392	186,719	Georgia	Glynn	112	3
404073	26302	178		168		NA	NA	NA	NA
404087	26318	45,044	22,514	45,044	22,514	Florida	Taylor	80	1
404121	26387	80,246,858	73,444,518	80,246,858	73,444,518	North Carolina	Brunswick	81	1
404125	26387	64,573,761	58,363,276	64,573,761	58,363,276	NA	NA	NA	NA
404126	26387	3,203	1,076	3,203	1,076	NA	NA	NA	NA
404152	26419	2,415,310	2,131,761	2,415,310	2,131,761	South Carolina	Beaufort	116	3
404161	26419	18,264,733	17,738,267	18,077,831	17,584,707	Florida	Martin	70	0
404167	26429	43,929	17,867	43,929	17,867	South Carolina	Charleston	115	3
404179	26446	267,296,278	246,486,634	267,296,278	246,486,634	North Carolina	Carteret	123	3
404186	26453	530,146,505	508,254,492	521,578,766	502,343,438	Florida	Escambia	121	3
404188	26453	281,346	251,574	281,346	251,574	New York	Suffolk	87	1
404195	26453	842,330,842	806,869,326	828,675,633	797,361,550	South Carolina	Beaufort	128	3
404213	26456	33,888,329	31,384,197	33,888,329	31,384,197	NA	NA	NA	NA
404222	26463	235,736	210,180	235,736	210,180	New York	Suffolk	110	2
404265	26488	21,991	10,422	21,991	10,422	NA	NA	NA	NA
404302	26542	2,134,007	1,949,873	2,134,007	1,949,873	NA	NA	NA	NA
404308	26542	2,449,197	2,109,632	2,449,197	2,109,632	NA	NA	NA	NA
404313	26542	7,907,383	7,408,389	7,907,383	7,408,389	NA	NA	NA	NA
404340	26597	128,397,011	116,248,892	128,397,011	116,248,892	North Carolina	Hyde	68	0
404346	26628	344,238	251,211	344,238	251,211	Georgia	Liberty	104	2
404361	26642	23,381	10,878	23,381	10,878	North Carolina	Dare	67	0
404365	26676	257,195,089	233,004,291	257,195,089	233,004,291	South Carolina	Charleston	94	1
404368	26676	2,200,692	1,652,008	2,200,692	1,652,008	Rhode Island	Washington	75	1
404389	26685	9,864,194	8,650,665	9,864,194	8,650,665	Florida	Monroe	127	3
404392	26711	2,277,342	2,148,593	2,277,342	2,148,593	Florida	Martin	108	2
404398	26711	31,324,905	30,395,435	31,324,905	30,395,435	NA	NA	NA	NA
404423	26731	387,132	290,352	387,132	290,352	NA	NA	NA	NA
404432	26731	2,464,265	2,161,305	2,464,265	2,161,305	North Carolina	Brunswick	80	1

**North Carolina
Residential Flood**

Response to North Carolina General Statutes § 58-36-15 (d2) (1)

EventID	Year	GU_Loss_wDS	GR_Loss_wDS	GU_Loss_xDS	GR_Loss_xDS	LandfallState	LandfallCounty	WindSpeed	SS_Intensity
404443	26735	12,092,834	10,630,682	12,092,834	10,630,682	South Carolina	Charleston	103	2
404489	26748	9,560,622	8,749,958	9,280,040	8,490,164	Florida	Brevard	126	3
404492	26748	184,850,684	176,962,319	184,850,684	176,962,319	North Carolina	Dare	115	3
404513	26754	2,601,160	2,227,089	2,601,160	2,227,089	NA	NA	NA	NA
404547	26779	79,802,939	77,146,810	79,802,939	77,146,810	Florida	Monroe	163	5
404549	26779	828,575,360	780,094,059	815,406,984	769,269,484	North Carolina	New Hanover	110	2
404556	26779	6,161,710	5,417,917	6,060,034	5,329,844	New Jersey	Cape May	101	2
404589	26875	14,124	6,787	14,124	6,787	NA	NA	NA	NA
404606	26878	216,256,582	201,489,390	216,256,582	201,489,390	South Carolina	Georgetown	109	2
404611	26878	427,234,634	400,959,390	427,234,634	400,959,390	North Carolina	Brunswick	127	3
404614	26881	18,218,996	16,309,926	18,218,996	16,309,926	NA	NA	NA	NA
404623	26882	1,659,815	1,418,065	1,659,815	1,418,065	Florida	Broward	100	2
404674	26936	250,244	194,242	250,244	194,242	Florida	Dixie	81	1
404678	26936	5,775,505	4,785,763	5,775,505	4,785,763	Florida	Monroe	87	1
404727	26958	1,854,107,113	1,732,279,803	1,764,005,600	1,667,975,758	South Carolina	Charleston	103	2
404732	26971	60,504	42,773	60,504	42,773	NA	NA	NA	NA
404740	26982	40,405,662	36,180,410	40,405,662	36,180,410	Massachusetts	Dukes	93	1
404744	26982	437,911,503	424,878,691	436,417,819	423,935,454	Florida	Bay	114	3
404748	26982	9,542,753	8,272,929	9,542,753	8,272,929	NA	NA	NA	NA
404750	27000	1,218,159,592	1,128,968,984	1,218,159,592	1,128,968,984	North Carolina	Pender	92	1
404770	27003	23,639	8,615	23,639	8,615	NA	NA	NA	NA
404776	27003	2,498,835,443	2,339,168,866	2,364,612,267	2,250,471,635	NA	NA	NA	NA
404792	27083	96,190,243	90,575,417	96,190,061	90,575,315	North Carolina	Hyde	124	3
404797	27083	89,167,071	83,151,018	83,961,398	78,348,287	Florida	Monroe	63	0
404826	27098	7,176,275	5,947,818	7,176,275	5,947,818	NA	NA	NA	NA
404830	27098	46,317,042	41,640,911	46,317,042	41,640,911	NA	NA	NA	NA
404845	27106	50,910	34,756	50,910	34,756	North Carolina	Carteret	72	0
404854	27140	33,493,169	30,685,745	33,493,169	30,685,745	Massachusetts	Dukes	123	3
404869	27140	101,483	84,374	101,483	84,374	South Carolina	Charleston	122	3
404893	27156	38,435,895	35,079,767	38,435,895	35,079,767	North Carolina	Carteret	106	2
404938	27196	1,292,558,970	1,232,386,354	1,257,933,197	1,211,279,505	NA	NA	NA	NA
405006	27286	5,115,787	4,756,470	5,031,719	4,673,747	Florida	Volusia	109	2
405007	27286	2,363,486	2,119,698	2,287,711	2,045,830	Georgia	Chatham	99	2
405012	27286	101,158,741	93,416,730	97,770,971	90,371,130	North Carolina	Carteret	109	2
405027	27362	345,199,045	315,247,032	345,199,045	315,247,032	North Carolina	Dare	97	2
405036	27401	70,551,847	68,234,317	70,551,847	68,234,317	Florida	Monroe	52	0
405046	27425	141,318	121,516	141,318	121,516	NA	NA	NA	NA
405051	27425	347,441	255,815	347,441	255,815	Louisiana	Plaquemines	79	1
405062	27425	640,003	472,051	640,003	472,051	North Carolina	Dare	72	0
405066	27431	29,492,003	26,283,306	28,814,154	25,773,657	Florida	Okaloosa	108	2
405086	27431	3,577,013	3,099,872	3,498,088	3,024,159	Florida	Martin	41	0
405088	27431	1,107,679,444	1,023,267,576	1,083,030,461	1,000,918,630	South Carolina	Beaufort	104	2
405100	27432	14,571,848	12,598,482	14,571,848	12,598,482	NA	NA	NA	NA
405106	27432	40,968	29,797	40,968	29,797	Florida	Saint Johns	119	3
405120	27444	51,980,058	48,110,701	51,980,058	48,110,701	Florida	Pasco	81	1
405135	27450	37,793	15,658	37,793	15,658	NA	NA	NA	NA
405164	27459	4,225,061,807	3,909,292,651	3,992,073,872	3,697,220,736	North Carolina	New Hanover	98	2
405170	27459	1,045,497	930,412	996,189	882,572	NA	NA	NA	NA
405176	27475	30,726	14,833	30,726	14,833	Massachusetts	Dukes	102	2
405180	27475	6,294,127	5,623,790	6,294,127	5,623,790	North Carolina	Brunswick	80	1
405185	27489	709,669,220	670,877,399	709,669,220	670,877,399	North Carolina	Onslow	123	3
405189	27489	2,077,430	1,735,857	2,077,430	1,735,857	Florida	Pasco	63	0
405198	27489	798,730,660	752,829,901	798,730,660	752,829,901	North Carolina	Brunswick	115	3
405233	27578	7,068	2,883	7,068	2,883	NA	NA	NA	NA
405235	27578	2,207,595	1,892,091	2,207,595	1,892,091	Florida	Miami-Dade	64	0
405237	27578	25,919,949	24,215,273	25,919,949	24,215,273	Florida	Gulf	112	3
405250	27580	218,747,746	204,015,893	218,747,746	204,015,893	NA	NA	NA	NA
405253	27580	147,546,991	141,216,619	147,546,991	141,216,619	NA	NA	NA	NA
405256	27601	155,350	130,193	155,350	130,193	NA	NA	NA	NA
405320	27666	778,654,561	706,479,277	773,936,731	702,699,888	South Carolina	Georgetown	112	3
405324	27686	1,445,458	1,203,182	1,445,458	1,203,182	NA	NA	NA	NA
405357	27737	17,893,865	15,631,215	17,893,865	15,631,215	North Carolina	Onslow	104	2
405363	27737	123,879,740	114,407,781	123,879,740	114,407,781	Florida	Collier	46	0

North Carolina
Residential Flood

Response to North Carolina General Statutes § 58-36-15 (d2) (1)

EventID	Year	GU_Loss_wDS	GR_Loss_wDS	GU_Loss_xDS	GR_Loss_xDS	LandfallState	LandfallCounty	WindSpeed	SS_Intensity
405372	27739	23,100,007	21,029,596	23,100,007	21,029,596	South Carolina	Georgetown	104	2
405415	27772	20,041,838	17,749,226	19,643,887	17,369,681	New York	Nassau	110	2
405423	27772	46,870	28,196	46,870	28,196	NA	NA	NA	NA
405443	27802	2,665,520	2,264,639	2,665,520	2,264,639	North Carolina	Carteret	87	1
405445	27807	4,225	1,652	4,225	1,652	NA	NA	NA	NA
405454	27807	320,147,999	307,329,932	308,522,293	299,277,461	NA	NA	NA	NA
405491	27822	74,890,925	67,520,142	74,888,923	67,518,469	South Carolina	Beaufort	121	3
405496	27823	208,204	94,712	208,204	94,712	NA	NA	NA	NA
405509	27827	120,378,802	113,474,906	120,378,802	113,474,906	South Carolina	Georgetown	100	2
405543	27864	2,797,328,494	2,537,590,847	2,683,081,754	2,437,354,351	NA	NA	NA	NA
405553	27870	11,738,247	10,931,011	11,738,247	10,931,011	Florida	Monroe	117	3
405568	27917	264,749,051	250,342,281	264,749,051	250,342,281	North Carolina	Carteret	118	3
405578	27922	1,913,929	1,730,490	1,913,929	1,730,490	Florida	Monroe	75	1
405580	27922	17,931	8,814	17,931	8,814	NA	NA	NA	NA
405598	27930	54,207,463	50,758,061	54,207,463	50,758,061	NA	NA	NA	NA
405606	27934	163,338	134,043	163,338	134,043	NA	NA	NA	NA
405608	27934	9,288,341	8,039,207	9,288,341	8,039,207	Florida	Monroe	128	3
405619	27970	66,735,570	57,887,247	66,735,570	57,887,247	North Carolina	Dare	78	1
405634	28008	259,749	189,626	259,749	189,626	Louisiana	Terrebonne	97	2
405642	28008	797,011,038	740,251,723	795,910,545	739,190,314	South Carolina	Charleston	113	3
405661	28038	81,888	67,861	81,888	67,861	Florida	Saint Johns	101	2
405664	28038	236,208,346	219,534,598	236,208,346	219,534,598	NA	NA	NA	NA
405672	28061	17,394,668	15,239,713	17,394,668	15,239,713	New York	Suffolk	99	2
405677	28061	7,187,427	6,317,653	7,187,427	6,317,653	Florida	Hernando	89	1
405678	28061	254,395	228,653	254,395	228,653	Florida	Monroe	112	3
405681	28061	449	2	449	2	Rhode Island	Washington	126	3
405687	28065	7,153,869	6,650,237	7,153,869	6,650,237	NA	NA	NA	NA
405689	28065	70,952,036	63,694,493	65,761,171	58,741,290	NA	NA	NA	NA
405702	28088	1,394,638,306	1,346,398,902	1,366,503,504	1,332,563,331	North Carolina	New Hanover	135	4
405705	28088	144,419,818	136,103,917	140,610,150	132,552,048	North Carolina	Hyde	111	3
405709	28088	13,008,360	10,840,503	13,008,360	10,840,503	South Carolina	Georgetown	67	0
405733	28102	965,630	776,296	965,630	776,296	NA	NA	NA	NA
405764	28109	720,545	587,661	720,545	587,661	NA	NA	NA	NA
405767	28109	124,677,377	112,676,926	124,677,377	112,676,926	NA	NA	NA	NA
405768	28109	121,766,371	108,392,832	121,766,371	108,392,832	NA	NA	NA	NA
405783	28139	138,091	93,717	138,091	93,717	Florida	Nassau	103	2
405812	28157	686,098,217	664,307,733	686,098,217	664,307,733	South Carolina	Georgetown	99	2
405814	28157	511,204	398,905	511,204	398,905	Florida	Nassau	82	1
405819	28166	560,270	342,466	560,270	342,466	NA	NA	NA	NA
405838	28167	266,347,024	248,963,011	266,347,024	248,963,011	North Carolina	Carteret	109	2
405849	28167	6,162,739	5,445,761	6,162,739	5,445,761	NA	NA	NA	NA
405853	28167	29,002,374	26,621,812	29,002,374	26,621,812	NA	NA	NA	NA
405862	28169	780,024,929	754,799,916	779,918,025	754,696,889	North Carolina	Hyde	128	3
405890	28196	2,813,196,131	2,589,844,485	2,693,638,315	2,485,318,807	NA	NA	NA	NA
405893	28196	13,575	7,258	13,575	7,258	Florida	Levy	57	0
405902	28196	564,235,883	523,732,684	547,216,349	507,711,193	South Carolina	Horry	102	2
405903	28196	57,148,561	51,542,779	55,128,033	49,614,040	Florida	Miami-Dade	63	0
405917	28206	275,084,422	251,650,359	273,735,681	250,320,816	NA	NA	NA	NA
405918	28206	81	5	81	5	Florida	Flagler	115	3
405919	28206	265,026	202,348	258,951	196,940	NA	NA	NA	NA
405920	28206	7,392	1,502	7,272	1,449	Massachusetts	Dukes	123	3
405923	28206	60,939,238	54,543,294	60,928,443	54,533,189	Florida	Saint Johns	64	0
405973	28261	5,921	1,991	5,921	1,991	NA	NA	NA	NA
405985	28287	661,540,782	626,536,726	660,287,314	625,362,439	South Carolina	Charleston	113	3
406001	28327	259,349	181,116	259,349	181,116	Florida	Monroe	49	0
406028	28358	77,726,212	70,599,876	76,251,924	69,169,605	North Carolina	Carteret	96	2
406035	28402	250,244	190,932	250,244	190,932	NA	NA	NA	NA
406058	28407	141,764,384	138,040,794	141,764,384	138,040,794	NA	NA	NA	NA
406063	28407	27		27		Florida	Saint Johns	106	2
406066	28408	48,005,541	43,648,576	48,005,541	43,648,576	North Carolina	Onslow	95	1
406068	28408	29,239,198	26,355,164	29,239,198	26,355,164	South Carolina	Charleston	124	3
406116	28439	39,731,071	35,902,898	39,731,071	35,902,898	NA	NA	NA	NA
406145	28442	64,549,861	61,071,443	64,494,988	61,023,537	Louisiana	Plaquemines	46	0

North Carolina
Residential Flood

Response to North Carolina General Statutes § 58-36-15 (d2) (1)

EventID	Year	GU_Loss_wDS	GR_Loss_wDS	GU_Loss_xDS	GR_Loss_xDS	LandfallState	LandfallCounty	WindSpeed	SS_Intensity
407141	29407	1,310,618,009	1,235,400,355	1,310,618,009	1,235,400,355	South Carolina	Horry	89	1
407158	29410	11,362,207	9,711,886	11,362,207	9,711,886	Florida	Dixie	80	1
407188	29446	39,207,140	37,898,771	39,207,140	37,898,771	Georgia	Glynn	91	1
407200	29451	589,256,864	571,559,874	589,256,864	571,559,874	Florida	Manatee	108	2
407201	29451	153,382	114,153	153,382	114,153	Florida	Duval	97	2
407228	29458	989,113	754,745	989,113	754,745	Florida	Miami-Dade	84	1
407250	29467	276,314	225,260	276,314	225,260	Florida	Dixie	91	1
407266	29533	88,667,055	86,481,692	88,667,055	86,481,692	NA	NA	NA	NA
407279	29553	63,165,241	58,279,243	63,165,241	58,279,243	North Carolina	Carteret	114	3
407325	29639	378,261,074	365,787,714	378,261,074	365,787,714	Florida	Broward	134	4
407330	29639	22,331	7,899	22,331	7,899	Rhode Island	Washington	94	1
407371	29700	271,209,840	263,755,721	271,209,840	263,755,721	South Carolina	Charleston	89	1
407383	29701	21,226,447	19,605,651	21,226,447	19,605,651	Louisiana	Terrebonne	46	0
407396	29710	788,921,532	742,134,342	719,511,736	698,879,339	Florida	Okaloosa	89	1
407414	29712	526,469,344	498,659,896	526,469,344	498,659,896	North Carolina	Brunswick	105	2
407423	29719	1,992,894,290	1,861,255,259	1,944,471,509	1,817,335,261	North Carolina	Brunswick	85	1
407426	29719	469,881	339,814	469,881	339,814	North Carolina	Carteret	68	0
407444	29776	249,762,508	221,275,616	249,762,508	221,275,533	North Carolina	Onslow	111	3
407448	29776	470,606,614	437,223,389	470,606,614	437,223,389	South Carolina	Horry	128	3
407454	29776	146,708,709	138,554,695	146,708,709	138,554,695	North Carolina	Brunswick	98	2
407466	29777	20,782	19,151	20,782	19,151	Florida	Sarasota	63	0
407483	29802	197,711,453	188,178,495	197,711,453	188,178,495	South Carolina	Charleston	92	1
407505	29812	1,181,635,159	1,088,494,739	1,179,559,712	1,086,487,429	North Carolina	Brunswick	107	2
407519	29828	310		310		NA	NA	NA	NA
407522	29828	4,985,871,120	4,567,597,407	4,567,157,264	4,201,719,896	North Carolina	New Hanover	104	2
407524	29828	33,580,492	29,602,208	31,255,052	27,346,227	North Carolina	Hyde	107	2
407540	29838	1,775,176	1,596,106	1,775,176	1,596,106	NA	NA	NA	NA
407547	29858	2,265,253,704	2,148,688,825	2,201,865,525	2,106,022,828	North Carolina	Brunswick	108	2
407672	29994	88,355,929	79,873,450	88,355,929	79,873,450	NA	NA	NA	NA
407676	29994	707,118,074	687,998,080	707,118,074	687,998,080	South Carolina	Horry	111	3
407713	30015	826,739,070	764,340,725	826,739,070	764,340,725	South Carolina	Georgetown	82	1
407759	30047	979,621	861,763	979,621	861,763	NA	NA	NA	NA
407767	30061	22,659,176	21,769,260	22,659,176	21,769,260	Florida	Saint Johns	113	3
407768	30061	14,870,672	13,911,302	14,870,672	13,911,302	NA	NA	NA	NA
407800	30116	8,505,999	7,460,073	8,505,999	7,460,073	NA	NA	NA	NA
407811	30149	189,354,685	173,735,382	189,354,685	173,735,382	South Carolina	Georgetown	110	2
407827	30181	105,249,080	99,425,214	105,249,080	99,425,214	Maine	Hancock	86	1
407837	30195	419,352,988	383,274,018	419,352,988	383,274,018	North Carolina	Onslow	103	2
407839	30199	333,309	292,994	333,309	292,994	NA	NA	NA	NA
407844	30199	4,710,973	3,998,335	4,710,973	3,998,335	NA	NA	NA	NA
407845	30199	72,065,417	67,762,954	72,065,417	67,762,954	North Carolina	Dare	112	3
407851	30216	231,123,760	218,546,065	231,123,760	218,546,065	North Carolina	Brunswick	119	3
407860	30220	726,404	597,215	726,404	597,215	NA	NA	NA	NA
407867	30220	1,739,245	1,505,607	1,739,245	1,505,607	Florida	Taylor	133	4
407902	30262	12,689	6,516	12,689	6,516	Florida	Palm Beach	87	1
407909	30294	17,367	9,875	17,367	9,875	Louisiana	Terrebonne	82	1
407911	30294	1,100,859	1,054,784	1,100,859	1,054,784	NA	NA	NA	NA
407931	30318	2,168,470	1,796,735	2,168,470	1,796,735	NA	NA	NA	NA
407941	30318	1,239	769	1,239	769	Georgia	Glynn	111	3
407959	30323	17,180	12,509	17,180	12,509	NA	NA	NA	NA
407995	30393	100,635,089	95,092,007	100,635,089	95,092,007	Florida	Sarasota	68	0
407999	30393	162,053,110	151,891,449	162,053,110	151,891,449	North Carolina	Dare	122	3
408001	30393	519,483,434	501,686,646	519,483,434	501,686,646	North Carolina	Carteret	97	2
408002	30393	230,522	204,496	230,522	204,496	NA	NA	NA	NA
408021	30443	145,526	89,113	145,526	89,113	NA	NA	NA	NA
408042	30445	2,677,143	2,258,690	2,677,143	2,258,690	North Carolina	Carteret	96	2
408048	30463	141,627,578	129,435,879	141,627,578	129,435,879	South Carolina	Horry	80	1
408054	30463	6,555,297	6,255,532	6,555,297	6,255,532	NA	NA	NA	NA
408059	30463	405	207	405	207	NA	NA	NA	NA
408061	30469	49,768,671	44,561,532	49,768,671	44,561,532	NA	NA	NA	NA
408063	30469	23,084	16,438	23,084	16,438	Rhode Island	Washington	88	1
408078	30469	138,859,531	130,755,851	138,859,531	130,755,851	South Carolina	Georgetown	97	2
408082	30507	46,918,942	43,443,627	46,918,942	43,443,627	North Carolina	New Hanover	63	0

**North Carolina
Residential Flood**

Response to North Carolina General Statutes § 58-36-15 (d2) (1)

EventID	Year	GU_Loss_wDS	GR_Loss_wDS	GU_Loss_xDS	GR_Loss_xDS	LandfallState	LandfallCounty	WindSpeed	SS_Intensity
408085	30507	36,387	25,236	36,387	25,236	Florida	Bay	119	3
408115	30514	143,018,067	137,131,427	138,481,907	133,923,784	NA	NA	NA	NA
408140	30548	2,596,493	2,340,757	2,596,493	2,340,757	NA	NA	NA	NA
408159	30594	3,148,018	2,731,392	3,148,018	2,731,392	South Carolina	Beaufort	87	1
408200	30622	38,769,795	35,775,741	38,769,795	35,775,741	Massachusetts	Dukes	108	2
408209	30626	682,058	617,641	682,058	617,641	NA	NA	NA	NA
408232	30628	1,784,380	1,549,073	1,784,380	1,549,073	NA	NA	NA	NA
408241	30628	37,160,940	33,420,569	37,160,940	33,420,569	South Carolina	Charleston	102	2
408268	30633	17,344	6,842	17,344	6,842	NA	NA	NA	NA
408271	30633	386,804	339,411	382,950	335,718	NA	NA	NA	NA
408278	30641	54,678,386	49,746,075	54,678,386	49,746,075	NA	NA	NA	NA
408280	30641	60,967,740	57,309,193	60,967,740	57,309,193	Maine	Hancock	40	0
408302	30668	4,393,665,726	4,090,804,008	3,705,787,440	3,457,310,691	NA	NA	NA	NA
408318	30673	6,136	2,058	6,136	2,058	Florida	Saint Johns	80	1
408320	30673	1,076	60	1,076	60	NA	NA	NA	NA
408327	30673	60,139,790	53,142,592	60,139,790	53,142,592	NA	NA	NA	NA
408350	30680	64,262	38,542	64,262	38,542	NA	NA	NA	NA
408381	30700	26,929	11,158	26,929	11,158	Florida	Monroe	141	4
408383	30700	113,155,757	104,460,608	111,439,385	102,773,613	North Carolina	Brunswick	114	3
408424	30799	605,816,572	572,985,801	585,694,473	554,324,645	North Carolina	Dare	129	3
408426	30799	10,199,706	8,484,896	10,199,706	8,484,896	NA	NA	NA	NA
408473	30863	569,125	396,799	561,214	390,123	South Carolina	Charleston	107	2
408479	30867	81,175,522	78,283,606	77,870,433	75,231,811	Georgia	Glynn	92	1
408480	30867	2,583,465	2,130,318	2,583,465	2,130,318	NA	NA	NA	NA
408482	30867	1,975,721	1,624,462	1,975,721	1,624,462	NA	NA	NA	NA
408493	30867	1,671,608,694	1,526,167,174	1,607,506,348	1,474,708,316	NA	NA	NA	NA
408496	30867	25,166	9,408	25,166	9,408	NA	NA	NA	NA
408500	30895	2,342,727	1,456,389	2,319,381	1,437,193	North Carolina	Carteret	46	0
408572	30934	754,253	651,243	754,253	651,243	Florida	Bay	97	2
408588	30937	24,052	10,162	24,052	10,162	NA	NA	NA	NA
408592	30977	114,279,545	105,057,710	114,279,545	105,057,710	North Carolina	Brunswick	104	2
408593	30977	75,241,006	69,460,574	75,241,006	69,460,574	Florida	Saint Johns	82	1
408607	30981	796	64	796	64	Rhode Island	Washington	87	1
408608	30981	149,135,483	138,126,710	149,135,483	138,126,710	North Carolina	Carteret	120	3
408609	30981	176,758	150,844	176,758	150,844	NA	NA	NA	NA
408624	31005	18,093	11,759	17,674	11,418	Massachusetts	Dukes	86	1
408627	31005	283,474,471	267,043,140	280,062,371	263,770,603	North Carolina	Carteret	118	3
408630	31005	1,054	469	1,049	469	New York	Suffolk	120	3
408634	31006	110,598,009	103,027,906	110,598,009	103,027,906	North Carolina	Brunswick	98	2
408640	31006	42,373	22,932	42,373	22,932	NA	NA	NA	NA
408678	31030	8,250,018	7,423,890	8,250,018	7,423,890	NA	NA	NA	NA
408716	31115	6,568,650	6,259,307	6,568,650	6,259,307	South Carolina	Charleston	127	3
408731	31115	19,525,905	17,674,362	19,525,905	17,674,362	NA	NA	NA	NA
408745	31123	100	19	100	19	South Carolina	Charleston	105	2
408759	31124	6,388,734	5,509,874	6,388,734	5,509,874	NA	NA	NA	NA
408765	31142	45,609,430	42,017,606	45,609,430	42,017,606	South Carolina	Charleston	109	2
408771	31142	3,653,537	3,147,144	3,653,537	3,147,144	NA	NA	NA	NA
408779	31146	5,069,089	4,433,959	5,069,089	4,433,959	NA	NA	NA	NA
408798	31154	44,022	42,240	44,022	42,240	Florida	Bay	117	3
408802	31154	4,499,477	4,194,898	4,499,477	4,194,898	Maine	Hancock	80	1
408804	31154	6,181,623	5,201,618	6,181,623	5,201,618	NA	NA	NA	NA
408805	31158	2,551,655	2,162,527	2,551,655	2,162,527	New Jersey	Cape May	80	1
408808	31158	45,502,472	40,457,474	45,502,472	40,457,474	NA	NA	NA	NA
408817	31158	1,776,175	1,593,114	1,776,175	1,593,114	Maryland	Worcester	92	1
408839	31162	1,520,608	1,354,610	1,520,608	1,354,610	NA	NA	NA	NA
408852	31175	115,946,366	106,645,755	115,946,366	106,645,755	South Carolina	Charleston	103	2
408871	31179	41,816	5,622	41,816	5,622	NA	NA	NA	NA
408876	31186	1,411,582,294	1,332,058,333	1,411,582,294	1,332,058,333	North Carolina	Onslow	96	2
408890	31186	1,093,911	922,303	1,093,911	922,303	Florida	Dixie	59	0
408898	31202	544,659	430,758	544,659	430,758	North Carolina	Dare	88	1
408912	31213	118,235,133	110,130,046	118,235,133	110,130,046	Rhode Island	Washington	114	3
408925	31220	75,045	64,006	75,045	64,006	New York	Suffolk	95	1
408939	31228	7		7		NA	NA	NA	NA

**North Carolina
Residential Flood**

Response to North Carolina General Statutes § 58-36-15 (d2) (1)

EventID	Year	GU_Loss_wDS	GR_Loss_wDS	GU_Loss_xDS	GR_Loss_xDS	LandfallState	LandfallCounty	WindSpeed	SS_Intensity
408943	31228	31,588,186	29,901,934	31,588,186	29,901,934	North Carolina	Hyde	104	2
408972	31275	144,464,097	139,189,169	141,883,525	137,167,375	Florida	Miami-Dade	29	0
409014	31295	81,152,416	74,485,348	79,579,747	73,043,308	NA	NA	NA	NA
409019	31295	104,105,034	95,233,792	103,505,842	94,677,516	NA	NA	NA	NA
409021	31296	37,719,713	33,731,984	37,719,713	33,731,984	NA	NA	NA	NA
409026	31296	11,209,931	10,824,708	11,209,931	10,824,708	Florida	Guif	101	2
409041	31298	10,416,897	8,682,444	10,416,897	8,682,444	Virginia	Northampton	99	2
409043	31298	1,300,459,910	1,226,758,065	1,292,419,876	1,220,788,307	South Carolina	Horry	91	1
409057	31298	13,030,578	11,662,446	13,030,578	11,662,446	NA	NA	NA	NA
409059	31316	283,868	253,963	283,868	253,963	South Carolina	Charleston	80	1
409065	31316	898,974	754,675	898,974	754,675	Florida	Hernando	122	3
409088	31327	2,352,542	1,980,375	2,352,542	1,980,375	Florida	Taylor	63	0
409103	31347	1,490,349,355	1,375,523,545	1,481,611,963	1,367,487,402	South Carolina	Georgetown	87	1
409114	31366	6,343,800	5,912,397	6,343,800	5,912,397	Florida	Levy	58	0
409130	31398	34,008	27,091	34,008	27,091	NA	NA	NA	NA
409168	31445	161,907,557	147,942,997	158,511,210	144,724,501	North Carolina	Brunswick	87	1
409172	31464	13,240,599	12,478,908	13,238,880	12,477,527	South Carolina	Charleston	105	2
409175	31464	156,545	108,572	153,774	106,254	North Carolina	Dare	95	1
409179	31464	32,914,637	29,480,001	32,914,637	29,480,001	North Carolina	Dare	115	3
409182	31466	12,132,188	10,364,174	12,132,188	10,364,174	North Carolina	Carteret	87	1
409217	31496	27,160	16,137	27,160	16,137	Maine	Knox	120	3
409241	31506	96,825,635	90,497,709	96,825,635	90,497,709	South Carolina	Georgetown	116	3
409253	31509	136,115,040	123,311,433	129,155,446	116,667,487	North Carolina	New Hanover	103	2
409259	31509	217,417,310	205,104,346	202,555,207	192,248,259	North Carolina	Dare	139	4
409261	31509	352		333		NA	NA	NA	NA
409277	31514	66,737,492	60,351,925	66,737,492	60,351,925	North Carolina	Carteret	96	2
409291	31529	136,095	115,376	136,095	115,376	South Carolina	Beaufort	93	1
409300	31533	1,113,440	945,587	1,113,440	945,587	Florida	Sarasota	34	0
409319	31536	80,297,253	75,194,118	80,297,253	75,194,118	NA	NA	NA	NA
409359	31559	9,889,825	9,626,443	9,889,825	9,626,443	Florida	Palm Beach	79	1
409366	31567	191,068,392	179,958,964	191,068,392	179,958,964	North Carolina	Dare	137	4
409403	31584	64,976,119	63,437,015	64,976,119	63,437,015	Florida	Saint Lucie	124	3
409448	31593	1,345,378,057	1,280,701,945	1,281,098,896	1,241,131,685	Alabama	Mobile	141	4
409484	31652	54,724,823	50,305,471	54,679,283	50,261,752	Florida	Hernando	159	5
409503	31656	52,128,744	47,853,240	47,597,276	43,406,871	New York	Suffolk	86	1
409507	31656	1,055,926,497	993,444,412	980,859,434	946,482,054	North Carolina	Dare	99	2
409514	31663	245,347	218,137	245,347	218,137	Florida	Monroe	59	0
409522	31663	81,413	48,023	81,413	48,023	Georgia	Chatham	92	1
409527	31670	69,448	61,653	69,448	61,653	NA	NA	NA	NA
409533	31670	4,829,530	4,582,010	4,829,530	4,582,010	Florida	Duval	112	3
409556	31692	1,765,849	1,666,570	1,765,849	1,666,570	Florida	Taylor	80	1
409561	31692	447,583	410,116	447,583	410,116	Florida	Bay	81	1
409567	31697	1,031,947	934,558	1,031,947	934,558	NA	NA	NA	NA
409574	31697	136,346,025	133,485,604	136,346,025	133,485,604	NA	NA	NA	NA
409589	31709	9,890	3,777	9,890	3,777	New York	Suffolk	85	1
409618	31728	1,047,954	866,197	1,047,954	866,197	Massachusetts	Dukes	100	2
409631	31732	2,250,278	1,939,826	2,250,278	1,939,826	North Carolina	Hyde	99	2
409640	31736	4,846,421	4,236,713	4,846,421	4,236,713	North Carolina	Hyde	79	1
409643	31736	8,847,856	8,283,178	8,847,856	8,283,178	NA	NA	NA	NA
409668	31761	2,449,532	2,176,254	2,449,532	2,176,254	Florida	Brevard	75	1
409675	31761	616,256,573	593,752,453	603,588,984	585,368,626	NA	NA	NA	NA
409708	31779	70,181	50,580	70,181	50,580	NA	NA	NA	NA
409712	31779	15,388,620	13,547,458	15,388,620	13,547,458	North Carolina	Brunswick	97	2
409717	31788	122,674,795	111,302,101	120,498,393	109,209,734	Florida	Monroe	80	1
409740	31823	3,650,636	3,502,763	3,650,636	3,502,763	Louisiana	Cameron	87	1
409750	31885	981,137	868,037	981,137	868,037	NA	NA	NA	NA
409755	31885	3,090	1,633	3,090	1,633	NA	NA	NA	NA
409778	31902	53,071	29,648	53,071	29,648	Florida	Brevard	126	3
409794	31942	109,249,988	105,765,643	109,249,988	105,765,643	NA	NA	NA	NA
409819	31957	32,900,753	28,001,310	32,900,753	28,001,310	NA	NA	NA	NA
409833	31961	5,020,881	4,322,829	5,020,881	4,322,829	North Carolina	Carteret	81	1
409834	31961	9,096,259	7,606,675	9,096,259	7,606,675	Florida	Monroe	78	1
409859	31962	33,427	30,198	33,427	30,198	NA	NA	NA	NA

**North Carolina
Residential Flood**

Response to North Carolina General Statutes § 58-36-15 (d2) (1)

EventID	Year	GU_Loss_wDS	GR_Loss_wDS	GU_Loss_xDS	GR_Loss_xDS	LandfallState	LandfallCounty	WindSpeed	SS_Intensity
409901	31998	26,587,848	25,589,292	26,587,848	25,589,292	Florida	Nassau	109	2
409928	32016	119,420	97,289	119,420	97,289	Massachusetts	Dukes	87	1
409935	32016	775,024	606,504	775,024	606,504	Florida	Volusia	119	3
409959	32031	869,683	753,014	869,683	753,014	NA	NA	NA	NA
409962	32031	7,856,444	6,993,565	7,856,444	6,993,565	Florida	Bay	81	1
409968	32031	7,676	1,911	7,676	1,911	NA	NA	NA	NA
409975	32051	23,209,670	20,080,389	23,209,670	20,080,389	NA	NA	NA	NA
410006	32069	7,618,326	6,838,333	7,618,326	6,838,333	Florida	Taylor	91	1
410017	32072	52,232,683	47,458,425	52,232,683	47,458,425	NA	NA	NA	NA
410023	32072	321,190,765	308,206,114	321,190,765	308,206,114	North Carolina	Dare	99	2
410031	32072	13,057	5,626	13,057	5,626	Florida	Sarasota	63	0
410036	32072	174,737	108,877	174,737	108,877	NA	NA	NA	NA
410047	32085	177,057,726	165,363,452	171,983,203	160,584,056	North Carolina	Carteret	114	3
410063	32094	81,991	72,773	81,991	72,773	NA	NA	NA	NA
410122	32162	139,987,207	135,677,797	137,669,961	134,003,592	Florida	Monroe	94	1
410163	32232	127,430,406	121,378,768	127,430,406	121,378,768	NA	NA	NA	NA
410170	32232	338,101,985	325,791,656	338,101,985	325,791,656	NA	NA	NA	NA
410185	32241	2,984	1,810	2,984	1,810	NA	NA	NA	NA
410198	32246	83		83		NA	NA	NA	NA
410210	32251	993,015	953,620	993,015	953,620	Alabama	Baldwin	96	2
410224	32252	136,265,848	123,589,478	136,265,848	123,589,478	NA	NA	NA	NA
410225	32252	57,740,473	52,926,571	57,740,473	52,926,571	NA	NA	NA	NA
410250	32255	305,145,334	288,129,396	305,145,334	288,129,396	North Carolina	Carteret	137	4
410293	32283	5,860,266	5,315,370	5,860,266	5,315,370	Florida	Monroe	99	2
410295	32283	263,101	254,995	263,101	254,995	NA	NA	NA	NA
410314	32295	14,943,675	13,121,496	14,943,675	13,121,496	NA	NA	NA	NA
410353	32329	5,407,160	4,790,605	5,407,160	4,790,605	North Carolina	Brunswick	73	0
410359	32352	96,320,235	94,026,334	96,320,235	94,026,334	NA	NA	NA	NA
410367	32362	110,244	73,230	110,244	73,230	Florida	Escambia	82	1
410372	32362	38,166,567	35,286,412	38,166,567	35,286,412	South Carolina	Charleston	100	2
410384	32367	128,632	52,112	128,632	52,112	NA	NA	NA	NA
410388	32392	243,287,043	229,720,547	243,287,043	229,720,547	North Carolina	Carteret	122	3
410389	32392	99,401,563	90,645,859	99,401,563	90,645,859	NA	NA	NA	NA
410403	32406	3,733,528	3,194,138	3,733,528	3,194,138	Florida	Saint Lucie	105	2
410410	32406	45,345,329	40,905,490	45,345,329	40,905,490	North Carolina	Dare	79	1
410434	32448	222,618,372	212,532,183	222,618,372	212,532,183	North Carolina	Carteret	133	4
410446	32453	17,313,174	15,254,119	17,313,174	15,254,119	North Carolina	New Hanover	104	2
410464	32460	617,573,893	596,427,340	617,573,893	596,427,340	North Carolina	Dare	103	2
410508	32491	512,119,621	494,791,843	506,823,732	490,442,767	South Carolina	Charleston	123	3
410513	32531	2,344,912	2,111,902	2,344,912	2,111,902	Georgia	McIntosh	86	1
410527	32543	22,867	8,473	22,867	8,473	NA	NA	NA	NA
410556	32609	51,572,218	49,962,715	51,572,218	49,962,715	NA	NA	NA	NA
410563	32609	209,754	149,245	209,754	149,245	North Carolina	Pender	76	1
410571	32669	29,733,423	27,490,845	29,733,423	27,490,845	NA	NA	NA	NA
410574	32669	910,189,995	870,477,456	910,189,995	870,477,456	North Carolina	Brunswick	96	2
410603	32703	475,307,715	457,768,738	475,294,881	457,755,947	South Carolina	Charleston	117	3
410616	32714	422,750,688	408,597,006	422,750,688	408,597,006	South Carolina	Charleston	103	2
410643	32720	4,869,686	4,288,123	4,869,686	4,288,123	NA	NA	NA	NA
410669	32762	622,793,087	603,741,178	622,793,087	603,741,178	South Carolina	Georgetown	122	3
410670	32762	248,348,565	236,878,342	248,348,565	236,878,342	NA	NA	NA	NA
410671	32762	4,415,210	3,976,466	4,415,210	3,976,466	NA	NA	NA	NA
410691	32785	17,302,420	15,560,767	17,302,420	15,560,767	NA	NA	NA	NA
410711	32879	368,018,877	343,893,162	368,018,877	343,893,162	North Carolina	Pender	103	2
410724	32912	15,035,786	13,263,717	15,035,786	13,263,717	Florida	Martin	63	0
410780	32933	160,167,951	149,929,977	146,720,897	137,109,930	NA	NA	NA	NA
410796	32936	6,083,370	5,344,082	6,083,370	5,344,082	North Carolina	Carteret	69	0
410798	32936	359,445,287	340,070,625	359,445,287	340,070,625	North Carolina	Carteret	109	2
410804	32942	396,732,293	378,541,867	396,732,293	378,541,867	South Carolina	Charleston	108	2
410805	32942	120,263,793	111,805,417	120,263,793	111,805,417	North Carolina	Dare	98	2
410864	33014	228		228		South Carolina	Charleston	105	2
410872	33017	27,112	15,573	27,112	15,573	NA	NA	NA	NA
410879	33026	262,986,787	236,997,833	262,986,787	236,997,833	North Carolina	Onslow	116	3
410896	33070	9,462	2,601	9,462	2,601	NA	NA	NA	NA

**North Carolina
Residential Flood**

Response to North Carolina General Statutes § 58-36-15 (d2) (1)

EventID	Year	GU_Loss_wDS	GR_Loss_wDS	GU_Loss_xDS	GR_Loss_xDS	LandfallState	LandfallCounty	WindSpeed	SS_Intensity
410899	33070	3,725,134	3,147,475	3,725,134	3,147,475	North Carolina	Carteret	94	1
410908	33077	11,812,525	10,632,818	11,812,525	10,632,818	NA	NA	NA	NA
410920	33077	17,187,740	15,115,466	17,187,740	15,115,466	NA	NA	NA	NA
410925	33083	7,402,719	6,884,630	7,402,719	6,884,630	South Carolina	Charleston	104	2
410927	33083	6,356,684	5,622,661	6,356,684	5,622,661	North Carolina	Carteret	88	1
410937	33088	1,919,506	1,681,330	1,919,506	1,681,330	NA	NA	NA	NA
410943	33107	249,632	157,695	249,632	157,695	Florida	Lee	139	4
410945	33107	581,653,469	564,151,874	581,653,469	564,151,874	NA	NA	NA	NA
410950	33107	7,553	1,763	7,553	1,763	Florida	Monroe	101	2
410951	33107	182,836,136	172,201,656	182,836,136	172,201,656	Florida	Volusia	79	1
411006	33151	620,439,139	592,296,011	604,052,898	582,371,768	Florida	Hernando	150	4
411008	33151	605,501,118	581,970,084	590,992,915	572,830,409	Florida	Brevard	124	3
411031	33156	150,399,276	142,770,683	150,399,276	142,770,683	New Jersey	Monmouth	102	2
411073	33208	433,885	364,354	433,885	364,354	Florida	Volusia	35	0
411103	33229	23,788,414	21,516,246	23,788,414	21,516,246	North Carolina	Dare	93	1
411115	33236	194,149,432	181,603,535	194,149,432	181,603,535	NA	NA	NA	NA
411149	33264	1,109,556	930,007	1,109,556	930,007	Louisiana	Plaquemines	83	1
411160	33265	2,185,359	1,850,837	2,185,359	1,850,837	NA	NA	NA	NA
411175	33301	97	8	97	8	NA	NA	NA	NA
411213	33363	135,157,175	128,461,467	135,157,175	128,461,467	South Carolina	Charleston	102	2
411224	33367	938,841	765,914	938,841	765,914	North Carolina	Carteret	82	1
411230	33367	73,317	61,843	73,317	61,843	NA	NA	NA	NA
411231	33367	277,630,249	255,606,059	277,630,249	255,606,059	NA	NA	NA	NA
411252	33424	5,085	956	5,085	956	NA	NA	NA	NA
411261	33446	114,364,500	111,636,607	114,364,500	111,636,607	Georgia	Camden	101	2
411274	33446	560,073,522	514,472,761	553,533,059	508,569,830	South Carolina	Georgetown	102	2
411289	33502	83,238,057	74,195,342	83,238,057	74,195,342	North Carolina	New Hanover	78	1
411296	33502	89,464	57,237	89,464	57,237	Florida	Monroe	124	3
411298	33503	68,698,268	65,128,082	68,698,268	65,128,082	NA	NA	NA	NA
411335	33534	3,064,025	2,577,040	3,064,025	2,577,040	North Carolina	Carteret	98	2
411371	33597	48,704,339	44,395,567	48,704,339	44,395,567	NA	NA	NA	NA
411392	33610	2,327,767	1,944,085	2,311,984	1,929,369	South Carolina	Charleston	79	1
411406	33627	824	480	824	480	Florida	Miami-Dade	54	0
411428	33632	17,249	12,816	17,249	12,816	Louisiana	Jefferson	112	3
411440	33632	25,035,523	22,483,123	25,035,523	22,483,123	North Carolina	Pender	104	2
411466	33646	30,082,627	26,649,473	30,082,627	26,649,473	North Carolina	Dare	58	0
411468	33646	327,813,654	318,179,472	327,813,654	318,179,472	Florida	Saint Johns	127	3
411508	33662	2,438,955,946	2,379,347,605	2,432,617,085	2,374,592,489	North Carolina	Brunswick	119	3
411512	33662	2,221,735	1,871,725	2,205,870	1,856,813	Florida	Monroe	80	1
411516	33663	428,896	300,502	428,896	300,502	NA	NA	NA	NA
411565	33738	1,244,193,431	1,169,645,763	1,244,193,431	1,169,645,763	North Carolina	New Hanover	83	1
411566	33738	82,326,178	77,197,168	82,326,178	77,197,168	Florida	Broward	81	1
411569	33743	285,887,795	277,645,745	285,887,795	277,645,745	NA	NA	NA	NA
411597	33761	26,237,892	23,635,260	26,237,892	23,635,260	NA	NA	NA	NA
411599	33772	18,615,821	17,772,516	18,615,821	17,772,516	Florida	Franklin	89	1
411601	33772	34,073,895	32,628,002	34,073,895	32,628,002	NA	NA	NA	NA
411637	33815	2,111,352,124	2,030,780,994	2,111,303,725	2,030,734,618	South Carolina	Horry	124	3
411658	33821	263,125,266	244,800,243	263,125,266	244,800,243	North Carolina	New Hanover	101	2
411662	33827	3,894,217	3,409,487	3,894,217	3,409,487	NA	NA	NA	NA
411665	33827	105,058,508	100,991,000	105,058,508	100,991,000	Georgia	Camden	116	3
411666	33827	1,768	182	1,768	182	Florida	Monroe	154	4
411715	33851	20	20	20	20	Georgia	Glynn	123	3
411726	33851	364,820	357,156	364,820	357,156	Florida	Miami-Dade	116	3
411742	33858	1,613	822	1,613	822	NA	NA	NA	NA
411749	33892	4,709,761	4,089,297	4,709,761	4,089,297	North Carolina	Brunswick	98	2
411750	33892	215,327,249	202,375,262	215,327,249	202,375,262	Florida	Martin	98	2
411767	33942	9,103	3,075	9,103	3,075	NA	NA	NA	NA
411783	33956	144,374,744	133,053,014	144,374,744	133,053,014	NA	NA	NA	NA
411786	33956	41,159	24,944	41,159	24,944	NA	NA	NA	NA
411787	33956	5,293,027	4,827,558	5,293,027	4,827,558	Georgia	Liberty	123	3
411798	33961	843,513,135	805,052,305	805,150,304	780,902,933	Georgia	Camden	119	3
411800	33961	190,834,884	169,648,032	181,670,357	161,492,565	NA	NA	NA	NA
411806	33961	459,037,103	421,572,782	435,751,507	400,691,971	Florida	Palm Beach	126	3

**North Carolina
Residential Flood**

Response to North Carolina General Statutes § 58-36-15 (d2) (1)

EventID	Year	GU_Loss_wDS	GR_Loss_wDS	GU_Loss_xDS	GR_Loss_xDS	LandfallState	LandfallCounty	WindSpeed	SS_Intensity
411823	33983	23,093	10,790	23,093	10,790	Louisiana	Terrebonne	74	1
411846	33988	14,485,301	12,518,648	14,485,301	12,518,648	Florida	Palm Beach	86	1
411853	33991	362,348	319,336	362,348	319,336	Florida	Palm Beach	123	3
411867	33997	8,544,616	7,670,632	8,544,616	7,670,632	NA	NA	NA	NA
411898	34054	46,015,140	42,671,707	46,015,140	42,671,707	Florida	Taylor	90	1
411915	34067	583,102	491,659	583,102	491,659	NA	NA	NA	NA
411931	34070	45,099	27,928	45,099	27,928	NA	NA	NA	NA
411947	34109	218,416,691	204,072,494	212,747,378	198,601,095	NA	NA	NA	NA
411950	34109	15,717,472	14,931,653	15,717,472	14,931,653	Georgia	Glynn	111	3
411953	34109	830,676,670	793,093,675	808,849,825	775,130,783	Virginia	Northampton	127	3
411960	34116	185,806,560	177,507,690	185,806,560	177,507,690	Florida	Monroe	34	0
411973	34134	123,928,648	113,486,947	123,928,648	113,486,947	Florida	Volusia	92	1
412003	34166	2,085,267	1,952,560	2,085,267	1,952,560	NA	NA	NA	NA
412019	34183	477,476	412,343	477,476	412,343	Georgia	Glynn	98	2
412032	34183	9,803,044	9,336,937	9,803,044	9,336,937	South Carolina	Beaufort	117	3
412061	34200	401,275,385	380,311,163	401,275,385	380,311,163	North Carolina	Carteret	124	3
412081	34217	42,716,379	38,128,355	42,716,379	38,128,355	North Carolina	Brunswick	102	2
412086	34220	108,958,273	103,547,084	108,958,273	103,547,084	Florida	Collier	117	3
412127	34234	610,970	605,164	610,970	605,164	Florida	Broward	136	4
412161	34308	1,851	320	1,851	320	Florida	Flagler	99	2
412212	34357	84,622,942	81,978,650	84,622,942	81,978,650	Georgia	Chatham	98	2
412225	34365	456,822,458	442,412,695	456,822,458	442,412,695	South Carolina	Horry	104	2
412235	34395	4,488,541	4,149,339	4,488,541	4,149,339	NA	NA	NA	NA
412242	34395	1,670,410	1,402,304	1,670,410	1,402,304	Florida	Dixie	120	3
412251	34421	304,999,245	292,765,558	304,999,245	292,765,558	North Carolina	New Hanover	116	3
412254	34421	3,245,516	2,926,799	3,245,516	2,926,799	South Carolina	Charleston	86	1
412256	34421	74,380,190	69,436,321	74,380,190	69,436,321	NA	NA	NA	NA
412267	34444	4,307,031	3,878,159	4,307,031	3,878,159	South Carolina	Beaufort	103	2
412312	34480	501,882	428,625	501,882	428,625	NA	NA	NA	NA
412314	34480	133,790,775	123,108,628	133,790,775	123,108,628	North Carolina	Pender	134	4
412318	34480	198,803,155	189,509,210	198,803,155	189,509,210	South Carolina	Charleston	99	2
412358	34538	36,000,431	31,889,494	36,000,431	31,889,494	Florida	Monroe	72	0
412362	34538	201,219,446	190,441,761	201,219,262	190,441,596	North Carolina	New Hanover	98	2
412372	34551	22,088	16,140	22,088	16,140	NA	NA	NA	NA
412386	34551	153,465	117,582	153,465	117,582	NA	NA	NA	NA
412399	34563	644,109	526,294	644,109	526,294	North Carolina	Dare	72	0
412425	34613	67,000,590	64,978,250	65,877,810	64,210,877	Florida	Taylor	86	1
412427	34613	215,729,182	201,080,587	215,729,182	201,080,587	North Carolina	Dare	110	2
412458	34659	502,355	414,102	502,355	414,102	NA	NA	NA	NA
412465	34659	584,519,723	533,944,997	569,083,808	519,706,612	North Carolina	Onslow	98	2
412491	34707	110,780,468	101,080,035	110,780,468	101,080,035	NA	NA	NA	NA
412498	34707	1,537,780	1,369,372	1,537,780	1,369,372	NA	NA	NA	NA
412500	34707	3,661,804	3,213,493	3,661,804	3,213,493	Louisiana	Plaquemines	80	1
412511	34727	4,243	923	3,790	760	Virginia	Accomack	99	2
412523	34748	26,212,018	24,082,653	26,212,018	24,082,653	North Carolina	Carteret	100	2
412525	34748	19,825,566	17,930,404	19,825,566	17,930,404	NA	NA	NA	NA
412552	34758	4,514,997	4,219,668	4,514,997	4,219,668	Virginia	Accomack	117	3
412580	34763	1,818,697	1,524,346	1,818,697	1,524,346	NA	NA	NA	NA
412598	34771	4,506,853	4,051,310	4,506,853	4,051,310	NA	NA	NA	NA
412607	34783	418,843,932	398,791,925	418,843,932	398,791,925	NA	NA	NA	NA
412618	34801	763,914,995	738,347,246	763,914,995	738,347,246	North Carolina	Brunswick	131	4
412629	34804	17,360,843	15,898,923	17,360,843	15,898,923	Florida	Flagler	81	1
412630	34804	320,954,749	295,715,094	320,954,749	295,715,094	NA	NA	NA	NA
412642	34811	4,496,003	4,034,999	4,496,003	4,034,999	Florida	Bay	78	1
412650	34828	5,180,323	4,559,853	5,180,323	4,559,853	Florida	Brevard	99	2
412656	34828	60,536,877	55,929,856	60,536,877	55,929,856	South Carolina	Horry	103	2
412714	34943	91,123,462	84,836,828	91,123,462	84,836,828	NA	NA	NA	NA
412754	34948	13,493,387	12,070,438	13,493,387	12,070,438	NA	NA	NA	NA
412755	34948	53,083,659	49,636,318	53,083,659	49,636,318	NA	NA	NA	NA
412791	34989	91,383,440	85,550,226	91,383,440	85,550,226	North Carolina	Carteret	128	3
412793	34989	165,041	141,963	165,041	141,963	NA	NA	NA	NA
412824	35049	2,399,725	2,295,990	2,399,725	2,295,990	NA	NA	NA	NA
412830	35058	665,403,097	627,281,277	619,863,937	598,383,835	Florida	Indian River	161	5

**North Carolina
Residential Flood**

Response to North Carolina General Statutes § 58-36-15 (d2) (1)

EventID	Year	GU_Loss_wDS	GR_Loss_wDS	GU_Loss_xDS	GR_Loss_xDS	LandfallState	LandfallCounty	WindSpeed	SS_Intensity
414721	36903	126,018	121,744	126,018	121,744	Florida	Citrus	60	0
414727	36923	20,012,478	17,865,231	20,012,478	17,865,231	Florida	Dixie	123	3
414744	36935	6,268,690	5,292,912	5,650,058	4,727,735	Massachusetts	Barnstable	87	1
414745	36935	11,752,583	10,405,974	10,436,582	9,147,776	Virginia	Northampton	81	1
414762	36959	120,041	106,936	120,041	106,936	Georgia	McIntosh	87	1
414796	37015	40		40		Florida	Saint Johns	109	2
414800	37015	136,490,838	126,496,894	136,490,838	126,496,894	North Carolina	Onslow	114	3
414854	37023	4,955	2,197	4,955	2,197	NA	NA	NA	NA
414866	37038	2,410,917	2,377,493	2,410,917	2,377,493	Florida	Manatee	109	2
414880	37044	9,543,900	8,865,428	9,543,900	8,865,428	Florida	Monroe	149	4
414892	37093	410,803	295,243	410,803	295,243	NA	NA	NA	NA
414896	37093	4,984,559	4,439,337	4,984,559	4,439,337	NA	NA	NA	NA
414913	37124	5,037,297	4,330,694	5,037,297	4,330,694	Florida	Monroe	46	0
414967	37147	1,061	143	1,061	143	NA	NA	NA	NA
414980	37147	8,709,919	8,360,383	8,709,919	8,360,383	Florida	Broward	99	2
414993	37149	4,353,234	4,170,337	4,353,234	4,170,337	Alabama	Baldwin	134	4
414994	37149	33,178	14,895	33,178	14,895	NA	NA	NA	NA
415004	37163	257,084	186,408	257,084	186,408	Florida	Manatee	101	2
415035	37198	153,218,309	140,797,113	153,218,309	140,797,113	North Carolina	Dare	95	1
415052	37199	8,571	4,459	8,571	4,459	NA	NA	NA	NA
415072	37205	208,173,381	193,479,866	208,173,381	193,479,866	North Carolina	Onslow	100	2
415076	37205	380,158	333,986	376,795	330,707	NA	NA	NA	NA
415085	37212	633,315,974	614,368,472	633,315,974	614,368,472	Massachusetts	Dukes	98	2
415121	37246	651,020,143	621,915,189	628,441,966	606,472,263	NA	NA	NA	NA
415127	37246	6,035,385	5,595,168	6,035,385	5,595,168	NA	NA	NA	NA
415133	37273	3,061,343	2,743,222	3,061,343	2,743,222	NA	NA	NA	NA
415168	37304	5,614,947	4,865,933	5,614,947	4,865,933	NA	NA	NA	NA
415171	37304	676,233	472,239	676,233	472,239	Florida	Pasco	78	1
415172	37304	1,377,701	1,236,237	1,377,701	1,236,237	NA	NA	NA	NA
415175	37337	230,533,395	217,330,818	230,533,395	217,330,818	North Carolina	New Hanover	102	2
415183	37337	5,619,217	4,723,580	5,619,217	4,723,580	NA	NA	NA	NA
415199	37340	23,202,123	21,414,232	23,202,123	21,414,232	NA	NA	NA	NA
415214	37372	1,499,912	1,197,482	1,499,912	1,197,482	North Carolina	Onslow	68	0
415228	37377	5,183,322	4,574,791	5,183,322	4,574,791	Massachusetts	Dukes	96	2
415231	37389	116,646	88,317	116,646	88,317	New Jersey	Monmouth	97	2
415234	37389	14,864,476	12,579,504	14,864,476	12,579,504	NA	NA	NA	NA
415236	37389	3,371,776	2,961,637	3,371,776	2,961,637	Florida	Miami-Dade	64	0
415260	37390	538,579	460,553	538,579	460,553	South Carolina	Beaufort	93	1
415280	37402	16,760,690	15,196,732	16,760,690	15,196,732	Louisiana	Cameron	134	4
415286	37402	56,428,924	51,111,916	56,428,924	51,111,916	North Carolina	Dare	92	2
415288	37402	4,561,734,128	4,273,050,796	4,355,633,318	4,087,252,441	South Carolina	Horry	102	2
415292	37402	38,435,068	35,017,433	38,435,068	35,017,433	NA	NA	NA	NA
415314	37433	47,635,719	43,006,686	47,635,719	43,006,686	Virginia	Accomack	99	2
415336	37469	673,873	489,579	673,873	489,579	North Carolina	Dare	80	1
415366	37523	7,522,193	6,570,544	7,522,193	6,570,544	North Carolina	Onslow	84	1
415393	37527	1,291,579,307	1,238,856,710	1,291,579,307	1,238,856,710	South Carolina	Horry	104	2
415398	37527	39,535	17,688	39,535	17,688	NA	NA	NA	NA
415408	37544	140,136,619	136,117,351	140,136,619	136,117,351	Florida	Saint Lucie	76	1
415425	37548	10,991,127	8,847,280	10,981,417	8,838,433	North Carolina	Carteret	50	0
415473	37554	929,283	802,456	910,599	784,840	Florida	Citrus	121	3
415522	37607	156,468	101,905	156,468	101,905	NA	NA	NA	NA
415524	37607	18,313	6,859	18,313	6,859	NA	NA	NA	NA
415527	37607	2,127	1,168	2,127	1,168	Florida	Miami-Dade	85	1
415538	37612	98,948,189	89,865,194	97,663,292	88,604,248	Florida	Volusia	68	0
415540	37612	80,106,910	77,548,354	80,106,910	77,548,354	NA	NA	NA	NA
415553	37622	12,564,804	10,875,946	12,564,804	10,875,946	NA	NA	NA	NA
415563	37629	1,517	454	1,517	454	NA	NA	NA	NA
415601	37689	3,991,627	3,376,413	3,991,627	3,376,413	North Carolina	Dare	101	2
415605	37689	2,716,863	2,329,316	2,716,863	2,329,316	Florida	Taylor	82	1
415606	37689	3,930	1,014	3,930	1,014	NA	NA	NA	NA
415617	37693	553,594,767	536,418,223	553,594,767	536,418,223	North Carolina	New Hanover	91	1
415640	37702	207,281,177	201,090,134	207,281,177	201,090,134	Florida	Martin	123	3
415641	37702	315,843,517	301,290,537	315,843,517	301,290,537	South Carolina	Georgetown	117	3

**North Carolina
Residential Flood**

Response to North Carolina General Statutes § 58-36-15 (d2) (1)

EventID	Year	GU_Loss_wDS	GR_Loss_wDS	GU_Loss_xDS	GR_Loss_xDS	LandfallState	LandfallCounty	WindSpeed	SS_Intensity
415651	37703	115,829	85,756	115,829	85,756	NA	NA	NA	NA
415655	37703	8,825,197	8,468,825	8,825,197	8,468,825	NA	NA	NA	NA
415689	37801	3,348	2,314	3,348	2,314	New Jersey	Monmouth	78	1
415692	37801	51,572,334	47,694,056	51,572,334	47,694,056	NA	NA	NA	NA
415700	37823	213,894,379	205,399,974	213,894,379	205,399,974	South Carolina	Charleston	125	3
415745	37871	6,711,687	6,415,457	6,711,687	6,415,457	Florida	Saint Johns	109	2
415775	37958	78,187,903	73,785,722	78,187,903	73,785,722	Florida	Flagler	108	2
415784	37960	943,280,439	920,481,913	943,280,439	920,481,913	South Carolina	Georgetown	117	3
415790	37960	774,292,781	731,759,561	774,292,781	731,759,561	South Carolina	Horry	94	1
415806	37974	2,615,658	2,417,134	2,615,658	2,417,134	NA	NA	NA	NA
415808	37974	1,630,441	1,458,884	1,630,441	1,458,884	NA	NA	NA	NA
415839	38024	37,013,576	33,405,120	37,013,576	33,405,120	North Carolina	Carteret	90	1
415841	38024	3,200,757	2,728,661	3,200,757	2,728,661	NA	NA	NA	NA
415844	38024	796,729,841	758,274,445	796,729,841	758,274,445	South Carolina	Beaufort	102	2
415850	38031	961,225	834,700	961,225	834,700	Florida	Volusia	114	3
415860	38031	473,940,552	452,391,033	473,940,552	452,391,033	Florida	Citrus	58	0
415865	38043	36,414,893	32,050,172	36,414,893	32,050,172	NA	NA	NA	NA
415874	38043	726,232,380	705,841,445	726,232,380	705,841,445	Rhode Island	Washington	87	1
415882	38047	413,299	335,269	413,299	335,269	New York	Nassau	125	3
415898	38052	1,707,981	1,568,650	1,707,981	1,568,650	South Carolina	Beaufort	79	1
415925	38059	2,751,568	2,320,498	2,751,568	2,320,498	NA	NA	NA	NA
415958	38101	62,970,053	59,198,463	62,970,053	59,198,463	NA	NA	NA	NA
415960	38104	448	81	448	81	NA	NA	NA	NA
415996	38111	22,882,361	20,702,183	22,882,361	20,702,183	North Carolina	Hyde	104	2
415998	38111	36,363,622	32,138,164	36,363,622	32,138,164	Florida	Brevard	74	1
415999	38111	53,038	38,012	53,038	38,012	Florida	Miami-Dade	142	4
416004	38111	1,325,207	1,138,121	1,325,207	1,138,121	North Carolina	Onslow	71	0
416020	38146	327,701,792	309,708,303	315,033,508	298,532,778	Florida	Taylor	98	2
416036	38182	28,803	14,875	28,803	14,875	Georgia	McIntosh	107	2
416072	38198	175,803,349	162,952,532	175,803,349	162,952,532	North Carolina	Hyde	122	3
416095	38202	296	20	296	20	North Carolina	Dare	29	0
416143	38244	1,475,827	1,144,851	1,475,827	1,144,851	North Carolina	Carteret	94	1
416146	38244	74,770	40,411	74,770	40,411	NA	NA	NA	NA
416159	38257	8,067,932	6,608,461	8,067,932	6,608,461	NA	NA	NA	NA
416181	38308	14,127	6,930	14,127	6,930	NA	NA	NA	NA
416205	38364	10,068	8,386	10,068	8,386	Florida	Gulf	132	4
416206	38364	13,397,979	11,758,023	13,397,979	11,758,023	Florida	Lee	51	0
416214	38399	93,205,672	90,225,918	93,205,672	90,225,658	Florida	Broward	127	3
416230	38399	553,052,022	535,651,412	553,010,919	535,610,948	NA	NA	NA	NA
416243	38409	2,795,553	2,483,225	2,795,553	2,483,225	Florida	Miami-Dade	110	2
416250	38441	86,880,712	78,194,956	80,308,708	71,969,143	North Carolina	New Hanover	99	2
416252	38441	4,932,418	3,995,092	4,624,081	3,712,278	NA	NA	NA	NA
416267	38451	53,260	35,702	53,260	35,702	Florida	Monroe	97	2
416277	38471	12,659	5,343	12,659	5,343	Florida	Citrus	86	1
416333	38502	53,818	44,587	53,818	44,587	Florida	Monroe	189	5
416349	38506	9,309,626	8,329,674	9,309,626	8,329,674	NA	NA	NA	NA
416360	38513	97,772	65,361	97,772	65,361	Florida	Monroe	78	1
416387	38518	387,163,106	372,473,644	387,163,106	372,473,644	Florida	Citrus	105	2
416392	38523	33,882,423	32,522,001	33,882,423	32,522,001	Florida	Sarasota	40	0
416429	38528	1,137,369	872,776	1,056,443	800,626	Florida	Wakulla	69	0
416432	38528	29,758,064	26,986,149	29,674,536	26,906,333	North Carolina	New Hanover	96	2
416435	38547	1,622	235	1,622	235	NA	NA	NA	NA
416488	38560	751,673,596	703,765,040	746,947,298	699,526,958	NA	NA	NA	NA
416494	38585	350,654,306	328,141,390	350,654,306	328,141,390	North Carolina	Brunswick	92	1
416512	38592	518,406	444,386	518,406	444,386	NA	NA	NA	NA
416513	38592	12,536,882	11,374,455	11,135,837	10,133,496	Maryland	Worcester	94	1
416552	38603	1,136,751	989,376	1,136,751	989,376	NA	NA	NA	NA
416556	38603	96,002,165	92,949,355	96,002,165	92,949,355	Georgia	Camden	110	2
416577	38604	187,729	157,282	187,729	157,282	New York	Suffolk	107	2
416589	38620	16,262,741	14,205,236	16,262,741	14,205,236	Florida	Citrus	70	0
416597	38630	2,770,237	2,426,450	2,770,237	2,426,450	North Carolina	Dare	46	0
416615	38635	41	41	41	41	NA	NA	NA	NA
416616	38635	98,262,283	90,668,155	98,262,283	90,668,155	North Carolina	Brunswick	74	1

**North Carolina
Residential Flood**

Response to North Carolina General Statutes § 58-36-15 (d2) (1)

EventID	Year	GU_Loss_wDS	GR_Loss_wDS	GU_Loss_xDS	GR_Loss_xDS	LandfallState	LandfallCounty	WindSpeed	SS_Intensity
416629	38647	466,100,496	450,933,280	466,100,496	450,933,280	South Carolina	Georgetown	78	1
416634	38647	120,259,490	108,599,932	120,259,490	108,599,932	NA	NA	NA	NA
416637	38659	64,156	53,317	64,156	53,317	Louisiana	Plaquemines	89	1
416679	38680	9,915	2,367	9,915	2,367	New York	Suffolk	84	1
416696	38714	1,906,660,675	1,761,434,213	1,861,494,004	1,721,206,470	North Carolina	New Hanover	115	3
416702	38719	1,546	489	1,546	489	Florida	Miami-Dade	105	2
416713	38719	1,349,442,827	1,267,665,558	1,349,442,827	1,267,665,558	South Carolina	Horry	112	3
416717	38723	52,069,108	46,579,004	51,540,824	46,113,019	NA	NA	NA	NA
416725	38749	52,092,555	47,162,231	52,092,555	47,162,231	South Carolina	Georgetown	124	3
416764	38793	102,123,532	99,359,420	102,123,532	99,359,420	Florida	Brevard	75	1
416774	38801	52,039,358	49,537,610	52,039,358	49,537,610	NA	NA	NA	NA
416806	38817	3,020,998	2,613,870	3,020,998	2,613,870	Florida	Monroe	75	1
416820	38869	130,849	113,819	130,849	113,819	Florida	Volusia	70	0
416825	38869	191,706,676	176,697,252	191,706,676	176,697,252	Florida	Miami-Dade	119	3
416839	38872	30,809	14,895	30,809	14,895	NA	NA	NA	NA
416842	38872	320,248,901	309,112,909	320,248,901	309,112,909	South Carolina	Charleston	121	3
416849	38872	2,182	880	2,182	880	South Carolina	Beaufort	97	2
416890	38943	307,688	296,272	307,688	296,272	Florida	Walton	87	1
416921	38959	202,971	136,857	202,971	136,857	NA	NA	NA	NA
416933	38960	77,530,740	73,983,891	77,530,740	73,983,891	Florida	Monroe	96	2
416946	38960	845,397	662,851	845,397	662,851	New York	Suffolk	75	1
416957	38978	315	163	315	163	NA	NA	NA	NA
416992	38998	2,449,765	2,091,405	2,449,765	2,091,405	Florida	Broward	87	1
417034	39037	3,626,063	3,134,477	3,626,063	3,134,477	NA	NA	NA	NA
417041	39037	609,099	464,828	609,099	464,828	NA	NA	NA	NA
417053	39057	75,503,332	70,377,384	75,503,332	70,377,384	NA	NA	NA	NA
417103	39130	14,165	8,829	14,165	8,829	NA	NA	NA	NA
417105	39130	5,209,779	4,478,660	5,209,779	4,478,660	Georgia	Chatham	74	1
417172	39187	11,320,032	9,989,224	11,320,032	9,989,224	Florida	Levy	51	0
417195	39210	723,738,138	668,358,372	723,738,138	668,358,372	North Carolina	Brunswick	104	2
417196	39210	66,469,355	60,473,021	64,717,185	58,798,775	North Carolina	Brunswick	87	1
417197	39210	275,972,538	263,183,904	266,038,100	253,928,872	Georgia	McIntosh	130	4
417246	39273	11,302,449	10,050,440	11,302,449	10,050,440	NA	NA	NA	NA
417252	39273	526,006	452,366	526,006	452,366	Georgia	Camden	91	1
417256	39318	2,518,920,138	2,319,101,221	2,395,052,703	2,213,361,027	North Carolina	Brunswick	93	1
417259	39318	33	7	32	6	Florida	Dixie	114	3
417265	39318	2,433	1,387	2,433	1,387	NA	NA	NA	NA
417275	39324	8,823,135	7,340,194	8,823,135	7,340,194	NA	NA	NA	NA
417289	39347	699,553	596,739	699,553	596,739	Florida	Wakulla	115	3
417305	39348	17,392,717	16,883,223	17,257,306	16,784,787	Florida	Brevard	75	1
417309	39348	31,070,283	28,286,390	31,070,283	28,286,390	North Carolina	Dare	129	3
417322	39373	478,012,258	465,754,232	478,012,258	465,754,232	NA	NA	NA	NA
417323	39373	8,852	5,338	8,678	5,191	Florida	Hernando	89	1
417333	39373	246,721,083	234,328,302	240,419,601	228,362,194	Florida	Monroe	119	3
417362	39462	3,093,892	2,587,881	3,093,892	2,587,881	Florida	Franklin	80	1
417372	39462	126,939,721	119,897,521	126,939,721	119,897,521	NA	NA	NA	NA
417373	39462	5,349,646	4,529,240	5,349,646	4,529,240	Florida	Brevard	74	1
417381	39476	88,637,244	82,944,790	88,637,244	82,944,790	South Carolina	Charleston	116	3
417388	39479	2,623,232	2,429,891	2,623,232	2,429,891	Florida	Pinellas	59	0
417402	39487	5,808,458,179	5,424,173,473	5,512,988,159	5,157,120,161	North Carolina	Onslow	134	4
417406	39487	8,255	4,180	8,255	4,180	NA	NA	NA	NA
417419	39487	2,729,831	2,330,594	2,688,827	2,291,496	North Carolina	Pender	87	1
417450	39538	549,416	410,862	549,416	410,862	NA	NA	NA	NA
417458	39563	350,280	285,008	350,280	285,008	New York	Suffolk	104	2
417462	39563	101,312	80,207	101,312	80,207	South Carolina	Charleston	103	2
417483	39587	18,003	9,652	18,003	9,652	NA	NA	NA	NA
417486	39587	91,655	80,502	91,655	80,502	NA	NA	NA	NA
417494	39597	678,173	545,730	678,173	545,730	North Carolina	Dare	78	1
417528	39609	1,202,622	1,021,882	1,202,622	1,021,882	Florida	Bay	80	1
417542	39609	129,559	91,849	129,559	91,849	Florida	Monroe	52	0
417598	39649	51,712	33,501	51,712	33,501	NA	NA	NA	NA
417629	39658	16,496,090	15,132,670	16,496,090	15,132,670	NA	NA	NA	NA
417640	39680	3,763,069	3,465,083	3,763,069	3,465,083	Florida	Monroe	73	0

**North Carolina
Residential Flood**

Response to North Carolina General Statutes § 58-36-15 (d2) (1)

EventID	Year	GU_Loss_wDS	GR_Loss_wDS	GU_Loss_xDS	GR_Loss_xDS	LandfallState	LandfallCounty	WindSpeed	SS_Intensity
417660	39703	911,911	778,796	911,911	778,796	Florida	Okaloosa	81	1
417662	39703	15,467,107	13,266,252	15,467,107	13,266,252	NA	NA	NA	NA
417689	39726	384,339,360	372,511,011	380,526,351	369,964,741	Florida	Brevard	74	1
417707	39772	4,589,696	4,161,523	4,420,152	3,999,832	New York	Nassau	123	3
417709	39772	11,044	6,822	10,759	6,598	NA	NA	NA	NA
417722	39778	23,405,818	20,763,183	23,405,818	20,763,183	Florida	Monroe	113	3
417756	39812	206,535,162	199,152,569	200,834,866	195,204,675	South Carolina	Charleston	107	2
417765	39812	739,958,637	669,805,289	727,450,830	658,849,376	Georgia	McIntosh	81	1
417768	39812	1,124,035,125	1,037,682,157	1,087,743,616	1,007,634,343	Florida	Gulf	117	3
417784	39868	12,605	7,194	12,605	7,194	NA	NA	NA	NA
417786	39868	93,405,070	88,141,871	93,405,070	88,141,871	North Carolina	Brunswick	111	3
417796	39880	845,006,562	804,956,724	814,821,137	784,313,458	North Carolina	Carteret	139	4
417802	39880	88,363,886	81,560,949	85,316,735	78,804,106	North Carolina	Carteret	103	2
417846	39907	96,932,830	89,860,468	96,932,830	89,860,468	NA	NA	NA	NA
417870	39928	1,739,795,045	1,610,653,556	1,548,321,209	1,497,406,274	Florida	Saint Johns	77	1
417876	39928	160,019	136,007	160,019	136,007	NA	NA	NA	NA
417886	39929	6,091,675	5,421,421	6,091,675	5,421,421	Florida	Monroe	130	4
417934	39964	8,343,995	7,015,850	8,017,268	6,719,555	New Jersey	Ocean	93	1
417947	39964	128,012,852	121,469,451	128,012,852	121,469,451	North Carolina	Brunswick	81	1
417964	39994	139,255,236	129,417,915	138,945,288	129,117,540	South Carolina	Georgetown	127	3
417989	40013	21,934,287	19,945,874	21,934,287	19,945,874	Florida	Hillsborough	103	2
418026	40055	7,008,354	6,802,082	7,008,354	6,802,082	Florida	Broward	58	0
418027	40055	3,672	2,744	3,672	2,744	NA	NA	NA	NA
418039	40083	60,534,268	54,932,514	60,534,268	54,932,514	South Carolina	Charleston	104	2
418048	40095	629,547	571,425	629,547	571,425	Florida	Monroe	114	3
418051	40095	767,446	625,344	767,446	625,344	NA	NA	NA	NA
418063	40102	502,411,859	476,329,054	502,411,431	476,328,800	South Carolina	Charleston	128	3
418119	40172	196,326	142,193	196,326	142,193	Florida	Taylor	85	1
418129	40172	548,694,744	520,323,224	548,694,744	520,323,224	Florida	Monroe	48	0
418134	40196	56,585,557	50,925,515	56,585,557	50,925,515	NA	NA	NA	NA
418135	40196	27,338	2,573	27,338	2,573	NA	NA	NA	NA
418151	40197	3,036,403,083	2,977,986,219	3,036,403,083	2,977,986,219	Florida	Monroe	115	3
418161	40204	5,989,875	5,587,490	5,989,875	5,587,490	NA	NA	NA	NA
418218	40236	586,625,441	566,273,863	586,625,441	566,273,863	North Carolina	New Hanover	105	2
418246	40303	2,289	579	2,289	579	Florida	Miami-Dade	119	3
418249	40303	431,811,848	411,028,299	431,811,848	411,028,299	North Carolina	Onslow	133	4
418250	40303	343,557,422	313,980,196	343,557,422	313,980,196	NA	NA	NA	NA
418258	40305	4,075	2,075	4,075	2,075	NA	NA	NA	NA
418267	40310	79,865,176	72,360,689	79,865,176	72,360,689	Louisiana	Terrebonne	78	1
418279	40329	11,851,606	10,628,336	11,851,606	10,628,336	NA	NA	NA	NA
418292	40330	2,161,485	1,955,821	2,161,485	1,955,821	Florida	Dixie	98	2
418293	40330	101,913,909	94,399,390	101,913,909	94,399,390	North Carolina	Dare	111	3
418318	40344	1,698,474	1,562,727	1,698,474	1,562,727	Florida	Monroe	92	1
418320	40344	885	161	885	161	NA	NA	NA	NA
418331	40344	143,438,836	134,585,650	143,438,836	134,585,650	North Carolina	Carteret	111	3
418378	40453	155,935	113,550	155,935	113,550	NA	NA	NA	NA
418381	40453	136,818	103,562	136,818	103,562	NA	NA	NA	NA
418415	40469	5,129,013	4,442,824	5,067,674	4,385,101	Florida	Martin	127	3
418436	40483	124,144,270	117,881,065	124,144,270	117,881,065	Florida	Monroe	62	0
418456	40488	11,336,167	9,749,755	11,336,167	9,749,755	NA	NA	NA	NA
418470	40508	13,192,384	11,631,559	13,192,384	11,631,559	Florida	Monroe	66	0
418497	40526	669,235,740	624,642,831	669,235,740	624,642,831	North Carolina	Carteret	128	3
418506	40544	25,016,779	22,629,508	24,659,146	22,283,735	South Carolina	Horry	74	1
418512	40544	249,818,198	236,799,938	243,317,669	230,981,772	North Carolina	Dare	125	3
418516	40544	1,123,469,908	1,050,515,958	1,105,144,812	1,036,450,995	Georgia	Chatham	87	1
418518	40544	5,494,893	4,756,889	5,377,157	4,643,961	North Carolina	Carteret	116	3
418526	40563	7,999	2,036	7,999	2,036	NA	NA	NA	NA
418532	40563	85,558,918	83,387,695	85,558,918	83,387,695	Florida	Monroe	62	0
418543	40569	77,717	46,957	76,565	46,087	Florida	Miami-Dade	158	5
418544	40569	1,327,313,505	1,285,059,665	1,300,760,501	1,272,410,162	North Carolina	Brunswick	110	2
418547	40569	194,647,957	181,325,791	194,647,957	181,325,791	North Carolina	Onslow	107	2
418555	40569	333,128,453	324,210,009	333,128,453	324,210,009	NA	NA	NA	NA
418556	40573	2,880,363	2,430,348	2,880,363	2,430,348	North Carolina	Carteret	56	0

**North Carolina
Residential Flood**

Response to North Carolina General Statutes § 58-36-15 (d2) (1)

EventID	Year	GU_Loss_wDS	GR_Loss_wDS	GU_Loss_xDS	GR_Loss_xDS	LandfallState	LandfallCounty	WindSpeed	SS_Intensity
418568	40580	950,085	788,051	950,085	788,051	Florida	Monroe	75	1
418589	40588	2,955,507	2,799,346	2,955,507	2,799,346	Florida	Levy	70	0
418594	40629	7,060	2,585	7,060	2,585	NA	NA	NA	NA
418618	40655	70,783,806	64,269,097	70,783,806	64,269,097	North Carolina	Brunswick	99	2
418620	40655	284,839	251,616	284,839	251,616	South Carolina	Charleston	99	2
418626	40666	35,783,147	32,864,388	35,783,147	32,864,388	Florida	Saint Lucie	102	2
418652	40738	314,544	241,285	314,544	241,285	Florida	Monroe	96	2
418667	40745	145,937,089	134,416,707	144,537,027	133,055,896	South Carolina	Beaufort	125	3
418693	40751	5,474	2,563	5,474	2,563	New York	Suffolk	94	1
418704	40766	582,272,537	558,462,644	563,077,216	544,435,661	North Carolina	New Hanover	135	4
418705	40766	1,236,976,432	1,152,292,903	1,199,183,449	1,118,629,563	South Carolina	Charleston	94	1
418717	40777	167,201,167	156,303,985	164,329,301	153,678,603	Florida	Broward	124	3
418778	40854	1,751,747	1,504,952	1,751,747	1,504,952	NA	NA	NA	NA
418791	40873	1,228,866	1,039,054	1,228,866	1,039,054	Florida	Manatee	69	0
418793	40873	787,362,179	753,309,860	774,070,208	745,042,607	NA	NA	NA	NA
418806	40879	1,463,220,543	1,426,352,281	1,463,220,543	1,426,352,281	South Carolina	Georgetown	109	2
418821	40889	344,893	250,337	344,893	250,337	NA	NA	NA	NA
418823	40889	772,467,308	729,083,554	710,173,691	690,148,162	South Carolina	Georgetown	40	0
418825	40889	39,239	32,587	39,239	32,587	NA	NA	NA	NA
418826	40889	7,833,251	6,907,621	7,664,546	6,747,377	Florida	Miami-Dade	94	1
418832	40912	105,757,083	96,188,104	105,757,083	96,188,104	North Carolina	Brunswick	103	2
418835	40912	12,389	4,667	12,389	4,667	NA	NA	NA	NA
418841	40915	13,392	4,532	13,392	4,532	Maine	Knox	80	1
418882	41001	12,037	11,200	12,037	11,200	NA	NA	NA	NA
418885	41001	24,925	10,202	24,925	10,202	NA	NA	NA	NA
418928	41016	128		128		NA	NA	NA	NA
418954	41052	28,526	13,242	28,526	13,242	New York	Nassau	86	1
419024	41098	2,582,840	2,318,734	2,582,840	2,318,734	NA	NA	NA	NA
419043	41115	2,749,289	2,374,922	2,749,289	2,374,922	North Carolina	Brunswick	109	2
419044	41115	69,663,998	64,421,686	69,663,998	64,421,686	North Carolina	Dare	110	2
419056	41151	2,550,230	2,158,935	2,550,230	2,158,935	North Carolina	Pender	57	0
419085	41157	12,442,443	11,150,204	12,442,443	11,150,204	Florida	Sarasota	148	4
419088	41178	25,090,024	24,070,747	25,090,024	24,070,747	Florida	Monroe	57	0
419099	41191	1,001,381,327	953,753,069	988,249,478	942,573,976	North Carolina	Brunswick	125	3
419106	41191	1,305,420,145	1,258,511,328	1,279,350,258	1,236,070,101	Florida	Pasco	113	3
419145	41268	323,429,144	312,627,821	323,429,144	312,627,821	Florida	Palm Beach	117	3
419166	41277	2,889	525	2,889	525	NA	NA	NA	NA
419167	41277	1,006,186,400	956,505,939	974,880,380	936,807,720	NA	NA	NA	NA
419173	41277	47,379,398	43,534,702	47,379,350	43,534,679	Florida	Sarasota	99	2
419184	41289	1,040,313	911,306	1,040,313	911,306	NA	NA	NA	NA
419196	41303	316,846	268,517	316,846	268,517	NA	NA	NA	NA
419199	41303	7,601	6,826	7,601	6,826	NA	NA	NA	NA
419207	41303	3,016,356	2,710,225	3,016,356	2,710,225	Florida	Franklin	192	5
419222	41358	42,711,269	41,316,691	42,078,653	40,874,520	NA	NA	NA	NA
419228	41358	356,569,561	323,491,576	348,001,069	315,209,138	North Carolina	Dare	96	2
419250	41369	24,479,953	23,993,444	24,479,953	23,993,444	Florida	Franklin	109	2
419252	41369	29,993,596	26,851,476	29,932,820	26,794,856	Florida	Monroe	94	1
419283	41391	101,859,899	98,215,863	101,859,899	98,215,863	Florida	Levy	125	3
419305	41392	139,771	127,979	139,771	127,979	NA	NA	NA	NA
419347	41436	19,816	10,507	19,816	10,507	NA	NA	NA	NA
419354	41436	233,332,621	218,994,063	229,200,433	215,459,332	North Carolina	Carteret	110	2
419360	41439	9,842,023	8,446,859	9,842,023	8,446,859	NA	NA	NA	NA
419377	41445	21,612	13,396	21,612	13,396	New York	Suffolk	86	1
419396	41445	2,774,320,382	2,557,896,119	2,637,275,213	2,438,896,392	NA	NA	NA	NA
419398	41445	234,368	155,111	234,368	155,111	Florida	Citrus	58	0
419429	41467	21,589,807	19,285,477	21,589,807	19,285,477	Florida	Bay	133	4
419440	41467	243,774,096	224,463,424	243,774,096	224,463,424	Florida	Brevard	88	1
419451	41468	5,895,159	5,189,806	5,895,159	5,189,806	NA	NA	NA	NA
419481	41495	7,005,745	5,512,029	7,005,745	5,512,029	NA	NA	NA	NA
419482	41495	161,539,008	146,070,837	161,539,008	146,070,837	North Carolina	Dare	106	2
419492	41498	1,187,552	952,126	1,187,552	952,126	South Carolina	Horry	70	0
419495	41498	4,482,784	3,742,345	4,482,784	3,742,345	Florida	Monroe	23	0
419525	41505	7,408,796	6,581,394	7,408,796	6,581,394	Florida	Levy	63	0

**North Carolina
Residential Flood**

Response to North Carolina General Statutes § 58-36-15 (d2) (1)

EventID	Year	GU_Loss_wDS	GR_Loss_wDS	GU_Loss_xDS	GR_Loss_xDS	LandfallState	LandfallCounty	WindSpeed	SS_Intensity
419572	41607	20,733,220	20,083,629	20,733,220	20,083,629	NA	NA	NA	NA
419580	41607	30,712,486	27,321,783	30,712,486	27,321,783	North Carolina	Carteret	95	1
419619	41635	6,078,982	5,333,860	6,078,982	5,333,860	NA	NA	NA	NA
419632	41635	4,567,021	4,102,490	4,567,021	4,102,490	NA	NA	NA	NA
419637	41647	71,363,906	66,364,416	71,363,906	66,364,416	Florida	Citrus	136	4
419657	41682	4,390,786	3,685,181	4,390,786	3,685,181	North Carolina	Brunswick	74	1
419668	41714	2,195,992	1,757,923	2,195,992	1,757,923	NA	NA	NA	NA
419717	41729	3,140	1,477	3,140	1,477	Florida	Taylor	79	1
419723	41729	304,413,766	279,181,724	304,413,766	279,181,724	North Carolina	Pender	92	1
419731	41729	1,756,721	1,519,332	1,756,721	1,519,332	NA	NA	NA	NA
419740	41733	2,168,162	1,704,367	2,168,162	1,704,367	Florida	Sarasota	58	0
419741	41733	10,201,607	8,941,844	10,201,607	8,941,844	NA	NA	NA	NA
419748	41756	1,073,133	881,223	1,073,133	881,223	Florida	Saint Johns	103	2
419756	41760	458,281,129	433,104,204	458,281,129	433,104,204	North Carolina	Carteret	98	2
419760	41760	44,167,709	39,719,659	44,167,709	39,719,659	North Carolina	Brunswick	81	1
419774	41775	40,250,022	35,820,990	40,250,022	35,820,990	North Carolina	Onslow	81	1
419798	41784	2,088,145	1,853,441	2,088,145	1,853,441	South Carolina	Charleston	97	2
419823	41793	11,168,043	10,038,887	11,168,043	10,038,887	NA	NA	NA	NA
419865	41836	28,661	12,656	28,661	12,656	Florida	Wakulla	85	1
419907	41848	7,843,623	6,949,908	7,843,623	6,949,908	Florida	Bay	82	1
419923	41901	461,086,835	446,988,544	461,086,835	446,988,544	NA	NA	NA	NA
419924	41901	55,754,355	53,750,543	55,754,355	53,750,543	NA	NA	NA	NA
419973	41976	245,596,785	231,358,259	245,596,785	231,358,259	NA	NA	NA	NA
420001	41988	420,004	342,260	420,004	342,260	Florida	Brevard	126	3
420002	41988	1,898,294	1,601,618	1,898,294	1,601,618	NA	NA	NA	NA
420013	42010	20,410,450	18,480,293	20,410,450	18,480,293	Florida	Pasco	93	1
420061	42048	219,736,349	200,170,663	219,736,349	200,170,663	NA	NA	NA	NA
420068	42048	24,812,510	22,162,335	24,812,510	22,162,335	North Carolina	New Hanover	99	2
420072	42050	745,452,570	718,912,160	745,452,570	718,912,160	North Carolina	Brunswick	78	1
420119	42097	20,107,105	17,742,348	20,107,105	17,742,348	South Carolina	Georgetown	109	2
420128	42109	396,290	388,083	387,357	379,994	Florida	Levy	92	1
420144	42157	13,024,035	11,847,804	13,024,035	11,847,804	Florida	Flagler	75	1
420171	42210	445,550,285	416,306,454	445,550,285	416,306,454	South Carolina	Georgetown	97	2
420172	42210	1,528,439	1,404,783	1,528,439	1,404,783	Florida	Broward	106	2
420175	42210	18,276,028	17,112,960	18,276,028	17,112,960	NA	NA	NA	NA
420181	42219	23,143,594	20,693,787	23,143,594	20,693,787	NA	NA	NA	NA
420197	42231	76,409	49,098	76,409	49,098	Florida	Escambia	138	4
420198	42231	290,389,156	280,280,573	290,389,156	280,280,573	North Carolina	Pender	93	1
420210	42238	898,511,989	866,513,248	898,511,989	866,513,248	Florida	Saint Johns	93	1
420233	42250	281,099,964	268,201,257	281,099,964	268,201,257	Florida	Palm Beach	29	0
420248	42256	110,360	81,374	107,737	79,061	New York	Queens	122	3
420251	42256	3,271,930	2,933,142	3,271,930	2,933,142	NA	NA	NA	NA
420252	42256	62,692,796	60,605,767	62,692,796	60,605,767	Louisiana	Terrebonne	145	4
420253	42256	1,753	246	1,753	246	NA	NA	NA	NA
420269	42295	31,413	17,117	31,413	17,117	NA	NA	NA	NA
420271	42295	26,028,326	22,657,060	26,028,326	22,657,060	NA	NA	NA	NA
420278	42295	55,447,873	49,834,272	55,447,873	49,834,272	Florida	Broward	122	3
420289	42312	6,615,399,415	6,388,818,696	6,467,673,036	6,325,253,580	Florida	Pinellas	127	3
420292	42313	479,741,042	457,968,900	479,741,042	457,968,900	NA	NA	NA	NA
420312	42322	69,192	41,454	69,192	41,454	NA	NA	NA	NA
420316	42339	1,123	809	1,123	809	NA	NA	NA	NA
420341	42357	122,273	87,668	122,273	87,668	Massachusetts	Dukes	98	2
420348	42357	1,268,563	1,075,422	1,268,563	1,075,422	North Carolina	Brunswick	76	1
420374	42365	222,720,390	213,435,822	222,720,390	213,435,822	Virginia	Accomack	74	1
420384	42371	386,772,358	357,292,025	386,684,416	357,208,993	Georgia	Chatham	93	1
420386	42371	109,524	85,511	109,524	85,511	NA	NA	NA	NA
420451	42414	505,045,335	486,869,198	505,045,335	486,869,198	Massachusetts	Dukes	123	3
420457	42414	16,181,632	14,517,027	16,181,632	14,517,027	North Carolina	Carteret	75	1
420460	42444	25,691	20,863	25,691	20,863	New York	Suffolk	87	1
420482	42496	168,121,462	164,120,555	168,121,462	164,120,555	Alabama	Baldwin	70	0
420509	42563	167,846	105,316	167,846	105,316	NA	NA	NA	NA
420539	42582	13,428,134	12,899,834	13,428,134	12,899,834	Florida	Monroe	80	1
420564	42585	10,024,799	9,052,959	10,024,799	9,052,959	Georgia	Liberty	92	1

**North Carolina
Residential Flood**

Response to North Carolina General Statutes § 58-36-15 (d2) (1)

EventID	Year	GU_Loss_wDS	GR_Loss_wDS	GU_Loss_xDS	GR_Loss_xDS	LandfallState	LandfallCounty	WindSpeed	SS_Intensity
420567	42585	567,407	455,279	567,407	455,279	Florida	Monroe	92	1
420593	42633	122		122		NA	NA	NA	NA
420611	42642	298,100,414	277,951,437	298,100,414	277,951,437	Florida	Indian River	62	0
420621	42642	2,281,970	2,222,682	2,281,970	2,222,682	NA	NA	NA	NA
420641	42668	64,737,751	58,593,479	64,737,751	58,593,479	North Carolina	Carteret	92	1
420663	42726	125,289	106,830	125,289	106,830	NA	NA	NA	NA
420696	42741	11,772	3,790	11,772	3,790	Florida	Walton	120	3
420709	42756	269,501,637	256,695,083	269,501,637	256,695,083	North Carolina	Pender	127	3
420762	42796	478,771,081	456,081,439	478,771,081	456,081,439	Florida	Monroe	127	3
420813	42832	476,714,535	440,569,658	476,714,535	440,569,658	North Carolina	Pender	97	2
420815	42834	2,603,376	2,532,830	2,603,376	2,532,830	NA	NA	NA	NA
420826	42834	389,292,242	356,157,924	379,416,142	347,355,432	North Carolina	New Hanover	103	2
420832	42839	604	32	604	32	Maine	Washington	52	0
420853	42857	2,396,929	2,125,676	2,396,929	2,125,676	South Carolina	Georgetown	97	2
420876	42867	999,822	821,045	999,822	821,045	Florida	Taylor	64	0
420879	42867	3,149,929	2,860,951	3,149,929	2,860,951	NA	NA	NA	NA
420880	42867	721	2	721	2	NA	NA	NA	NA
420889	42867	6,140,957	5,021,973	6,140,957	5,021,973	NA	NA	NA	NA
420895	42876	3,818,917	3,271,427	3,818,917	3,271,427	Florida	Miami-Dade	104	2
420905	42876	2,108,629	1,348,023	2,108,629	1,348,023	NA	NA	NA	NA
420909	42879	28,716	13,206	28,716	13,206	Georgia	Glynn	110	2
420923	42888	3,251,909	2,879,199	3,251,909	2,879,199	Maryland	Worcester	80	1
420929	42888	182,404	168,600	182,404	168,600	Florida	Taylor	152	4
420933	42888	12,539,374	11,309,323	12,539,374	11,309,323	NA	NA	NA	NA
420934	42888	22,462	14,053	22,462	14,053	NA	NA	NA	NA
420946	42902	5,302,591	4,669,652	5,302,591	4,669,652	North Carolina	Onslow	115	3
420947	42917	123,877,428	120,556,583	123,877,428	120,556,583	NA	NA	NA	NA
420948	42917	162,156,034	145,080,749	162,156,034	145,080,749	Florida	Citrus	130	4
420961	42917	6,682,294	5,841,974	6,682,294	5,841,974	Florida	Gulf	113	3
420962	42917	115,220,529	111,384,344	115,220,529	111,384,344	NA	NA	NA	NA
420963	42932	6,793,609	6,188,282	6,615,303	6,016,969	New York	Suffolk	125	3
420966	42932	88,061,435	82,820,295	86,233,760	81,143,077	New York	Suffolk	78	1
420974	42932	74,385	42,178	74,385	42,178	NA	NA	NA	NA
420988	42941	5,453,229,499	4,915,371,837	4,746,785,981	4,398,288,564	South Carolina	Beaufort	125	3
420991	42941	171	5	171	5	NA	NA	NA	NA
420994	42941	5,153,913	4,219,100	4,814,629	3,907,294	NA	NA	NA	NA
421001	42945	7,546,191	7,074,050	7,546,191	7,074,050	NA	NA	NA	NA
421010	42945	8,079	2,732	8,079	2,732	New Jersey	Monmouth	98	2
421038	42956	128,068	94,474	128,068	94,474	Florida	Brevard	77	1
421048	42971	17,467,892	15,381,895	17,467,892	15,381,895	NA	NA	NA	NA
421049	42971	142,246,080	138,011,350	142,246,080	138,011,350	Florida	Monroe	68	0
421097	43021	32,550,321	29,311,678	32,550,321	29,311,678	North Carolina	Carteret	100	2
421109	43036	12,789,202	11,227,030	12,789,202	11,227,030	Florida	Monroe	93	1
421116	43050	370,379,053	357,543,763	370,379,053	357,543,763	Florida	Volusia	57	0
421131	43050	1,003,501	916,672	1,003,501	916,672	Florida	Bay	122	3
421132	43050	65,711,771	61,395,942	65,711,771	61,395,942	NA	NA	NA	NA
421138	43058	9,491,488	8,665,972	9,491,488	8,665,972	NA	NA	NA	NA
421145	43058	2,727,647	2,358,497	2,727,647	2,358,497	NA	NA	NA	NA
421159	43070	99,756	62,539	99,756	62,539	Florida	Gulf	116	3
421184	43080	19,131,326	17,521,311	19,131,326	17,521,311	Georgia	McIntosh	102	2
421201	43084	2,006,898,924	1,948,602,193	2,006,898,924	1,948,602,193	North Carolina	Onslow	128	3
421215	43085	1,127,865	1,043,001	1,127,865	1,043,001	Florida	Bay	99	2
421226	43108	1,806	1,096	1,806	1,096	NA	NA	NA	NA
421242	43118	3,631,810	3,329,487	3,631,810	3,329,487	NA	NA	NA	NA
421269	43155	150,009,370	145,188,629	150,009,370	145,188,629	Georgia	McIntosh	102	2
421271	43155	30,543,851	27,038,213	30,543,851	27,038,213	NA	NA	NA	NA
421272	43155	3,387,578	2,792,243	3,387,578	2,792,243	NA	NA	NA	NA
421279	43155	3,986,110	3,828,603	3,986,110	3,828,603	South Carolina	Beaufort	124	3
421320	43171	1,315,262	988,692	1,315,262	988,692	NA	NA	NA	NA
421323	43171	926,861,683	885,719,345	918,116,522	879,816,131	Georgia	Chatham	107	2
421350	43196	51,766	35,687	51,766	35,687	NA	NA	NA	NA
421376	43200	734,496,971	707,382,301	733,910,888	706,952,414	NA	NA	NA	NA
421379	43200	260,156,468	253,402,659	260,156,468	253,402,659	Florida	Bay	127	3

**North Carolina
Residential Flood**

Response to North Carolina General Statutes § 58-36-15 (d2) (1)

EventID	Year	GU_Loss_wDS	GR_Loss_wDS	GU_Loss_xDS	GR_Loss_xDS	LandfallState	LandfallCounty	WindSpeed	SS_Intensity
421382	43200	56,440,233	53,355,725	56,305,368	53,256,629	Louisiana	Plaquemines	115	3
421394	43233	620,090,393	585,407,282	595,932,304	568,844,772	Florida	Levy	64	0
421397	43233	703,902,433	677,089,149	695,057,543	669,993,381	South Carolina	Georgetown	112	3
421441	43245	1,241	170	1,241	170	Florida	Levy	113	3
421455	43245	3,277,542	2,883,439	3,277,542	2,883,439	Florida	Duval	94	1
421456	43248	81,620,958	79,954,297	81,620,958	79,954,297	South Carolina	Beaufort	94	1
421464	43248	65,200,077	62,185,530	65,200,077	62,185,530	Florida	Brevard	113	3
421475	43278	9,067,969	8,775,589	9,067,969	8,775,589	Florida	Collier	115	3
421478	43278	2,061,453	1,789,890	2,061,453	1,789,890	NA	NA	NA	NA
421484	43278	115,607	98,573	115,607	98,573	NA	NA	NA	NA
421494	43303	23,223,454	20,412,167	23,223,454	20,412,167	South Carolina	Charleston	92	1
421501	43325	152,155,044	145,209,739	152,155,044	145,209,739	North Carolina	Dare	67	0
421508	43330	120,413,862	113,192,879	120,413,862	113,192,879	North Carolina	Onslow	94	1
421509	43330	91,701,490	86,310,290	91,701,490	86,310,290	South Carolina	Charleston	104	2
421519	43339	23,052,742	21,942,950	23,052,742	21,942,950	NA	NA	NA	NA
421521	43339	20,076,348	19,423,439	20,076,348	19,423,439	Alabama	Baldwin	114	3
421548	43359	42,902,563	38,650,285	42,902,563	38,650,285	Florida	Taylor	128	3
421555	43359	105,314,629	97,749,194	105,314,629	97,749,194	North Carolina	Carteret	102	2
421565	43367	1,207,840	1,058,044	1,207,840	1,058,044	NA	NA	NA	NA
421566	43367	37,931,564	33,298,006	37,926,124	33,293,006	North Carolina	Brunswick	91	1
421569	43367	1,590,270,415	1,560,782,391	1,590,270,415	1,560,782,391	Florida	Monroe	63	0
421619	43415	138,628,438	129,644,817	138,628,438	129,644,817	North Carolina	Onslow	110	2
421627	43452	48,021,828	46,658,552	48,021,828	46,658,552	NA	NA	NA	NA
421628	43452	2,251,218	1,973,364	2,251,218	1,973,364	NA	NA	NA	NA
421646	43454	914,738,571	850,884,627	914,710,765	850,858,868	South Carolina	Charleston	110	2
421663	43489	6,658,358	5,733,404	6,658,358	5,733,404	Massachusetts	Nantucket	83	1
421687	43497	69,698,090	64,735,506	69,698,090	64,735,506	North Carolina	Carteret	118	3
421689	43497	49,556,341	45,262,978	49,556,341	45,262,978	South Carolina	Horry	131	4
421729	43511	542,038,339	517,506,243	518,326,864	501,159,191	Florida	Monroe	40	0
421741	43511	897,895	663,949	890,535	657,337	Florida	Palm Beach	40	0
421757	43529	3,325,389	2,971,546	3,325,389	2,971,546	South Carolina	Georgetown	90	1
421758	43529	63,495	37,540	63,495	37,540	NA	NA	NA	NA
421818	43581	95,800	56,754	95,800	56,754	NA	NA	NA	NA
421845	43610	1,531,224,132	1,481,957,597	1,531,224,132	1,481,957,597	North Carolina	Brunswick	119	3
421854	43647	1,016	742	1,016	742	NA	NA	NA	NA
421862	43647	1,277,238	1,107,773	1,277,238	1,107,773	NA	NA	NA	NA
421864	43666	105,785,611	102,785,601	105,785,611	102,785,601	Florida	Brevard	126	3
421870	43666	315,273,185	299,655,758	315,273,185	299,655,758	North Carolina	New Hanover	117	3
421873	43666	9,373,499	8,246,003	9,325,845	8,200,362	Florida	Monroe	63	0
421889	43678	351,506	279,368	351,506	279,368	Florida	Monroe	42	0
421900	43679	52,602,908	47,944,442	51,467,551	46,859,722	Florida	Sarasota	102	2
421903	43679	456,874	314,989	440,503	301,068	Delaware	Sussex	130	4
421928	43687	196,857,267	185,200,173	196,857,267	185,200,173	Florida	Monroe	63	0
421953	43728	253,641	176,257	253,641	176,257	NA	NA	NA	NA
422009	43736	127,966	113,100	127,966	113,100	Georgia	Liberty	102	2
422013	43736	12,860	5,000	12,860	5,000	NA	NA	NA	NA
422053	43764	10,601,119	9,264,925	10,344,048	9,014,823	Florida	Palm Beach	103	2
422074	43777	544,841	468,407	430,359	360,907	Massachusetts	Dukes	57	0
422082	43777	602,878,934	545,264,250	485,801,241	443,143,027	Florida	Monroe	110	2
422101	43778	6,392,833	6,064,491	6,392,833	6,064,491	Florida	Escambia	96	2
422102	43778	243,709	220,036	243,709	220,036	NA	NA	NA	NA
422103	43778	35,454	19,374	35,454	19,374	NA	NA	NA	NA
422107	43785	795,921	613,507	795,921	613,507	Florida	Walton	122	3
422121	43788	5,090,875	4,349,687	5,090,875	4,349,687	NA	NA	NA	NA
422123	43788	178,063,124	170,215,478	178,063,124	170,215,478	Florida	Palm Beach	64	0
422131	43801	577,300	510,307	577,300	510,307	NA	NA	NA	NA
422133	43801	2,444,710	2,154,710	2,444,710	2,154,710	NA	NA	NA	NA
422145	43803	33,943	15,426	33,943	15,426	Florida	Saint Johns	80	1
422155	43803	1,079,436	854,234	1,079,436	854,234	Florida	Taylor	52	0
422169	43812	88,872,735	80,429,882	88,872,735	80,429,882	NA	NA	NA	NA
422177	43812	436,260,971	423,164,308	436,260,971	423,164,308	NA	NA	NA	NA
422179	43812	115,300,663	105,990,172	115,300,663	105,990,172	North Carolina	Onslow	104	2
422190	43835	1,858,445,647	1,704,604,210	1,799,698,986	1,654,185,958	North Carolina	Carteret	117	3

**North Carolina
Residential Flood**

Response to North Carolina General Statutes § 58-36-15 (d2) (1)

EventID	Year	GU_Loss_wDS	GR_Loss_wDS	GU_Loss_xDS	GR_Loss_xDS	LandfallState	LandfallCounty	WindSpeed	SS_Intensity	
422195		43836	12,807,277	12,504,310	12,807,277	12,504,310	NA	NA	NA	
422240		43869	861,111	846,721	861,111	846,721	NA	NA	NA	
422265		43888	1,377,231,517	1,299,557,170	1,374,110,956	1,296,594,951	North Carolina	Carteret	117	3
422272		43888	9,672,515	8,524,232	9,672,515	8,524,232	North Carolina	Carteret	103	2
422281		43914	624	275	624	275	Florida	Volusia	109	2
422285		43930	2,394,947	2,106,189	2,394,947	2,106,189	Florida	Pinellas	110	2
422326		43975	2,234,183	1,965,449	2,234,183	1,965,449	South Carolina	Georgetown	108	2
422352		43990	1,136,512,963	1,089,717,696	1,102,632,950	1,068,816,180	Florida	Broward	88	1
422380		44060	113,241	91,574	113,241	91,574	NA	NA	NA	NA
422390		44072	18,827,261	15,896,122	18,827,261	15,896,122	NA	NA	NA	NA
422409		44075	12,527	6,457	12,527	6,457	NA	NA	NA	NA
422412		44075	95,495,565	87,167,583	93,077,880	84,926,112	Louisiana	Iberia	91	1
422413		44075	298,746	199,458	298,746	199,458	NA	NA	NA	NA
422419		44075	2,625,038	2,062,059	2,625,038	2,062,059	Maine	Hancock	104	2
422430		44095	1,339,951,477	1,249,642,773	1,339,951,477	1,249,642,773	North Carolina	Onslow	134	4
422453		44182	417,778,046	403,429,179	417,778,046	403,429,179	New York	Suffolk	63	0
422469		44221	2,208,795	2,040,388	2,208,795	2,040,388	Florida	Palm Beach	86	1
422505		44250	333,669,545	313,779,424	333,669,545	313,779,424	North Carolina	Onslow	132	4
422516		44254	128,167,678	119,733,175	128,167,678	119,733,175	Florida	Duval	91	1
422568		44328	7,833	3,822	7,833	3,822	NA	NA	NA	NA
422573		44328	19,629,681	17,689,085	19,629,681	17,689,085	NA	NA	NA	NA
422597		44352	323,319	196,753	323,319	196,753	NA	NA	NA	NA
422602		44352	81,505,857	74,568,109	81,505,857	74,568,109	North Carolina	Carteret	108	2
422619		44355	4,530,940,189	4,181,606,437	4,258,619,896	3,937,931,527	North Carolina	New Hanover	100	2
422643		44370	195,915,983	185,004,557	195,915,983	185,004,557	Georgia	Camden	108	2
422657		44401	87,189	69,767	87,189	69,767	NA	NA	NA	NA
422694		44479	106,210	98,718	104,108	96,656	Florida	Palm Beach	130	4
422709		44487	96,587,102	91,740,020	96,587,102	91,740,020	North Carolina	New Hanover	90	1
422728		44517	49,265,819	45,092,117	49,265,819	45,092,117	NA	NA	NA	NA
422737		44523	201,344,556	187,451,804	201,344,556	187,451,804	NA	NA	NA	NA
422746		44528	6,101,232	5,193,613	5,993,762	5,093,916	NA	NA	NA	NA
422748		44528	1,800,891,407	1,670,474,693	1,755,778,427	1,635,305,098	NA	NA	NA	NA
422757		44528	6,076,216	5,405,249	5,686,006	5,027,373	North Carolina	Carteret	115	3
422771		44554	15,600,501	14,970,532	15,600,501	14,970,532	Florida	Pasco	80	1
422776		44554	537,072,750	519,700,533	537,072,750	519,700,533	Massachusetts	Dukes	65	0
422779		44554	4,257,661	3,845,974	4,257,661	3,845,974	Florida	Hernando	46	0
422808		44570	2,074	214	2,074	214	NA	NA	NA	NA
422832		44594	1,858	749	1,858	749	NA	NA	NA	NA
422835		44594	78,064,319	71,170,773	78,064,319	71,170,773	NA	NA	NA	NA
422839		44594	6,389,647	5,381,395	6,389,647	5,381,395	North Carolina	Carteret	40	0
422848		44604	31,415,587	28,506,569	31,357,995	28,450,955	North Carolina	Brunswick	107	2
422858		44606	84,117,309	76,833,154	84,117,309	76,833,154	NA	NA	NA	NA
422903		44630	140,060	126,399	140,060	126,399	South Carolina	Beaufort	90	1
422915		44633	65,609,833	62,524,598	65,571,999	62,488,415	Florida	Monroe	143	4
422941		44659	14,198	6,738	14,198	6,738	Massachusetts	Nantucket	75	1
422959		44662	375,618	289,091	375,618	289,091	NA	NA	NA	NA
422990		44699	70,872,154	65,919,292	68,792,362	64,094,630	Florida	Citrus	154	4
423026		44715	7,898,398	6,503,928	7,898,398	6,503,928	NA	NA	NA	NA
423031		44715	74,060,276	66,707,938	74,060,276	66,707,938	NA	NA	NA	NA
423039		44715	942,728,992	908,773,848	942,728,992	908,773,848	North Carolina	Brunswick	99	2
423043		44718	164,656,832	152,292,853	164,656,832	152,292,853	South Carolina	Beaufort	98	2
423092		44730	305,295	248,868	305,295	248,868	NA	NA	NA	NA
423096		44736	677,731,749	650,385,283	677,731,749	650,385,283	North Carolina	Dare	124	3
423098		44736	1,144,144	946,515	1,144,144	946,515	Florida	Walton	119	3
423109		44753	6,033	1,238	6,033	1,238	NA	NA	NA	NA
423112		44753	138,149,513	130,120,881	138,149,513	130,120,881	NA	NA	NA	NA
423125		44753	13,110,899	11,910,415	13,110,899	11,910,415	Rhode Island	Washington	86	1
423138		44781	209,242,474	193,791,790	208,283,765	192,855,828	Florida	Dixie	117	3
423149		44801	332,890	300,137	332,890	300,137	Florida	Saint Johns	89	1
423153		44801	463,249	394,595	463,249	394,595	NA	NA	NA	NA
423162		44816	88,448,384	83,224,656	88,448,384	83,224,656	South Carolina	Charleston	115	3
423182		44831	7,294	1,093	7,294	1,093	NA	NA	NA	NA
423207		44852	1,078,349,652	1,044,079,202	1,078,349,652	1,044,079,202	Florida	Dixie	109	2

**North Carolina
Residential Flood**

Response to North Carolina General Statutes § 58-36-15 (d2) (1)

EventID	Year	GU_Loss_wDS	GR_Loss_wDS	GU_Loss_xDS	GR_Loss_xDS	LandfallState	LandfallCounty	WindSpeed	SS_Intensity
423215	44859	32,409,743	29,735,317	32,409,743	29,735,317	South Carolina	Charleston	105	2
423226	44895	82,973,270	78,496,208	82,973,270	78,496,208	NA	NA	NA	NA
423244	44901	209,566	151,702	209,566	151,702	Florida	Lee	81	1
423247	44901	409,302	320,296	409,302	320,296	Florida	Brevard	34	0
423275	44916	82,847	53,328	82,847	53,328	NA	NA	NA	NA
423280	44916	3,605,919	3,120,813	3,605,919	3,120,813	Georgia	Glynn	103	2
423292	44922	1,183,853	948,983	1,183,853	948,983	NA	NA	NA	NA
423295	44922	727,776,447	687,101,630	727,776,447	687,101,630	North Carolina	Carteret	129	3
423298	44922	1,944,370	1,456,109	1,944,370	1,456,109	Louisiana	Cameron	83	1
423306	44922	10,781	5,272	10,781	5,272	NA	NA	NA	NA
423399	45012	63,577,579	59,077,948	63,573,854	59,074,320	Florida	Monroe	136	4
423426	45031	472,450	361,296	472,450	361,296	Florida	Nassau	99	2
423429	45031	62,678,646	56,013,161	62,678,646	56,013,161	North Carolina	Dare	91	1
423434	45031	1,088,269,095	1,064,371,931	1,088,269,095	1,064,371,931	South Carolina	Georgetown	107	2
423442	45052	59,628,326	57,824,647	59,628,326	57,824,647	Florida	Monroe	124	3
423455	45055	30,792,417	27,246,170	30,792,417	27,246,170	Florida	Nassau	92	1
423507	45097	6,546,472	5,953,066	6,546,472	5,953,066	Georgia	Chatham	107	2
423508	45097	2,095,115	1,817,817	2,095,115	1,817,817	Maine	Washington	81	1
423511	45097	111	4	111	4	NA	NA	NA	NA
423521	45115	122,090,992	112,683,366	122,090,992	112,683,366	North Carolina	Brunswick	104	2
423555	45147	1,207,059,856	1,159,069,604	1,207,059,856	1,159,069,604	South Carolina	Charleston	123	3
423556	45147	77,066,340	71,989,195	77,066,340	71,989,195	South Carolina	Georgetown	104	2
423571	45176	34,653,819	30,933,340	34,653,819	30,933,340	North Carolina	Brunswick	93	1
423581	45176	124,524	89,998	124,524	89,998	Florida	Monroe	114	3
423586	45201	6,715,001	5,940,255	6,715,001	5,940,255	Florida	Pinellas	86	1
423587	45201	19,883	10,528	19,883	10,528	NA	NA	NA	NA
423591	45201	71,225	42,109	71,225	42,109	NA	NA	NA	NA
423609	45209	24,923,694	21,633,082	24,909,400	21,619,755	NA	NA	NA	NA
423611	45234	147,625	116,495	147,625	116,495	NA	NA	NA	NA
423613	45234	154,955,382	145,426,918	154,955,382	145,426,918	Florida	Monroe	147	4
423629	45240	1,963,853,843	1,812,288,475	1,897,544,777	1,750,388,119	NA	NA	NA	NA
423630	45240	541,879,896	510,142,951	529,667,601	500,244,948	South Carolina	Charleston	106	2
423634	45240	385,611,647	361,882,525	372,770,465	349,854,637	North Carolina	Carteret	126	3
423647	45240	1,026,882	827,079	1,026,882	827,079	NA	NA	NA	NA
423654	45253	6,687,614	5,474,712	6,687,614	5,474,712	South Carolina	Beaufort	103	2
423655	45253	1,446,866,174	1,328,072,473	1,427,354,855	1,309,594,973	NA	NA	NA	NA
423662	45254	12,260,104	10,771,698	12,026,853	10,547,331	Florida	Martin	147	4
423663	45254	22,573,598	21,646,240	22,573,598	21,646,240	NA	NA	NA	NA
423704	45302	14,622	7,274	14,622	7,274	NA	NA	NA	NA
423713	45302	110,565	73,576	110,565	73,576	NA	NA	NA	NA
423716	45302	242,362,338	229,878,160	242,362,338	229,878,160	Florida	Dixie	88	1
423723	45302	28,984,168	27,734,524	28,984,168	27,734,524	Florida	Walton	121	3
423784	45333	22,738	8,779	22,738	8,779	Georgia	Chatham	102	2
423796	45363	387,317	293,291	387,317	293,291	NA	NA	NA	NA
423852	45405	74,568,580	70,368,487	74,568,580	70,368,487	South Carolina	Charleston	125	3
423877	45421	269,897	245,497	269,897	245,497	Florida	Monroe	34	0
423889	45438	229,705	155,091	228,497	154,065	Florida	Monroe	154	4
423890	45438	101,516	90,030	101,516	90,030	NA	NA	NA	NA
423909	45456	356,340,558	334,127,618	339,479,224	323,695,130	Louisiana	Plaquemines	160	5
423930	45479	42,180	20,789	42,180	20,789	NA	NA	NA	NA
423941	45479	664,733,919	644,922,865	664,733,919	644,922,865	New York	Suffolk	106	2
423942	45479	25		25		NA	NA	NA	NA
423964	45508	52,745,408	51,119,350	52,745,408	51,119,350	Louisiana	Saint Bernar	52	0
423988	45524	20,278,052	19,684,076	20,278,052	19,684,076	Florida	Miami-Dade	65	0
423994	45524	45,274,854	43,457,738	45,274,854	43,457,738	NA	NA	NA	NA
424021	45551	99,218	60,676	99,218	60,676	Florida	Taylor	78	1
424025	45551	14,804,307	13,051,655	14,804,307	13,051,655	NA	NA	NA	NA
424037	45553	239,797,155	224,571,847	239,797,155	224,571,847	North Carolina	Brunswick	85	1
424065	45561	8,043	4,452	7,568	4,103	South Carolina	Horry	69	0
424106	45574	20,818	16,003	20,818	16,003	NA	NA	NA	NA
424131	45603	118,229	104,988	118,229	104,988	Florida	Volusia	118	3
424202	45682	975,753	841,056	975,753	841,056	Texas	Brazoria	79	1
424210	45708	930,763,081	888,524,165	892,151,479	864,072,181	Florida	Walton	98	2

**North Carolina
Residential Flood**

Response to North Carolina General Statutes § 58-36-15 (d2) (1)

EventID	Year	GU_Loss_wDS	GR_Loss_wDS	GU_Loss_xDS	GR_Loss_xDS	LandfallState	LandfallCounty	WindSpeed	SS_Intensity
424240	45726	1,551,506,758	1,386,630,361	1,496,057,944	1,337,360,436	Florida	Saint Lucie	72	0
424247	45726	78,931,153	72,800,768	77,455,504	71,447,444	NA	NA	NA	NA
424261	45731	177,985,460	167,438,429	160,516,470	150,436,688	North Carolina	Carteret	118	3
424305	45773	5,761,999	5,458,457	5,758,369	5,455,747	Florida	Monroe	73	0
424309	45773	282		271		New York	Suffolk	123	3
424320	45786	6,410,649	6,035,227	6,410,649	6,035,227	NA	NA	NA	NA
424326	45786	87,531	83,146	87,531	83,146	Georgia	Camden	99	2
424330	45786	8,900,132	7,780,005	8,900,132	7,780,005	New Jersey	Cape May	103	2
424339	45799	1,953,484	1,631,316	1,953,484	1,631,316	Florida	Bay	85	1
424353	45825	25,845	13,068	25,845		North Carolina	Hyde	75	1
424362	45825	3,164,662	2,797,206	3,099,697	2,735,644	New York	Nassau	126	3
424371	45842	107,448,877	99,117,477	107,448,877	99,117,477	South Carolina	Horry	97	2
424400	45870	78,080,006	71,798,308	78,080,006	71,798,308	North Carolina	Dare	114	3
424407	45870	5,310,288	4,717,144	5,310,288	4,717,144	Florida	Monroe	121	3
424411	45873	2,254,426	1,842,048	2,254,426	1,842,048	NA	NA	NA	NA
424412	45873	35,131	23,366	35,131	23,366	NA	NA	NA	NA
424429	45873	1,936,241	1,524,582	1,936,241	1,524,582	Florida	Broward	149	4
424430	45931	651,519	585,490	651,519	585,490	NA	NA	NA	NA
424441	45931	3,271,768	2,768,656	3,271,768	2,768,656	North Carolina	Dare	83	1
424503	46040	590,318,117	566,494,595	590,318,117	566,494,595	North Carolina	Brunswick	133	4
424505	46040	129,452,837	122,305,124	127,666,556	120,653,239	NA	NA	NA	NA
424512	46040	15,017,136	14,589,941	15,017,136	14,589,941	NA	NA	NA	NA
424530	46063	18,847,712	17,585,549	17,893,686	16,809,985	Florida	Duval	116	3
424553	46076	33,232,759	29,614,482	33,232,759	29,614,482	Virginia	Northampton	97	2
424555	46076	135,043,263	127,586,552	135,043,263	127,586,552	North Carolina	Dare	126	3
424570	46091	807,308,609	777,158,389	807,308,609	777,158,389	South Carolina	Horry	97	2
424579	46091	94,316,769	82,438,709	94,316,769	82,438,709	North Carolina	Dare	89	1
424591	46102	62,456,076	60,872,979	62,456,076	60,872,979	NA	NA	NA	NA
424602	46117	41,503,155	38,607,078	41,503,155	38,607,078	NA	NA	NA	NA
424634	46130	504,783	377,036	504,783	377,036	NA	NA	NA	NA
424638	46140	430,873,198	418,040,715	430,873,198	418,040,715	Louisiana	Jefferson	111	3
424640	46140	7,667,956	7,324,305	7,667,956	7,324,305	NA	NA	NA	NA
424659	46142	1,614,188,391	1,479,878,290	1,548,210,886	1,421,136,857	Georgia	Chatham	101	2
424663	46144	112,992,862	105,802,556	112,992,862	105,802,556	North Carolina	Pender	88	1
424690	46152	78,481,554	72,640,711	78,481,554	72,640,711	New York	Suffolk	86	1
424709	46167	1,007,080	960,914	1,007,080	960,914	NA	NA	NA	NA
424736	46171	695,821,289	666,662,213	695,821,289	666,662,213	South Carolina	Georgetown	99	2
424780	46238	2,132	675	2,132	675	Florida	Taylor	115	3
424801	46332	15,697,423	13,771,687	15,697,423	13,771,687	North Carolina	Pender	114	3
424807	46332	11,104,824	10,622,178	11,104,824	10,622,178	Georgia	Camden	109	2
424809	46332	218		218		New York	Nassau	85	1
424821	46333	305,418,815	292,310,370	305,418,815	292,310,370	Florida	Palm Beach	118	3
424836	46350	355,041	329,032	355,041	329,032	Florida	Monroe	60	0
424837	46350	15,711,355	13,848,783	15,711,355	13,848,783	North Carolina	Carteret	88	1
424842	46350	334,716	304,947	329,168		NA	NA	NA	NA
424843	46350	7,874	1,968	7,874	1,968	Rhode Island	Newport	86	1
424849	46359	5,662	1,927	5,550	1,860	Florida	Monroe	126	3
424854	46359	488,868,327	472,791,817	488,856,982	472,780,591	NA	NA	NA	NA
424871	46448	990,394	798,582	990,394	798,582	Florida	Monroe	148	4
424874	46448	500,437,343	467,620,836	500,437,343	467,620,836	South Carolina	Georgetown	137	4
424877	46506	1,314	801	1,314	801	Georgia	Camden	96	2
424880	46506	91,148	58,549	91,148	58,549	South Carolina	Beaufort	77	1
424884	46506	27,294	22,886	27,294	22,886	South Carolina	Charleston	123	3
424887	46506	451,601	379,001	451,601	379,001	NA	NA	NA	NA
424907	46535	112,499	84,127	112,499	84,127	NA	NA	NA	NA
424911	46535	476	11	476	11	Florida	Pinellas	59	0
424932	46558	117,752	84,482	117,752	84,482	NA	NA	NA	NA
425017	46607	2,745	1,964	2,745	1,964	NA	NA	NA	NA
425024	46607	134,731,057	124,279,480	134,731,057	124,279,480	North Carolina	Carteret	101	2
425046	46623	8,319,933	7,367,765	8,319,933	7,367,765	NA	NA	NA	NA
425051	46640	6,274,424	5,457,545	6,274,424	5,457,545	Florida	Dixie	80	1
425056	46640	42,113,714	39,136,713	42,113,714	39,136,713	Maryland	Worcester	46	0
425075	46676	667,503,896	634,222,847	667,503,896	634,222,847	North Carolina	Carteret	102	2

**North Carolina
Residential Flood**

Response to North Carolina General Statutes § 58-36-15 (d2) (1)

EventID	Year	GU_Loss_wDS	GR_Loss_wDS	GU_Loss_xDS	GR_Loss_xDS	LandfallState	LandfallCounty	WindSpeed	SS_Intensity
425079	46676	1,722,568,606	1,676,671,911	1,722,568,606	1,676,671,911	North Carolina	New Hanover	120	3
425091	46676	4,705,730	4,335,958	4,705,730	4,335,958	Florida	Monroe	109	2
425114	46683	9,681,547	8,410,395	9,681,547	8,410,395	NA	NA	NA	NA
425150	46724	15,177,175	13,397,513	15,177,175	13,397,513	North Carolina	Carteret	98	2
425152	46724	54,285,673	50,297,093	54,285,673	50,297,093	NA	NA	NA	NA
425179	46774	99,037,745	92,005,995	99,037,745	92,005,995	Florida	Brevard	74	1
425184	46774	35,592,458	32,349,258	35,592,458	32,349,258	Louisiana	Saint Mary	88	1
425189	46774	46,286,487	42,638,287	46,286,487	42,638,287	North Carolina	Hyde	102	2
425203	46787	9,515,149	8,335,002	9,515,149	8,335,002	South Carolina	Charleston	126	3
425213	46807	47,916,047	46,565,184	47,916,047	46,565,184	Florida	Monroe	64	0
425214	46807	55,872,656	54,031,978	55,872,656	54,031,978	Florida	Saint Johns	112	3
425216	46807	12,145,126	10,996,920	12,145,126	10,996,920	NA	NA	NA	NA
425247	46842	281,225,237	263,920,723	276,787,408	259,871,045	NA	NA	NA	NA
425257	46891	167,204,904	158,827,748	167,204,904	158,827,748	South Carolina	Charleston	99	2
425259	46891	115,199	61,154	115,199	61,154	NA	NA	NA	NA
425274	46898	6,315,045	5,873,993	6,315,045	5,873,993	South Carolina	Charleston	103	2
425280	46898	234,437,572	214,508,923	234,437,572	214,508,923	NA	NA	NA	NA
425298	46916	27,617	16,981	27,617	16,981	Florida	Taylor	57	0
425314	46940	3,429,108,802	3,161,421,364	3,166,991,289	2,971,634,589	Florida	Brevard	75	1
425326	46947	22,167,711	19,650,523	22,167,711	19,650,523	Florida	Monroe	105	2
425332	46947	57,338,161	50,862,635	57,338,161	50,862,635	Florida	Levy	63	0
425337	46952	11,938,866	10,650,744	11,938,866	10,650,744	South Carolina	Georgetown	74	1
425339	46952	6,865,156	6,306,560	6,865,156	6,306,560	NA	NA	NA	NA
425350	46956	246,853,406	227,909,622	246,853,406	227,909,622	North Carolina	Brunswick	65	0
425374	46977	22,648,803	21,118,755	22,648,803	21,118,755	NA	NA	NA	NA
425377	46978	925,566	759,785	925,566	759,785	Florida	Monroe	64	0
425420	46992	121,990,414	112,533,905	121,990,414	112,533,905	Georgia	Chatham	112	3
425451	47004	4,300,549	3,975,253	4,300,549	3,975,253	South Carolina	Beaufort	103	2
425461	47004	69,101	34,691	69,101	34,691	NA	NA	NA	NA
425515	47073	292,768	207,642	292,768	207,642	Florida	Taylor	80	1
425539	47091	4,608,418	4,237,519	4,517,059	4,153,205	New York	Suffolk	121	3
425543	47127	215,047,188	199,756,187	215,047,188	199,756,187	South Carolina	Georgetown	75	1
425550	47146	321,129,996	296,703,722	321,129,996	296,703,722	North Carolina	Brunswick	117	3
425566	47168	36,708	19,577	36,708	19,577	Virginia	Northampton	58	0
425576	47172	20,666	14,168	20,666	14,168	Massachusetts	Dukes	106	2
425586	47176	145,114,244	136,686,580	145,114,244	136,686,580	North Carolina	Pender	104	2
425590	47176	88,929	55,896	88,929	55,896	North Carolina	New Hanover	75	1
425630	47190	760,152,729	730,867,989	760,152,729	730,867,989	North Carolina	Dare	120	3
425631	47190	1,218,365	882,546	1,218,365	882,546	Florida	Monroe	99	2
425632	47190	806	350	806	350	Florida	Monroe	90	1
425638	47191	24,322,966	22,104,163	24,322,966	22,104,163	Massachusetts	Nantucket	122	3
425697	47233	1,649,675	1,319,134	1,649,675	1,319,134	NA	NA	NA	NA
425721	47258	25,998,335	22,136,100	24,755,117	21,163,456	NA	NA	NA	NA
425737	47268	5,150,356	4,475,219	5,150,356	4,475,219	Florida	Monroe	109	2
425740	47268	112,205	70,603	112,205	70,603	Maryland	Worcester	93	1
425773	47315	927,923	791,760	927,923	791,760	Florida	Bay	80	1
425815	47395	202	72	202	72	NA	NA	NA	NA
425817	47395	242,648	207,411	242,648	207,411	Florida	Dixie	62	0
425854	47450	1,712,991,413	1,669,753,265	1,712,991,413	1,669,753,265	Florida	Monroe	111	3
425866	47457	778,233	476,098	778,233	476,098	North Carolina	Dare	46	0
425871	47469	3,126,745	2,758,268	3,126,745	2,758,268	South Carolina	Charleston	91	1
425900	47481	344,602,489	325,267,985	344,602,489	325,267,985	South Carolina	Georgetown	86	1
425905	47514	220	14	220	14	Florida	Franklin	94	1
425918	47514	572,585,510	549,690,935	568,857,292	546,164,957	Florida	Monroe	133	4
425945	47563	24,044,529	23,432,467	24,044,529	23,432,467	Florida	Taylor	86	1
425952	47596	134,996,856	124,075,078	134,996,856	124,075,078	Florida	Volusia	70	0
425953	47596	1,260,716,578	1,225,026,406	1,260,716,511	1,225,026,349	North Carolina	Brunswick	110	2
425965	47597	1,424	893	1,424	893	Florida	Flagler	109	2
425973	47597	293,837,881	273,619,699	293,837,881	273,619,699	North Carolina	Onslow	103	2
425978	47605	171,187,178	156,971,564	171,187,178	156,971,564	North Carolina	Carteret	102	2
426017	47648	640,727	508,501	640,727	508,501	NA	NA	NA	NA
426019	47648	32,286,731	29,759,430	32,286,731	29,759,430	South Carolina	Charleston	105	2
426031	47649	190,213,164	185,262,802	190,213,164	185,262,802	Florida	Monroe	64	0

**North Carolina
Residential Flood**

Response to North Carolina General Statutes § 58-36-15 (d2) (1)

EventID	Year	GU_Loss_wDS	GR_Loss_wDS	GU_Loss_xDS	GR_Loss_xDS	LandfallState	LandfallCounty	WindSpeed	SS_Intensity
426032	47649	2,603	364	2,603	364	New York	Suffolk	107	2
426099	47751	43,499,524	38,805,959	43,499,524	38,805,959	NA	NA	NA	NA
426124	47794	40,810,540	39,139,036	40,283,111	38,726,996	Alabama	Baldwin	70	0
426140	47797	225,847	166,792	225,847	166,792	North Carolina	Dare	79	1
426156	47799	6,889	5,564	6,889	5,564	Florida	Franklin	99	2
426158	47799	103,949,732	95,268,591	103,938,713	95,258,517	Florida	Manatee	63	0
426161	47799	201,175,654	189,793,556	193,905,222	183,945,047	South Carolina	Beaufort	150	4
426202	47857	41,453	19,999	41,453	19,999	Georgia	Glynn	112	3
426209	47857	10,668,813	10,272,199	10,668,813	10,272,199	Louisiana	Jefferson	120	3
426234	47868	135,979,041	127,064,139	133,453,875	124,819,444	South Carolina	Charleston	116	3
426235	47868	2,931,361,691	2,712,558,084	2,811,540,651	2,608,261,598	North Carolina	New Hanover	109	2
426264	47908	80,492	65,323	80,492	65,323	Florida	Monroe	76	1
426266	47915	4,137,994	3,970,940	4,137,994	3,970,940	Louisiana	Lafourche	82	1
426304	47991	213,701,531	204,009,399	213,701,531	204,009,399	NA	NA	NA	NA
426311	48000	6,414,671	5,538,784	6,414,671	5,538,784	NA	NA	NA	NA
426312	48000	152,260,854	142,590,732	152,260,854	142,590,732	North Carolina	Brunswick	104	2
426319	48000	14,744	6,131	14,744	6,131	Maine	Hancock	87	1
426320	48000	192,024,593	175,163,224	192,024,593	175,163,224	North Carolina	Brunswick	120	3
426331	48005	5,228,787	4,281,949	5,228,787	4,281,949	Texas	Galveston	107	2
426341	48027	93,456,061	84,486,471	93,456,061	84,486,471	South Carolina	Georgetown	112	3
426342	48027	201,921,038	185,764,841	201,921,038	185,764,841	North Carolina	New Hanover	106	2
426346	48027	1,683,967	1,463,357	1,683,967	1,463,357	North Carolina	Dare	94	1
426371	48060	1,166,878,006	1,102,458,681	1,166,878,006	1,102,458,681	North Carolina	Carteret	128	3
426399	48078	7,842,795	6,799,877	7,842,795	6,799,877	Georgia	Liberty	100	2
426435	48185	51,105,660	46,689,534	51,105,660	46,689,534	North Carolina	Carteret	99	2
426439	48185	1,859,800,579	1,720,586,360	1,672,344,636	1,604,047,253	South Carolina	Charleston	127	3
426443	48187	58,667,803	52,675,913	58,667,803	52,675,913	South Carolina	Horry	81	1
426455	48187	75,903,892	70,823,064	75,903,892	70,823,064	NA	NA	NA	NA
426487	48202	816,419,020	788,447,426	816,419,020	788,447,426	North Carolina	Brunswick	100	2
426531	48241	140,621	121,834	140,621	121,834	NA	NA	NA	NA
426552	48262	8,355,149	7,463,216	8,355,149	7,463,216	South Carolina	Georgetown	114	3
426554	48262	297,678,472	274,545,905	297,678,472	274,545,905	Florida	Monroe	63	0
426555	48262	9,097	5,812	9,097	5,812	Florida	Flagler	116	3
426558	48262	23,806	9,482	23,806	9,482	NA	NA	NA	NA
426587	48335	439,022,695	422,298,875	439,022,695	422,298,875	North Carolina	Currituck	86	1
426611	48367	38,585	25,502	38,585	25,502	Florida	Brevard	103	2
426613	48367	10,012	4,512	10,012	4,512	Florida	Palm Beach	57	0
426634	48368	7,226,289	6,191,957	7,226,289	6,191,957	South Carolina	Charleston	101	2
426644	48371	1,975,609,991	1,887,154,540	1,900,631,761	1,854,134,125	South Carolina	Horry	145	4
426674	48390	74,092,524	70,425,221	74,092,524	70,425,221	NA	NA	NA	NA
426686	48398	1,292,207	933,756	1,292,207	933,756	NA	NA	NA	NA
426698	48398	30,010	11,688	30,010	11,688	NA	NA	NA	NA
426700	48398	1,025,493	858,015	1,025,493	858,015	Florida	Citrus	81	1
426706	48467	326,255	282,458	326,255	282,458	New York	Suffolk	124	3
426731	48476	15,136,739	13,666,688	15,136,739	13,666,688	NA	NA	NA	NA
426754	48527	5,323,274	4,915,555	5,257,064	4,852,182	Florida	Duval	111	3
426758	48527	9,107,406	7,864,155	8,843,049	7,617,049	South Carolina	Charleston	103	2
426764	48527	105,019,263	96,686,221	101,581,948	93,386,737	Georgia	Camden	105	2
426773	48537	1,636,903	1,555,957	1,636,903	1,555,957	NA	NA	NA	NA
426801	48549	188,947	116,471	188,947	116,471	Georgia	Glynn	128	3
426806	48549	51,833	25,186	51,833	25,186	Florida	Pinellas	65	0
426821	48557	41,604	23,700	41,604	23,700	Florida	Citrus	69	0
426822	48557	147,423,319	135,648,113	144,998,485	133,355,768	North Carolina	New Hanover	99	2
426849	48566	1,011,654	857,635	1,011,654	857,635	NA	NA	NA	NA
426853	48583	206,362,375	197,949,777	206,362,375	197,949,777	South Carolina	Beaufort	69	0
426861	48583	156,021	103,728	156,021	103,728	Alabama	Baldwin	116	3
426869	48586	154,082,745	143,747,196	154,082,745	143,747,196	NA	NA	NA	NA
426886	48600	6,971,101	6,213,104	6,971,101	6,213,104	NA	NA	NA	NA
426888	48600	3,906	1,316	3,906	1,316	NA	NA	NA	NA
426891	48600	216,289	179,772	216,289	179,772	Florida	Pasco	139	4
426902	48627	4,425,341	4,010,593	4,425,341	4,010,593	NA	NA	NA	NA
426940	48641	5,689,667	5,289,190	5,689,667	5,289,190	South Carolina	Charleston	105	2
426956	48650	37,790,708	33,996,443	37,790,708	33,996,443	NA	NA	NA	NA

**North Carolina
Residential Flood**

Response to North Carolina General Statutes § 58-36-15 (d2) (1)

EventID	Year	GU_Loss_wDS	GR_Loss_wDS	GU_Loss_xDS	GR_Loss_xDS	LandfallState	LandfallCounty	WindSpeed	SS_Intensity
426959	48650	7,383,322	6,811,593	7,383,322	6,811,593	NA	NA	NA	NA
426967	48650	573,503	489,379	573,503	489,379	Florida	Monroe	52	0
426973	48651	125,512,370	117,030,277	125,512,370	117,030,277	North Carolina	Brunswick	122	3
426981	48682	12,298,645	11,049,983	12,298,645	11,049,983	Georgia	Chatham	99	2
427025	48761	33,053,900	31,664,188	31,245,513	30,592,574	Florida	Monroe	96	2
427042	48768	7,728,631,711	6,965,317,805	6,545,309,152	6,089,958,317	NA	NA	NA	NA
427046	48768	668,157	602,193	601,439	539,492	Florida	Palm Beach	86	1
427077	48789	9,305,974	8,891,254	9,305,974	8,891,254	Florida	Monroe	34	0
427087	48795	972,311	875,320	972,311	875,320	Florida	Walton	134	4
427101	48796	1,219,021	981,090	1,219,021	981,090	North Carolina	Carteret	78	1
427105	48796	356,511	314,943	356,511	314,943	Georgia	Liberty	89	1
427142	48831	1,256,648,099	1,200,895,404	1,256,648,099	1,200,895,404	North Carolina	Onslow	95	1
427168	48836	218,703,496	206,166,371	218,703,496	206,166,371	NA	NA	NA	NA
427181	48844	1,461,982,788	1,376,185,135	1,461,982,788	1,376,185,135	South Carolina	Horry	109	2
427185	48844	19,214,465	17,493,631	19,214,465	17,493,631	NA	NA	NA	NA
427188	48844	2,317,019	2,070,441	2,317,019	2,070,441	Florida	Duval	81	1
427196	48850	1,310,845	1,056,237	1,310,845	1,056,237	NA	NA	NA	NA
427224	48866	108,344,806	101,894,173	104,092,751	99,177,629	Florida	Monroe	139	4
427228	48866	101,348,427	90,832,178	101,348,427	90,832,178	North Carolina	Carteret	115	3
427235	48866	1,497,189	1,259,781	1,497,189	1,259,781	NA	NA	NA	NA
427267	48868	570,395	406,400	570,395	406,400	NA	NA	NA	NA
427278	48874	2,925,584	2,576,383	2,925,584	2,576,383	NA	NA	NA	NA
427303	48880	51,892	29,752	51,892	29,752	NA	NA	NA	NA
427363	48956	208,189,225	193,599,802	208,189,225	193,599,802	North Carolina	New Hanover	100	2
427365	48965	92,782,261	87,884,336	92,782,261	87,884,336	NA	NA	NA	NA
427377	48966	4,353,463	4,071,400	4,353,463	4,071,400	NA	NA	NA	NA
427391	48971	24,639,355	23,281,037	24,512,737	23,161,707	Georgia	Liberty	92	1
427394	48971	2,735,478,774	2,563,701,547	2,611,039,133	2,451,457,834	North Carolina	Brunswick	91	1
427402	48999	465,806	394,956	465,806	394,956	South Carolina	Charleston	101	2
427428	49010	44,858,425	40,570,722	44,858,425	40,570,722	NA	NA	NA	NA
427439	49014	426,771	390,272	426,771	390,272	Texas	Matagorda	162	5
427451	49022	166,181,777	156,984,697	166,181,777	156,984,697	South Carolina	Georgetown	105	2
427479	49046	229,249,481	222,903,600	229,249,478	222,903,600	Georgia	Camden	130	4
427490	49046	209,988,909	203,688,343	209,833,852	203,547,487	South Carolina	Beaufort	123	3
427498	49047	2,919,759	2,737,658	2,919,759	2,737,658	Alabama	Baldwin	86	1
427499	49047	447,319	360,388	447,319	360,388	NA	NA	NA	NA
427512	49063	41,315	30,809	41,315	30,809	NA	NA	NA	NA
427513	49063	165,403	134,577	165,403	134,577	Florida	Monroe	127	3
427523	49064	252,321,494	245,841,111	252,321,494	245,841,111	NA	NA	NA	NA
427524	49064	120,907,139	113,954,996	120,907,139	113,954,996	North Carolina	Dare	116	3
427525	49064	2,941	1,011	2,941	1,011	NA	NA	NA	NA
427527	49064	1,816,114	1,580,708	1,816,114	1,580,708	NA	NA	NA	NA
427533	49064	809,285,582	779,385,487	809,285,582	779,385,487	North Carolina	Carteret	102	2
427542	49065	23,268	10,692	23,268	10,692	Virginia	Northampton	74	1
427556	49086	1,270,278	1,064,014	1,270,278	1,064,014	Florida	Franklin	80	1
427560	49116	1,705,761	1,379,747	1,705,761	1,379,747	NA	NA	NA	NA
427574	49116	1,628,117,160	1,515,493,949	1,584,351,958	1,475,371,525	North Carolina	Brunswick	99	2
427587	49121	215,425,191	204,134,591	215,425,191	204,134,591	South Carolina	Charleston	129	3
427604	49170	1,816,284	1,608,861	1,816,284	1,608,861	NA	NA	NA	NA
427618	49188	57,437,471	54,541,857	57,437,471	54,541,857	NA	NA	NA	NA
427627	49188	5,633	1,389	5,633	1,389	NA	NA	NA	NA
427629	49188	4,635,722	4,029,559	4,635,722	4,029,559	Florida	Monroe	113	3
427656	49206	4,850	1,610	4,850	1,610	Georgia	Glynn	104	2
427667	49245	29,269,451	26,489,440	29,269,451	26,489,440	North Carolina	Dare	92	1
427670	49245	719,667,686	682,940,158	719,667,686	682,940,158	North Carolina	Carteret	126	3
427691	49276	1,764,071	1,380,902	1,764,071	1,380,902	Florida	Brevard	52	0
427695	49282	100,385,124	92,941,909	100,385,124	92,941,909	Florida	Monroe	81	1
427696	49282	7,922,162	6,952,356	7,922,162	6,952,356	NA	NA	NA	NA
427704	49282	25,878	10,239	25,878	10,239	Florida	Okaloosa	110	2
427710	49322	56,054,009	51,489,630	56,054,009	51,489,630	Florida	Broward	131	4
427756	49403	21,487,752	18,972,074	21,487,752	18,972,074	NA	NA	NA	NA
427765	49446	201,592,939	185,681,976	201,592,939	185,681,976	North Carolina	Onslow	111	3
427780	49451	25,302,156	23,015,292	25,302,156	23,015,292	NA	NA	NA	NA

**North Carolina
Residential Flood**

Response to North Carolina General Statutes § 58-36-15 (d2) (1)

EventID	Year	GU_Loss_wDS	GR_Loss_wDS	GU_Loss_xDS	GR_Loss_xDS	LandfallState	LandfallCounty	WindSpeed	SS_Intensity
427815	49467	81,056,526	74,115,738	81,056,526	74,115,738	North Carolina	Carteret	109	2
427835	49487	974,377	808,797	974,377	808,797	Florida	Brevard	98	2
427838	49487	27,468,239	24,497,612	27,468,239	24,497,612	NA	NA	NA	NA
427844	49487	1,331,730	1,106,601	1,331,730	1,106,601	NA	NA	NA	NA
427868	49512	86,018,138	77,718,519	86,018,138	77,718,519	North Carolina	Pender	98	2
427903	49578	1,025	244	1,025	244	NA	NA	NA	NA
427906	49578	7,518,656	6,558,552	7,518,656	6,558,552	Florida	Brevard	148	4
427949	49607	25,313,918	24,146,891	25,313,918	24,146,891	NA	NA	NA	NA
427958	49610	48,946,960	46,908,924	48,946,960	46,908,924	NA	NA	NA	NA
427977	49654	4,469,355	3,701,856	4,377,007	3,615,125	North Carolina	Hyde	97	2
427989	49662	331,347,133	316,605,782	331,347,133	316,605,782	North Carolina	Dare	129	3
428036	49784	86,265	57,096	86,265	57,096	Florida	Levy	57	0
428052	49792	2,600,378	2,333,401	2,600,378	2,333,401	NA	NA	NA	NA
428058	49792	24,199,754	23,236,129	24,199,754	23,236,129	NA	NA	NA	NA
428146	49846	6,781,885	6,001,400	6,781,885	6,001,400	Florida	Palm Beach	86	1
428153	49846	15,570	5,832	15,570	5,832	NA	NA	NA	NA
428168	49851	22,314,310	20,145,327	22,314,310	20,145,327	NA	NA	NA	NA
428184	49877	101,527,788	92,801,810	98,923,459	90,379,527	North Carolina	Pender	84	1
428186	49877	12,219,896	10,651,231	12,033,840	10,472,972	Florida	Levy	123	3
428197	49895	17,660,915	17,023,139	17,660,915	17,023,139	NA	NA	NA	NA
428202	49939	561,122,709	530,712,586	561,122,709	530,712,586	South Carolina	Horry	107	2
428227	49954	25,547,212	24,205,172	25,547,212	24,205,172	NA	NA	NA	NA
428247	49971	17,048,237	14,343,347	17,048,237	14,343,347	Florida	Charlotte	68	0
428268	49986	294,383	220,722	294,383	220,722	Florida	Brevard	105	2
428276	49986	61,542,428	57,056,778	61,542,428	57,056,778	North Carolina	Carteret	99	2
428279	49987	73,457,046	71,300,439	73,457,046	71,300,439	NA	NA	NA	NA
428289	49987	344,934,325	332,290,998	344,934,325	332,290,998	South Carolina	Charleston	105	2
430900	54	19,717,597	17,632,791	19,717,597	17,632,791	North Carolina	Carteret	103	2
430913	60	383,262	297,261	383,262	297,261	NA	NA	NA	NA
430961	92	8		8		Florida	Monroe	132	4
430969	92	347,891,930	324,407,238	347,891,930	324,407,238	Georgia	Chatham	99	2
430989	118	1,894,399	1,577,994	1,812,900	1,502,050	Florida	Monroe	102	2
431003	133	920,765,873	877,700,612	886,672,506	856,226,919	Florida	Monroe	78	1
431033	134	104,890,001	99,822,496	104,890,001	99,822,496	Florida	Monroe	62	0
431036	136	366,291,516	352,417,539	366,291,516	352,417,539	South Carolina	Charleston	117	3
431061	150	12,113	5,523	12,113	5,523	NA	NA	NA	NA
431089	201	15,277,616	13,686,645	15,277,616	13,686,645	Georgia	Chatham	69	0
431107	204	48,749	26,091	48,749	26,091	NA	NA	NA	NA
431131	224	3,998,438	3,367,419	3,998,438	3,367,419	NA	NA	NA	NA
431135	224	16,326	6,974	16,326	6,974	NA	NA	NA	NA
431138	224	23,062,289	21,178,744	23,062,289	21,178,744	North Carolina	Carteret	34	0
431149	229	786,940,065	749,469,537	769,042,369	736,457,500	South Carolina	Charleston	163	5
431158	229	167,097	137,537	167,066	137,525	Florida	Monroe	72	0
431177	240	169,531	113,884	169,531	113,884	NA	NA	NA	NA
431191	252	3,952,999	3,468,738	3,952,999	3,468,738	Florida	Taylor	97	2
431198	258	139,218,588	129,601,052	139,218,588	129,601,052	Florida	Lee	64	0
431207	279	119,773,494	109,573,012	119,773,494	109,573,012	NA	NA	NA	NA
431270	346	2,050,937,852	1,996,601,706	2,050,937,852	1,996,601,706	North Carolina	Brunswick	154	4
431277	359	49,157,592	45,610,078	49,157,592	45,610,078	Florida	Escambia	90	1
431302	393	432,993,251	414,508,540	426,262,011	408,046,432	North Carolina	Carteret	115	3
431308	393	51,453,476	46,030,542	51,453,476	46,030,542	South Carolina	Charleston	107	2
431324	412	12,708,210	11,059,193	12,708,210	11,059,193	North Carolina	Hyde	88	1
431331	430	483,566,952	453,101,058	483,566,952	453,101,058	Florida	Miami-Dade	101	2
431360	434	99,317	57,166	99,317	57,166	South Carolina	Charleston	69	0
431373	462	1,436,116	1,167,211	1,436,116	1,167,211	North Carolina	Hyde	69	0
431382	463	4,509	1,978	4,509	1,978	Louisiana	Vermilion	92	1
431418	468	575,069	441,948	575,069	441,948	NA	NA	NA	NA
431423	471	113,796,215	104,593,000	113,796,215	104,593,000	North Carolina	Onslow	98	2
431428	471	777,755,870	718,787,283	741,643,707	693,951,340	Georgia	Glynn	86	1
431429	471	448,954,047	416,170,241	422,446,247	395,849,360	Georgia	Chatham	75	1
431440	482	22,461,844	19,140,123	22,461,844	19,140,123	Massachusetts	Barnstable	80	1
431441	482	82,443,367	76,347,908	82,443,367	76,347,908	NA	NA	NA	NA
431448	482	946,945	740,407	946,945	740,407	NA	NA	NA	NA

**North Carolina
Residential Flood**

Response to North Carolina General Statutes § 58-36-15 (d2) (1)

EventID	Year	GU_Loss_wDS	GR_Loss_wDS	GU_Loss_xDS	GR_Loss_xDS	LandfallState	LandfallCounty	WindSpeed	SS_Intensity
431460	488	7,053,027	6,163,623	7,053,027	6,163,623	North Carolina	Brunswick	86	1
431493	502	108,808,941	98,791,905	108,808,941	98,791,905	South Carolina	Beaufort	101	2
431537	523	649,072	496,876	649,072	496,876	North Carolina	Hyde	79	1
431541	523	32,547,808	28,454,292	32,547,808	28,454,292	North Carolina	Carteret	97	2
431589	582	9,871,689	8,088,007	9,871,689	8,088,007	NA	NA	NA	NA
431599	582	70,654,998	63,095,167	70,654,998	63,095,167	South Carolina	Beaufort	101	2
431606	592	4,907,666	4,342,321	4,907,666	4,342,321	South Carolina	Charleston	124	3
431608	592	152,220,289	145,031,194	152,220,289	145,031,194	NA	NA	NA	NA
431613	612	1,266,391,533	1,182,670,690	1,266,391,533	1,182,670,690	North Carolina	Pender	83	1
431625	612	1,068	631	1,068	631	Alabama	Baldwin	121	3
431652	634	469,644,260	448,760,980	457,078,009	440,145,948	Florida	Okaloosa	107	2
431669	651	468,455	424,110	468,455	424,110	Massachusetts	Dukes	101	2
431673	651	4,573,736	4,242,836	4,573,736	4,242,836	Georgia	Camden	121	3
431724	685	1,047	12	1,047	12	NA	NA	NA	NA
431757	691	13,776,184	12,587,814	13,776,184	12,587,814	Florida	Pinellas	130	4
431765	698	140,092,516	129,859,073	140,092,516	129,859,073	North Carolina	Dare	84	1
431808	739	269,677,499	248,709,362	269,677,499	248,709,362	NA	NA	NA	NA
431814	739	48,295,626	43,127,728	48,295,626	43,127,728	Florida	Monroe	71	0
431829	741	572,406,804	549,053,847	572,406,804	549,053,847	North Carolina	Brunswick	131	4
431856	759	95,542,259	88,072,704	95,542,259	88,072,704	North Carolina	Dare	130	4
431858	759	85,819,632	79,938,744	85,819,632	79,938,744	NA	NA	NA	NA
431867	769	121,353	77,936	121,353	77,936	Florida	Flagler	90	1
431871	769	5,593,120	5,035,737	5,593,120	5,035,737	North Carolina	Carteret	92	1
431887	776	327,388,947	313,943,818	316,800,246	304,876,639	NA	NA	NA	NA
431893	776	207,320,196	193,260,836	201,229,886	187,944,510	South Carolina	Beaufort	96	2
431901	776	10,782,074	10,160,291	10,606,187	9,994,617	NA	NA	NA	NA
431902	776	23,903,356	22,442,692	22,768,805	21,324,682	South Carolina	Beaufort	103	2
431913	778	2,735,326,289	2,635,066,032	2,700,727,658	2,616,780,231	Florida	Charlotte	128	3
431944	817	1,237,919	986,233	1,237,919	986,233	North Carolina	Carteret	102	2
431958	832	1,179,173	1,036,541	1,179,173	1,036,541	Rhode Island	Washington	83	1
431986	852	14,588,335	12,952,215	14,588,335	12,952,215	Florida	Monroe	65	0
431989	852	45,080,998	41,810,042	45,080,998	41,810,042	Florida	Monroe	95	1
432026	890	2,068,812	1,790,372	2,068,812	1,790,372	NA	NA	NA	NA
432059	896	6,414,696	5,474,183	6,414,696	5,474,183	Florida	Taylor	46	0
432113	948	30,692,957	26,956,997	30,692,957	26,956,997	North Carolina	Carteret	89	1
432117	963	2,479,263	2,165,171	2,479,263	2,165,171	NA	NA	NA	NA
432122	963	36,797	21,195	36,797	21,195	Florida	Citrus	123	3
432125	963	336,505,063	323,478,872	336,505,063	323,478,872	NA	NA	NA	NA
432126	966	6,250,272	5,044,356	6,250,272	5,044,356	NA	NA	NA	NA
432153	975	53,848,880	47,924,257	53,848,880	47,924,257	Maine	Knox	69	0
432167	979	44	5	44	5	Massachusetts	Nantucket	81	1
432168	979	60,446,588	58,438,065	60,446,588	58,438,065	Mississippi	Jackson	157	5
432195	1006	117,630,281	112,108,234	117,630,281	112,108,234	NA	NA	NA	NA
432206	1009	1,135,753	1,024,366	1,135,753	1,024,366	Florida	Martin	109	2
432214	1009	2,729	1,163	2,729	1,163	NA	NA	NA	NA
432226	1028	16,103,987	14,140,105	16,103,987	14,140,105	Georgia	Camden	80	1
432238	1029	95,800	63,994	95,800	63,994	South Carolina	Charleston	104	2
432251	1045	217,093,471	200,029,488	217,093,471	200,029,488	North Carolina	Brunswick	92	1
432261	1080	1,543,910,348	1,407,682,690	1,469,746,950	1,341,782,279	South Carolina	Charleston	86	1
432269	1080	65,628,372	60,118,700	58,715,127	53,375,227	Virginia	Accomack	106	2
432271	1080	459,496,734	437,111,132	444,378,034	425,901,079	NA	NA	NA	NA
432311	1091	27,777,583	25,356,012	27,777,583	25,356,012	North Carolina	Dare	116	3
432331	1112	13,110	5,935	13,110	5,935	NA	NA	NA	NA
432344	1116	62,363,445	60,220,396	62,363,445	60,220,396	Louisiana	Jefferson	57	0
432361	1137	330,868	279,880	330,868	279,880	Florida	Dixie	145	4
432366	1137	1,179,715	936,049	1,179,715	936,049	NA	NA	NA	NA
432367	1137	1,613,132,718	1,471,441,370	1,537,386,050	1,405,837,954	NA	NA	NA	NA
432371	1147	50,393,029	44,817,495	50,285,537	44,712,153	North Carolina	New Hanover	87	1
432377	1147	615,573,467	592,538,142	613,074,142	590,488,045	North Carolina	Hyde	125	3
432384	1147	26,935,876	25,618,850	26,935,876	25,618,850	Florida	Franklin	93	1
432387	1147	641,198	419,369	641,198	419,369	NA	NA	NA	NA
432417	1174	10,345	4,316	10,345	4,316	New York	Suffolk	97	2
432470	1199	2,007,734	1,704,091	2,007,734	1,704,091	Georgia	Chatham	94	1

**North Carolina
Residential Flood**

Response to North Carolina General Statutes § 58-36-15 (d2) (1)

EventID	Year	GU_Loss_wDS	GR_Loss_wDS	GU_Loss_xDS	GR_Loss_xDS	LandfallState	LandfallCounty	WindSpeed	SS_Intensity
432496	1210	60,802,907	56,656,333	60,802,907	56,656,333	North Carolina	Carteret	111	3
432506	1228	197,985	125,494	197,985	125,494	Florida	Gulf	35	0
432511	1228	353,773	263,696	353,773	263,696	Florida	Levy	55	0
432513	1228	1,126,346,591	1,042,688,622	1,085,557,749	1,005,624,623	South Carolina	Charleston	108	2
432540	1267	3,943	2,488	3,943	2,488	NA	NA	NA	NA
432549	1271	1,259,264	1,050,770	1,259,264	1,050,770	Florida	Martin	74	1
432569	1276	262,733,217	243,293,970	258,932,407	239,667,620	Florida	Lee	97	2
432586	1311	22,150,330	20,246,594	22,150,330	20,246,594	NA	NA	NA	NA
432626	1377	650,064	590,018	619,681	560,335	NA	NA	NA	NA
432630	1377	1,869,946	1,679,117	1,812,006	1,622,930	Florida	Sarasota	134	4
432683	1449	100,780	59,696	100,780	59,696	North Carolina	Carteret	61	0
432694	1449	664,828,877	642,656,874	664,828,877	642,656,874	South Carolina	Georgetown	116	3
432715	1455	197,111	174,844	197,111	174,844	NA	NA	NA	NA
432727	1475	259,800,279	252,057,530	257,386,550	250,372,255	NA	NA	NA	NA
432738	1475	44,114	34,702	44,114	34,702	NA	NA	NA	NA
432767	1483	82		82		NA	NA	NA	NA
432768	1483	112,081	79,040	111,185	78,247	Florida	Franklin	107	2
432774	1483	22,313,050	19,878,223	22,313,050	19,878,223	North Carolina	Hyde	83	1
432778	1483	5,347,884	4,761,906	5,347,884	4,761,906	Alabama	Baldwin	68	0
432797	1485	4,190,983	3,623,278	4,190,983	3,623,278	New York	Suffolk	104	2
432825	1516	1,799,233,312	1,753,483,974	1,799,233,312	1,753,483,974	Florida	Taylor	78	1
432827	1531	111,476,937	103,009,108	111,476,937	103,009,108	North Carolina	Carteret	105	2
432852	1532	4,483,653	4,000,314	4,483,653	4,000,314	Florida	Monroe	128	3
432863	1570	101,308	95,291	101,308	95,291	Alabama	Baldwin	70	0
432871	1570	19,586,574	18,873,309	19,586,574	18,873,309	Florida	Brevard	73	0
432875	1590	22,920	11,476	22,920	11,476	NA	NA	NA	NA
432881	1590	176,377,516	162,757,825	176,377,516	162,757,825	Rhode Island	Washington	88	1
432921	1648	178,135,994	165,143,799	178,135,994	165,143,799	North Carolina	Pender	119	3
432924	1652	279,599,013	268,735,553	279,599,013	268,735,553	Florida	Sarasota	86	1
432927	1652	28,866,781	26,963,573	28,866,781	26,963,573	NA	NA	NA	NA
432946	1659	53,779,971	49,179,098	53,779,971	49,179,098	North Carolina	Carteret	103	2
432947	1659	37,252,316	33,414,017	37,252,316	33,414,017	NA	NA	NA	NA
432970	1684	432,139,286	418,120,879	432,139,286	418,120,879	NA	NA	NA	NA
432990	1687	27,949,461	25,417,236	27,949,461	25,417,236	Florida	Taylor	56	0
432996	1695	181,296	130,578	181,296	130,578	Massachusetts	Dukes	83	1
433006	1695	481,128	421,059	481,128	421,059	Florida	Collier	40	0
433060	1758	1,292,792	1,047,572	1,292,792	1,047,572	NA	NA	NA	NA
433091	1770	17,757	14,999	17,757	14,999	Florida	Nassau	93	1
433099	1770	4,420,034	3,770,198	4,420,034	3,770,198	Florida	Collier	61	0
433119	1804	149,819,297	143,951,291	149,819,297	143,951,291	South Carolina	Georgetown	104	2
433166	1836	6,916,014	6,483,722	6,916,014	6,483,722	Louisiana	Terrebonne	133	4
433167	1836	25,699,570	23,101,193	25,699,570	23,101,193	Florida	Charlotte	46	0
433168	1836	1,391,414	1,246,597	1,391,414	1,246,597	Florida	Saint Johns	90	1
433171	1836	241,938	210,209	241,938	210,209	NA	NA	NA	NA
433190	1862	843,591	737,756	843,591	737,756	Florida	Lee	139	4
433230	1887	113,030,346	107,800,329	108,459,107	104,812,679	Mississippi	Jackson	116	3
433236	1887	1,226,272	1,199,512	1,173,712	1,158,425	Florida	Bay	119	3
433249	1892	47,200,367	40,809,196	47,200,367	40,809,196	NA	NA	NA	NA
433256	1902	21,560,497	19,535,528	21,560,497	19,535,528	NA	NA	NA	NA
433290	1926	593,508	518,005	593,508	518,005	Florida	Okaloosa	137	4
433295	1933	2,600,492,283	2,428,593,817	2,488,898,607	2,342,651,072	South Carolina	Georgetown	145	4
433344	1962	15,033,186	12,986,692	15,033,186	12,986,692	North Carolina	Onslow	96	2
433365	1981	442,534,322	415,217,257	442,534,322	415,217,257	North Carolina	Onslow	105	2
433369	1988	687,699	547,935	687,699	547,935	NA	NA	NA	NA
433394	2001	1,041,445	816,298	1,041,445	816,298	North Carolina	Dare	74	1
433402	2005	39,231,803	36,718,929	39,231,803	36,718,929	North Carolina	Hyde	131	4
433407	2009	7,355,520	7,196,696	7,355,520	7,196,696	NA	NA	NA	NA
433446	2030	88,565,965	86,082,114	88,565,965	86,082,114	NA	NA	NA	NA
433488	2039	61,859	47,510	61,859	47,510	NA	NA	NA	NA
433494	2039	3,313,507	2,711,881	3,313,507	2,711,881	Florida	Sarasota	85	1
433506	2042	156,367,828	148,016,936	156,367,828	148,016,936	South Carolina	Charleston	125	3
433509	2042	671,800	625,770	671,800	625,770	NA	NA	NA	NA
433540	2058	45,231,900	44,253,073	45,231,900	44,253,073	Florida	Nassau	98	2

**North Carolina
Residential Flood**

Response to North Carolina General Statutes § 58-36-15 (d2) (1)

EventID	Year	GU_Loss_wDS	GR_Loss_wDS	GU_Loss_xDS	GR_Loss_xDS	LandfallState	LandfallCounty	WindSpeed	SS_Intensity
433550	2068	1,156,969	900,275	1,156,969	900,275	NA	NA	NA	NA
433582	2077	872,461	664,335	872,461	664,335	NA	NA	NA	NA
433584	2077	35,394,340	34,529,433	35,394,340	34,529,433	NA	NA	NA	NA
433588	2077	2,365,719	2,021,690	2,365,719	2,021,690	Florida	Pinellas	103	2
433610	2129	348,124	227,224	348,124	227,224	NA	NA	NA	NA
433625	2129	10,273,302	8,862,661	10,273,302	8,862,661	North Carolina	Hyde	96	2
433636	2134	888,477,459	859,128,477	888,477,459	859,128,477	South Carolina	Horry	150	4
433637	2134	27,938,517	25,171,658	27,658,194	24,904,107	North Carolina	Currituck	98	2
433638	2134	628,018	444,848	628,018	444,848	NA	NA	NA	NA
433655	2135	706,552,900	662,541,237	706,552,900	662,541,237	North Carolina	Brunswick	129	3
433659	2141	69,173,044	65,252,658	69,173,044	65,252,658	Florida	Bay	96	2
433662	2141	9,823,745	8,532,158	9,823,745	8,532,158	NA	NA	NA	NA
433685	2144	571,799	465,691	571,799	465,691	Florida	Bay	87	1
433690	2150	28		28		NA	NA	NA	NA
433740	2197	27,264	26,322	27,264	26,322	Louisiana	Terrebonne	102	2
433746	2197	600,013	455,308	600,013	455,308	NA	NA	NA	NA
433751	2204	190,463,356	163,828,207	190,463,356	163,828,207	Florida	Taylor	80	1
433774	2222	1,009,331,173	962,341,739	1,009,331,173	962,341,739	North Carolina	Onslow	139	4
433793	2244	2,649,677	2,323,335	2,595,093		South Carolina	Charleston	139	4
433799	2244	337,320,800	317,018,912	331,210,535	311,342,678	North Carolina	Brunswick	121	3
433800	2244	1,065,614,191	994,304,015	1,047,317,327	977,571,880	South Carolina	Georgetown	113	3
433807	2249	65,169,481	59,984,934	65,169,481	59,984,934	North Carolina	Carteret	110	2
433848	2271	3,362,442	3,005,659	3,362,442	3,005,659	Florida	Citrus	62	0
433857	2286	952,619	746,051	952,619	746,051	South Carolina	Charleston	101	2
433858	2286	667,388	625,279	667,388	625,279	Florida	Volusia	86	1
433859	2286	3,566,220	3,157,198	3,566,220	3,157,198	NA	NA	NA	NA
433860	2286	112,599,153	104,154,619	112,599,153	104,154,619	South Carolina	Charleston	107	2
433919	2347	23,417,246	22,685,056	23,417,246	22,685,056	NA	NA	NA	NA
433953	2395	71,393,955	63,314,134	71,393,955	63,314,134	Alabama	Baldwin	93	1
433979	2419	68,484	46,177	68,484	46,177	NA	NA	NA	NA
433991	2419	941,806,347	899,983,828	928,182,939	891,277,944	South Carolina	Beaufort	124	3
434000	2426	7,592	6,106	7,592	6,106	Alabama	Baldwin	150	4
434027	2460	251		251		Florida	Lee	75	1
434035	2460	76,955,908	71,005,671	76,936,083	70,986,342	Florida	Lee	124	3
434080	2496	1,535,767	1,131,116	1,535,767	1,131,116	New York	Suffolk	87	1
434085	2496	567,779,522	550,783,412	567,779,522	550,783,412	NA	NA	NA	NA
434093	2496	11,394	2,651	11,394	2,651	NA	NA	NA	NA
434108	2526	11,702,239	10,953,419	11,702,239	10,953,419	Florida	Brevard	86	1
434133	2545	397,455,292	373,369,435	397,455,292	373,369,435	NA	NA	NA	NA
434144	2552	2,675,137	2,334,361	2,675,137	2,334,361	Florida	Sarasota	63	0
434178	2556	2,552,319	2,445,737	2,552,319	2,445,737	Florida	Palm Beach	85	1
434216	2575	52,796	46,861	52,796	46,861	Florida	Flagler	57	0
434231	2582	71,779	39,984	71,779	39,984	North Carolina	Carteret	59	0
434273	2601	1,871,790	1,572,283	1,871,790	1,572,283	Florida	Lee	64	0
434275	2601	3,491,604	3,160,523	3,387,209	3,061,076	Delaware	Sussex	93	1
434299	2635	38		38		Maine	Knox	81	1
434318	2636	305,767	230,560	305,767	230,560	Florida	Sarasota	63	0
434325	2636	333,528,290	319,206,940	333,528,290	319,206,940	NA	NA	NA	NA
434329	2642	7,754,887	6,972,386	7,754,887	6,972,386	North Carolina	Carteret	93	1
434338	2642	37,673,999	34,714,006	37,673,999	34,714,006	Florida	Lee	70	0
434343	2643	1,601,138	1,445,860	1,601,138	1,445,860	NA	NA	NA	NA
434349	2643	3,157,735,107	2,961,583,436	3,090,460,952	2,912,729,396	North Carolina	Pender	88	1
434361	2679	320,080	249,341	320,080	249,341	NA	NA	NA	NA
434379	2680	12,799,421	11,493,595	12,799,421	11,493,595	NA	NA	NA	NA
434398	2698	5,476	1,193	5,476	1,193	Rhode Island	Washington	97	2
434414	2700	91	1	91	1	Georgia	Chatham	94	1
434425	2700	31,979,356	29,662,931	31,979,356	29,662,931	North Carolina	Dare	91	1
434433	2711	32,983,208	30,092,893	32,983,208	30,092,893	South Carolina	Beaufort	105	2
434437	2711	892,350	785,185	892,350	785,185	NA	NA	NA	NA
434442	2713	85,033,403	78,549,771	85,033,403	78,549,771	North Carolina	Carteret	99	2
434455	2748	6,721,838	5,638,128	6,721,838	5,638,128	New York	Suffolk	88	1
434473	2765	20,227,072	17,529,003	20,227,072	17,529,003	Florida	Collier	95	1
434490	2775	34,810	24,894	34,810	24,894	Florida	Gulf	185	5

**North Carolina
Residential Flood**

Response to North Carolina General Statutes § 58-36-15 (d2) (1)

EventID	Year	GU_Loss_wDS	GR_Loss_wDS	GU_Loss_xDS	GR_Loss_xDS	LandfallState	LandfallCounty	WindSpeed	SS_Intensity
434497	2783	165,734,774	154,777,568	165,455,311	154,529,057	North Carolina	Carteret	72	0
434498	2783	1,295,369	976,473	1,295,369	976,473	Louisiana	Plaquemines	85	1
434503	2783	817,987	714,313	817,840	714,177	Florida	Duval	114	3
434510	2799	54,082	50,110	54,082	50,110	Florida	Bay	97	2
434519	2799	12,966	6,702	12,966	6,702	NA	NA	NA	NA
434548	2821	150,593,028	140,409,830	150,593,028	140,409,830	North Carolina	Brunswick	98	2
434562	2856	3,062,060	2,600,211	3,062,060	2,600,211	NA	NA	NA	NA
434584	2872	1,210,014,523	1,151,580,169	1,197,542,689	1,143,109,465	South Carolina	Charleston	123	3
434621	2900	13,234,856	12,358,226	13,234,856	12,358,226	NA	NA	NA	NA
434655	2934	242,777,390	229,721,275	242,754,943	229,699,523	North Carolina	New Hanover	117	3
434681	2946	61,248	48,028	61,248	48,028	Maine	Cumberland	106	2
434730	2963	20,793,167	18,046,704	20,793,167	18,046,704	North Carolina	Onslow	103	2
434735	2963	654,975	514,954	654,975	514,954	NA	NA	NA	NA
434742	2969	26,749,128	24,123,418	26,749,128	24,123,418	Florida	Sarasota	40	0
434750	2969	964,858,137	911,543,766	964,858,137	911,543,766	North Carolina	Brunswick	95	1
434755	3013	26,706,071	23,921,292	26,706,071	23,921,292	Florida	Walton	80	1
434772	3025	2,814,590	2,153,966	2,814,590	2,153,966	NA	NA	NA	NA
434775	3025	20,071	8,612	20,071	8,612	NA	NA	NA	NA
434803	3068	622,331	401,427	622,331	401,427	Maine	Hancock	71	0
434805	3068	50,565,883	46,887,961	50,565,883	46,887,961	Florida	Dixie	114	3
434807	3068	2,759	478	2,759	478	Florida	Taylor	107	2
434818	3097	9,230,666	8,587,158	9,230,666	8,587,158	South Carolina	Beaufort	107	2
434858	3109	385,631,094	363,078,843	385,631,094	363,078,843	Georgia	Chatham	81	1
434896	3128	14,927,818	13,391,708	14,927,818	13,391,708	North Carolina	Dare	101	2
434907	3130	95,810	70,015	95,810	70,015	NA	NA	NA	NA
434908	3130	23,679,461	21,124,521	23,679,461	21,124,521	NA	NA	NA	NA
434925	3141	18,754	8,467	18,754	8,467	NA	NA	NA	NA
434989	3191	13,386,769	11,803,762	13,386,769	11,803,762	Florida	Guif	52	0
435021	3210	24,949	14,079	24,949	14,079	North Carolina	Carteret	70	0
435023	3210	313,904,875	297,158,775	313,904,875	297,158,775	North Carolina	Hyde	119	3
435026	3224	44,781,848	40,605,783	44,781,848	40,605,783	Florida	Bay	92	1
435035	3224	125,978,888	119,605,212	125,978,888	119,605,212	Florida	Monroe	64	0
435050	3229	36,784	30,352	36,784	30,352	Florida	Monroe	75	1
435054	3231	14,174	7,863	14,174	7,863	Alabama	Mobile	90	1
435071	3271	359,369	281,700	359,369	281,700	Georgia	McIntosh	80	1
435072	3271	3,385	197	3,385	197	Florida	Brevard	59	0
435074	3271	50,486,992	46,385,677	50,486,992	46,385,677	North Carolina	Carteret	100	2
435088	3281	2,439	324	2,439	324	NA	NA	NA	NA
435099	3285	574,751	484,185	574,751	484,185	Florida	Franklin	80	1
435133	3310	720,051	636,157	720,051	636,157	NA	NA	NA	NA
435140	3310	820,714,572	782,429,605	785,087,650	760,567,808	South Carolina	Charleston	114	3
435145	3340	10,330,417	9,257,065	10,330,417	9,257,065	Florida	Taylor	80	1
435168	3346	3,040,560	2,493,208	3,040,560	2,493,208	North Carolina	Carteret	74	1
435205	3404	10,067,528	8,618,685	10,067,528	8,618,685	Alabama	Mobile	93	1
435221	3438	2,256,341,233	2,124,980,374	2,148,905,290	2,057,123,426	NA	NA	NA	NA
435225	3438	4,577,534	3,864,080	4,501,839	3,792,074	South Carolina	Charleston	93	1
435238	3463	892,975	626,929	892,975	626,929	Florida	Hernando	82	1
435239	3463	89,461,627	80,964,910	89,461,627	80,964,910	North Carolina	Hyde	81	1
435241	3463	23,472	14,165	23,472	14,165	NA	NA	NA	NA
435242	3463	1,532,978	1,259,951	1,532,978	1,259,951	NA	NA	NA	NA
435275	3513	42,323	26,666	42,323	26,666	NA	NA	NA	NA
435278	3527	237,207	212,007	237,207	212,007	NA	NA	NA	NA
435285	3527	60,093,802	56,534,130	60,093,802	56,534,130	NA	NA	NA	NA
435291	3527	416,194,739	400,448,463	416,194,739	400,448,463	South Carolina	Charleston	124	3
435294	3535	1,553,550,721	1,474,294,050	1,490,977,654	1,435,711,025	NA	NA	NA	NA
435315	3540	34,850,497	33,336,872	34,850,497	33,336,872	Georgia	Glynn	119	3
435360	3586	3,379,035	2,916,765	3,379,035	2,916,765	Florida	Miami-Dade	125	3
435361	3586	164,933,887	157,592,568	164,933,887	157,592,568	South Carolina	Charleston	94	1
435380	3598	8,454,550	7,600,195	8,454,550	7,600,195	Florida	Palm Beach	63	0
435394	3601	9,864,851	8,791,074	9,864,851	8,791,074	Georgia	Liberty	90	1
435395	3601	173,463,784	159,762,532	173,463,784	159,762,532	North Carolina	New Hanover	103	2
435403	3611	14,904	6,442	14,904	6,442	NA	NA	NA	NA
435407	3611	282,487,793	267,785,727	282,487,793	267,785,727	NA	NA	NA	NA

**North Carolina
Residential Flood**

Response to North Carolina General Statutes § 58-36-15 (d2) (1)

EventID	Year	GU_Loss_wDS	GR_Loss_wDS	GU_Loss_xDS	GR_Loss_xDS	LandfallState	LandfallCounty	WindSpeed	SS_Intensity
435415	3619	449,667	359,561	449,667	359,561	NA	NA	NA	NA
435453	3687	56,307	43,921	54,127	42,067	South Carolina	Beaufort	126	3
435461	3687	879,977,176	829,928,559	824,564,026	794,339,631	NA	NA	NA	NA
435464	3687	249,354	221,553	235,324	208,231	Florida	Bay	120	3
435477	3712	811,275,500	752,557,796	811,275,500	752,557,796	NA	NA	NA	NA
435500	3724	2,004,732,789	1,854,943,325	1,970,890,035	1,823,211,676	North Carolina	Onslow	96	2
435516	3738	14,861	7,123	14,861	7,123	NA	NA	NA	NA
435544	3770	5,096,174	4,898,957	5,096,174	4,898,957	NA	NA	NA	NA
435588	3792	8,686,337	8,039,494	8,686,337	8,039,494	Florida	Monroe	129	3
435597	3792	77,154,659	72,673,996	77,154,659	72,673,996	North Carolina	Onslow	76	1
435607	3794	479,381,042	452,010,299	479,381,042	452,010,299	North Carolina	Brunswick	105	2
435625	3803	15,169,005	13,422,473	15,169,005	13,422,473	North Carolina	Carteret	82	1
435634	3804	69,318	49,066	69,318	49,066	Rhode Island	Washington	107	2
435639	3804	1,636,593	1,595,542	1,553,070	1,521,213	Florida	Miami-Dade	77	1
435654	3809	12,658,158	11,364,623	12,658,158	11,364,623	Florida	Lee	83	1
435664	3831	869,980,073	805,695,464	869,980,073	805,695,464	North Carolina	New Hanover	92	1
435672	3842	4,719,658	4,239,478	4,719,658	4,239,478	NA	NA	NA	NA
435680	3842	83,309,859	76,658,838	83,309,859	76,658,838	North Carolina	Brunswick	86	1
435684	3861	13,165,386	11,961,560	13,165,386	11,961,560	North Carolina	Dare	105	2
435728	3891	1,146,263	1,138,283	1,146,263	1,138,283	NA	NA	NA	NA
435738	3892	126,316	93,386	126,316	93,386	Massachusetts	Dukes	129	3
435745	3892	7,466,081	6,756,611	7,466,081	6,756,611	Massachusetts	Dukes	80	1
435771	3931	184,955	127,914	184,955	127,914	NA	NA	NA	NA
435784	3934	12,083	8,230	12,083	8,230	NA	NA	NA	NA
435793	3956	1,781,639,420	1,648,271,321	1,727,941,465	1,602,272,247	Florida	Monroe	37	0
435816	3966	994,467,872	955,178,282	965,877,530	933,551,265	North Carolina	Brunswick	95	1
435820	3966	362,020,755	348,207,721	349,778,805	340,188,023	NA	NA	NA	NA
435822	3966	11,069	5,424	11,069	5,424	NA	NA	NA	NA
435840	3972	46,373,132	43,287,056	46,373,132	43,287,056	South Carolina	Beaufort	127	3
435845	3972	5,706	802	5,706	802	Massachusetts	Dukes	88	1
435851	3997	2,124,312,177	2,055,252,777	2,124,312,177	2,055,252,777	South Carolina	Charleston	76	1
435874	4010	7,502,322	6,568,374	7,502,322	6,568,374	NA	NA	NA	NA
435921	4063	22,758,108	19,104,586	22,758,108	19,104,586	NA	NA	NA	NA
435923	4063	1,679,648,571	1,554,606,879	1,633,929,728	1,512,152,126	North Carolina	Carteret	95	1
435929	4063	789,531,226	761,545,503	775,916,372	752,176,601	Georgia	Glynn	108	2
435938	4069	57,059	24,837	57,059	24,837	NA	NA	NA	NA
435939	4069	11,124,189	9,762,376	11,124,189	9,762,376	Florida	Volusia	117	3
435957	4112	3,903,058	3,735,349	3,903,058	3,735,349	NA	NA	NA	NA
435994	4116	7,044,042	6,614,289	6,874,069	6,458,414	South Carolina	Charleston	70	0
436011	4147	1,359,887	1,113,001	1,359,887	1,113,001	NA	NA	NA	NA
436028	4152	63,881	60,178	63,881	60,178	NA	NA	NA	NA
436101	4193	105,162,845	97,671,892	105,162,845	97,671,892	North Carolina	Brunswick	93	1
436156	4264	80,148,682	73,777,818	78,497,820	72,294,777	Florida	Duval	46	0
436161	4264	5,662	1,777	5,662	1,777	NA	NA	NA	NA
436170	4264	1,516,134,487	1,397,123,883	1,491,988,645	1,376,037,279	NA	NA	NA	NA
436179	4308	317,293	263,619	317,293	263,619	Florida	Monroe	93	1
436203	4325	723,165,625	662,501,201	714,518,122	654,286,451	North Carolina	Carteret	88	1
436222	4342	1,146,737	934,410	1,146,737	934,410	North Carolina	Dare	105	2
436226	4342	276,913,236	258,154,566	276,913,236	258,154,566	North Carolina	Carteret	115	3
436259	4377	447,898	365,298	447,898	365,298	Georgia	Chatham	90	1
436270	4378	199,634,488	185,059,517	199,634,488	185,059,517	North Carolina	Carteret	104	2
436277	4378	22,284	9,658	22,284	9,658	NA	NA	NA	NA
436278	4399	373,153,744	343,517,437	373,153,744	343,517,437	South Carolina	Charleston	105	2
436287	4399	7,740	6,562	7,740	6,562	Florida	Miami-Dade	89	1
436288	4399	211,212,410	197,403,017	211,212,410	197,403,017	Florida	Sarasota	62	0
436291	4417	143,672,572	136,072,885	143,672,572	136,072,885	North Carolina	Carteret	86	1
436294	4417	1,393,679	1,087,858	1,393,679	1,087,858	South Carolina	Charleston	117	3
436305	4417	179,814,374	170,352,063	179,814,374	170,352,063	Georgia	McIntosh	70	0
436321	4446	134,956	89,594	134,956	89,594	Florida	Monroe	115	3
436355	4453	298,475,214	288,387,864	298,475,214	288,387,864	Florida	Saint Lucie	103	2
436362	4471	221,564,885	206,646,907	221,564,885	206,646,907	NA	NA	NA	NA
436383	4484	64,211,066	60,424,208	64,211,066	60,424,208	South Carolina	Beaufort	102	2
436385	4484	79,512,529	72,965,328	79,512,529	72,965,328	North Carolina	Dare	95	1

**North Carolina
Residential Flood**

Response to North Carolina General Statutes § 58-36-15 (d2) (1)

EventID	Year	GU_Loss_wDS	GR_Loss_wDS	GU_Loss_xDS	GR_Loss_xDS	LandfallState	LandfallCounty	WindSpeed	SS_Intensity
436386	4484	222,064,736	203,058,246	222,064,736	203,058,246	NA	NA	NA	NA
436398	4485	2,002,785	1,673,679	2,002,785	1,673,679	Georgia	Chatham	91	1
436411	4486	979,626	693,798	979,626	693,798	New York	Nassau	98	2
436428	4491	246,109	199,767	246,109	199,767	NA	NA	NA	NA
436433	4491	536,969,543	519,245,268	536,969,543	519,245,268	Florida	Palm Beach	40	0
436444	4505	92,668,603	89,218,998	92,668,603	89,218,998	NA	NA	NA	NA
436493	4531	35,635,183	32,550,836	35,635,183	32,550,836	North Carolina	Carteret	102	2
436502	4532	295,947,270	270,051,458	295,947,270	270,051,458	NA	NA	NA	NA
436518	4551	38,929	33,228	38,929	33,228	Maine	Washington	103	2
436519	4551	1,483,021,721	1,423,216,764	1,419,267,284	1,382,749,303	South Carolina	Charleston	98	2
436526	4578	28		28		NA	NA	NA	NA
436543	4615	12,772	5,025	12,772	5,025	NA	NA	NA	NA
436544	4615	1,009,646	903,491	1,009,646	903,491	South Carolina	Charleston	103	2
436558	4680	229,826	154,355	229,826	154,355	Florida	Saint Johns	114	3
436560	4680	102,063,198	96,736,351	102,063,198	96,736,351	South Carolina	Charleston	111	3
436577	4682	4,396,424	3,748,664	4,396,424	3,748,664	Florida	Monroe	134	4
436584	4686	385,473	299,965	385,473	299,965	South Carolina	Beaufort	93	1
436585	4686	6,335	4,671	6,335	4,671	NA	NA	NA	NA
436653	4713	223,352,232	208,257,308	223,352,232	208,257,308	North Carolina	Onslow	116	3
436678	4723	116,042,686	107,508,065	116,042,686	107,508,065	North Carolina	Hyde	105	2
436686	4724	54,620,388	49,178,762	54,620,388	49,178,762	Florida	Sarasota	97	2
436695	4730	33,004,375	30,133,010	33,004,375	30,133,010	NA	NA	NA	NA
436734	4765	5,040,307	4,803,352	5,040,307	4,803,352	Florida	Escambia	116	3
436771	4781	1,373,357,366	1,307,732,324	1,300,918,670	1,261,866,133	Florida	Citrus	68	0
436778	4781	98,546,424	90,622,339	98,546,424	90,622,339	Louisiana	Plaquemines	154	4
436787	4782	656,798	637,641	656,798	637,641	Florida	Monroe	144	4
436796	4805	56,452,995	53,572,422	56,452,995	53,572,422	North Carolina	Carteret	102	2
436821	4826	233,076	178,584	233,076	178,584	Florida	Broward	133	4
436834	4836	244,234,553	231,395,463	244,234,553	231,395,463	North Carolina	Brunswick	107	2
436937	4899	203,604,041	194,915,235	203,474,915	194,793,068	Florida	Wakulla	113	3
436948	4903	148,885,918	138,695,071	148,885,918	138,695,071	North Carolina	Brunswick	74	1
436955	4929	138,664	103,638	138,664	103,638	NA	NA	NA	NA
436963	4929	1,131,477	951,976	1,131,477	951,976	Florida	Pinellas	63	0
436968	4929	316,805	250,179	316,805	250,179	NA	NA	NA	NA
436969	4971	7,667,993	7,013,779	7,667,993	7,013,779	Massachusetts	Dukes	82	1
436999	4976	13,410,799	11,963,269	13,410,799	11,963,269	NA	NA	NA	NA
437001	4992	7,739,821	6,907,996	7,739,821	6,907,996	NA	NA	NA	NA
437031	5038	52,034,234	48,306,881	52,034,234	48,306,881	Florida	Monroe	119	3
437034	5038	5,144,779	4,632,650	5,144,779	4,632,650	Florida	Volusia	93	1
437049	5074	100,235,889	88,986,433	100,235,889	88,986,433	NA	NA	NA	NA
437052	5074	2,424,433,767	2,363,647,734	2,424,433,767	2,363,647,734	North Carolina	New Hanover	115	3
437055	5075	21,286	14,549	21,286	14,549	Louisiana	Plaquemines	99	2
437065	5076	2,954,478	2,594,054	2,954,478	2,594,054	South Carolina	Georgetown	76	1
437085	5098	343,318	224,431	343,318	224,431	NA	NA	NA	NA
437089	5098	35,272,010	31,516,405	35,272,010	31,516,405	Florida	Volusia	111	3
437102	5108	189,230	110,477	189,230	110,477	NA	NA	NA	NA
437163	5141	860,667	648,034	860,667	648,034	NA	NA	NA	NA
437164	5141	663,666	461,500	663,666	461,500	Florida	Saint Lucie	108	2
437178	5145	455,723,773	434,092,688	455,723,773	434,092,688	South Carolina	Charleston	126	3
437182	5145	349,960	267,450	349,960	267,450	NA	NA	NA	NA
437213	5221	28,856,841	25,481,221	28,856,841	25,481,221	NA	NA	NA	NA
437223	5248	318,690	203,755	318,690	203,755	NA	NA	NA	NA
437224	5248	7,831,241	6,819,033	7,810,857	6,800,159	NA	NA	NA	NA
437244	5260	1,793,406	1,528,653	1,793,406	1,528,653	NA	NA	NA	NA
437268	5285	154,268,787	150,376,544	154,268,787	150,376,544	NA	NA	NA	NA
437282	5306	190,672,049	173,142,297	190,672,049	173,142,297	NA	NA	NA	NA
437291	5306	1,077,430	744,111	1,077,430	744,111	NA	NA	NA	NA
437292	5313	1,121,886	989,252	1,121,886	989,252	NA	NA	NA	NA
437295	5313	368,500,365	343,683,759	368,500,365	343,683,759	North Carolina	Brunswick	100	2
437304	5313	25,707,103	22,930,571	25,707,103	22,930,571	South Carolina	Charleston	117	3
437325	5321	869,132	737,125	869,132	737,125	Florida	Sarasota	81	1
437327	5321	870,151	732,654	870,151	732,654	NA	NA	NA	NA
437339	5322	1,403	757	1,403	757	NA	NA	NA	NA

**North Carolina
Residential Flood**

Response to North Carolina General Statutes § 58-36-15 (d2) (1)

EventID	Year	GU_Loss_wDS	GR_Loss_wDS	GU_Loss_xDS	GR_Loss_xDS	LandfallState	LandfallCounty	WindSpeed	SS_Intensity
437406	5370	20,571,690	18,001,814	20,571,690	18,001,814	Alabama	Baldwin	87	1
437443	5382	114,224,523	110,476,810	114,224,523	110,476,810	Georgia	Glynn	99	2
437459	5385	99,956,689	95,650,587	99,956,689	95,650,587	North Carolina	Brunswick	105	2
437493	5403	4,848,881	4,090,596	4,848,881	4,090,596	NA	NA	NA	NA
437510	5424	5,526	2,468	5,526	2,468	South Carolina	Charleston	90	1
437529	5431	513,004,387	498,031,522	513,004,387	498,031,522	Florida	Palm Beach	64	0
437547	5439	1,292,172,078	1,202,524,168	1,288,275,702	1,199,296,272	North Carolina	Brunswick	130	4
437558	5453	10,208,108	9,032,931	10,082,578	8,912,186	Florida	Pinellas	154	4
437610	5484	111,945	73,696	111,945	73,696	South Carolina	Charleston	101	2
437620	5490	266,503,307	254,849,652	266,503,307	254,849,652	Rhode Island	Washington	123	3
437708	5530	35,380,044	32,415,113	35,380,044	32,415,113	NA	NA	NA	NA
437710	5530	4,395,635	3,729,229	4,271,351	3,611,457	Florida	Indian River	188	5
437716	5530	413,508,275	382,922,829	411,651,864	381,207,856	South Carolina	Beaufort	93	1
437736	5569	2,425,124,950	2,271,109,833	2,362,052,660	2,219,367,729	North Carolina	New Hanover	142	4
437738	5569	22,559,309	20,365,255	22,559,309	20,365,255	Florida	Dixie	116	3
437760	5632	92,435,706	84,448,305	92,435,706	84,448,305	North Carolina	Carteret	98	2
437764	5632	15,135	5,858	15,135	5,858	NA	NA	NA	NA
437839	5676	605,352,382	561,094,382	605,352,382	561,094,382	North Carolina	New Hanover	103	2
437844	5683	45,124,413	41,812,203	45,124,413	41,812,203	NA	NA	NA	NA
437849	5683	70	70	70	70	Florida	Saint Johns	111	3
437874	5716	28,246,787	25,616,160	28,246,787	25,616,160	North Carolina	Carteret	92	1
437875	5716	73,628,878	67,128,094	73,628,878	67,128,094	North Carolina	Carteret	94	1
437899	5745	7,466	1,615	7,466	1,615	NA	NA	NA	NA
437918	5756	9,294,875	8,931,561	9,294,875	8,931,561	NA	NA	NA	NA
437923	5756	844,537	715,690	844,537	715,690	New Jersey	Ocean	85	1
437926	5767	95,009,455	88,099,627	92,704,853	85,858,058	Florida	Monroe	125	3
437935	5770	4,455,550	3,928,559	4,414,822	3,889,452	Florida	Volusia	101	2
437937	5770	32,156	23,928	32,156	23,928	Florida	Taylor	83	1
437938	5770	61,947,937	57,622,217	61,947,937	57,622,217	NA	NA	NA	NA
437955	5771	15,018,464	13,379,866	15,018,464	13,379,866	NA	NA	NA	NA
438025	5826	9,951,896	8,647,356	9,951,896	8,647,356	Florida	Monroe	63	0
438031	5836	12,444,203	11,052,532	12,444,203	11,052,532	Florida	Brevard	69	0
438078	5877	859,217	744,085	859,217	744,085	Florida	Escambia	112	3
438103	5885	177,667,582	167,425,962	174,281,807	164,158,592	South Carolina	Charleston	139	4
438125	5903	4,604,191	4,008,155	4,604,191	4,008,155	NA	NA	NA	NA
438127	5903	28,111,661	25,311,131	28,111,661	25,311,131	North Carolina	Hyde	103	2
438130	5914	685,610,767	664,849,392	685,610,767	664,849,392	New York	Suffolk	96	2
438149	5938	5,960,717	5,347,150	5,960,717	5,347,150	Georgia	McIntosh	97	2
438198	5946	90,499,119	83,020,123	90,499,119	83,020,123	NA	NA	NA	NA
438200	5954	5,534	1,973	5,534	1,973	Florida	Duval	93	1
438202	5954	229,313,454	216,143,415	229,313,454	216,143,415	North Carolina	Brunswick	138	4
438203	5954	583,649,667	565,834,286	583,649,667	565,834,286	NA	NA	NA	NA
438236	5976	7,391	4,068	7,391	4,068	New York	Suffolk	75	1
438266	6046	565,047,970	536,349,967	565,047,970	536,349,967	North Carolina	Onslow	126	3
438293	6051	600,154,244	559,944,588	595,733,395	556,131,797	NA	NA	NA	NA
438297	6059	10,345,634	8,939,878	10,345,634	8,939,878	NA	NA	NA	NA
438298	6059	1,087,620,555	1,019,823,879	1,087,620,555	1,019,823,879	North Carolina	Carteret	101	2
438342	6081	19,410	7,675	19,410	7,675	NA	NA	NA	NA
438405	6191	817,878	661,381	817,878	661,381	NA	NA	NA	NA
438418	6195	903,186,261	871,550,587	903,186,261	871,550,587	Florida	Monroe	114	3
438449	6254	55,120,983	51,190,228	55,120,983	51,190,228	NA	NA	NA	NA
438456	6273	801,572	688,569	801,572	688,569	NA	NA	NA	NA
438457	6273	12,582,126	11,062,406	12,582,126	11,062,406	North Carolina	Onslow	99	2
438464	6273	10,130,019	8,826,848	10,130,019	8,826,848	NA	NA	NA	NA
438474	6284	1,139,630	994,570	998,983	870,820	New Jersey	Atlantic	103	2
438488	6317	16,237	9,695	16,237	9,695	NA	NA	NA	NA
438542	6366	127,348,862	116,145,989	127,348,862	116,145,989	Florida	Franklin	81	1
438549	6401	32,763,382	28,823,889	32,763,382	28,823,889	New York	Suffolk	118	3
438553	6401	34,500	22,822	34,500	22,822	North Carolina	New Hanover	80	1
438595	6441	188,499,498	172,543,538	188,499,498	172,543,538	Florida	Monroe	110	2
438597	6441	34,398,556	31,899,897	34,177,473	31,682,498	South Carolina	Charleston	78	1
438640	6469	23,743,119	20,465,043	23,743,119	20,465,043	NA	NA	NA	NA
438646	6469	268,505	222,821	268,505	222,821	NA	NA	NA	NA

**North Carolina
Residential Flood**

Response to North Carolina General Statutes § 58-36-15 (d2) (1)

EventID	Year	GU_Loss_wDS	GR_Loss_wDS	GU_Loss_xDS	GR_Loss_xDS	LandfallState	LandfallCounty	WindSpeed	SS_Intensity
438682	6513	1,962,420	1,585,189	1,962,420	1,585,189	NA	NA	NA	NA
438684	6513	25,948	17,926	25,948	17,926	Louisiana	Vermilion	81	1
438692	6556	6,011,697	5,381,464	6,011,697	5,381,464	NA	NA	NA	NA
438727	6593	7,640,797	6,747,899	7,640,797	6,747,899	Georgia	Camden	87	1
438731	6593	4,012	2,216	4,012	2,216	Florida	Duval	110	2
438740	6606	35,882,759	34,918,254	35,882,759	34,918,254	Georgia	McIntosh	96	2
438747	6606	17,460,464	15,974,268	17,460,464	15,974,268	NA	NA	NA	NA
438751	6618	226,399,898	215,720,994	226,399,898	215,720,994	NA	NA	NA	NA
438774	6621	303,230,687	290,103,542	303,230,687	290,103,542	South Carolina	Georgetown	94	1
438787	6632	351,335	255,892	351,335	255,892	Florida	Collier	104	2
438807	6634	58,254,880	56,445,533	58,254,880	56,445,533	Florida	Bay	119	3
438829	6657	31,353,575	28,887,533	31,353,575	28,887,533	Alabama	Mobile	91	1
438854	6668	4,107,375,447	3,823,672,148	3,878,451,799	3,622,153,508	North Carolina	New Hanover	131	4
438861	6677	299,912,460	276,262,178	299,912,460	276,262,178	South Carolina	Horry	117	3
438947	6746	46,294,998	42,951,609	46,294,998	42,951,609	NA	NA	NA	NA
438949	6746	1,505,294	1,236,809	1,505,294	1,236,809	NA	NA	NA	NA
438966	6758	144,717	122,030	144,717	122,030	South Carolina	Charleston	102	2
438968	6758	814,467,671	790,075,733	814,467,671	790,075,733	Florida	Monroe	97	2
438973	6777	1,808,330,551	1,651,383,146	1,617,979,470	1,585,512,362	Florida	Monroe	157	5
438984	6787	275,163,411	259,943,040	275,163,411	259,943,040	Florida	Miami-Dade	34	0
438997	6791	603,097,341	583,896,240	603,097,341	583,896,240	Florida	Citrus	62	0
439012	6795	103,288	64,992	103,288	64,992	Georgia	Camden	89	1
439025	6797	9,316	2,053	9,316	2,053	South Carolina	Charleston	105	2
439065	6844	2,084,087	1,962,453	2,084,087	1,962,453	NA	NA	NA	NA
439074	6845	33,522,794	29,822,397	33,522,794	29,822,397	NA	NA	NA	NA
439079	6850	27,265	22,805	27,265	22,805	Florida	Levy	128	3
439093	6853	34,651,602	30,954,679	34,651,602	30,954,679	Florida	Duval	111	3
439107	6862	38,238	17,852	37,486	17,324	Georgia	Camden	92	1
439110	6862	1,172	682	1,172	682	Florida	Monroe	48	0
439112	6862	33,010,331	29,897,364	32,227,321	29,159,005	Florida	Sarasota	85	1
439153	6919	70,897,202	69,767,618	70,897,202	69,767,618	Florida	Escambia	117	3
439157	6919	415,269,201	381,487,228	415,269,201	381,487,228	North Carolina	Onslow	111	3
439168	6928	1,254	263	1,254	263	Massachusetts	Dukes	74	1
439180	6957	1,283,822,805	1,237,289,429	1,274,479,268	1,231,568,091	NA	NA	NA	NA
439186	6983	13,370	5,325	13,370	5,325	NA	NA	NA	NA
439191	6983	251,884	173,667	251,884	173,667	North Carolina	Dare	82	1
439211	6984	231,480,719	219,748,272	231,480,719	219,748,272	Florida	Dixie	34	0
439213	6984	105,579,970	101,554,963	105,579,970	101,554,963	NA	NA	NA	NA
439214	6984	288,765,981	276,262,153	288,765,981	276,262,153	North Carolina	Carteret	102	2
439288	7044	1,337,305	1,172,832	1,316,338	1,152,487	Florida	Monroe	80	1
439302	7045	832,589	694,021	832,589	694,021	Florida	Brevard	64	0
439308	7045	2,590,340	2,155,101	2,590,340	2,155,101	Florida	Monroe	135	4
439367	7090	2,352	545	2,352	545	NA	NA	NA	NA
439378	7142	8,939,349	8,110,165	8,939,349	8,110,165	NA	NA	NA	NA
439390	7152	766,395,091	720,011,552	766,395,091	720,011,552	South Carolina	Georgetown	95	1
439395	7152	99,927,258	94,523,097	99,927,258	94,523,097	Louisiana	Lafourche	137	4
439401	7158	15,997,388	13,257,655	15,997,388	13,257,655	Florida	Levy	87	1
439404	7158	446,668	339,265	446,668	339,265	North Carolina	Carteret	57	0
439422	7161	458,247	380,638	458,247	380,638	NA	NA	NA	NA
439459	7171	8,328,890	7,554,729	8,328,890	7,554,729	NA	NA	NA	NA
439467	7171	911	42	911	42	Florida	Taylor	17	0
439470	7171	11,316	5,343	11,316	5,343	New York	Suffolk	86	1
439484	7205	120,211	118,274	120,211	118,274	NA	NA	NA	NA
439508	7273	89,002,531	83,119,534	89,002,531	83,119,534	North Carolina	Hyde	117	3
439531	7278	15,658,216	13,843,613	15,658,216	13,843,613	North Carolina	Carteret	71	0
439548	7279	3,018,805	2,652,027	3,018,805	2,652,027	South Carolina	Georgetown	119	3
439558	7317	8,560,049	8,119,160	8,560,049	8,119,160	Florida	Escambia	88	1
439569	7317	78	78	78	78	NA	NA	NA	NA
439583	7323	74,651,170	67,196,937	74,651,170	67,196,937	South Carolina	Charleston	109	2
439603	7326	185,495	138,237	185,495	138,237	Massachusetts	Dukes	89	1
439624	7345	75,303	60,302	75,303	60,302	South Carolina	Beaufort	93	1
439626	7345	8,020,304	7,142,125	8,020,304	7,142,125	North Carolina	Onslow	92	1
439632	7346	506	336	506	336	Louisiana	Plaquemines	110	2

**North Carolina
Residential Flood**

Response to North Carolina General Statutes § 58-36-15 (d2) (1)

EventID	Year	GU_Loss_wDS	GR_Loss_wDS	GU_Loss_xDS	GR_Loss_xDS	LandfallState	LandfallCounty	WindSpeed	SS_Intensity
439644	7346	145,214,384	134,690,358	145,214,384	134,690,358	North Carolina	Pender	100	2
439661	7353	168,769,358	163,274,000	168,769,358	163,274,000	NA	NA	NA	NA
439675	7365	9,880	4,021	9,880	4,021	NA	NA	NA	NA
439684	7370	102,145,538	90,637,267	102,145,538	90,637,267	NA	NA	NA	NA
439689	7370	2,232,984,445	2,054,977,148	2,168,785,825	1,997,916,002	NA	NA	NA	NA
439710	7371	2,976,892	2,649,680	2,976,892	2,649,680	Florida	Miami-Dade	119	3
439738	7399	581,259,431	562,250,318	581,259,431	562,250,318	NA	NA	NA	NA
439739	7399	11,736,687	10,653,150	11,736,687	10,653,150	North Carolina	Carteret	75	1
439755	7407	134,772,609	123,744,191	132,392,649	121,422,458	North Carolina	Carteret	85	1
439781	7439	23,340	11,689	23,340	11,689	NA	NA	NA	NA
439862	7546	99,871,693	93,849,934	99,871,693	93,849,934	North Carolina	Carteret	121	3
439887	7585	1,652,726	1,391,479	1,652,726	1,391,479	NA	NA	NA	NA
439900	7588	49,074,174	47,429,064	49,074,174	47,429,064	Florida	Okaloosa	94	1
439942	7668	124,565,333	112,753,418	124,565,333	112,753,418	North Carolina	Dare	104	2
439944	7668	4,788	1,171	4,788	1,171	NA	NA	NA	NA
439954	7732	355,041,473	341,782,808	355,041,473	341,782,808	North Carolina	Carteret	127	3
439994	7758	134,610,824	125,489,455	134,610,824	125,489,455	North Carolina	Brunswick	82	1
440008	7783	2,374,609	1,998,864	2,374,609	1,998,864	Florida	Sarasota	117	3
440055	7809	432,244,384	402,036,511	394,370,577	367,372,291	South Carolina	Charleston	88	1
440061	7809	5,014,826,009	4,616,854,674	4,611,670,934	4,302,514,739	South Carolina	Georgetown	94	1
440071	7813	1,873	220	1,873	220	NA	NA	NA	NA
440094	7825	58,237	38,549	58,237	38,549	New Jersey	Cape May	58	0
440112	7830	14,659	6,812	14,659	6,812	NA	NA	NA	NA
440119	7830	18,395,205	17,638,624	18,395,205	17,638,624	Florida	Monroe	46	0
440148	7853	1,031,318	875,605	915,664	765,402	Maryland	Worcester	125	3
440204	7885	2,558,694	2,089,616	2,558,694	2,089,616	North Carolina	Carteret	86	1
440289	7929	890,915,989	866,070,950	890,915,989	866,070,950	NA	NA	NA	NA
440317	7936	1,397,729	1,228,886	1,397,729	1,228,886	South Carolina	Charleston	97	2
440340	7938	4,069,925,676	3,803,895,099	3,907,656,102	3,656,272,112	Florida	Brevard	113	3
440353	7942	185,577,056	177,340,973	185,574,828	177,338,813	Florida	Levy	98	2
440357	7942	178,571	139,956	178,571	139,956	Florida	Broward	150	4
440365	7956	24,469,828	23,864,228	24,469,828	23,864,228	NA	NA	NA	NA
440397	7962	2,256,659	1,761,696	2,256,659	1,761,696	North Carolina	Dare	76	1
440417	7979	2,259,887	1,720,074	2,259,887	1,720,074	NA	NA	NA	NA
440426	7986	1,975,874	1,716,441	1,975,874	1,716,441	Rhode Island	Washington	112	3
440429	7986	4,068,530	3,205,211	4,068,530	3,205,211	NA	NA	NA	NA
440475	8009	1,159,595	1,018,840	1,159,595	1,018,840	NA	NA	NA	NA
440491	8023	1,167,461	1,038,858	1,167,461	1,038,858	Florida	Monroe	91	1
440501	8036	142,142	122,730	142,142	122,730	NA	NA	NA	NA
440510	8048	22,263,317	20,300,723	22,263,317	20,300,723	Louisiana	Terrebonne	136	4
440553	8073	845,939	669,017	845,939	669,017	Louisiana	Iberia	156	4
440575	8081	217,895,686	209,481,077	217,895,686	209,481,077	South Carolina	Charleston	69	0
440612	8100	190,330,942	182,318,489	190,330,942	182,318,489	NA	NA	NA	NA
440622	8107	114,822	100,020	114,822	100,020	NA	NA	NA	NA
440636	8113	13,990,907	11,829,577	13,990,907	11,829,577	South Carolina	Charleston	116	3
440660	8126	2,088	1,174	2,088	1,174	NA	NA	NA	NA
440662	8126	34,243	24,511	34,243	24,511	New York	Suffolk	87	1
440674	8130	7,026,202	6,009,449	7,026,202	6,009,449	North Carolina	Hyde	64	0
440680	8135	2,180	1,551	2,180	1,551	Florida	Monroe	106	2
440681	8135	877,379,578	848,701,029	877,379,578	848,701,029	Florida	Monroe	97	2
440701	8164	267,711	205,852	267,711	205,852	NA	NA	NA	NA
440706	8168	193,650,388	183,684,454	193,650,388	183,684,454	Alabama	Baldwin	93	1
440715	8168	7,599,707	6,751,806	7,599,707	6,751,806	North Carolina	Carteret	63	0
440717	8168	11,370	5,826	11,370	5,826	Florida	Volusia	92	1
440726	8186	282,718	247,970	282,718	247,970	Florida	Bay	81	1
440729	8186	238,186,235	229,499,880	238,186,235	229,499,880	Georgia	Chatham	123	3
440733	8186	5,353	2,421	5,353	2,421	Massachusetts	Dukes	106	2
440751	8205	181,983,632	170,499,507	181,983,632	170,499,507	North Carolina	Carteret	105	2
440754	8215	5,402,204	4,770,867	5,402,204	4,770,867	North Carolina	Carteret	79	1
440760	8215	7,159,386	5,860,353	7,159,386	5,860,353	Virginia	Northampton	79	1
440794	8246	485,523,558	457,137,034	485,523,558	457,137,034	North Carolina	New Hanover	99	2
440795	8246	1,182,389	856,754	1,182,389	856,754	Florida	Monroe	87	1
440805	8246	343,858,735	322,246,013	343,858,735	322,246,013	NA	NA	NA	NA

**North Carolina
Residential Flood**

Response to North Carolina General Statutes § 58-36-15 (d2) (1)

EventID	Year	GU_Loss_wDS	GR_Loss_wDS	GU_Loss_xDS	GR_Loss_xDS	LandfallState	LandfallCounty	WindSpeed	SS_Intensity
440826	8247	37,192,576	34,728,773	37,192,576	34,728,773	Florida	Levy	83	1
440852	8256	355,088	310,483	355,088	310,483	NA	NA	NA	NA
440862	8268	1,407,991	1,218,508	1,407,991	1,218,508	Georgia	Chatham	107	2
440872	8271	69,164	45,135	69,164	45,135	Florida	Hillsborough	82	1
440877	8271	1,660,708,641	1,501,872,956	1,599,824,167	1,450,832,374	Florida	Bay	112	3
440925	8293	12,174	11,799	12,174	11,799	Louisiana	Terrebonne	87	1
440956	8328	66,121,783	61,452,876	66,121,783	61,452,876	North Carolina	Dare	104	2
440966	8341	660,227,791	620,045,266	657,319,854	617,556,542	South Carolina	Horry	101	2
440967	8341	26,576,335	24,691,052	26,576,335	24,691,052	North Carolina	Hyde	73	0
440989	8347	5,158,061	5,035,972	5,158,061	5,035,972	Florida	Gulf	85	1
440992	8347	1,842,684	1,495,634	1,842,684	1,495,634	North Carolina	Pender	74	1
440999	8384	911,201,219	852,137,509	775,930,419	748,140,689	North Carolina	Dare	140	4
441024	8414	20,788,618	18,204,712	20,788,618	18,204,712	South Carolina	Georgetown	119	3
441033	8416	855		819		New Jersey	Atlantic	102	2
441041	8416	7,840,905	7,334,199	7,840,905	7,334,199	Louisiana	Iberia	40	0
441047	8427	21,887,309	19,237,011	21,887,309	19,237,011	North Carolina	Dare	76	1
441056	8427	1,246,297,590	1,145,196,924	1,077,043,505	1,044,371,847	Florida	Palm Beach	126	3
441087	8459	642,636,428	623,985,290	642,636,428	623,985,290	Florida	Taylor	93	1
441089	8459	30,520,197	28,324,540	30,520,197	28,324,540	Louisiana	Plaquemines	80	1
441167	8539	456,157,806	441,010,997	456,157,806	441,010,997	North Carolina	Brunswick	121	3
441215	8571	127,025,494	118,348,424	127,025,494	118,348,424	Florida	Dixie	142	4
441229	8593	651,552,503	633,045,861	651,552,503	633,045,861	Louisiana	Plaquemines	29	0
441245	8597	82,865,681	77,368,134	82,865,681	77,368,134	North Carolina	New Hanover	121	3
441279	8620	689,539,573	647,506,796	689,539,573	647,506,796	North Carolina	Brunswick	105	2
441282	8620	1,516,498	1,386,365	1,516,498	1,386,365	Louisiana	Plaquemines	115	3
441300	8629	164,725	125,620	164,725	125,620	NA	NA	NA	NA
441305	8641	119	10	119	10	Florida	Nassau	85	1
441308	8641	785,915,184	763,291,295	785,915,184	763,291,295	Florida	Taylor	113	3
441318	8642	12,641,292	10,909,610	12,641,292	10,909,610	South Carolina	Charleston	117	3
441342	8646	1,709,308	1,522,164	1,709,308	1,522,164	NA	NA	NA	NA
441347	8659	321	169	321	169	Florida	Bay	123	3
441354	8659	12,193,148	10,514,086	12,193,148	10,514,086	NA	NA	NA	NA
441363	8661	1,099,952	943,083	1,099,952	943,083	Florida	Monroe	133	4
441371	8661	26,196,204	23,875,655	26,196,204	23,875,655	NA	NA	NA	NA
441402	8695	1,266,470	1,081,606	1,238,100	1,054,550	South Carolina	Charleston	53	0
441421	8697	293,015	255,304	293,015	255,304	NA	NA	NA	NA
441425	8697	629,774,487	608,074,580	629,774,487	608,074,580	North Carolina	Brunswick	116	3
441428	8703	2,796,809	2,350,477	2,796,809	2,350,477	North Carolina	Pender	34	0
441447	8720	93,550,616	86,558,403	88,307,310	81,527,905	NA	NA	NA	NA
441463	8720	4,392,984,041	4,047,953,310	4,045,825,462	3,752,335,269	North Carolina	Brunswick	114	3
441474	8722	38,557	29,365	38,557	29,365	New York	Suffolk	119	3
441503	8777	55,234,647	51,973,214	55,234,647	51,973,214	North Carolina	Hyde	106	2
441511	8778	154,600,378	144,996,938	154,600,056	144,996,767	North Carolina	Onslow	78	1
441546	8826	62,341,572	60,318,677	61,293,818	59,500,923	Florida	Bay	120	3
441580	8860	629,926,118	602,205,374	609,659,251	589,008,475	Florida	Nassau	127	3
441617	8902	9,449,104	8,252,288	9,449,104	8,252,288	North Carolina	Carteret	80	1
441621	8902	37,398,736	34,685,357	37,398,736	34,685,357	South Carolina	Charleston	95	1
441624	8902	827,002,835	805,269,541	827,002,835	805,269,541	South Carolina	Horry	114	3
441685	8935	17,221,790	15,106,480	17,220,818	15,105,746	Florida	Broward	137	4
441703	8942	703,893,066	663,002,822	703,893,066	663,002,822	North Carolina	Brunswick	91	1
441710	8942	12,964	6,515	12,964	6,515	NA	NA	NA	NA
441733	8969	344,887,039	332,844,409	344,887,039	332,844,409	NA	NA	NA	NA
441741	8972	579,340,464	541,097,890	579,340,464	541,097,890	NA	NA	NA	NA
441751	8972	160,544,704	151,607,774	160,544,704	151,607,774	North Carolina	Carteret	125	3
441761	8976	247,047	226,329	247,047	226,329	Florida	Palm Beach	100	2
441763	8976	173,707,234	161,138,455	157,954,684	146,628,076	South Carolina	Georgetown	116	3
441768	8980	15		15		Louisiana	Vermilion	144	4
441771	8980	795	79	795	79	NA	NA	NA	NA
441778	8980	46,612,050	43,009,168	46,612,050	43,009,168	Florida	Taylor	64	0
441782	8980	25,663,541	22,357,195	25,658,466	22,353,161	North Carolina	Brunswick	63	0
441793	8993	2,224,495	2,149,581	2,224,495	2,149,581	Alabama	Baldwin	83	1
441795	8993	208,122,178	194,427,953	208,122,178	194,427,953	North Carolina	Carteret	107	2
441824	9024	19,845,627	17,355,340	19,845,627	17,355,340	Florida	Dixie	92	1

**North Carolina
Residential Flood**

Response to North Carolina General Statutes § 58-36-15 (d2) (1)

EventID	Year	GU_Loss_wDS	GR_Loss_wDS	GU_Loss_xDS	GR_Loss_xDS	LandfallState	LandfallCounty	WindSpeed	SS_Intensity
441841	9031	289,694,412	279,207,388	289,690,506	279,203,540	Florida	Monroe	128	3
441843	9032	13,263,825	12,012,605	13,263,825	12,012,605	Louisiana	Cameron	47	0
441874	9088	66,888,921	62,099,592	66,888,921	62,099,592	Rhode Island	Washington	122	3
441900	9097	6,914	3,159	6,914	3,159	New York	Suffolk	86	1
441922	9146	432,045,428	384,494,024	432,045,428	384,494,024	Florida	Taylor	109	2
441951	9157	99,966,118	89,924,790	99,966,118	89,924,790	NA	NA	NA	NA
441982	9180	165,935,071	153,824,646	165,935,071	153,824,646	Florida	Taylor	89	1
441991	9183	21,654,288	19,875,545	21,654,288	19,875,545	NA	NA	NA	NA
442000	9188	74,140,396	68,863,873	74,140,396	68,863,873	NA	NA	NA	NA
442056	9221	61,853,498	55,945,825	60,844,427	54,985,425	South Carolina	Charleston	93	1
442057	9221	854,936,288	791,588,684	840,924,031	779,242,862	South Carolina	Charleston	102	2
442062	9227	106,184,980	98,055,703	106,184,980	98,055,703	North Carolina	Brunswick	82	1
442079	9229	12,677	5,061	12,677	5,061	Florida	Monroe	52	0
442089	9240	169,925,532	155,542,061	169,925,532	155,542,061	North Carolina	Onslow	110	2
442091	9240	25,506,043	22,055,965	25,506,043	22,055,965	South Carolina	Beaufort	77	1
442098	9240	306,655	260,978	306,655	260,978	Georgia	Glynn	80	1
442106	9254	564,979	469,021	564,979	469,021	NA	NA	NA	NA
442107	9254	10,398	4,487	10,398	4,487	NA	NA	NA	NA
442126	9269	3,113,096	2,928,585	3,113,096	2,928,585	Florida	Walton	110	2
442150	9292	4,439,681	4,043,483	4,439,681	4,043,483	Florida	Monroe	89	1
442159	9302	5,937	3,727	5,937	3,727	NA	NA	NA	NA
442189	9312	382,884	379,382	382,884	379,382	NA	NA	NA	NA
442227	9330	826,283,654	798,844,297	826,283,654	798,844,297	NA	NA	NA	NA
442240	9354	1,486,088	1,468,483	1,486,088	1,468,483	Florida	Bay	129	3
442263	9355	429,516,555	394,755,798	429,516,555	394,755,798	North Carolina	Brunswick	113	3
442273	9357	337,131,083	321,545,008	337,131,083	321,545,008	North Carolina	Brunswick	108	2
442277	9359	62,456,357	55,843,412	62,456,357	55,843,412	NA	NA	NA	NA
442293	9369	1,255,932,734	1,207,671,041	1,225,051,039	1,189,855,210	South Carolina	Horry	171	5
442319	9383	356,953,809	339,368,030	347,541,459	330,680,044	North Carolina	Hyde	127	3
442342	9384	123,430,408	112,928,554	123,430,408	112,928,554	South Carolina	Georgetown	87	1
442348	9384	3,082,778	2,672,186	3,082,778	2,672,186	Florida	Monroe	126	3
442351	9384	45,865,420	43,257,114	45,865,420	43,257,114	Florida	Monroe	162	5
442360	9403	48	48	48	48	NA	NA	NA	NA
442383	9407	1,677,663	1,505,973	1,677,663	1,505,973	Florida	Wakulla	120	3
442398	9414	315,818,285	300,220,704	309,158,525	294,609,556	North Carolina	New Hanover	85	1
442406	9414	61,011,146	55,111,712	59,485,705	53,624,784	Florida	Sarasota	122	3
442413	9445	1,724	96	1,724	96	NA	NA	NA	NA
442424	9445	189,154,583	179,996,131	189,154,583	179,996,131	South Carolina	Charleston	119	3
442453	9488	38,358	19,039	38,358	19,039	Georgia	Liberty	165	5
442470	9546	5,591,013	4,964,803	5,591,013	4,964,803	NA	NA	NA	NA
442472	9546	30,890,879	29,292,623	30,890,879	29,292,623	NA	NA	NA	NA
442483	9569	71,522	67,419	71,522	67,419	NA	NA	NA	NA
442498	9585	33,411,946	30,407,265	33,411,946	30,407,265	North Carolina	Carteret	102	2
442517	9608	125,096,758	116,656,139	125,096,758	116,656,139	Georgia	Chatham	65	0
442527	9652	4,303,815	3,538,607	4,303,815	3,538,607	North Carolina	Carteret	91	1
442534	9681	32,673	17,383	32,673	17,383	NA	NA	NA	NA
442554	9684	245,446,600	234,508,845	245,446,600	234,508,845	Florida	Dixie	89	1
442556	9684	122,539,378	114,870,871	122,539,378	114,870,871	South Carolina	Charleston	99	2
442557	9684	77,290,582	71,195,677	77,290,582	71,195,677	South Carolina	Charleston	98	2
442561	9690	29,981,172	28,988,880	29,981,172	28,988,880	Florida	Palm Beach	34	0
442563	9690	2,318,497	2,224,747	2,318,497	2,224,747	NA	NA	NA	NA
442569	9690	736,760	599,229	736,760	599,229	NA	NA	NA	NA
442586	9698	219,228,431	209,488,736	219,228,431	209,488,736	South Carolina	Charleston	91	1
442628	9730	31,930,224	28,469,095	31,849,843	28,394,034	New York	Suffolk	119	3
442631	9730	2,679	1,487	2,679	1,487	Florida	Miami-Dade	63	0
442636	9749	3,167,642	2,811,783	3,167,642	2,811,783	Florida	Taylor	63	0
442646	9754	519,989,907	480,946,583	519,989,907	480,946,583	South Carolina	Georgetown	118	3
442661	9772	8,186,114	7,130,552	8,186,114	7,130,552	North Carolina	Onslow	46	0
442698	9787	106,498,146	100,712,681	106,497,239	100,711,784	Massachusetts	Dukes	119	3
442702	9787	1,113,996	936,154	1,113,996	936,154	NA	NA	NA	NA
442714	9798	30,767,231	29,668,008	30,767,231	29,668,008	Florida	Escambia	105	2
442750	9855	5,820,565	5,354,880	5,820,565	5,354,880	NA	NA	NA	NA
442757	9855	3,588,129	2,960,556	3,588,129	2,960,556	Massachusetts	Dukes	76	1

**North Carolina
Residential Flood**

Response to North Carolina General Statutes § 58-36-15 (d2) (1)

EventID	Year	GU_Loss_wDS	GR_Loss_wDS	GU_Loss_xDS	GR_Loss_xDS	LandfallState	LandfallCounty	WindSpeed	SS_Intensity
442761	9865	14,141,727	12,336,020	14,141,727	12,336,020	North Carolina	Carteret	73	0
442762	9865	2,136,954	1,806,253	2,136,954	1,806,253	NA	NA	NA	NA
442787	9889	1,195,261,057	1,147,181,397	1,167,984,324	1,129,282,828	North Carolina	Pender	96	2
442789	9889	2,270	459	2,270	459	NA	NA	NA	NA
442790	9889	202,677,308	191,035,767	202,677,308	191,035,767	North Carolina	Carteret	118	3
442792	9889	1,304,220	1,096,449	1,304,220	1,096,449	New York	Suffolk	86	1
442810	9936	922,419	812,449	904,151	795,384	Maryland	Worcester	74	1
442823	9969	278,064	240,023	278,064	240,023	Florida	Taylor	97	2
442833	9969	31,569	16,759	31,569	16,759	Florida	Nassau	91	1
442836	9969	762	11	762	11	Florida	Saint Johns	114	3
442860	9989	1,549	886	1,549	886	Florida	Duval	117	3
442872	9995	63,029	42,661	60,855	40,888	Virginia	Accomack	92	1
442917	10038	4,643,544	3,940,889	4,643,544	3,940,889	NA	NA	NA	NA
442931	10038	14,922,519	13,024,006	14,922,519	13,024,006	Florida	Miami-Dade	144	4
442944	10040	126,604	76,146	126,604	76,146	Florida	Sarasota	107	2
442959	10042	4,115	2,933	4,115	2,933	Florida	Brevard	110	2
442960	10042	1,694,016	1,461,921	1,694,016	1,461,921	Rhode Island	Washington	117	3
442966	10042	434		434		NA	NA	NA	NA
442989	10060	6,257	2,235	6,257	2,235	Florida	Sarasota	116	3
442994	10060	907,044,088	880,761,641	907,044,088	880,761,641	North Carolina	Pender	116	3
443033	10078	6,756,090	5,675,800	6,756,090	5,675,800	Florida	Monroe	96	2
443041	10088	8,127,964	7,619,797	8,127,964	7,619,797	Georgia	Chatham	102	2
443044	10088	37,153,997	33,534,804	36,221,039	32,638,427	Florida	Palm Beach	147	4
443093	10129	21,825,980	18,848,316	21,825,980	18,848,316	NA	NA	NA	NA
443103	10129	13,427,260	12,842,085	13,427,260	12,842,085	NA	NA	NA	NA
443107	10151	1,508,142,493	1,418,476,045	1,508,142,493	1,418,476,045	North Carolina	Carteret	98	2
443144	10159	120,570	74,221	120,570	74,221	NA	NA	NA	NA
443153	10165	1,023	383	1,023	383	Florida	Franklin	64	0
443158	10165	5,547,801	4,869,861	5,547,801	4,869,861	NA	NA	NA	NA
443161	10165	238,980	160,397	238,980	160,397	NA	NA	NA	NA
443200	10208	7,055	2,288	7,055	2,288	Florida	Broward	118	3
443238	10237	1,447,207,942	1,340,838,155	1,414,849,650	1,311,702,614	South Carolina	Georgetown	93	1
443265	10250	188,516,862	180,108,497	188,516,862	180,108,497	Florida	Nassau	108	2
443274	10250	36,056	35,528	36,056	35,528	NA	NA	NA	NA
443298	10265	3,714,238	3,600,939	3,714,238	3,600,939	Florida	Monroe	145	4
443355	10297	20,930,348	19,125,317	20,930,348	19,125,317	Florida	Miami-Dade	76	1
443361	10297	2,125	436	2,125	436	NA	NA	NA	NA
443430	10367	210,095,879	189,871,460	206,294,335	186,153,032	North Carolina	Carteret	99	2
443435	10371	142	6	142	6	Louisiana	Plaquemines	91	1
443438	10371	326,983,410	314,598,561	326,983,410	314,598,561	Florida	Taylor	166	5
443446	10372	33,011,461	30,217,277	33,011,461	30,217,277	NA	NA	NA	NA
443480	10423	24,720,317	21,666,425	24,720,317	21,666,425	Virginia	Accomack	123	3
443536	10455	1,435,199	1,187,130	1,435,199	1,187,130	Georgia	Camden	111	3
443537	10455	4,388,952	4,071,038	4,388,952	4,071,038	Florida	Saint Lucie	86	1
443544	10475	1,104,592	910,394	1,104,592	910,394	Florida	Monroe	129	3
443563	10482	252,963	175,357	252,963	175,357	NA	NA	NA	NA
443572	10501	337,333,984	325,699,346	337,333,984	325,699,346	Florida	Escambia	81	1
443602	10520	55,165	28,580	55,165	28,580	NA	NA	NA	NA
443608	10521	4,438,852	3,776,172	4,438,852	3,776,172	Georgia	Chatham	107	2
443630	10533	100,782	52,982	100,356	52,749	New York	Suffolk	82	1
443635	10533	586,073,630	558,301,763	584,013,048	556,383,586	South Carolina	Georgetown	103	2
443662	10549	41,991,223	38,295,117	41,991,223	38,295,117	Virginia	Northampton	51	0
443665	10549	3,936,606	3,258,459	3,936,606	3,258,459	NA	NA	NA	NA
443675	10563	873,310	686,028	873,310	686,028	NA	NA	NA	NA
443677	10563	1,660,365,813	1,596,653,466	1,652,689,692	1,589,870,855	South Carolina	Georgetown	130	4
443688	10563	60,209,004	54,552,500	60,209,004	54,552,500	North Carolina	Carteret	103	2
443691	10583	116,896,150	108,345,992	116,896,150	108,345,992	Massachusetts	Barnstable	116	3
443713	10589	974,696,317	894,646,815	958,611,029	880,419,991	Florida	Wakulla	82	1
443765	10602	55,097,926	52,913,938	55,097,926	52,913,938	NA	NA	NA	NA
443767	10602	4,236	825	4,236	825	NA	NA	NA	NA
443774	10629	16,071,054	14,460,506	16,071,054	14,460,506	NA	NA	NA	NA
443792	10636	7,251,505	6,345,983	7,251,505	6,345,983	South Carolina	Georgetown	92	1
443809	10661	1,176,777	1,052,398	1,176,777	1,052,398	Florida	Levy	128	3

**North Carolina
Residential Flood**

Response to North Carolina General Statutes § 58-36-15 (d2) (1)

EventID	Year	GU_Loss_wDS	GR_Loss_wDS	GU_Loss_xDS	GR_Loss_xDS	LandfallState	LandfallCounty	WindSpeed	SS_Intensity
443823	10663	16,509,040	14,593,979	16,509,040	14,593,979	NA	NA	NA	NA
443862	10735	215,307	70,361	215,307	70,361	NA	NA	NA	NA
443876	10739	37,480	6,853	37,480	6,853	NA	NA	NA	NA
443897	10750	1,593	304	1,593	304	Florida	Flagler	98	2
443951	10800	5,730	1,254	5,730	1,254	Maryland	Worcester	96	2
443961	10821	1,974,848	1,523,917	1,974,848	1,523,917	South Carolina	Horry	127	3
443962	10821	3,441	1,089	3,441	1,089	South Carolina	Charleston	108	2
443976	10822	8,917,967	7,824,521	8,917,967	7,824,521	Florida	Bay	92	1
443991	10822	46,745,881	41,936,420	46,745,881	41,936,420	North Carolina	Carteret	95	1
444008	10836	8,110,606	7,226,926	8,110,606	7,226,926	NA	NA	NA	NA
444009	10836	16,297,062	14,303,773	16,297,062	14,303,773	North Carolina	Carteret	91	1
444010	10836	225,442,386	213,118,116	225,442,386	213,118,116	Florida	Monroe	69	0
444019	10838	5,764,565	5,156,890	5,764,565	5,156,890	South Carolina	Charleston	92	1
444037	10857	215,650,349	207,213,174	210,599,020	203,950,423	NA	NA	NA	NA
444055	10868	654,501,571	609,668,850	598,844,107	561,527,327	South Carolina	Beaufort	92	1
444083	10875	1,201,228,941	1,161,494,404	1,201,228,941	1,161,494,404	NA	NA	NA	NA
444098	10884	1,708	351	1,708	351	NA	NA	NA	NA
444139	10903	1,825,200	1,330,436	1,825,200	1,330,436	NA	NA	NA	NA
444143	10903	128,139	72,304	128,139	72,304	NA	NA	NA	NA
444182	10929	12,764,611	10,746,513	12,764,611	10,746,513	Florida	Levy	108	2
444211	10944	59,482,701	52,783,580	59,482,701	52,783,580	North Carolina	Brunswick	80	1
444225	10946	54,215,326	48,830,482	54,215,326	48,830,482	North Carolina	Onslow	93	1
444228	10946	7,852,683	6,788,953	7,852,683	6,788,953	North Carolina	Carteret	100	2
444276	10985	1,056,428	835,098	1,056,428	835,098	Florida	Pinellas	69	0
444287	11019	599,398	523,558	599,398	523,558	NA	NA	NA	NA
444295	11046	55,253	37,151	55,253	37,151	NA	NA	NA	NA
444298	11046	64,660,450	62,432,329	64,660,450	62,432,329	Georgia	Chatham	92	1
444322	11078	256,677,006	247,491,354	256,677,006	247,491,354	NA	NA	NA	NA
444335	11079	495,424	398,228	495,424	398,228	Florida	Hernando	58	0
444343	11087	108,389	67,441	108,389	67,441	Florida	Hernando	46	0
444371	11089	129,737,516	120,140,693	129,737,516	120,140,693	North Carolina	Dare	127	3
444378	11089	188,130	144,823	188,130	144,823	North Carolina	Dare	74	1
444387	11091	75,997,633	73,127,236	75,997,633	73,127,236	NA	NA	NA	NA
444427	11130	5,322,983	4,684,531	5,322,983	4,684,531	NA	NA	NA	NA
444443	11147	57,677,509	53,309,484	57,677,509	53,309,484	Florida	Brevard	64	0
444447	11147	9,636,600	8,360,120	9,636,600	8,360,120	NA	NA	NA	NA
444452	11147	14,076,792	12,549,243	14,076,792	12,549,243	South Carolina	Beaufort	86	1
444454	11157	1,095,576,182	1,032,380,332	1,095,576,182	1,032,380,332	Georgia	Glynn	92	1
444468	11178	699,087,694	662,500,297	699,087,694	662,500,297	North Carolina	Carteret	121	3
444501	11186	61,986,261	56,578,140	61,986,261	56,578,140	North Carolina	Carteret	117	3
444523	11187	130,023,943	119,007,490	130,023,943	119,007,490	North Carolina	Brunswick	86	1
444546	11201	109,911,175	98,413,722	109,908,734	98,411,612	North Carolina	Carteret	84	1
444572	11296	119,156	100,827	119,156	100,827	Florida	Franklin	78	1
444584	11301	4,004,690	3,623,709	4,004,690	3,623,709	South Carolina	Charleston	112	3
444596	11301	7,766	3,002	7,766	3,002	NA	NA	NA	NA
444628	11308	44,797	23,573	44,797	23,573	Georgia	Camden	92	1
444644	11311	33,841,482	30,272,426	33,841,482	30,272,426	North Carolina	Carteret	98	2
444649	11311	265,954,509	244,257,255	265,954,509	244,257,255	South Carolina	Georgetown	93	1
444659	11313	8,513,707	7,465,311	8,513,707	7,465,311	Florida	Sarasota	61	0
444660	11313	181,163,824	173,746,938	181,163,824	173,746,938	NA	NA	NA	NA
444665	11313	109,704,479	100,739,060	109,704,479	100,739,060	Louisiana	Iberia	110	2
444736	11358	2,765,947	2,715,284	2,737,474	2,695,562	NA	NA	NA	NA
444750	11358	89,093,271	82,607,489	89,093,271	82,607,489	North Carolina	Carteret	121	3
444753	11358	349,540,168	317,045,247	349,540,168	317,045,247	North Carolina	New Hanover	98	2
444754	11366	769,425	667,556	769,425	667,556	NA	NA	NA	NA
444775	11368	1,423,859	1,304,033	1,423,859	1,304,033	Massachusetts	Dukes	87	1
444783	11368	477,067,681	453,887,536	477,067,681	453,887,536	South Carolina	Georgetown	100	2
444797	11369	1,001,245,571	933,297,817	996,657,050	929,017,057	North Carolina	New Hanover	98	2
444832	11379	195,096	152,403	195,096	152,403	NA	NA	NA	NA
444833	11379	93,170	46,890	93,170	46,890	NA	NA	NA	NA
444835	11379	177		174		New Jersey	Cape May	132	4
444846	11381	2,082,838	1,851,186	2,082,838	1,851,186	South Carolina	Beaufort	118	3
444858	11392	314,197	221,469	314,197	221,469	NA	NA	NA	NA

**North Carolina
Residential Flood**

Response to North Carolina General Statutes § 58-36-15 (d2) (1)

EventID	Year	GU_Loss_wDS	GR_Loss_wDS	GU_Loss_xDS	GR_Loss_xDS	LandfallState	LandfallCounty	WindSpeed	SS_Intensity
444872	11393	3,408,087	2,960,937	3,408,087	2,960,937	NA	NA	NA	NA
444874	11393	3,821,190	3,554,517	3,821,190	3,554,517	Florida	Collier	70	0
444896	11401	137,194	126,431	135,036	124,282	Florida	Brevard	129	3
444906	11407	1,211,239	1,097,644	1,211,239	1,097,644	Florida	Lee	64	0
444933	11431	1,300,736	1,063,741	1,300,736	1,063,741	Florida	Miami-Dade	117	3
444942	11438	45,715,775	42,662,783	45,715,775	42,662,783	North Carolina	Carteret	78	1
444951	11442	16		16		Florida	Palm Beach	80	1
444956	11442	43,157,501	37,970,434	43,157,501	37,970,434	NA	NA	NA	NA
444957	11442	1,857,695	1,601,266	1,857,695	1,601,266	NA	NA	NA	NA
444975	11459	369,254	304,304	369,254	304,304	Rhode Island	Washington	74	1
445033	11507	35,164	26,302	35,164	26,302	NA	NA	NA	NA
445052	11508	9,759,356	8,330,473	9,759,356	8,330,473	North Carolina	Carteret	102	2
445061	11517	4,153,306	3,774,923	4,153,306	3,774,923	Florida	Hernando	109	2
445081	11568	27,213,676	25,144,360	27,213,676	25,144,360	NA	NA	NA	NA
445085	11568	8,340,868	7,437,622	8,340,868	7,437,622	NA	NA	NA	NA
445128	11588	144,892,728	131,681,326	144,892,728	131,681,326	North Carolina	Carteret	104	2
445149	11592	938,497	906,666	938,497	906,666	NA	NA	NA	NA
445156	11592	92,708,873	85,590,855	92,708,873	85,590,855	NA	NA	NA	NA
445165	11595	3,854,969	3,188,653	3,676,526	3,026,285	Florida	Miami-Dade	180	5
445171	11595	53,236,523	49,323,678	52,224,671	48,332,490	North Carolina	Carteret	110	2
445173	11595	35,298,719	30,902,135	34,438,582	30,082,270	North Carolina	New Hanover	75	1
445174	11595	140,516,369	130,090,071	134,268,281	124,421,701	Florida	Monroe	90	1
445180	11604	379,568,366	350,696,665	371,195,833	343,167,694	South Carolina	Horry	92	1
445191	11619	93,159	53,776	93,159	53,776	South Carolina	Charleston	95	1
445231	11652	928,183,130	886,242,782	910,018,168	873,323,861	Florida	Saint Lucie	141	4
445236	11652	12,483,150	10,126,525	12,483,150	10,126,525	NA	NA	NA	NA
445240	11652	15,927,897	14,541,226	15,927,897	14,541,226	North Carolina	Carteret	90	1
445255	11723	26,005	14,518	26,005	14,518	NA	NA	NA	NA
445261	11723	261,127,979	241,876,180	256,972,540	238,039,631	South Carolina	Georgetown	105	2
445287	11767	4,907,046	4,553,739	4,907,046	4,553,739	Florida	Franklin	125	3
445342	11817	1,448,123	1,246,794	1,448,123	1,246,794	Florida	Monroe	106	2
445343	11817	66,806	53,377	66,806	53,377	Florida	Citrus	64	0
445361	11833	309,970	269,844	309,970	269,844	Florida	Walton	81	1
445373	11843	789,443	700,206	789,443	700,206	Massachusetts	Dukes	87	1
445375	11843	215,972	169,295	215,972	169,295	South Carolina	Charleston	69	0
445381	11864	119,378	73,301	119,378	73,301	NA	NA	NA	NA
445389	11877	9,503	3,225	9,503	3,225	Florida	Taylor	107	2
445392	11877	558,020,805	516,318,252	558,020,805	516,318,252	North Carolina	New Hanover	102	2
445454	11901	2,746,746	2,378,140	2,746,746	2,378,140	NA	NA	NA	NA
445462	11906	20,887,162	18,328,418	20,887,162	18,328,418	NA	NA	NA	NA
445487	11938	339,873,876	324,788,970	329,512,601	317,524,397	Florida	Brevard	63	0
445513	11940	3,805,531	3,465,069	3,805,531	3,465,069	Florida	Citrus	86	1
445549	11955	26,915,201	24,054,254	26,915,201	24,054,254	North Carolina	Hyde	103	2
445585	11957	326,480	245,855	326,480	245,855	NA	NA	NA	NA
445588	11957	66,758	52,696	66,758	52,696	NA	NA	NA	NA
445649	12006	1,336,470,110	1,284,376,822	1,336,470,110	1,284,376,822	North Carolina	Carteret	119	3
445657	12006	125,647,248	112,217,751	125,647,248	112,217,751	South Carolina	Horry	104	2
445658	12006	398,346,168	384,755,764	398,346,168	384,755,764	Florida	Sarasota	70	0
445687	12012	7,305,829	6,645,870	7,305,829	6,645,870	Florida	Taylor	93	1
445690	12012	633,587,172	581,389,858	633,587,172	581,389,858	South Carolina	Georgetown	114	3
445702	12027	3,278	1,919	3,278	1,919	NA	NA	NA	NA
445761	12051	94,458,141	91,692,983	94,458,141	91,692,983	Florida	Volusia	115	3
445765	12055	16,427	6,069	16,427	6,069	NA	NA	NA	NA
445780	12056	2,724,918	2,618,315	2,724,918	2,618,315	Florida	Broward	85	1
445799	12087	2,990,128	2,463,537	2,990,128	2,463,537	Florida	Citrus	79	1
445804	12087	23,128,425	21,166,959	23,128,425	21,166,959	Florida	Bay	113	3
445820	12091	49,318,029	44,885,394	49,318,029	44,885,394	New York	Suffolk	86	1
445823	12091	543,223	500,531	543,223	500,531	NA	NA	NA	NA
445826	12108	134,218,289	126,591,701	134,218,289	126,591,701	North Carolina	Brunswick	93	1
445842	12113	201,634,908	194,861,165	201,634,908	194,861,165	NA	NA	NA	NA
445847	12113	7,728,977	6,727,418	7,728,977	6,727,418	North Carolina	Dare	80	1
445848	12113	201,269,626	183,224,499	201,269,626	183,224,499	North Carolina	Brunswick	93	1
445866	12123	2,892,437	2,568,101	2,815,219	2,495,172	New York	Suffolk	120	3

**North Carolina
Residential Flood**

Response to North Carolina General Statutes § 58-36-15 (d2) (1)

EventID	Year	GU_Loss_wDS	GR_Loss_wDS	GU_Loss_xDS	GR_Loss_xDS	LandfallState	LandfallCounty	WindSpeed	SS_Intensity
445908	12152	103,842,343	97,870,460	100,415,379	94,963,833	Georgia	Camden	107	2
445938	12168	5,203,060	4,682,908	5,203,060	4,682,908	Massachusetts	Dukes	80	1
445949	12176	49,297,973	43,465,836	49,297,973	43,465,836	North Carolina	Carteret	79	1
445965	12215	27,903,403	25,038,450	27,903,403	25,038,450	North Carolina	Carteret	105	2
445971	12241	626,975,151	602,319,493	626,975,151	602,319,493	North Carolina	Hyde	96	2
445976	12241	6,045,423	5,492,710	6,045,423	5,492,710	NA	NA	NA	NA
445989	12267	1,071,179	853,604	1,071,179	853,604	NA	NA	NA	NA
446000	12285	127,300,970	117,509,002	120,166,450	110,635,828	Virginia	Virginia Bea	131	4
446006	12285	87,802,163	79,569,842	85,507,074	77,351,811	NA	NA	NA	NA
446010	12296	11,585,257	11,101,084	11,585,257	11,101,084	NA	NA	NA	NA
446024	12296	33,359,754	30,066,845	33,359,754	30,066,845	NA	NA	NA	NA
446031	12296	95,439,487	87,503,232	95,439,487	87,503,232	South Carolina	Georgetown	106	2
446033	12297	6,251	2,616	6,251	2,616	Florida	Gulf	108	2
446035	12297	3,283,412	2,666,683	3,283,412	2,666,683	North Carolina	Carteret	63	0
446042	12297	370,840	302,809	370,840	302,809	NA	NA	NA	NA
446070	12338	243,408	178,566	243,408	178,566	NA	NA	NA	NA
446085	12341	6,045	3,855	6,045	3,855	NA	NA	NA	NA
446114	12353	14,549,908	13,970,156	13,418,540	13,147,223	Louisiana	Plaquemines	74	1
446135	12369	1,832,417	1,594,733	1,832,417	1,594,733	NA	NA	NA	NA
446160	12405	17,319,002	15,526,601	17,319,002	15,526,601	South Carolina	Beaufort	90	1
446176	12411	97,900	61,960	97,900	61,960	NA	NA	NA	NA
446204	12455	608,290,734	586,961,577	607,289,540	585,985,430	North Carolina	Brunswick	86	1
446218	12518	3,741,706	3,067,259	3,741,706	3,067,259	South Carolina	Charleston	103	2
446236	12529	1,659,493	1,402,769	1,659,493	1,402,769	NA	NA	NA	NA
446239	12529	163,558	119,534	163,558	119,534	Florida	Monroe	46	0
446279	12551	575,118,836	543,560,586	575,118,836	543,560,586	South Carolina	Horry	109	2
446289	12551	10,713,142	9,825,044	10,713,142	9,825,044	North Carolina	Onslow	97	2
446328	12618	632,952	450,269	603,502	424,971	New Jersey	Cape May	123	3
446338	12618	6,420	2,218	6,226	2,122	New York	Nassau	81	1
446346	12620	233,554	148,704	233,554	148,704	NA	NA	NA	NA
446348	12620	2,114,245	1,897,232	2,114,245	1,897,232	NA	NA	NA	NA
446392	12666	26,189,560	23,816,326	26,189,560	23,816,326	South Carolina	Beaufort	113	3
446401	12700	179,121,710	172,916,289	179,121,710	172,916,289	NA	NA	NA	NA
446421	12718	46,257,617	42,104,378	46,257,617	42,104,378	North Carolina	Dare	103	2
446428	12747	204,050,074	196,035,868	204,050,074	196,035,868	NA	NA	NA	NA
446446	12754	3,083,423	2,875,031	3,083,423	2,875,031	New Jersey	Ocean	93	1
446462	12773	116,013,118	106,036,578	110,887,237	101,216,311	North Carolina	Dare	105	2
446470	12782	11,237,094	9,978,413	11,237,094	9,978,413	Massachusetts	Dukes	85	1
446473	12782	151,262	111,395	151,262	111,395	NA	NA	NA	NA
446477	12782	3,604,864	3,248,418	3,604,864	3,248,418	Georgia	Chatham	117	3
446480	12782	2,061,262	1,587,516	2,061,262	1,587,516	NA	NA	NA	NA
446508	12934	3,178,393	2,637,817	3,178,393	2,637,817	Florida	Dixie	63	0
446509	12936	7,753,462	7,034,949	7,753,462	7,034,949	New Jersey	Cape May	84	1
446532	12943	14,852	12,846	14,471	12,474	Florida	Taylor	151	4
446541	12958	96,889	62,734	96,889	62,734	Florida	Duval	94	1
446544	12958	89,313	57,313	89,313	57,313	NA	NA	NA	NA
446550	12961	1,957,700	1,587,609	1,957,700	1,587,609	NA	NA	NA	NA
446559	12961	222,549,531	210,681,591	222,549,531	210,681,591	Florida	Franklin	125	3
446593	12993	60,545	39,920	60,545	39,920	NA	NA	NA	NA
446596	12993	185,757,790	170,717,069	171,560,655	156,778,542	NA	NA	NA	NA
446623	13011	220,638,898	207,605,557	220,638,898	207,605,557	Florida	Pinellas	108	2
446639	13016	67,044,920	61,887,742	67,044,920	61,887,742	Florida	Pasco	69	0
446657	13031	102,933,206	100,334,271	102,933,206	100,334,271	Florida	Monroe	89	1
446690	13059	14,444,267	13,542,297	14,444,267	13,542,297	South Carolina	Georgetown	81	1
446712	13060	1,040,322	751,401	1,040,322	751,401	NA	NA	NA	NA
446728	13061	207,161	167,657	207,161	167,657	Florida	Brevard	104	2
446734	13075	966,198	810,529	966,198	810,529	New York	Suffolk	93	1
446799	13100	203,555,588	186,714,946	198,882,254	182,119,094	North Carolina	Carteret	105	2
446809	13112	20,808,607	18,666,492	20,808,607	18,666,492	Florida	Taylor	80	1
446813	13112	177,653,684	169,645,953	177,653,684	169,645,953	Florida	Monroe	57	0
446829	13155	1,181,084,514	1,113,295,825	1,091,646,031	1,055,884,986	NA	NA	NA	NA
446851	13213	240,746,659	233,634,390	240,746,659	233,634,390	Florida	Monroe	96	2
446896	13272	197	32	197	32	Louisiana	Iberia	117	3

**North Carolina
Residential Flood**

Response to North Carolina General Statutes § 58-36-15 (d2) (1)

EventID	Year	GU_Loss_wDS	GR_Loss_wDS	GU_Loss_xDS	GR_Loss_xDS	LandfallState	LandfallCounty	WindSpeed	SS_Intensity
446949	13300	10,066,898	9,035,974	10,066,898	9,035,974	North Carolina	Dare	81	1
446955	13305	1,219,230	1,012,238	1,219,230	1,012,238	Florida	Monroe	80	1
446969	13306	394,354	340,921	394,354	340,921	NA	NA	NA	NA
446971	13306	260,416,809	241,060,147	260,416,809	241,060,147	Florida	Dixie	94	1
446977	13323	2,875,572,033	2,800,719,147	2,875,572,033	2,800,719,147	South Carolina	Horry	104	2
447022	13337	20,069	8,874	20,069	8,874	South Carolina	Charleston	111	3
447042	13391	30,331,111	28,024,225	30,331,111	28,024,225	New York	Suffolk	120	3
447043	13391	10,294	7,734	10,294	7,734	NA	NA	NA	NA
447044	13391	25,856,738	23,232,374	25,856,738	23,232,374	North Carolina	Carteret	87	1
447051	13404	6,598,656	5,654,519	6,598,656	5,654,519	Florida	Citrus	57	0
447054	13404	3,289,420,965	3,148,196,669	3,232,911,301	3,117,202,431	North Carolina	New Hanover	145	4
447083	13423	127,066,435	117,123,250	127,066,435	117,123,250	North Carolina	Onslow	97	2
447118	13457	250,470,607	234,340,381	250,470,607	234,340,381	North Carolina	New Hanover	90	1
447142	13476	186,324,290	173,667,253	186,324,290	173,667,253	North Carolina	Carteret	96	2
447160	13493	4,680	1,030	4,680	1,030	Florida	Monroe	35	0
447182	13503	41,605,740	37,941,155	41,605,740	37,941,155	Florida	Dixie	119	3
447188	13513	1,268,363,286	1,129,448,718	1,241,761,049	1,105,684,996	South Carolina	Georgetown	119	3
447200	13545	14,104,464	12,358,994	14,104,464	12,358,994	North Carolina	Dare	80	1
447204	13545	3,108	2,383	3,108	2,383	NA	NA	NA	NA
447215	13557	76,460,800	69,411,168	76,460,800	69,411,168	North Carolina	Brunswick	86	1
447220	13559	25,218	14,764	25,218	14,764	Florida	Monroe	46	0
447223	13559	2,903,237	2,727,992	2,903,237	2,727,992	Louisiana	Plaquemines	53	0
447228	13562	164,079	141,490	164,079	141,490	Georgia	Chatham	92	1
447272	13607	10,055	3,241	10,055	3,241	Florida	Monroe	110	2
447317	13694	49,752,263	45,521,857	49,752,263	45,521,857	Georgia	Liberty	98	2
447320	13694	26,598	21,458	26,598	21,458	NA	NA	NA	NA
447372	13704	949	530	949	530	Rhode Island	Washington	89	1
447413	13739	285,281,346	260,836,438	276,430,282	252,566,290	South Carolina	Charleston	97	2
447423	13756	2,329,192,197	2,162,147,527	2,201,426,944	2,067,951,599	South Carolina	Beaufort	104	2
447429	13756	22,419,901	20,682,812	21,877,332	20,174,926	NA	NA	NA	NA
447444	13759	163,535,621	151,452,175	163,535,621	151,452,175	North Carolina	Carteret	97	2
447492	13798	318,354,112	305,291,118	318,354,112	305,291,118	South Carolina	Charleston	104	2
447514	13826	47,004,859	41,497,937	47,004,859	41,497,937	Florida	Pasco	46	0
447523	13826	1,175,702	985,429	1,175,702	985,429	NA	NA	NA	NA
447554	13843	839,401,712	805,454,891	820,756,706	791,396,290	North Carolina	Hyde	136	4
447569	13852	310,700	253,350	310,700	253,350	NA	NA	NA	NA
447600	13880	199,572	151,588	199,572	151,588	NA	NA	NA	NA
447608	13906	137,640,155	126,067,257	137,640,155	126,067,257	South Carolina	Georgetown	109	2
447618	13915	8,827,045	7,832,220	8,827,045	7,832,220	NA	NA	NA	NA
447643	13934	233,023	189,104	233,017	189,103	Florida	Palm Beach	102	2
447647	13934	48,575	43,677	48,575	43,677	NA	NA	NA	NA
447648	13934	2,227,492	1,807,372	2,227,492	1,807,372	South Carolina	Charleston	92	1
447650	13934	893,799,684	860,735,102	877,732,882	851,809,650	NA	NA	NA	NA
447659	13947	1,758	417	1,758	417	Florida	Pasco	92	1
447661	13947	6,289,956,039	5,811,948,673	5,751,301,178	5,335,045,340	North Carolina	Brunswick	115	3
447677	13951	32,285,757	29,204,340	32,285,757	29,204,340	North Carolina	Brunswick	90	1
447679	13951	42,717,970	38,711,322	42,717,970	38,711,322	North Carolina	Carteret	100	2
447680	13951	46	46	46	46	Florida	Monroe	94	1
447688	13951	3,480,820	3,068,791	3,480,820	3,068,791	North Carolina	Carteret	94	1
447696	13975	512,219,291	495,924,637	506,446,265	492,132,853	NA	NA	NA	NA
447704	13975	116,811	96,300	116,811	96,300	Florida	Franklin	79	1
447712	13980	12,085,083	9,968,724	12,085,083	9,968,724	NA	NA	NA	NA
447733	14011	7,851	1,984	7,851	1,984	NA	NA	NA	NA
447738	14011	4,503,408	4,073,107	4,503,408	4,073,107	NA	NA	NA	NA
447744	14017	111,172,733	105,462,645	111,172,733	105,462,645	NA	NA	NA	NA
447776	14026	85,200	66,988	85,200	66,988	NA	NA	NA	NA
447795	14042	7,757,964	7,290,840	7,757,964	7,290,840	NA	NA	NA	NA
447820	14062	113,925,121	107,528,008	109,180,724	103,434,564	New Jersey	Monmouth	124	3
447858	14116	69,244,793	67,283,765	69,244,793	67,283,765	Louisiana	Terrebonne	81	1
447885	14120	612,696	474,645	612,696	474,645	NA	NA	NA	NA
447901	14141	1,086,352,181	989,545,028	1,068,830,414	974,071,130	South Carolina	Charleston	104	2
447904	14141	583,409,784	555,264,848	574,326,211	547,588,906	North Carolina	Onslow	135	4
447910	14159	803	481	803	481	Florida	Duval	86	1

**North Carolina
Residential Flood**

Response to North Carolina General Statutes § 58-36-15 (d2) (1)

EventID	Year	GU_Loss_wDS	GR_Loss_wDS	GU_Loss_xDS	GR_Loss_xDS	LandfallState	LandfallCounty	WindSpeed	SS_Intensity
447916	14159	914,973	815,307	914,973	815,307	NA	NA	NA	NA
447930	14180	146,263,520	136,758,992	146,263,520	136,758,992	North Carolina	Pender	112	3
447935	14180	125,845,445	117,705,205	125,845,445	117,705,205	Florida	Taylor	88	1
447955	14194	5,654,089	4,747,778	5,654,089	4,747,778	Georgia	Chatham	112	3
447972	14200	13,277	4,812	13,277	4,812	Massachusetts	Dukes	89	1
448019	14241	83,209,194	74,113,705	83,209,194	74,113,705	NA	NA	NA	NA
448035	14253	25,786,773	23,010,241	25,786,773	23,010,241	Florida	Volusia	97	2
448036	14253	4,081,215	3,521,200	4,081,215	3,521,200	Florida	Wakulla	85	1
448038	14253	151,617,488	144,707,430	151,617,488	144,707,430	Florida	Levy	79	1
448040	14253	105,018	65,316	105,018	65,316	NA	NA	NA	NA
448041	14253	57,466,263	52,277,185	57,466,263	52,277,185	North Carolina	Hyde	92	1
448139	14327	58,773,311	56,555,228	58,773,311	56,555,228	Florida	Monroe	54	0
448150	14327	586,017,619	556,139,118	586,017,619	556,139,118	South Carolina	Georgetown	99	2
448151	14327	41,332	22,833	41,332	22,833	NA	NA	NA	NA
448152	14327	9,531,414	8,713,275	9,531,414	8,713,275	NA	NA	NA	NA
448158	14338	627,440	526,630	627,440	526,630	NA	NA	NA	NA
448179	14372	16,932	966	16,932	966	NA	NA	NA	NA
448190	14373	1,992,833	1,727,237	1,992,833	1,727,237	NA	NA	NA	NA
448197	14377	2,304,254	2,013,301	2,304,254	2,013,301	NA	NA	NA	NA
448207	14377	758,361	561,350	758,361	561,350	NA	NA	NA	NA
448209	14377	4,905,211	4,330,187	4,905,211	4,330,187	South Carolina	Charleston	110	2
448210	14377	33,381	18,312	33,381	18,312	NA	NA	NA	NA
448250	14439	8,856,767	8,702,690	8,856,767	8,702,690	NA	NA	NA	NA
448271	14468	53,681,775	47,904,763	53,681,775	47,904,763	NA	NA	NA	NA
448282	14468	412	249	412	249	NA	NA	NA	NA
448309	14483	196,602,089	181,316,070	196,602,089	181,316,070	North Carolina	Onslow	95	1
448310	14483	4,963,001	4,290,102	4,963,001	4,290,102	Louisiana	Jefferson	96	2
448311	14483	567,386,817	552,094,898	567,364,604	552,075,430	NA	NA	NA	NA
448370	14519	2,921,272,396	2,674,376,919	2,808,871,985	2,575,725,927	South Carolina	Georgetown	107	2
448415	14543	10,596,057	8,999,790	10,596,057	8,999,790	North Carolina	Dare	52	0
448431	14553	13,240	12,528	13,240	12,528	NA	NA	NA	NA
448470	14584	47,584,399	45,400,993	47,584,399	45,400,993	NA	NA	NA	NA
448478	14584	21,061,592	20,083,905	21,061,575	20,083,892	South Carolina	Beaufort	109	2
448490	14598	12,601	8,016	12,601	8,016	Florida	Bay	124	3
448492	14598	11,435,156	10,618,068	11,392,611	10,579,204	NA	NA	NA	NA
448503	14599	23,005,092	21,154,400	23,005,092	21,154,400	NA	NA	NA	NA
448519	14615	6,801,287	6,600,884	6,801,287	6,600,884	NA	NA	NA	NA
448523	14615	129,133,409	122,707,767	129,133,409	122,707,767	NA	NA	NA	NA
448538	14618	1,686,065,379	1,643,192,608	1,686,065,379	1,643,192,608	North Carolina	New Hanover	131	4
448540	14628	788	16	788	16	Massachusetts	Dukes	83	1
448542	14628	32,979	25,061	32,979	25,061	North Carolina	Onslow	76	1
448551	14628	8,266,144	7,353,655	8,266,144	7,353,655	Florida	Monroe	81	1
448552	14628	9,444	4,403	9,444	4,403	North Carolina	Dare	81	1
448585	14650	30,775,286	29,925,218	30,775,286	29,925,218	Florida	Monroe	77	1
448716	14828	36,070	25,570	36,070	25,570	Florida	Flagler	110	2
448727	14866	696,239	554,363	690,816	549,411	Georgia	Glynn	100	2
448738	14874	52,923,673	47,370,438	52,923,673	47,370,438	North Carolina	Dare	92	1
448744	14874	455	189	455	189	NA	NA	NA	NA
448748	14874	160	45	160	45	NA	NA	NA	NA
448754	14877	312,431,993	296,576,678	311,980,873	296,170,060	North Carolina	Brunswick	115	3
448755	14877	5,071	3,844	5,071	3,844	NA	NA	NA	NA
448757	14877	2,343,349	2,003,642	2,271,196	1,934,982	Florida	Monroe	105	2
448763	14877	1,075,412	1,035,556	1,075,412	1,035,556	NA	NA	NA	NA
448772	14885	725,328	557,079	725,328	557,079	North Carolina	Hyde	92	1
448773	14885	750,640,916	705,282,529	665,410,294	629,683,061	North Carolina	Dare	122	3
448786	14907	87,005,434	84,065,586	87,005,434	84,065,586	NA	NA	NA	NA
448790	14907	25,969,983	23,332,323	25,969,983	23,332,323	NA	NA	NA	NA
448803	14926	571,032,010	523,017,805	571,032,010	523,017,805	South Carolina	Georgetown	77	1
448815	14931	216,773	186,856	216,773	186,856	Florida	Taylor	91	1
448832	14934	96,846,981	93,250,618	96,846,981	93,250,618	South Carolina	Charleston	85	1
448851	14960	35,614,276	30,938,320	35,614,276	30,938,320	NA	NA	NA	NA
448860	14960	513,026,980	453,181,375	513,026,980	453,181,375	NA	NA	NA	NA
448865	14965	5,951,460,261	5,479,977,646	5,460,760,866	5,039,593,090	North Carolina	New Hanover	104	2

**North Carolina
Residential Flood**

Response to North Carolina General Statutes § 58-36-15 (d2) (1)

EventID	Year	GU_Loss_wDS	GR_Loss_wDS	GU_Loss_xDS	GR_Loss_xDS	LandfallState	LandfallCounty	WindSpeed	SS_Intensity
448908	15007	146,010	112,673	146,010	112,673	Florida	Hillsborough	85	1
448912	15007	40,329,374	36,960,222	40,329,374	36,960,222	NA	NA	NA	NA
448918	15007	159,186,997	145,526,925	159,186,997	145,526,925	NA	NA	NA	NA
448927	15012	934,939	767,684	913,547	747,781	Florida	Saint Johns	103	2
448928	15012	89,251	65,070	87,338	63,469	Georgia	Camden	156	4
448955	15015	12,485	4,968	12,485	4,968	NA	NA	NA	NA
448961	15065	4,014,045	3,435,765	4,014,045	3,435,765	NA	NA	NA	NA
448985	15093	15,886,021	14,512,042	15,886,021	14,512,042	North Carolina	Onslow	74	1
448999	15114	16,555,939	15,204,911	16,413,034	15,067,541	Georgia	Camden	133	4
449002	15114	12,882	5,436	12,882	5,436	Florida	Miami-Dade	149	4
449009	15119	9,443,646	8,375,312	9,443,646	8,375,312	NA	NA	NA	NA
449019	15121	2,559,325,307	2,299,111,415	2,199,737,895	2,028,303,518	South Carolina	Horry	99	2
449020	15121	23,443,694	21,582,491	20,514,998	18,779,506	Louisiana	Terrebonne	73	0
449064	15155	209	209	209	209	New York	Suffolk	85	1
449070	15155	405,650,834	353,665,908	405,650,834	353,665,908	NA	NA	NA	NA
449076	15157	1,599,699,829	1,511,330,537	1,599,699,829	1,511,330,537	North Carolina	Brunswick	99	2
449122	15226	24,918,043	23,414,718	24,918,043	23,414,718	South Carolina	Charleston	108	2
449123	15226	221,187	182,723	221,187	182,723	Florida	Monroe	80	1
449137	15235	591,616	528,132	591,616	528,132	Florida	Franklin	88	1
449159	15284	431,260,823	416,553,178	431,260,823	416,553,178	Maine	Washington	104	2
449173	15293	3,642,191	3,126,046	3,642,191	3,126,046	North Carolina	Onslow	91	1
449204	15317	96,891,277	91,824,409	96,891,277	91,824,409	Georgia	Camden	75	1
449212	15346	8,363,959	7,918,988	8,363,959	7,918,988	Georgia	Chatham	110	2
449229	15355	3,064,142	2,567,020	3,064,142	2,567,020	NA	NA	NA	NA
449257	15404	25,950,657	22,738,599	25,950,657	22,738,599	North Carolina	Carteret	95	1
449273	15406	1,641,252,010	1,510,381,168	1,613,867,030	1,486,580,984	South Carolina	Georgetown	109	2
449283	15406	17,285,148	15,566,490	16,960,450	15,253,084	NA	NA	NA	NA
449294	15408	2,223,471,081	2,091,347,571	2,150,801,926	2,042,775,634	NA	NA	NA	NA
449307	15408	85,615,186	77,241,326	85,615,186	77,241,326	NA	NA	NA	NA
449315	15416	25,220,889	24,043,410	25,220,889	24,043,410	Georgia	Chatham	90	1
449321	15424	45,168,509	42,567,671	42,921,937	40,497,946	NA	NA	NA	NA
449323	15424	363,443,118	348,570,835	363,259,217	348,394,317	North Carolina	New Hanover	109	2
449337	15427	639,480,680	595,773,283	639,480,680	595,773,283	South Carolina	Georgetown	132	4
449370	15438	132,300	77,898	132,300	77,898	Louisiana	Plaquemines	99	2
449379	15453	1,145,025,668	1,070,586,397	1,055,006,935	1,017,626,952	NA	NA	NA	NA
449420	15457	54,575,630	49,605,273	54,575,630	49,605,273	Virginia	Accomack	120	3
449421	15457	250,436	208,471	250,436	208,471	NA	NA	NA	NA
449461	15478	140,514,448	131,509,193	140,514,448	131,509,193	South Carolina	Charleston	111	3
449473	15479	145	73	145	73	NA	NA	NA	NA
449504	15511	140,988	95,569	140,988	95,569	Georgia	Chatham	105	2
449512	15511	1,132	678	1,132	678	NA	NA	NA	NA
449516	15521	150,739,335	140,403,727	150,739,335	140,403,727	North Carolina	Onslow	118	3
449525	15521	11,697,047	10,152,079	11,697,047	10,152,079	Louisiana	Terrebonne	58	0
449539	15535	10,479,939	8,832,833	10,479,939	8,832,833	North Carolina	Carteret	75	1
449543	15537	2,104,678,974	1,986,495,458	2,037,724,018	1,942,943,960	South Carolina	Charleston	75	1
449579	15604	257,121,768	242,062,616	257,121,768	242,062,616	North Carolina	Carteret	113	3
449604	15647	2,053	1,666	2,053	1,666	NA	NA	NA	NA
449612	15647	20	20	20	20	Massachusetts	Nantucket	121	3
449626	15665	9,274,358	8,359,185	9,274,358	8,359,185	North Carolina	Carteret	81	1
449657	15681	13,459,340	12,646,550	13,459,340	12,646,550	Georgia	Camden	124	3
449660	15681	198,983,919	184,850,911	198,983,919	184,850,911	NA	NA	NA	NA
449681	15682	1,824,834	1,559,687	1,824,834	1,559,687	Florida	Monroe	156	4
449683	15682	2,398,673	2,041,222	2,398,673	2,041,222	Florida	Sarasota	68	0
449702	15694	8,264	1,856	8,264	1,856	Florida	Taylor	112	3
449721	15699	192,899	131,327	192,899	131,327	Florida	Citrus	93	1
449723	15699	473,929,107	442,273,204	473,535,110	441,918,545	Georgia	Glynn	113	3
449780	15741	378,521,899	365,571,248	378,521,899	365,571,248	North Carolina	Brunswick	70	0
449844	15800	4,121,215	3,725,029	4,121,215	3,725,029	Florida	Miami-Dade	78	1
449881	15826	41	41	41	41	Florida	Dixie	120	3
449887	15834	1,034,486	892,120	1,034,486	892,120	Florida	Monroe	101	2
449901	15861	12,718,257	11,345,902	12,718,257	11,345,902	NA	NA	NA	NA
449908	15861	401,028	284,829	401,028	284,829	Florida	Brevard	74	1
449909	15861	200,398,735	189,788,252	200,268,389	189,662,222	South Carolina	Beaufort	130	4

North Carolina
Residential Flood

Response to North Carolina General Statutes § 58-36-15 (d2) (1)

EventID	Year	GU_Loss_wDS	GR_Loss_wDS	GU_Loss_xDS	GR_Loss_xDS	LandfallState	LandfallCounty	WindSpeed	SS_Intensity
449972	15897	2,269,633	1,913,795	2,269,633	1,913,795	North Carolina	Hyde	83	1
449978	15899	4,545	1,530	4,545	1,530	Florida	Brevard	66	0
450010	15911	2,385,236	1,710,996	2,385,236	1,710,996	Florida	Monroe	74	1
450060	15961	12,404	9,997	12,201	9,801	Florida	Broward	81	1
450066	15961	409,299,800	381,470,247	409,299,800	381,470,247	NA	NA	NA	NA
450089	15981	94,968,877	88,179,444	91,522,554	84,813,916	Florida	Miami-Dade	103	2
450092	16001	45,454,505	40,958,260	44,931,132	40,441,730	South Carolina	Charleston	93	1
450095	16001	10,692,694	10,309,197	10,692,694	10,309,197	Florida	Collier	72	0
450099	16001	2,776,685	2,482,958	2,776,685	2,482,958	NA	NA	NA	NA
450107	16007	578,311,919	561,688,365	578,311,919	561,688,365	Florida	Levy	56	0
450138	16018	365,178,690	343,242,711	365,178,690	343,242,711	North Carolina	Carteret	105	2
450143	16024	50,341,230	48,681,668	50,341,230	48,681,668	Florida	Palm Beach	121	3
450147	16024	942,075	789,852	942,075	789,852	Louisiana	Jefferson	111	3
450157	16026	179,418,759	165,896,785	179,418,759	165,896,785	Florida	Monroe	120	3
450172	16034	3,382	665	3,382	665	NA	NA	NA	NA
450173	16034	616,568,164	567,226,197	616,568,164	567,226,197	South Carolina	Georgetown	98	2
450180	16034	2,003,014	1,668,238	2,003,014	1,668,238	Florida	Taylor	63	0
450193	16060	74,524,099	68,399,100	74,524,099	68,399,100	Georgia	McIntosh	97	2
450195	16060	20,325,714	17,733,569	20,325,714	17,733,569	North Carolina	Carteret	106	2
450204	16060	20,320,284	18,067,506	20,320,284	18,067,506	Florida	Pinellas	62	0
450228	16083	4,920,379	4,188,467	4,920,379	4,188,467	NA	NA	NA	NA
450229	16083	7,534	4,236	7,534	4,236	Florida	Monroe	81	1
450233	16083	9,222,714	8,075,187	9,222,714	8,075,187	Florida	Citrus	121	3
450235	16095	29,990,251	27,304,431	29,990,251	27,304,431	Florida	Bay	130	4
450249	16106	28,212,506	25,150,211	28,212,506	25,150,211	North Carolina	Carteret	105	2
450263	16125	345,038	243,051	345,038	243,051	NA	NA	NA	NA
450274	16125	1,138,253	933,839	1,138,253	933,839	North Carolina	Carteret	71	0
450279	16137	475,687	307,084	475,687	307,084	North Carolina	Onslow	61	0
450306	16153	1,876,702	1,650,144	1,876,702	1,650,144	Massachusetts	Dukes	75	1
450323	16165	467,050,111	451,618,400	467,050,111	451,618,400	NA	NA	NA	NA
450328	16167	26,622,673	24,820,923	26,622,673	24,820,923	South Carolina	Beaufort	126	3
450332	16167	4,065,398	3,583,164	4,065,398	3,583,164	NA	NA	NA	NA
450344	16173	324,591,258	308,849,121	324,591,258	308,849,121	Florida	Franklin	51	0
450367	16176	9,781,771	8,838,989	9,781,771	8,838,989	NA	NA	NA	NA
450383	16194	155,974	125,233	155,974	125,233	South Carolina	Beaufort	81	1
450394	16222	3,235,974	2,834,747	3,235,974	2,834,747	Florida	Saint Johns	126	3
450416	16233	5,485,931	4,686,416	5,485,931	4,686,416	North Carolina	Dare	106	2
450457	16240	4,123,370	3,579,059	4,123,370	3,579,059	South Carolina	Horry	104	2
450480	16269	3,958	3,180	3,958	3,180	NA	NA	NA	NA
450513	16307	2,318,557	2,004,265	2,318,557	2,004,265	Florida	Pinellas	105	2
450521	16307	7,598,437	6,836,368	7,598,437	6,836,368	NA	NA	NA	NA
450528	16312	1,590,483	1,408,530	1,590,483	1,408,530	Florida	Wakulla	118	3
450546	16318	656,765	454,422	656,765	454,422	NA	NA	NA	NA
450554	16331	94,599,016	88,655,032	94,599,016	88,655,032	North Carolina	Carteret	97	2
450556	16331	1,673,218,802	1,561,447,691	1,556,293,555	1,485,269,989	South Carolina	Charleston	104	2
450594	16374	43,137,761	41,660,320	41,972,788	40,702,705	Alabama	Mobile	128	3
450597	16374	16,037	11,911	16,037	11,911	Florida	Sarasota	108	2
450619	16385	32,598,927	28,185,626	32,598,927	28,185,626	North Carolina	Carteret	63	0
450634	16414	66,191,064	60,131,455	66,191,064	60,131,455	Virginia	Virginia Bea	58	0
450639	16424	142,226,186	129,183,333	142,082,738	129,046,720	North Carolina	Carteret	83	1
450640	16424	4,782	2,087	4,782	2,087	Florida	Pasco	96	2
450644	16424	120,459,257	110,730,951	117,595,584	107,935,805	North Carolina	Brunswick	113	3
450647	16424	11,722,471	10,701,641	11,425,744	10,416,844	Florida	Levy	164	5
450657	16429	4		4		Florida	Monroe	157	5
450658	16429	60,460	33,348	58,332	31,774	New Jersey	Atlantic	118	3
450693	16448	149	34	149	34	South Carolina	Charleston	123	3
450724	16457	19,721,861	17,307,157	19,721,861	17,307,157	North Carolina	Onslow	92	1
450738	16462	156,360,868	143,938,303	156,360,868	143,938,303	South Carolina	Georgetown	95	1
450744	16462	948,834	819,645	948,834	819,645	NA	NA	NA	NA
450752	16471	49,306	24,865	49,306	24,865	NA	NA	NA	NA
450760	16473	194,237,043	184,341,242	194,237,043	184,341,242	South Carolina	Georgetown	83	1
450829	16541	468,136	392,835	468,136	392,835	NA	NA	NA	NA
450854	16550	5,769,297	5,370,052	5,769,297	5,370,052	South Carolina	Beaufort	104	2

**North Carolina
Residential Flood**

Response to North Carolina General Statutes § 58-36-15 (d2) (1)

EventID	Year	GU_Loss_wDS	GR_Loss_wDS	GU_Loss_xDS	GR_Loss_xDS	LandfallState	LandfallCounty	WindSpeed	SS_Intensity
450863	16551	20,740,244	18,764,464	20,740,244	18,764,464	South Carolina	Charleston	102	2
450870	16551	10,373	3,386	10,373	3,386	NA	NA	NA	NA
450871	16551	481,762,502	443,027,273	481,762,502	443,027,273	South Carolina	Charleston	104	2
450887	16553	204,048	142,041	204,048	142,041	NA	NA	NA	NA
450905	16563	702,416,467	638,389,487	676,649,378	616,142,907	South Carolina	Charleston	115	3
450922	16588	4,844,150	4,239,583	4,844,150	4,239,583	Florida	Taylor	69	0
450940	16639	24,333,337	21,939,251	24,333,337	21,939,251	NA	NA	NA	NA
450968	16648	453,310	388,406	453,310	388,406	Louisiana	Plaquemines	97	2
451031	16685	90,059,581	87,105,426	90,059,581	87,105,426	Florida	Monroe	91	1
451032	16685	442,182	298,045	442,182	298,045	Florida	Levy	87	1
451042	16685	25		25		Florida	Taylor	79	1
451069	16702	51,968,946	48,445,205	51,968,946	48,445,205	NA	NA	NA	NA
451070	16702	1,296,016	1,059,162	1,296,016	1,059,162	Florida	Monroe	29	0
451072	16702	123,258,420	115,310,180	123,258,420	115,310,180	North Carolina	Carteret	127	3
451075	16725	142,697	83,932	142,697	83,932	NA	NA	NA	NA
451083	16725	884,169,665	846,683,907	858,972,654	831,236,633	Louisiana	Cameron	129	3
451103	16742	10,835,757	9,645,497	10,835,757	9,645,497	South Carolina	Charleston	113	3
451106	16742	59,974,068	55,135,383	59,599,562	54,771,586	North Carolina	Carteret	126	3
451117	16742	36,228,195	33,369,498	36,227,149	33,368,561	North Carolina	Carteret	100	2
451122	16744	1,150,491	961,382	1,150,491	961,382	NA	NA	NA	NA
451123	16744	979,005	771,371	979,005	771,371	Florida	Monroe	34	0
451129	16744	120,927	103,361	120,927	103,361	Florida	Monroe	61	0
451155	16796	6,200,292	5,824,807	6,200,292	5,824,807	Florida	Monroe	148	4
451187	16821	19,776,450	16,783,750	19,776,450	16,783,750	NA	NA	NA	NA
451189	16821	242,781,441	224,816,242	242,781,441	224,816,242	Florida	Taylor	67	0
451192	16824	526,185,756	489,889,636	469,925,484	453,732,882	NA	NA	NA	NA
451193	16824	1,634,154	1,356,214	1,634,154	1,356,214	NA	NA	NA	NA
451197	16824	5,667	1,084	5,667	1,084	New Jersey	Cape May	127	3
451199	16824	947,290	775,278	947,290	775,278	NA	NA	NA	NA
451203	16824	1,839,401,118	1,653,924,887	1,638,709,382	1,492,889,034	Florida	Monroe	71	0
451221	16831	2,030,039,011	1,914,431,022	1,997,258,310	1,887,021,305	South Carolina	Horry	127	3
451263	16850	57,448	23,754	57,448	23,754	NA	NA	NA	NA
451269	16850	635,234,431	614,460,936	635,234,431	614,460,936	South Carolina	Charleston	95	1
451293	16857	315,850	272,395	315,850	272,395	Florida	Duval	109	2
451324	16925	2,576	1,875	2,576	1,875	Louisiana	Lafourche	132	4
451328	16925	9,210,285	8,037,662	9,210,285	8,037,662	NA	NA	NA	NA
451346	16929	21		21		Florida	Hernando	85	1
451374	16944	15,526	5,257	15,526	5,257	Florida	Collier	75	1
451438	16972	162,761,645	153,551,086	162,761,645	153,551,086	Florida	Miami-Dade	86	1
451439	16972	12,491,103	10,997,717	12,491,103	10,997,717	Florida	Levy	86	1
451442	16972	190,997	168,994	190,997	168,994	NA	NA	NA	NA
451452	16977	42,974,992	38,480,796	42,974,992	38,480,796	New York	Suffolk	93	1
451458	16977	318,600,314	299,087,592	318,600,314	299,087,592	NA	NA	NA	NA
451459	16977	657,141	559,584	657,141	559,584	Florida	Levy	120	3
451491	16983	29,277	14,749	25,247	11,906	New Jersey	Cape May	120	3
451511	16985	28,510,005	27,904,764	28,510,005	27,904,764	NA	NA	NA	NA
451524	17007	2,198,778	1,993,009	2,198,778	1,993,009	Louisiana	Jefferson	88	1
451537	17014	1,068	690	1,068	690	Georgia	Glynn	81	1
451590	17037	9,908	3,924	9,908	3,924	North Carolina	Hyde	64	0
451614	17046	507,452,941	463,401,680	507,452,941	463,401,680	NA	NA	NA	NA
451630	17048	65,959,688	60,704,187	65,959,688	60,704,187	Florida	Lee	76	1
451642	17050	22,171,573	20,899,470	22,171,573	20,899,470	Florida	Saint Johns	58	0
451660	17059	127,926	96,062	127,926	96,062	South Carolina	Beaufort	120	3
451700	17083	8,539,352	7,927,286	8,539,352	7,927,286	Georgia	Chatham	91	1
451710	17083	17,791	4,285	17,791	4,285	NA	NA	NA	NA
451719	17124	27,551,981	25,156,795	27,550,591	25,155,463	Virginia	Accomack	92	1
451727	17124	5,780,979	5,253,050	5,780,979	5,253,050	NA	NA	NA	NA
451753	17134	1,113,902	871,544	1,113,902	871,544	NA	NA	NA	NA
451769	17162	109,221,022	100,772,027	109,221,022	100,772,027	North Carolina	Carteret	102	2
451770	17162	284,414,535	268,883,853	284,414,535	268,883,853	NA	NA	NA	NA
451777	17162	87,992,071	85,147,639	87,992,071	85,147,639	South Carolina	Beaufort	106	2
451796	17169	2,454,768	2,028,293	2,454,768	2,028,293	Florida	Miami-Dade	69	0
451802	17169	38,305,954	35,269,576	38,305,954	35,269,576	Maine	Knox	63	0

**North Carolina
Residential Flood**

Response to North Carolina General Statutes § 58-36-15 (d2) (1)

EventID	Year	GU_Loss_wDS	GR_Loss_wDS	GU_Loss_xDS	GR_Loss_xDS	LandfallState	LandfallCounty	WindSpeed	SS_Intensity
451810	17173	1,756,383	1,588,894	1,756,383	1,588,894	NA	NA	NA	NA
451832	17179	7,584,301	6,628,149	7,584,301	6,628,149	Georgia	Camden	94	1
451854	17184	275,107	241,207	275,107	241,207	NA	NA	NA	NA
451862	17203	389,869,189	362,397,721	389,869,189	362,397,721	NA	NA	NA	NA
451871	17203	155,885,325	143,119,253	155,885,325	143,119,253	NA	NA	NA	NA
451883	17235	221,652,031	212,653,947	221,652,031	212,653,947	NA	NA	NA	NA
451904	17260	32,354	25,118	32,354	25,118	NA	NA	NA	NA
451918	17305	3,858,100	3,269,949	3,858,100	3,269,949	North Carolina	Carteret	98	2
451919	17305	62,570,696	56,302,475	62,570,696	56,302,475	North Carolina	Onslow	99	2
451944	17312	16,575,910	16,098,969	16,575,910	16,098,969	NA	NA	NA	NA
451945	17312	49,806	27,902	49,806	27,902	NA	NA	NA	NA
451958	17337	170,887,798	162,458,109	170,887,798	162,458,109	South Carolina	Beaufort	103	2
451961	17337	1,511,495,453	1,416,066,055	1,463,213,116	1,372,662,008	North Carolina	Brunswick	113	3
451973	17345	1,462,112,749	1,322,451,483	1,415,638,620	1,280,216,477	North Carolina	Brunswick	133	4
451977	17345	68,539	39,302	68,539	39,302	NA	NA	NA	NA
452022	17377	2,180,681	1,952,890	2,180,681	1,952,890	NA	NA	NA	NA
452031	17382	17,937	5,943	17,937	5,943	NA	NA	NA	NA
452033	17382	183,911	152,589	183,911	152,589	NA	NA	NA	NA
452034	17382	1,430,858,900	1,350,065,679	1,430,858,900	1,350,065,679	NA	NA	NA	NA
452073	17406	591,494,129	560,491,099	574,602,319	548,529,015	Florida	Monroe	139	4
452087	17419	21,430	13,816	21,430	13,816	Florida	Palm Beach	137	4
452097	17445	49,734	9,968	49,734	9,968	Louisiana	Saint Mary	29	0
452106	17445	501,164,111	486,057,102	501,164,111	486,057,102	NA	NA	NA	NA
452127	17452	3,750,838	3,191,324	3,750,838	3,191,324	NA	NA	NA	NA
452142	17463	374,806,680	351,224,263	374,806,680	351,224,263	Florida	Lee	85	1
452192	17506	536,515,662	520,435,721	536,515,662	520,435,721	Florida	Monroe	103	2
452208	17526	269,565,131	253,395,682	269,565,131	253,395,682	North Carolina	Onslow	97	2
452210	17526	655,523,836	635,543,711	655,523,836	635,543,711	NA	NA	NA	NA
452254	17549	23,329,772	21,451,872	23,329,772	21,451,872	Florida	Monroe	121	3
452265	17581	13,130	5,254	13,130	5,254	NA	NA	NA	NA
452288	17646	25,775,665	23,365,665	25,775,665	23,365,665	Florida	Miami-Dade	101	2
452307	17661	242,511	188,316	242,511	188,316	Florida	Monroe	139	4
452320	17662	207,930	177,294	207,930	177,294	NA	NA	NA	NA
452324	17662	180,519	140,346	180,519	140,346	New Jersey	Cape May	75	1
452338	17689	2,985,100,127	2,790,390,222	2,754,768,606	2,636,528,766	NA	NA	NA	NA
452346	17716	9,512	5,078	9,512	5,078	NA	NA	NA	NA
452356	17721	29,059,903	26,858,987	29,059,903	26,858,987	NA	NA	NA	NA
452370	17737	5,482,606	4,839,104	5,482,606	4,839,104	South Carolina	Charleston	91	1
452385	17741	143,284,700	137,956,436	143,284,700	137,956,436	South Carolina	Charleston	98	2
452405	17742	443,057	327,135	443,057	327,135	NA	NA	NA	NA
452414	17752	7,239	2,199	7,239	2,199	NA	NA	NA	NA
452456	17796	529,951	413,007	529,951	413,007	NA	NA	NA	NA
452467	17801	55,718	44,318	55,718	44,318	Florida	Broward	130	4
452487	17803	993,152	724,835	993,152	724,835	Florida	Pinellas	52	0
452489	17803	91,267,684	84,735,796	85,681,704	79,418,061	New Jersey	Cape May	130	4
452499	17812	86,593,617	79,284,691	76,426,355	69,370,107	Florida	Miami-Dade	181	5
452503	17812	9,115,766	8,947,278	9,046,815	8,891,258	Florida	Monroe	40	0
452519	17816	158,575	122,807	156,882	121,529	Florida	Miami-Dade	145	4
452543	17832	50,826,630	44,993,461	50,826,630	44,993,461	Florida	Walton	119	3
452549	17834	2,555,402	2,264,582	2,555,402	2,264,582	Florida	Monroe	63	0
452556	17834	251,870,315	232,599,016	251,870,315	232,599,016	North Carolina	New Hanover	115	3
452571	17887	14,884,148	13,147,261	14,884,148	13,147,261	South Carolina	Charleston	106	2
452615	17919	7,470	2,611	7,470	2,611	NA	NA	NA	NA
452635	17925	2,288	437	2,288	437	NA	NA	NA	NA
452636	17925	25,579,210	22,670,596	25,579,210	22,670,596	North Carolina	Brunswick	95	1
452639	17943	67,242	48,956	67,242	48,956	Florida	Monroe	69	0
452660	17957	46,094,516	42,239,039	45,619,120	41,793,409	NA	NA	NA	NA
452661	17957	49,962,608	47,843,520	49,674,709	47,584,955	Florida	Monroe	127	3
452667	17957	150,653	87,399	150,653	87,399	NA	NA	NA	NA
452669	17957	3,929,560	3,490,146	3,854,714	3,419,186	NA	NA	NA	NA
452678	17999	425,939	378,940	425,939	378,940	NA	NA	NA	NA
452684	17999	429,790,490	409,369,683	429,790,490	409,369,683	North Carolina	Carteret	120	3
452704	18016	18,954,130	16,868,703	18,954,130	16,868,703	NA	NA	NA	NA

**North Carolina
Residential Flood**

Response to North Carolina General Statutes § 58-36-15 (d2) (1)

EventID	Year	GU_Loss_wDS	GR_Loss_wDS	GU_Loss_xDS	GR_Loss_xDS	LandfallState	LandfallCounty	WindSpeed	SS_Intensity
452718	18025	21,444	9,789	21,444	9,789	NA	NA	NA	NA
452744	18053	8,058,383	7,773,084	8,058,383	7,773,084	NA	NA	NA	NA
452759	18065	2,349,059	1,738,506	2,349,059	1,738,506	NA	NA	NA	NA
452761	18065	1,209,540,314	1,133,030,814	1,142,738,558	1,071,775,339	South Carolina	Georgetown	153	4
452766	18065	144,892	78,102	123,409	62,436	Virginia	Virginia Bea	57	0
452786	18089	94,735,309	87,910,400	94,735,309	87,910,400	North Carolina	Carteret	127	3
452802	18091	3,073,174,718	3,006,060,667	3,073,174,718	3,006,060,667	South Carolina	Georgetown	112	3
452851	18137	722	172	722	172	Florida	Levy	80	1
452868	18139	199,396	171,109	199,396	171,109	NA	NA	NA	NA
452875	18147	48,524	45,676	48,524	45,676	Florida	Monroe	126	3
452883	18151	1,669,157	1,431,921	1,669,157	1,431,921	NA	NA	NA	NA
452890	18151	517,482	462,860	517,482	462,860	NA	NA	NA	NA
452918	18222	1,811,930	1,605,896	1,811,930	1,605,896	NA	NA	NA	NA
452936	18226	455,688,782	437,086,363	455,688,782	437,086,363	North Carolina	Pender	103	2
452948	18226	6,147,233	4,747,459	6,147,233	4,747,459	NA	NA	NA	NA
452960	18234	2,619	566	2,619	566	NA	NA	NA	NA
452979	18238	180,867,284	169,945,040	175,102,928	165,626,990	North Carolina	Carteret	104	2
452980	18238	6,922,616	5,930,964	6,922,616	5,930,964	NA	NA	NA	NA
453041	18266	279,331	197,874	279,331	197,874	Georgia	Camden	92	1
453061	18276	11,588	7,856	11,588	7,856	NA	NA	NA	NA
453070	18276	2,797,021	2,446,551	2,797,021	2,446,551	NA	NA	NA	NA
453106	18352	37,156	18,659	37,156	18,659	Florida	Collier	58	0
453154	18401	11,372,092	10,044,329	11,372,092	10,044,329	Florida	Monroe	157	5
453193	18407	2,202,304	1,882,592	2,202,304	1,882,592	NA	NA	NA	NA
453198	18414	277,131,505	265,356,763	277,131,505	265,356,763	Florida	Monroe	106	2
453225	18459	52,658,242	50,369,673	51,992,575	49,890,319	South Carolina	Beaufort	105	2
453234	18464	292,185	221,204	292,185	221,204	NA	NA	NA	NA
453235	18464	9,035,861	8,203,781	9,035,861	8,203,781	Florida	Monroe	119	3
453255	18473	4		4		NA	NA	NA	NA
453267	18491	48,651,761	45,016,918	48,651,761	45,016,918	NA	NA	NA	NA
453284	18508	130,585,518	127,656,520	130,585,518	127,656,520	Florida	Monroe	96	2
453292	18508	1,711	270	1,711	270	Florida	Brevard	99	2
453301	18521	2,826	1,830	2,826	1,830	NA	NA	NA	NA
453303	18521	736	17	736	17	Rhode Island	Washington	80	1
453307	18521	257,158,355	247,307,609	257,158,355	247,307,609	Louisiana	Terrebonne	104	2
453331	18531	44,488,114	40,785,793	43,674,303	40,013,158	Florida	Taylor	82	1
453332	18531	8,776,749	7,488,180	7,353,362	6,151,788	North Carolina	Carteret	75	1
453365	18552	888	79	888	79	NA	NA	NA	NA
453409	18589	6,469,629	6,185,981	6,469,629	6,185,981	Louisiana	Plaquemines	79	1
453428	18611	396,431,452	383,214,622	396,431,452	383,214,622	South Carolina	Charleston	78	1
453473	18646	6,082,959	5,745,471	6,082,959	5,745,471	Florida	Dixie	69	0
453518	18757	3,042	1,532	3,042	1,532	NA	NA	NA	NA
453541	18784	203,616,449	188,352,032	191,661,125	176,702,470	North Carolina	Carteret	129	3
453579	18812	26,454,369	24,704,910	26,036,155	24,304,129	NA	NA	NA	NA
453589	18815	1,168,386,807	1,078,279,339	1,168,386,807	1,078,279,339	North Carolina	Onslow	92	1
453596	18819	362,625,751	349,981,021	362,625,751	349,981,021	North Carolina	Dare	87	1
453611	18833	394,680,182	380,971,335	394,680,182	380,971,335	Louisiana	Vermilion	107	2
453637	18843	543,530,260	513,751,516	543,530,260	513,751,516	NA	NA	NA	NA
453646	18909	6,595,961	6,431,265	6,595,961	6,431,265	Georgia	Chatham	100	2
453672	18937	3,717,417	3,423,527	3,717,417	3,423,527	Florida	Bay	90	1
453680	18962	6,627,202	6,349,540	6,627,202	6,349,540	Alabama	Mobile	118	3
453683	18962	229,097,577	212,787,083	229,097,577	212,787,083	North Carolina	Currituck	115	3
453710	18974	651	473	591	416	Florida	Gulf	116	3
453727	18987	72,285	47,111	72,285	47,111	Florida	Taylor	81	1
453748	19003	20,323,317	18,227,062	20,323,317	18,227,062	Florida	Levy	56	0
453761	19007	407,505	357,805	407,505	357,805	Florida	Bay	101	2
453762	19007	1,287,593	1,119,763	1,287,593	1,119,763	Florida	Levy	108	2
453775	19007	907,409	663,201	907,409	663,201	NA	NA	NA	NA
453790	19029	6,297,470,012	5,770,886,873	5,431,158,397	4,995,517,384	South Carolina	Georgetown	85	1
453797	19029	435,834,894	405,370,548	384,326,527	364,329,252	Florida	Palm Beach	29	0
453802	19045	141,272	102,494	141,272	102,494	NA	NA	NA	NA
453809	19045	49,721	41,014	49,721	41,014	Georgia	McIntosh	132	4
453812	19047	413,765,769	397,460,678	400,371,745	388,497,146	Florida	Gulf	58	0

**North Carolina
Residential Flood**

Response to North Carolina General Statutes § 58-36-15 (d2) (1)

EventID	Year	GU_Loss_wDS	GR_Loss_wDS	GU_Loss_xDS	GR_Loss_xDS	LandfallState	LandfallCounty	WindSpeed	SS_Intensity
453820	19047	546,852	459,764	546,852	459,764	Florida	Franklin	79	1
453840	19060	2,046,110	1,718,795	2,046,110	1,718,795	Florida	Citrus	57	0
453864	19080	688,231	505,670	688,231	505,670	Rhode Island	Washington	86	1
453865	19080	25,026,454	23,844,251	25,026,454	23,844,251	NA	NA	NA	NA
453870	19087	64,381,756	58,876,134	64,381,756	58,876,134	North Carolina	Onslow	102	2
453897	19094	268,942,396	251,483,804	268,942,396	251,483,804	Georgia	Glynn	89	1
453907	19106	21,496	14,994	21,496	14,994	Massachusetts	Dukes	129	3
453933	19130	25,338,577	22,945,273	25,338,577	22,945,273	North Carolina	Dare	95	1
453939	19131	52,433,619	48,694,651	52,433,619	48,694,651	NA	NA	NA	NA
453958	19136	205,495	165,120	205,495	165,120	NA	NA	NA	NA
453961	19136	1,295,916	1,226,034	1,295,916	1,226,034	Florida	Palm Beach	80	1
453974	19145	13,844,173	13,387,229	13,844,173	13,387,229	Florida	Monroe	150	4
453978	19153	412,260,670	398,693,531	412,260,670	398,693,531	Florida	Citrus	57	0
453983	19153	1,433,279	1,305,043	1,433,279	1,305,043	Maine	Knox	103	2
453993	19164	89,860,092	82,058,438	89,860,092	82,058,438	North Carolina	Onslow	106	2
454007	19181	293,502,650	281,446,445	293,502,650	281,446,445	South Carolina	Horry	91	1
454008	19181	372,258,319	350,714,103	372,258,319	350,714,103	North Carolina	Pender	137	4
454009	19181	1,767,980	1,453,045	1,767,980	1,453,045	NA	NA	NA	NA
454100	19246	78,331	45,133	78,331	45,133	Florida	Monroe	46	0
454155	19346	176,338,271	165,662,001	176,338,271	165,662,001	Florida	Monroe	52	0
454156	19346	76,205,783	71,806,282	76,205,783	71,806,282	NA	NA	NA	NA
454158	19346	7,787,146	7,515,998	7,787,146	7,515,998	Florida	Martin	129	3
454206	19402	981,458	814,820	981,458	814,820	Georgia	Camden	96	2
454221	19430	15,770	15,470	15,770	15,470	Florida	Flagler	69	0
454239	19437	2,887,311	2,508,395	2,887,311	2,508,395	North Carolina	Carteret	52	0
454250	19437	105,135	73,441	105,135	73,441	NA	NA	NA	NA
454254	19437	44,484,375	41,719,143	44,484,375	41,719,143	NA	NA	NA	NA
454260	19440	5,217	1,488	5,217	1,488	Florida	Miami-Dade	134	4
454268	19440	39,894,518	36,870,507	39,894,518	36,870,507	Florida	Franklin	113	3
454294	19492	34,324,550	30,295,374	34,324,550	30,295,374	Florida	Levy	112	3
454300	19492	3,158,655	2,605,186	3,158,655	2,605,186	North Carolina	Carteret	76	1
454305	19492	2,504	939	2,504	939	Florida	Franklin	130	4
454339	19545	209,525,790	197,655,335	209,525,790	197,655,335	North Carolina	Pender	97	2
454351	19546	963,052,222	933,736,973	963,052,222	933,736,973	Florida	Broward	112	3
454371	19547	13,994,024	12,546,629	13,994,024	12,546,629	South Carolina	Charleston	117	3
454387	19573	6,344,906	5,644,007	6,344,906	5,644,007	Louisiana	Plaquemines	58	0
454393	19592	7,433,568	6,684,491	7,433,568	6,684,491	NA	NA	NA	NA
454396	19592	734,904,439	674,661,098	734,904,439	674,661,098	North Carolina	Pender	101	2
454412	19593	259,642,998	243,172,375	259,642,998	243,172,375	South Carolina	Horry	109	2
454421	19593	109,799,668	103,573,869	109,799,668	103,573,869	North Carolina	Onslow	97	2
454422	19593	19,728,394	17,954,523	19,728,394	17,954,523	NA	NA	NA	NA
454434	19643	116,536,753	107,460,852	116,536,753	107,460,852	North Carolina	Carteret	95	1
454435	19643	126,315,354	121,810,078	126,315,354	121,810,078	NA	NA	NA	NA
454436	19643	257,637,021	249,519,431	257,637,021	249,519,431	NA	NA	NA	NA
454444	19658	721,732	609,055	721,732	609,055	Georgia	Chatham	46	0
454487	19681	4,405,578	3,837,943	4,405,578	3,837,943	North Carolina	Onslow	93	1
454498	19695	175,596	112,417	175,596	112,417	NA	NA	NA	NA
454538	19730	15,429,391	14,939,531	15,429,391	14,939,531	Georgia	McIntosh	121	3
454541	19730	8,144	7,151	8,144	7,151	NA	NA	NA	NA
454557	19757	435,217	327,179	435,217	327,179	NA	NA	NA	NA
454587	19780	1,345,391,941	1,259,648,283	1,305,401,745	1,223,396,956	Georgia	Chatham	105	2
454596	19780	30,835,942	27,935,923	30,835,942	27,935,923	NA	NA	NA	NA
454600	19785	2,210,252,489	2,164,666,511	2,210,252,489	2,164,666,511	South Carolina	Horry	122	3
454616	19810	5,268,060	4,305,643	5,268,060	4,305,643	NA	NA	NA	NA
454621	19816	24,344,419	22,211,424	24,344,419	22,211,424	Massachusetts	Barnstable	88	1
454627	19816	181,507,205	169,742,584	181,507,205	169,742,584	North Carolina	Dare	130	4
454633	19846	20,809,163	18,350,704	20,809,163	18,350,704	NA	NA	NA	NA
454664	19877	220,346,957	213,703,699	220,346,957	213,703,699	Florida	Dixie	70	0
454691	19892	4,831,384	4,147,693	4,831,384	4,147,693	South Carolina	Charleston	81	1
454702	19922	1,523,832	1,287,866	1,523,832	1,287,866	North Carolina	Brunswick	81	1
454716	19928	15,463,062	13,207,288	15,463,062	13,207,288	Florida	Monroe	109	2
454732	19949	168,076	112,974	168,076	112,974	Florida	Monroe	102	2
454740	19950	1,574,435,466	1,461,864,480	1,406,722,123	1,357,799,364	Louisiana	Cameron	79	1

**North Carolina
Residential Flood**

Response to North Carolina General Statutes § 58-36-15 (d2) (1)

EventID	Year	GU_Loss_wDS	GR_Loss_wDS	GU_Loss_xDS	GR_Loss_xDS	LandfallState	LandfallCounty	WindSpeed	SS_Intensity
454745	19950	322,341	213,787	311,882	205,116	Florida	Pinellas	29	0
454759	19958	1,745	868	1,745	868	Florida	Volusia	76	1
454780	19972	11,936	4,301	11,936	4,301	NA	NA	NA	NA
454784	19972	3,243,337	2,464,558	3,243,337	2,464,558	NA	NA	NA	NA
454797	19980	60,034,847	55,400,541	60,034,847	55,400,541	North Carolina	Brunswick	88	1
454805	19982	2,244,938	1,923,007	2,244,938	1,923,007	NA	NA	NA	NA
454823	19985	411,982,021	396,706,715	405,317,085	392,293,083	NA	NA	NA	NA
454834	20001	33,162,813	32,137,353	33,162,813	32,137,353	Alabama	Baldwin	105	2
454856	20018	350,256,799	332,340,927	342,058,626	325,037,741	Virginia	Accomack	128	3
454884	20059	34,854	18,023	34,854	18,023	NA	NA	NA	NA
454902	20097	6,670,732	5,942,368	6,670,732	5,942,368	North Carolina	Carteret	96	2
454920	20100	1,264,466	995,592	1,264,466	995,592	North Carolina	Carteret	90	1
454922	20100	32,796,995	29,148,750	32,796,995	29,148,750	Florida	Dixie	65	0
454930	20103	205,482	141,253	205,482	141,253	NA	NA	NA	NA
454939	20103	5,782,704	5,388,489	5,782,704	5,388,489	Florida	Dixie	97	2
454964	20107	23,849,084	19,829,843	23,849,084	19,829,843	NA	NA	NA	NA
454969	20133	160,534,522	147,495,455	157,665,900	144,666,742	NA	NA	NA	NA
454977	20133	3,481	1,311	3,481	1,311	Florida	Walton	120	3
454979	20133	4,307	2,055	4,307	2,055	NA	NA	NA	NA
454984	20133	14,803,830	13,429,643	14,803,830	13,429,643	NA	NA	NA	NA
454997	20141	169,366,375	161,841,948	169,366,375	161,841,948	Florida	Citrus	147	4
455024	20152	321,852,785	309,839,023	321,852,785	309,839,023	North Carolina	New Hanover	104	2
455045	20166	15,088,648	13,514,309	15,088,648	13,514,309	Florida	Monroe	69	0
455073	20189	32,358,663	29,258,780	32,358,663	29,258,780	NA	NA	NA	NA
455078	20209	1,525,638	1,312,834	1,525,638	1,312,834	Louisiana	Terrebonne	142	4
455114	20246	1,615,566,200	1,582,032,081	1,615,566,200	1,582,032,081	South Carolina	Horry	115	3
455133	20259	7,888	3,990	7,888	3,990	NA	NA	NA	NA
455179	20317	9,012,855	7,900,171	9,012,855	7,900,171	Florida	Saint Lucie	123	3
455182	20317	86,927,587	80,679,635	86,927,587	80,679,635	South Carolina	Charleston	106	2
455196	20323	262,167,870	241,343,715	262,160,595	241,337,469	Florida	Palm Beach	139	4
455201	20323	17,692,232	16,058,669	17,692,232	16,058,669	North Carolina	Onslow	73	0
455208	20358	10,398,213	8,822,303	10,398,213	8,822,303	North Carolina	Dare	70	0
455227	20374	3,345	890	3,345	890	NA	NA	NA	NA
455276	20393	82,275,937	74,662,164	82,275,937	74,662,164	North Carolina	Carteret	104	2
455277	20393	16,486	5,698	16,486	5,698	NA	NA	NA	NA
455278	20393	641,445	471,971	641,445	471,971	NA	NA	NA	NA
455295	20409	4,077,590	3,324,840	4,077,590	3,324,840	North Carolina	Carteret	69	0
455296	20409	247,723,855	226,378,294	244,515,479	223,268,513	Florida	Pasco	101	2
455312	20437	6,660,534	6,130,809	6,660,534	6,130,809	Georgia	McIntosh	79	1
455314	20437	1,336,677	982,071	1,336,677	982,071	NA	NA	NA	NA
455316	20437	145,560,461	138,258,464	145,560,461	138,258,464	NA	NA	NA	NA
455319	20443	1,551,425	1,403,077	1,551,425	1,403,077	NA	NA	NA	NA
455339	20463	587,695,555	540,697,003	587,695,555	540,697,003	South Carolina	Horry	91	1
455344	20463	4,617	682	4,617	682	NA	NA	NA	NA
455361	20487	77,647,759	73,085,724	77,647,759	73,085,724	North Carolina	New Hanover	96	2
455404	20526	399,213,486	382,725,691	399,213,486	382,725,691	Florida	Saint Johns	108	2
455440	20558	2,952,173,361	2,739,536,620	2,699,596,712	2,579,901,555	Florida	Palm Beach	108	2
455445	20558	553,043,117	536,421,940	553,043,117	536,421,940	North Carolina	Georgetown	97	2
455455	20585	41	41	41	41	New York	Nassau	99	2
455491	20609	4,735,759	4,167,083	4,735,759	4,167,083	Georgia	Camden	113	3
455509	20649	7,206,505	5,955,850	7,206,505	5,955,850	Florida	Monroe	34	0
455551	20689	906	435	883	419	Florida	Monroe	125	3
455605	20725	1,398,397,236	1,284,351,999	1,310,724,346	1,211,848,597	South Carolina	Georgetown	102	2
455606	20725	984,024,125	920,050,216	921,669,973	866,560,768	NA	NA	NA	NA
455628	20736	545,734,400	512,958,747	545,734,400	512,958,747	North Carolina	Brunswick	87	1
455634	20736	1,002,898,816	929,798,702	983,715,626	912,853,765	South Carolina	Horry	96	2
455654	20740	2,962,585	2,688,559	2,962,585	2,688,559	NA	NA	NA	NA
455656	20754	1,973,543	1,669,318	1,973,543	1,669,318	NA	NA	NA	NA
455669	20757	7,464	5,862	7,464	5,862	NA	NA	NA	NA
455683	20758	10,455,979	9,458,239	10,455,979	9,458,239	NA	NA	NA	NA
455692	20758	8,842	5,128	8,842	5,128	Florida	Monroe	69	0
455704	20766	563,420	470,338	563,420	470,338	Louisiana	Jefferson	125	3
455733	20785	78,427	54,036	78,427	54,036	Florida	Dixie	102	2

**North Carolina
Residential Flood**

Response to North Carolina General Statutes § 58-36-15 (d2) (1)

EventID	Year	GU_Loss_wDS	GR_Loss_wDS	GU_Loss_xDS	GR_Loss_xDS	LandfallState	LandfallCounty	WindSpeed	SS_Intensity
455744	20785	161,019,081	153,552,979	154,119,638	149,049,726	Georgia	Chatham	95	1
455751	20794	16,670,980	14,956,853	16,670,980	14,956,853	Florida	Broward	81	1
455752	20794	5,723,741	4,517,379	5,723,741	4,517,379	NA	NA	NA	NA
455755	20794	37,941,513	33,830,865	37,941,513	33,830,865	Florida	Bay	81	1
455760	20806	224,457,102	211,446,598	224,457,102	211,446,598	North Carolina	New Hanover	94	1
455763	20806	267,586,223	245,133,828	267,586,223	245,133,828	North Carolina	New Hanover	68	0
455781	20818	2,638,116	2,378,691	2,638,116	2,378,691	NA	NA	NA	NA
455789	20818	253,123,579	235,884,384	253,123,579	235,884,384	North Carolina	Carteret	97	2
455792	20842	2,627	1,558	2,627	1,558	South Carolina	Charleston	111	3
455793	20842	1,429,655,684	1,316,755,750	1,410,621,492	1,299,246,448	Florida	Monroe	63	0
455811	20843	55,666,267	53,385,627	53,479,240	51,622,434	Florida	Miami-Dade	103	2
455861	20872	155,405,327	151,711,203	155,405,327	151,711,203	NA	NA	NA	NA
455867	20872	1,136,944	1,012,007	1,136,944	1,012,007	Florida	Saint Johns	127	3
455870	20872	35,132	19,054	35,132	19,053	NA	NA	NA	NA
455875	20881	1,579,273,316	1,456,946,927	1,569,135,325	1,447,367,061	North Carolina	Pender	108	2
455876	20881	2,175,556	1,916,304	2,175,211	1,915,972	Florida	Brevard	148	4
455902	20885	11,774,326	10,487,069	11,774,326	10,487,069	Florida	Monroe	137	4
455933	20913	1,639,365,842	1,497,754,686	1,428,340,829	1,364,240,836	NA	NA	NA	NA
455971	20934	9,769	7,595	9,769	7,595	Louisiana	Plaquemines	115	3
455973	20934	6,276,628	5,528,377	6,276,628	5,528,377	North Carolina	Carteret	111	3
455974	20934	80,139,772	77,958,632	80,139,772	77,958,632	South Carolina	Charleston	119	3
455976	20935	426,372	327,823	426,372	327,823	Alabama	Baldwin	79	1
456012	20952	10,472,590	9,263,698	10,472,590	9,263,698	North Carolina	Carteret	97	2
456064	20996	208,034,828	194,665,649	208,034,828	194,665,649	North Carolina	Carteret	114	3
456073	21021	414,416,923	392,148,161	414,021,424	391,794,609	Florida	Miami-Dade	153	4
456075	21021	2,950,285	2,530,412	2,950,285	2,530,412	NA	NA	NA	NA
456078	21021	243,091	186,138	243,091	186,138	NA	NA	NA	NA
456091	21023	1,016,986,183	953,014,706	1,016,986,183	953,014,706	South Carolina	Horry	111	3
456100	21029	2,467	1,518	2,467	1,518	Florida	Hernando	37	0
456111	21030	494,623	357,294	494,623	357,294	NA	NA	NA	NA
456112	21030	75,330	49,902	73,272	48,312	Florida	Escambia	99	2
456113	21030	4,167,543	3,700,675	4,167,543	3,700,675	NA	NA	NA	NA
456119	21030	4,218,141,384	3,852,943,970	3,811,353,174	3,523,387,843	NA	NA	NA	NA
456160	21051	6,718,709	6,093,882	6,718,709	6,093,882	NA	NA	NA	NA
456175	21060	204,723,453	189,832,459	199,220,848	184,713,818	NA	NA	NA	NA
456193	21063	356,066,451	337,131,118	347,798,122	329,267,836	North Carolina	Brunswick	120	3
456200	21070	17,635,665	16,089,393	17,635,665	16,089,393	South Carolina	Charleston	109	2
456239	21118	4,875,641	4,595,090	4,875,641	4,595,090	Florida	Levy	80	1
456252	21130	19,595,121	17,964,859	19,595,121	17,964,859	Maine	Hancock	100	2
456253	21130	332,346,439	323,267,036	332,346,439	323,267,036	Florida	Walton	121	3
456266	21131	4,638,674	3,507,296	4,351,851	3,248,967	North Carolina	Dare	82	1
456292	21134	398,209,139	384,470,457	398,209,139	384,470,457	North Carolina	Brunswick	113	3
456325	21149	45,446,824	41,153,713	45,446,824	41,153,713	Florida	Taylor	57	0
456332	21149	6,078,990,401	5,655,330,238	5,611,329,118	5,232,067,230	North Carolina	Pender	106	2
456358	21157	615,263	522,038	615,263	522,038	Florida	Manatee	40	0
456361	21166	131,784,505	126,787,213	131,784,505	126,787,213	South Carolina	Charleston	112	3
456365	21166	397,332,443	383,721,047	397,332,443	383,721,047	NA	NA	NA	NA
456367	21166	20,436,762	17,860,721	20,436,762	17,860,721	North Carolina	Brunswick	81	1
456375	21166	10,209,970	9,285,293	10,209,970	9,285,293	NA	NA	NA	NA
456389	21179	308,360,255	292,878,346	308,360,255	292,878,346	Florida	Monroe	103	2
456412	21181	82,468,774	75,605,515	82,468,774	75,605,515	NA	NA	NA	NA
456417	21181	2,839,102,614	2,716,019,500	2,772,471,096	2,687,372,477	South Carolina	Horry	132	4
456441	21205	227,993	172,975	227,993	172,975	NA	NA	NA	NA
456462	21217	531,475	451,452	531,236	451,271	New York	Nassau	86	1
456469	21217	28,675,419	27,628,226	28,675,419	27,628,226	NA	NA	NA	NA
456478	21227	9,534,750	8,097,577	9,534,750	8,097,577	Florida	Pinellas	74	1
456486	21227	366,780	305,300	366,780	305,300	NA	NA	NA	NA
456493	21231	247,951,266	234,900,438	247,951,266	234,900,438	South Carolina	Georgetown	104	2
456495	21231	1,583,886,067	1,457,013,029	1,558,598,729	1,433,243,153	North Carolina	Dare	81	1
456512	21265	4,715	1,188	4,715	1,188	Florida	Pinellas	100	2
456514	21265	1,835,771,571	1,744,706,119	1,834,820,485	1,743,868,398	North Carolina	Pender	120	3
456520	21290	139,647,945	132,286,254	139,647,945	132,286,254	Florida	Miami-Dade	51	0
456535	21307	601,925,402	568,225,062	601,925,402	568,225,062	North Carolina	Brunswick	89	1

**North Carolina
Residential Flood**

Response to North Carolina General Statutes § 58-36-15 (d2) (1)

EventID	Year	GU_Loss_wDS	GR_Loss_wDS	GU_Loss_xDS	GR_Loss_xDS	LandfallState	LandfallCounty	WindSpeed	SS_Intensity
456538	21307	1,260,703,549	1,182,916,267	1,260,703,549	1,182,916,267	North Carolina	Dare	79	1
456542	21310	6,099	1,984	6,099	1,984	Florida	Franklin	94	1
456560	21320	41,896,122	38,644,258	41,896,122	38,644,258	Florida	Saint Johns	99	2
456588	21345	245,312,765	234,546,399	233,147,230	226,785,043	NA	NA	NA	NA
456599	21373	118,993,201	114,079,637	115,151,252	111,210,295	NA	NA	NA	NA
456607	21373	55,007,534	50,941,778	54,101,258	50,089,614	North Carolina	Carteret	98	2
456611	21373	347,697,510	325,057,373	339,075,080	316,866,670	South Carolina	Charleston	136	4
456623	21390	302,385,983	293,931,672	302,385,983	293,931,672	Florida	Monroe	122	3
456634	21415	2,098,786,914	2,042,101,951	2,098,786,914	2,042,101,951	North Carolina	New Hanover	127	3
456650	21418	1,180,673,305	1,049,649,106	1,058,076,402	939,572,727	Florida	Monroe	145	4
456668	21430	1,049,062,226	993,958,173	1,049,062,226	993,958,173	North Carolina	Onslow	119	3
456672	21430	59,422,783	55,011,305	59,422,783	55,011,305	South Carolina	Georgetown	126	3
456675	21430	42,758,726	39,328,043	42,758,726	39,328,043	NA	NA	NA	NA
456680	21430	23,651,073	20,838,347	23,651,073	20,838,347	NA	NA	NA	NA
456711	21457	5,119,762	4,367,936	5,119,762	4,367,936	NA	NA	NA	NA
456718	21457	29,215,647	26,499,490	29,215,647	26,499,490	NA	NA	NA	NA
456723	21461	7,720,578	6,821,287	7,720,578	6,821,287	South Carolina	Charleston	84	1
456732	21461	95,534	74,482	95,534	74,482	NA	NA	NA	NA
456755	21485	595,538,968	544,404,267	595,538,968	544,404,267	South Carolina	Georgetown	85	1
456760	21485	827,809,033	801,837,850	827,809,033	801,837,850	NA	NA	NA	NA
456781	21486	194,279,617	183,675,999	194,279,617	183,675,999	South Carolina	Beaufort	92	1
456793	21493	183,413,027	165,963,615	183,413,027	165,963,615	South Carolina	Charleston	92	1
456826	21497	5,862,136	5,024,029	5,862,136	5,024,029	North Carolina	Onslow	91	1
456848	21519	2,148,280	1,731,807	2,148,280	1,731,807	Florida	Guif	80	1
456882	21550	258,034,345	243,973,810	258,034,345	243,973,810	North Carolina	Carteret	107	2
456899	21560	2,216,856	1,915,674	2,216,856	1,915,674	Florida	Charlotte	111	3
456903	21564	1,273,399,447	1,201,677,866	1,252,111,833	1,187,170,259	Florida	Manatee	79	1
456904	21564	86,505	48,986	86,505	48,986	NA	NA	NA	NA
456915	21573	22,221	12,380	22,221	12,380	Massachusetts	Nantucket	125	3
456919	21573	2,290,255	1,943,831	2,290,255	1,943,831	Florida	Taylor	56	0
456924	21573	628,200,529	604,768,394	628,200,529	604,768,394	North Carolina	Carteret	82	1
456939	21614	2,934	1,092	2,934	1,092	NA	NA	NA	NA
456949	21624	228,098,655	221,465,810	228,098,655	221,465,810	NA	NA	NA	NA
456957	21624	1,361,724	1,084,589	1,361,724	1,084,589	North Carolina	Dare	77	1
456986	21636	47,143,768	42,876,924	47,143,768	42,876,924	Florida	Monroe	147	4
456987	21636	2,616,080	2,241,909	2,616,080	2,241,909	NA	NA	NA	NA
457003	21672	3,180,112	2,677,218	3,180,112	2,677,218	Florida	Monroe	138	4
457021	21676	828,579,815	783,407,926	828,579,815	783,407,926	South Carolina	Horry	103	2
457061	21692	2,147	1,395	2,147	1,395	Florida	Nassau	122	3
457113	21742	18,129,501	15,072,775	18,129,501	15,072,775	Florida	Hernando	85	1
457139	21768	86,885,014	82,081,074	86,885,014	82,081,074	Florida	Sarasota	65	0
457140	21768	77,239,771	71,876,960	77,239,771	71,876,960	North Carolina	Carteret	112	3
457143	21792	29,539,884	26,860,557	27,950,531	25,362,728	Georgia	Glynn	99	2
457148	21792	667,021,015	626,087,872	640,940,990	602,886,560	North Carolina	Brunswick	111	3
457150	21792	342,309,410	328,299,011	320,550,798	307,714,469	North Carolina	Hyde	130	4
457159	21795	27,212	17,034	27,212	17,034	Florida	Monroe	77	1
457171	21803	105,604,200	98,377,577	105,604,200	98,377,577	South Carolina	Georgetown	110	2
457182	21803	57,045	12,267	57,045	12,267	Louisiana	Plaquemines	87	1
457190	21812	25,392,742	22,811,059	25,392,742	22,811,059	NA	NA	NA	NA
457205	21818	10,902	7,732	10,902	7,732	NA	NA	NA	NA
457295	21899	838,193,239	805,393,371	838,193,239	805,393,371	South Carolina	Charleston	107	2
457296	21899	18,334	9,076	18,334	9,076	Massachusetts	Dukes	124	3
457306	21912	167,138,245	158,249,907	164,340,108	155,718,760	North Carolina	New Hanover	111	3
457308	21912	950,862,331	886,968,858	924,612,343	862,712,388	South Carolina	Georgetown	135	4
457309	21912	4,431	3,842	4,431	3,842	NA	NA	NA	NA
457328	21919	34,666,727	31,743,857	34,666,727	31,743,857	NA	NA	NA	NA
457360	21938	10,145,180	9,977,196	10,145,180	9,977,196	NA	NA	NA	NA
457377	21987	5,240,334	5,104,022	5,240,334	5,104,022	Florida	Bay	79	1
457379	21987	306,220	275,906	300,059	269,906	Florida	Bay	80	1
457391	22014	4,351,757	3,845,480	4,351,757	3,845,480	South Carolina	Georgetown	103	2
457393	22014	5,633	5,352	5,633	5,352	NA	NA	NA	NA
457410	22040	206,697,557	198,785,018	201,952,465	195,299,983	NA	NA	NA	NA
457412	22040	998,170	877,302	998,170	877,302	NA	NA	NA	NA

**North Carolina
Residential Flood**

Response to North Carolina General Statutes § 58-36-15 (d2) (1)

EventID	Year	GU_Loss_wDS	GR_Loss_wDS	GU_Loss_xDS	GR_Loss_xDS	LandfallState	LandfallCounty	WindSpeed	SS_Intensity
457419	22040	667,808,948	620,055,546	650,669,953	604,358,217	South Carolina	Georgetown	115	3
457467	22057	36,799	18,505	36,799	18,505	NA	NA	NA	NA
457470	22058	256,148,364	235,468,163	256,148,364	235,468,163	South Carolina	Georgetown	93	1
457477	22058	614,232,427	591,402,456	614,232,427	591,402,456	NA	NA	NA	NA
457529	22100	51,691	29,690	51,691	29,690	NA	NA	NA	NA
457555	22108	48,787	26,805	48,787	26,805	Georgia	Chatham	104	2
457570	22118	5,597	1,834	5,597	1,834	Florida	Levy	79	1
457580	22138	58,886,897	56,980,164	57,389,024	56,018,186	Florida	Monroe	132	4
457600	22141	1,024,885,176	959,688,780	1,009,179,116	945,300,593	NA	NA	NA	NA
457606	22141	85,264,169	77,652,672	84,620,009	77,024,482	North Carolina	Carteret	93	1
457640	22187	543,727,188	526,902,244	543,727,188	526,902,244	North Carolina	Dare	82	1
457653	22187	25,987,609	23,519,247	25,987,609	23,519,247	NA	NA	NA	NA
457666	22197	25,258,007	22,810,654	25,258,007	22,810,654	North Carolina	Hyde	118	3
457679	22201	625,519,041	574,906,409	625,519,041	574,906,409	South Carolina	Georgetown	106	2
457686	22201	2,254,741	1,890,948	2,254,741	1,890,948	North Carolina	Brunswick	86	1
457698	22206	33,005	17,229	33,005	17,229	NA	NA	NA	NA
457699	22220	517,723	428,612	517,676	428,587	Florida	Saint Johns	102	2
457759	22254	341,829	294,760	341,829	294,760	NA	NA	NA	NA
457801	22310	361,658,562	343,029,560	361,658,562	343,029,560	North Carolina	Dare	122	3
457817	22343	2,059	606	2,059	606	NA	NA	NA	NA
457825	22343	15,826,706	13,826,924	15,826,706	13,826,924	NA	NA	NA	NA
457832	22349	1,173,976	908,738	1,173,976	908,738	Florida	Franklin	110	2
457835	22349	33,197,765	31,419,622	33,197,765	31,419,622	Georgia	McIntosh	34	0
457836	22349	17,011,422	14,593,352	17,011,422	14,593,352	NA	NA	NA	NA
457843	22349	14,986,137	13,169,467	14,986,137	13,169,467	Florida	Pasco	63	0
457866	22383	47,441,738	42,212,809	47,441,738	42,212,809	Florida	Bay	86	1
457868	22383	1,249,845	1,077,981	1,249,845	1,077,981	NA	NA	NA	NA
457875	22387	1,440,654	1,067,206	1,440,654	1,067,206	NA	NA	NA	NA
457880	22387	101,160,040	95,722,089	101,160,040	95,722,089	NA	NA	NA	NA
457886	22387	128,506,746	121,024,463	128,506,746	121,024,463	Florida	Monroe	34	0
457893	22390	77,408	44,227	77,408	44,227	NA	NA	NA	NA
457897	22390	74,354,964	69,977,282	74,354,964	69,977,282	Louisiana	Plaquemines	163	5
457922	22454	114,551	94,456	114,551	94,456	Florida	Franklin	93	1
457956	22496	780,555	667,034	772,743	659,701	Florida	Brevard	136	4
457959	22496	356,351,912	329,615,552	346,577,766	320,471,107	North Carolina	Dare	107	2
457964	22496	60,489,085	55,787,919	60,489,085	55,787,919	Florida	Monroe	113	3
457974	22499	105,975,190	98,638,127	105,975,190	98,638,127	Florida	Hernando	87	1
457984	22499	4,245	3,659	4,245	3,659	NA	NA	NA	NA
458003	22505	12,538,229	10,830,394	12,538,229	10,830,394	North Carolina	Dare	98	2
458028	22516	3,510,602	3,016,916	3,510,602	3,016,916	Florida	Monroe	133	4
458076	22548	73,851,861	68,318,121	73,851,807	68,318,088	North Carolina	Carteret	105	2
458079	22548	127,050	114,864	127,050	114,864	Florida	Monroe	40	0
458100	22568	180,706,812	169,649,101	180,706,812	169,649,101	North Carolina	New Hanover	131	4
458105	22568	6,291,095	5,319,949	6,291,095	5,319,949	NA	NA	NA	NA
458110	22568	444,538,293	429,623,594	444,538,293	429,623,594	Rhode Island	Newport	124	3
458135	22584	2,386,257	2,076,244	2,386,257	2,076,244	Florida	Lee	69	0
458148	22649	744,133	622,936	744,133	622,936	North Carolina	Currituck	58	0
458150	22649	275,628,145	253,229,497	275,628,145	253,229,497	North Carolina	Carteret	91	1
458155	22649	295,126,855	272,351,056	295,126,855	272,351,056	North Carolina	New Hanover	112	3
458178	22657	19,846,235	17,665,054	19,846,235	17,665,054	Louisiana	Plaquemines	97	2
458186	22674	3,321	1,828	3,321	1,828	Georgia	Camden	89	1
458209	22678	25,525,980	23,559,672	25,525,980	23,559,672	NA	NA	NA	NA
458232	22774	101,617,181	92,005,302	98,617,065	89,116,419	North Carolina	New Hanover	102	2
458238	22774	838,888,615	784,639,528	838,888,615	784,639,528	North Carolina	Dare	103	2
458277	22797	25,816,899	23,046,076	25,816,899	23,046,076	Florida	Monroe	29	0
458308	22835	6,267,127	5,314,118	6,267,127	5,314,118	NA	NA	NA	NA
458316	22835	147,871,133	137,088,240	147,871,133	137,088,240	North Carolina	Carteret	135	4
458368	22880	16,441,168	14,408,235	16,441,168	14,408,235	Florida	Saint Lucie	75	1
458377	22880	24,715,942	21,673,940	24,715,942	21,673,940	North Carolina	Brunswick	116	3
458383	22886	309,813,848	289,785,003	309,813,848	289,785,003	South Carolina	Horry	111	3
458422	22921	197,204,776	192,200,825	197,204,776	192,200,825	Georgia	Chatham	82	1
458458	22975	782,499,161	715,592,927	771,188,900	705,110,213	South Carolina	Charleston	86	1
458460	22975	311,922,572	286,549,659	307,010,581	281,899,260	South Carolina	Charleston	99	2

North Carolina
Residential Flood

Response to North Carolina General Statutes § 58-36-15 (d2) (1)

EventID	Year	GU_Loss_wDS	GR_Loss_wDS	GU_Loss_xDS	GR_Loss_xDS	LandfallState	LandfallCounty	WindSpeed	SS_Intensity
458474	22993	1,127,903	799,310	1,127,903	799,310	NA	NA	NA	NA
458491	23003	357,890,267	343,615,512	357,890,267	343,615,512	South Carolina	Charleston	124	3
458495	23003	11,890,901	10,581,401	11,890,901	10,581,401	New Jersey	Cape May	72	0
458505	23006	604,726	419,551	604,726	419,551	Georgia	Chatham	87	1
458509	23006	329,638,598	313,960,495	329,638,598	313,960,495	South Carolina	Horry	113	3
458520	23024	167,767,656	150,628,286	149,638,889	135,908,035	NA	NA	NA	NA
458535	23025	40,426,977	36,153,624	40,426,977	36,153,624	NA	NA	NA	NA
458553	23034	6,943,899	5,943,380	6,943,899	5,943,380	NA	NA	NA	NA
458555	23034	2,005	1,412	2,005	1,412	NA	NA	NA	NA
458572	23058	1,318,922,134	1,241,894,489	1,318,922,134	1,241,894,489	NA	NA	NA	NA
458593	23061	37,610,717	34,386,267	37,610,717	34,386,267	North Carolina	Pender	115	3
458617	23065	859,433	804,023	859,433	804,023	NA	NA	NA	NA
458622	23068	5,221,406	4,485,271	5,221,406	4,485,271	NA	NA	NA	NA
458656	23114	504,391	425,615	504,391	425,615	Massachusetts	Dukes	46	0
458661	23114	725,188,375	686,967,874	709,918,232	672,778,490	North Carolina	Onslow	154	4
458663	23114	11,653,164	10,588,468	11,376,525	10,322,317	NA	NA	NA	NA
458668	23135	1,267,069	1,163,005	1,267,069	1,163,005	Georgia	Chatham	113	3
458758	23184	5,337,737	4,860,527	5,337,737	4,860,527	NA	NA	NA	NA
458768	23184	6,015,476	5,414,418	6,015,476	5,414,418	NA	NA	NA	NA
458776	23193	61,982	60,837	61,982	60,837	Florida	Saint Johns	93	1
458792	23211	2,266,535	1,677,562	2,266,535	1,677,562	Florida	Monroe	123	3
458807	23214	559,884	488,309	559,884	488,309	NA	NA	NA	NA
458817	23218	1,263,193	1,040,206	1,263,193	1,040,206	NA	NA	NA	NA
458821	23218	59,680	43,936	59,680	43,936	NA	NA	NA	NA
458823	23226	1,674,823,294	1,496,097,895	1,622,210,522	1,451,289,763	Florida	Palm Beach	142	4
458832	23226	1,212,386	947,264	1,212,386	947,264	NA	NA	NA	NA
458836	23245	81,864	51,398	81,864	51,398	North Carolina	Carteret	65	0
458847	23256	35,799,791	32,011,165	35,459,114	31,686,073	Florida	Monroe	73	0
458848	23256	2,039,726	1,752,582	1,982,217	1,698,923	Florida	Broward	146	4
458868	23269	177,283	156,350	177,283	156,350	NA	NA	NA	NA
458876	23269	1,822,513	1,566,022	1,822,513	1,566,022	Florida	Charlotte	40	0
458878	23281	841,974,914	781,541,419	841,974,914	781,541,419	Florida	Monroe	61	0
458897	23286	824	59	824	59	Georgia	Liberty	125	3
458901	23286	561,398,736	521,291,892	554,931,000	515,340,665	South Carolina	Horry	116	3
458947	23330	3,652	1,680	3,652	1,680	New York	Suffolk	118	3
458948	23330	227,351,602	211,925,020	227,351,602	211,925,020	North Carolina	Carteret	110	2
458954	23330	46,932,135	42,228,464	46,932,135	42,228,464	North Carolina	New Hanover	80	1
458967	23338	267,038,489	251,213,642	246,914,185	234,942,930	New York	Suffolk	120	3
458976	23338	159,907,275	147,618,467	147,326,777	138,623,523	Georgia	Chatham	109	2
458980	23338	62,104,576	54,876,685	60,523,275	53,344,626	NA	NA	NA	NA
459016	23385	11,937,079	10,547,416	11,937,079	10,547,416	Louisiana	Iberia	100	2
459018	23385	9,221	3,672	9,221	3,672	Massachusetts	Dukes	100	2
459021	23385	630,177	614,926	630,177	614,926	Florida	Citrus	79	1
459034	23472	795,600,348	729,595,191	795,600,335	729,595,185	South Carolina	Georgetown	104	2
459036	23472	87,241	40,844	87,241	40,844	Florida	Levy	61	0
459040	23472	832,771,614	793,828,782	831,880,476	793,155,447	North Carolina	New Hanover	133	4
459055	23489	1,157,059	1,036,579	1,157,059	1,036,579	NA	NA	NA	NA
459086	23504	43,463,577	40,539,528	43,463,577	40,539,528	South Carolina	Charleston	99	2
459105	23529	2,412,240	1,949,322	2,412,240	1,949,322	NA	NA	NA	NA
459115	23547	182,350	121,752	182,350	121,752	Florida	Martin	128	3
459128	23559	391,360	286,590	391,360	286,590	NA	NA	NA	NA
459155	23588	77,851	46,568	77,851	46,568	Florida	Hernando	58	0
459159	23588	546	546	546	546	NA	NA	NA	NA
459164	23588	2,235,956	1,921,905	2,235,956	1,921,905	NA	NA	NA	NA
459167	23588	90,181,036	87,771,820	90,181,036	87,771,820	Florida	Monroe	81	1
459183	23591	373,771	169,258	373,771	169,258	NA	NA	NA	NA
459198	23605	384,520,686	367,704,988	370,583,542	358,945,502	Louisiana	Plaquemines	136	4
459241	23634	1,084,893	924,609	1,084,893	924,609	NA	NA	NA	NA
459249	23634	310,944,182	296,764,604	308,537,111	294,845,221	South Carolina	Charleston	97	2
459251	23634	60,823,111	55,852,954	60,823,111	55,852,954	South Carolina	Charleston	93	1
459258	23647	562,469	454,388	562,469	454,388	Virginia	Virginia Bea	86	1
459263	23647	2,292,962	1,941,762	2,292,962	1,941,762	NA	NA	NA	NA
459368	23686	606,863,140	566,908,142	606,863,140	566,908,142	North Carolina	Brunswick	120	3

**North Carolina
Residential Flood**

Response to North Carolina General Statutes § 58-36-15 (d2) (1)

EventID	Year	GU_Loss_wDS	GR_Loss_wDS	GU_Loss_xDS	GR_Loss_xDS	LandfallState	LandfallCounty	WindSpeed	SS_Intensity
459370	23686	670,864,534	649,736,183	670,864,534	649,736,183	NA	NA	NA	NA
459372	23686	4,031,787	3,509,475	4,031,787	3,509,475	NA	NA	NA	NA
459413	23719	97,812,834	94,504,686	97,812,834	94,504,686	NA	NA	NA	NA
459417	23739	816,541,107	757,644,690	816,541,107	757,644,690	North Carolina	Carteret	117	3
459431	23742	88,135	70,513	88,135	70,513	NA	NA	NA	NA
459453	23755	4,377,731	3,871,082	4,377,731	3,871,082	Florida	Saint Johns	93	1
459484	23796	1,335,966	1,090,939	1,293,598	1,051,799	North Carolina	Onslow	52	0
459492	23800	857,746	804,182	857,746	804,182	NA	NA	NA	NA
459496	23800	12,994,288	12,563,929	12,994,288	12,563,929	Florida	Monroe	107	2
459508	23810	54,331,721	51,438,201	54,331,721	51,438,201	Louisiana	Jefferson	74	1
459531	23837	1,449,041,042	1,369,710,563	1,449,041,042	1,369,710,563	North Carolina	Brunswick	79	1
459562	23863	3,041,922	2,965,771	3,041,922	2,965,771	Florida	Saint Johns	93	1
459601	23872	63,590,072	59,254,284	63,590,072	59,254,284	North Carolina	Carteret	75	1
459615	23899	8,987,835	7,974,948	8,987,835	7,974,948	Florida	Broward	110	2
459666	23916	282,396,339	262,267,145	282,396,339	262,267,145	South Carolina	Charleston	46	0
459672	23952	176,771	155,782	176,771	155,782	Georgia	Glynn	97	2
459682	23962	385,265	285,311	385,265	285,311	Florida	Saint Johns	104	2
459684	23962	148,461,727	134,837,422	148,461,727	134,837,422	South Carolina	Horry	105	2
459704	23975	153,751,024	140,437,282	153,751,024	140,437,282	South Carolina	Georgetown	97	2
459721	23994	922,771	780,468	922,771	780,468	NA	NA	NA	NA
459730	23994	4,061,134	3,494,662	4,061,134	3,494,662	NA	NA	NA	NA
459768	24061	561,821,460	538,884,475	548,541,192	528,062,809	Florida	Monroe	183	5
459773	24064	510,118	429,038	510,118	429,038	NA	NA	NA	NA
459783	24077	2,868,325	2,595,389	2,868,325	2,595,389	NA	NA	NA	NA
459788	24077	210,178	167,245	210,178	167,245	Louisiana	Iberia	126	3
459790	24077	8,326,971	7,402,328	8,326,971	7,402,328	North Carolina	Hyde	69	0
459804	24092	5,087,172	4,781,860	5,087,172	4,781,860	NA	NA	NA	NA
459806	24092	150,650,250	146,742,392	150,650,250	146,742,392	NA	NA	NA	NA
459813	24095	842,651	730,497	842,651	730,497	NA	NA	NA	NA
459819	24095	27,215,133	24,412,108	27,215,133	24,412,108	NA	NA	NA	NA
459845	24112	413,595,778	388,705,775	379,542,621	366,773,912	New Jersey	Cape May	121	3
459846	24112	5,355,064	4,516,309	4,875,947	4,084,022	Florida	Okaloosa	125	3
459865	24132	90,803,110	83,917,319	90,803,110	83,917,319	North Carolina	Brunswick	92	1
459884	24135	81,832,023	79,285,744	81,832,023	79,285,744	NA	NA	NA	NA
459898	24155	1,240	695	1,240	695	New York	Suffolk	86	1
459937	24163	6,784,320	5,954,972	6,784,320	5,954,972	NA	NA	NA	NA
459938	24163	121,139	103,451	121,139	103,451	Florida	Walton	85	1
459976	24239	108,250,086	96,559,571	108,250,086	96,559,571	North Carolina	Carteret	100	2
459996	24241	128,866	65,128	128,866	65,128	NA	NA	NA	NA
459999	24258	918,348,610	878,019,037	918,348,610	878,019,037	North Carolina	Carteret	128	3
460007	24258	12,123,031	11,125,887	12,123,031	11,125,887	Florida	Broward	29	0
460017	24267	30,507	22,216	30,507	22,216	Florida	Monroe	102	2
460033	24268	176,713,708	171,245,151	176,713,708	171,245,151	NA	NA	NA	NA
460042	24294	2,279	1,079	2,279	1,079	Florida	Sarasota	83	1
460052	24294	92,122,885	84,326,975	90,472,215	82,754,359	North Carolina	Carteret	127	3
460057	24339	2,986,760	2,673,737	2,903,466	2,619,630	Florida	Monroe	127	3
460098	24393	225,417,640	214,850,978	225,417,640	214,850,978	South Carolina	Charleston	103	2
460130	24404	32,066,880	28,717,390	32,066,880	28,717,390	NA	NA	NA	NA
460146	24416	333,957,165	312,357,260	333,957,165	312,357,260	North Carolina	Brunswick	69	0
460157	24417	26,953,802	26,058,389	26,953,802	26,058,389	Florida	Taylor	75	1
460171	24424	114,008	72,690	114,008	72,690	NA	NA	NA	NA
460189	24439	11,461,465	10,775,226	11,461,374	10,775,160	Georgia	Chatham	167	5
460195	24441	512	47	495	43	NA	NA	NA	NA
460218	24456	18,251,953	16,035,645	18,251,953	16,035,645	Florida	Monroe	102	2
460227	24474	49,717,209	47,030,447	49,717,209	47,030,447	NA	NA	NA	NA
460270	24517	1,574,284,237	1,539,395,986	1,574,142,783	1,539,268,660	North Carolina	New Hanover	133	4
460292	24527	17,604,221	14,885,719	17,604,221	14,885,719	Georgia	Liberty	88	1
460320	24532	458,541,624	441,111,672	458,541,624	441,111,672	North Carolina	Carteret	127	3
460364	24558	142,011	123,724	142,011	123,724	Massachusetts	Barnstable	83	1
460379	24587	1,287	653	1,287	653	Georgia	McIntosh	97	2
460382	24587	8,579,496	7,333,416	8,579,496	7,333,416	Louisiana	Plaquemines	95	1
460384	24587	18,338,464	16,203,304	18,338,464	16,203,304	Florida	Volusia	124	3
460392	24605	8,191,085,851	7,507,632,645	7,376,429,325	6,823,837,355	South Carolina	Georgetown	120	3

**North Carolina
Residential Flood**

Response to North Carolina General Statutes § 58-36-15 (d2) (1)

EventID	Year	GU_Loss_wDS	GR_Loss_wDS	GU_Loss_xDS	GR_Loss_xDS	LandfallState	LandfallCounty	WindSpeed	SS_Intensity
460418	24629	591,648	405,444	591,648	405,444	NA	NA	NA	NA
460448	24638	143	71	143	71	NA	NA	NA	NA
460461	24643	12,835	8,385	12,835	8,385	Florida	Franklin	78	1
460502	24695	1,454,864,544	1,414,039,671	1,454,864,544	1,414,039,671	North Carolina	New Hanover	116	3
460533	24710	19,838,348	17,242,732	19,838,348	17,242,732	NA	NA	NA	NA
460539	24710	10,598,833	9,513,066	10,598,833	9,513,066	NA	NA	NA	NA
460564	24737	3,675,464	3,523,062	3,675,464	3,523,062	Alabama	Mobile	69	0
460588	24767	26,525	14,971	26,525	14,971	Florida	Palm Beach	95	1
460608	24771	192,324	123,565	192,324	123,565	NA	NA	NA	NA
460628	24781	1,760,750,333	1,663,438,692	1,687,656,494	1,616,518,431	South Carolina	Charleston	106	2
460629	24781	3,476	2,338	3,476	2,338	Florida	Monroe	64	0
460635	24783	9,522,999	8,706,716	9,522,999	8,706,716	NA	NA	NA	NA
460659	24785	3,976,663	3,254,922	3,976,663	3,254,922	NA	NA	NA	NA
460660	24785	45,318	31,653	45,318	31,653	NA	NA	NA	NA
460708	24855	273,164	223,374	273,164	223,374	NA	NA	NA	NA
460709	24855	177,498,961	172,945,530	177,498,961	172,945,530	Georgia	McIntosh	85	1
460766	24879	55,205,774	50,511,652	55,205,774	50,511,652	North Carolina	Onslow	99	2
460788	24886	194,315	137,304	194,315	137,304	Massachusetts	Dukes	117	3
460797	24891	90,424,095	82,689,713	90,424,095	82,689,713	North Carolina	Onslow	102	2
460813	24895	97,804,004	87,085,705	96,950,509	86,292,021	South Carolina	Charleston	90	1
460862	24915	51,923	48,821	51,923	48,821	NA	NA	NA	NA
460865	24915	7,593,507	6,466,717	7,593,507	6,466,717	NA	NA	NA	NA
460867	24915	1,393,062,105	1,339,680,588	1,384,405,131	1,334,208,713	South Carolina	Beaufort	103	2
460885	24940	34,095,785	31,355,480	34,095,785	31,355,480	NA	NA	NA	NA
460899	24966	4,655,068	4,549,228	4,655,068	4,549,228	Florida	Franklin	70	0
460948	25021	1,254,595	1,044,949	1,254,595	1,044,949	North Carolina	Hyde	88	1
460964	25026	30,455,482	27,904,059	30,455,482	27,904,059	Florida	Sarasota	119	3
460978	25033	576	11	576	11	Florida	Sarasota	136	4
460984	25036	1,540,446	1,183,231	1,540,446	1,183,231	NA	NA	NA	NA
460985	25036	2,802,634	2,240,620	2,802,634	2,240,620	NA	NA	NA	NA
460991	25036	71,055	54,919	71,055	54,919	Florida	Walton	82	1
460992	25036	91,856,754	85,714,680	91,856,754	85,714,680	North Carolina	Onslow	90	1
461046	25070	21		21		Alabama	Mobile	89	1
461051	25070	139,363,919	132,994,829	139,363,919	132,994,829	NA	NA	NA	NA
461102	25104	11,329,317	10,258,974	11,329,317	10,258,974	NA	NA	NA	NA
461127	25105	24,654	8,659	24,654	8,659	NA	NA	NA	NA
461138	25112	239,500	210,983	239,500	210,983	NA	NA	NA	NA
461163	25118	33,882	19,488	33,882	19,488	NA	NA	NA	NA
461199	25145	17,855,454	16,013,718	17,855,454	16,013,718	Florida	Monroe	64	0
461221	25173	115,506	68,103	115,506	68,103	Maryland	Worcester	115	3
461228	25173	1,370,501	1,156,626	1,370,501	1,156,626	Florida	Dixie	58	0
461230	25189	89,051,336	81,747,729	89,051,336	81,747,729	Florida	Monroe	52	0
461237	25191	5,476,237	5,244,317	5,258,399	5,042,580	NA	NA	NA	NA
461259	25199	10,167,325	8,737,656	10,167,325	8,737,656	NA	NA	NA	NA
461297	25217	331,306,721	321,536,060	331,306,721	321,536,060	Florida	Monroe	93	1
461309	25234	1,771,770,764	1,737,179,827	1,771,770,764	1,737,179,827	South Carolina	Charleston	128	3
461314	25234	947,160	809,525	947,160	809,525	New York	Suffolk	86	1
461342	25247	186,386,129	171,026,815	186,386,129	171,026,815	North Carolina	New Hanover	80	1
461343	25247	714,160	544,800	714,160	544,800	NA	NA	NA	NA
461350	25252	848,603,809	792,811,088	842,899,804	787,848,520	NA	NA	NA	NA
461363	25271	611,428	513,148	611,428	513,148	NA	NA	NA	NA
461365	25271	12,530,944	10,666,528	12,154,300	10,309,606	Florida	Miami-Dade	186	5
461367	25273	18,052,867	16,378,231	18,052,867	16,378,231	North Carolina	Carteret	127	3
461399	25293	66,435	42,171	66,435	42,171	Florida	Monroe	140	4
461407	25293	1,765,003,166	1,710,448,721	1,765,003,166	1,710,448,721	North Carolina	Brunswick	132	4
461414	25293	318	167	318	167	Florida	Hillsborough	69	0
461436	25300	955,753	727,283	955,753	727,283	NA	NA	NA	NA
461440	25308	3,351,993,853	3,100,658,143	3,197,648,781	2,963,072,710	South Carolina	Horry	95	1
461458	25327	141,145,573	132,652,116	126,466,665	119,394,632	Florida	Brevard	94	1
461467	25332	537,376	417,184	537,376	417,184	Florida	Monroe	85	1
461473	25337	2,353	1,965	2,353	1,965	Florida	Lee	116	3
461476	25337	21,030,692	18,888,081	21,030,692	18,888,081	Florida	Monroe	105	2
461491	25358	93,740	72,460	93,740	72,460	NA	NA	NA	NA

**North Carolina
Residential Flood**

Response to North Carolina General Statutes § 58-36-15 (d2) (1)

EventID	Year	GU_Loss_wDS	GR_Loss_wDS	GU_Loss_xDS	GR_Loss_xDS	LandfallState	LandfallCounty	WindSpeed	SS_Intensity
461520	25401	492	355	492	355	NA	NA	NA	NA
461547	25403	30,721	17,979	30,721	17,979	New York	Suffolk	57	0
461555	25403	126,827,680	117,958,896	120,811,689	112,119,116	Virginia	Virginia Bea	132	4
461563	25405	2,120	1,396	2,120	1,396	Florida	Escambia	81	1
461572	25418	221,078,344	203,135,835	221,078,344	203,135,835	North Carolina	Carteret	98	2
461573	25418	28,163	11,693	28,163	11,693	Florida	Saint Lucie	81	1
461599	25424	72,608	47,813	72,608	47,813	Florida	Taylor	114	3
461622	25450	7,546,653	6,415,828	7,546,653	6,415,828	New York	Suffolk	75	1
461633	25460	109,290	68,598	109,290	68,598	NA	NA	NA	NA
461634	25460	9,826,128	8,430,767	9,826,128	8,430,767	New York	Suffolk	91	1
461636	25460	7,513	2,904	7,513	2,904	NA	NA	NA	NA
461637	25460	3,568,807	3,254,550	3,568,807	3,254,550	Georgia	Glynn	82	1
461693	25562	3,568	2,144	3,544	2,126	Georgia	Glynn	100	2
461704	25576	14,185,403	12,624,844	14,185,403	12,624,844	Louisiana	Lafourche	115	3
461727	25579	11,358,977	10,315,676	11,358,977	10,315,676	Florida	Monroe	80	1
461753	25604	13,261,827	11,931,082	13,261,827	11,931,082	NA	NA	NA	NA
461766	25607	2,278,936	1,963,628	2,278,936	1,963,628	North Carolina	Onslow	99	2
461770	25607	5,249,921	4,723,938	5,249,921	4,723,938	NA	NA	NA	NA
461790	25638	1,362,710	1,140,210	1,362,710	1,140,210	Florida	Saint Johns	69	0
461803	25645	1,190	568	1,190	568	NA	NA	NA	NA
461834	25665	701,109,301	678,565,475	701,109,301	678,565,475	Florida	Monroe	58	0
461893	25712	375,932	245,452	375,932	245,452	Florida	Monroe	57	0
461913	25721	32,467,366	30,857,446	32,467,366	30,857,446	NA	NA	NA	NA
461923	25721	59,424,983	52,745,383	59,424,983	52,745,383	NA	NA	NA	NA
461926	25723	6,387,041	5,857,853	6,387,041	5,857,853	Florida	Hernando	63	0
461936	25723	24,234,165	21,218,982	24,234,165	21,218,982	South Carolina	Beaufort	107	2
461954	25743	2,050,385	1,846,733	2,050,385	1,846,733	Florida	Dixie	135	4
461976	25756	198,281,220	189,300,200	198,281,220	189,300,200	NA	NA	NA	NA
461997	25763	73,734,805	69,793,995	73,734,805	69,793,995	North Carolina	Carteret	128	3
462001	25763	552,120,067	535,651,619	552,120,067	535,651,619	NA	NA	NA	NA
462006	25770	96,565,378	87,537,578	96,565,378	87,537,578	North Carolina	Carteret	95	1
462020	25781	11,154,124	9,821,192	11,154,124	9,821,192	Florida	Monroe	86	1
462039	25787	87,640,437	80,097,901	85,010,637	77,524,651	North Carolina	Dare	123	3
462067	25789	2,333	85	2,333	85	Florida	Wakulla	127	3
462093	25796	27,854	13,385	27,854	13,385	Florida	Collier	134	4
462123	25870	1,154,019,818	1,082,637,488	1,062,913,729	1,025,617,847	Florida	Bay	93	1
462130	25870	25,970,336	24,171,619	24,344,983	22,651,521	Florida	Palm Beach	128	3
462164	25917	57,432	30,590	57,432	30,590	South Carolina	Charleston	72	0
462186	25927	7,403	4,670	7,403	4,670	NA	NA	NA	NA
462215	25941	146,218,680	137,631,038	143,803,770	135,511,460	NA	NA	NA	NA
462226	25960	188,420,486	180,383,821	177,304,803	173,759,651	NA	NA	NA	NA
462252	25962	249,156,695	240,137,581	241,170,814	234,981,144	NA	NA	NA	NA
462253	25962	1,099,981,600	995,128,685	1,053,874,054	953,371,336	North Carolina	Onslow	113	3
462274	25986	75,720	50,344	75,720	50,344	Rhode Island	Washington	56	0
462282	26002	2,398,355	1,965,949	2,398,355	1,965,949	NA	NA	NA	NA
462291	26002	26,585,626	23,474,911	26,585,626	23,474,911	North Carolina	Carteret	79	1
462304	26021	525,606,275	506,190,789	525,606,275	506,190,789	Florida	Palm Beach	75	1
462336	26088	222,699,947	207,360,160	222,699,947	207,360,160	North Carolina	New Hanover	105	2
462373	26112	11,596	6,710	11,596	6,710	NA	NA	NA	NA
462380	26112	519,708	434,432	519,708	434,432	Florida	Monroe	153	4
462411	26154	76,999	55,851	76,999	55,851	NA	NA	NA	NA
462440	26178	9,186,365	7,981,377	9,186,365	7,981,377	NA	NA	NA	NA
462454	26178	18,154,831	16,238,302	18,154,831	16,238,302	Florida	Brevard	91	1
462466	26191	38,491	37,752	38,491	37,752	NA	NA	NA	NA
462499	26207	204,419	132,317	204,419	132,317	NA	NA	NA	NA
462501	26207	1,324,166,740	1,235,843,847	1,305,675,845	1,221,042,605	Alabama	Baldwin	81	1
462532	26225	286,776	252,427	286,776	252,427	Florida	Saint Lucie	81	1
462557	26226	265,861,611	252,934,791	265,861,611	252,934,791	North Carolina	Dare	98	2
462605	26259	6,072	2,020	6,072	2,020	Florida	Broward	133	4
462622	26266	1,532,467	1,255,184	1,532,467	1,255,184	Florida	Sarasota	81	1
462624	26271	146,730	139,859	146,730	139,859	NA	NA	NA	NA
462632	26271	63,557,733	58,615,175	63,557,733	58,615,175	North Carolina	Pender	111	3
462633	26271	45,811,818	41,253,379	45,811,818	41,253,379	North Carolina	Dare	106	2

**North Carolina
Residential Flood**

Response to North Carolina General Statutes § 58-36-15 (d2) (1)

EventID	Year	GU_Loss_wDS	GR_Loss_wDS	GU_Loss_xDS	GR_Loss_xDS	LandfallState	LandfallCounty	WindSpeed	SS_Intensity
462636	26271	4,911,627	4,268,644	4,911,627	4,268,644	NA	NA	NA	NA
462639	26271	247,548	182,027	247,548	182,027	Florida	Taylor	70	0
462642	26278	7,034,499	6,805,154	7,034,499	6,805,154	NA	NA	NA	NA
462681	26291	679,125,536	657,759,327	679,125,536	657,759,327	NA	NA	NA	NA
462708	26309	1,074,361,417	1,024,202,489	1,074,361,417	1,024,202,489	South Carolina	Charleston	105	2
462727	26321	744,903	668,102	744,903	668,102	Florida	Monroe	29	0
462732	26321	38,926,687	35,383,114	38,926,687	35,383,114	North Carolina	Carteret	98	2
462738	26327	131,927,846	125,415,711	131,927,846	125,415,711	NA	NA	NA	NA
462741	26327	198,888,060	184,521,574	198,888,060	184,521,574	North Carolina	Onslow	104	2
462745	26328	59,959,405	58,150,349	59,959,405	58,150,349	Louisiana	Plaquemines	132	4
462754	26345	3,083	548	3,083	548	Florida	Monroe	98	2
462757	26345	62,725,628	61,022,440	62,725,628	61,022,440	NA	NA	NA	NA
462767	26383	42,381,941	39,815,175	36,964,181	35,879,373	Florida	Franklin	80	1
462769	26383	76,335,728	69,736,060	71,309,830	64,954,828	NA	NA	NA	NA
462783	26397	4,145,290	3,752,957	4,123,300	3,731,467	NA	NA	NA	NA
462784	26397	96,391,893	93,833,582	96,391,893	93,833,582	Florida	Escambia	109	2
462825	26468	78,404,059	70,798,728	78,404,059	70,798,728	South Carolina	Charleston	92	1
462829	26468	805,994	720,552	805,994	720,552	NA	NA	NA	NA
462855	26497	217,225	189,493	217,225	189,493	Florida	Volusia	95	1
462868	26497	571,111,750	548,915,933	571,111,750	548,915,933	North Carolina	Dare	100	2
462878	26498	270,455,196	256,646,731	270,455,196	256,646,731	Georgia	Glynn	104	2
462890	26512	2,794,782	2,607,727	2,794,782	2,607,727	NA	NA	NA	NA
462909	26514	136,575	93,150	136,575	93,150	NA	NA	NA	NA
462918	26521	81,295,339	74,496,276	81,295,339	74,496,276	South Carolina	Horry	33	0
462927	26541	12,358,264	11,228,077	12,358,264	11,228,077	North Carolina	Pender	125	3
462964	26548	9,985,368	9,053,608	9,985,368	9,053,608	Florida	Monroe	76	1
462983	26567	655,281,439	622,219,463	655,281,439	622,219,463	Florida	Miami-Dade	29	0
463000	26573	4,984,406	4,576,117	4,984,406	4,576,117	NA	NA	NA	NA
463006	26578	164,541,512	155,331,091	164,541,512	155,331,091	North Carolina	Carteret	92	1
463029	26589	299	18	291	17	Florida	Monroe	57	0
463075	26605	51,344,861	49,200,996	50,445,418	48,422,737	South Carolina	Charleston	91	1
463081	26605	91,479,950	82,847,458	89,130,933	80,667,134	NA	NA	NA	NA
463082	26605	22,961,674	20,862,722	22,445,599	20,369,132	Florida	Miami-Dade	102	2
463106	26647	17,162,673	14,684,016	17,162,673	14,684,016	Massachusetts	Nantucket	91	1
463107	26647	4,128,083,253	3,856,185,607	3,963,196,581	3,706,271,428	North Carolina	Pender	109	2
463109	26647	283,180,078	270,204,879	274,206,555	262,499,203	North Carolina	Brunswick	79	1
463127	26691	130,528,588	125,512,672	130,528,588	125,512,672	NA	NA	NA	NA
463131	26691	1,686,143	1,476,801	1,686,143	1,476,801	Florida	Franklin	80	1
463174	26703	2,771,907	2,564,250	2,771,907	2,564,250	NA	NA	NA	NA
463181	26712	137,762,537	132,950,205	137,762,537	132,950,205	Florida	Broward	85	1
463182	26712	3,243,810	2,946,817	3,243,810	2,946,817	South Carolina	Beaufort	116	3
463194	26715	1,317,901	1,132,913	1,317,901	1,132,913	NA	NA	NA	NA
463232	26727	10,475,398	9,294,020	10,475,398	9,294,020	NA	NA	NA	NA
463237	26727	44,229,929	43,320,773	44,229,929	43,320,773	Florida	Monroe	176	5
463245	26728	3,352,473	2,917,570	3,352,473	2,917,570	Florida	Monroe	51	0
463264	26741	363,696	316,663	363,696	316,663	Florida	Walton	92	1
463288	26782	345,761	253,264	345,761	253,264	South Carolina	Charleston	93	1
463297	26789	613,436	404,905	613,436	404,905	North Carolina	Carteret	84	1
463301	26789	5,573,337	4,828,459	5,573,337	4,828,459	Florida	Bay	98	2
463307	26789	4,501	1,513	4,501	1,513	NA	NA	NA	NA
463324	26795	42,505,935	39,098,123	42,505,935	39,098,123	North Carolina	Carteret	105	2
463325	26795	100,616,882	93,078,584	100,616,882	93,078,584	NA	NA	NA	NA
463329	26798	24,475,877	21,951,773	24,475,877	21,951,773	Florida	Citrus	67	0
463340	26823	13,819,899	12,615,632	13,819,899	12,615,632	Florida	Miami-Dade	29	0
463354	26829	20,396	17,893	20,396	17,893	NA	NA	NA	NA
463356	26829	4,244,335	3,813,778	4,244,335	3,813,778	NA	NA	NA	NA
463363	26829	4,857	889	4,857	889	NA	NA	NA	NA
463518	26905	1,789,966,251	1,665,685,756	1,645,082,553	1,576,427,707	Florida	Palm Beach	112	3
463549	26919	96,752,452	93,199,420	96,752,452	93,199,420	South Carolina	Beaufort	113	3
463552	26919	110,308,990	98,162,547	110,308,990	98,162,547	North Carolina	Carteret	98	2
463578	26948	100,316,058	93,251,256	100,316,058	93,251,256	NA	NA	NA	NA
463591	26957	233,974	155,472	233,974	155,472	Louisiana	Terrebonne	111	3
463597	26972	27,991	23,387	27,991	23,387	Florida	Saint Johns	115	3

**North Carolina
Residential Flood**

Response to North Carolina General Statutes § 58-36-15 (d2) (1)

EventID	Year	GU_Loss_wDS	GR_Loss_wDS	GU_Loss_xDS	GR_Loss_xDS	LandfallState	LandfallCounty	WindSpeed	SS_Intensity
463599	26972	6,856,240	5,641,016	6,856,240	5,641,016	NA	NA	NA	NA
463609	26972	224,794	160,804	224,794	160,804	NA	NA	NA	NA
463616	26983	425,150	271,295	425,150	271,295	NA	NA	NA	NA
463617	26983	199,163	122,292	199,163	122,292	NA	NA	NA	NA
463624	26983	751,467	722,119	751,467	722,119	NA	NA	NA	NA
463628	26984	26,125,084	23,040,906	26,125,084	23,040,906	North Carolina	Carteret	109	2
463679	27001	87,315	60,315	87,315	60,315	Florida	Lee	64	0
463759	27057	619,604	610,981	619,604	610,981	NA	NA	NA	NA
463767	27057	251,549	201,038	251,549	201,038	NA	NA	NA	NA
463812	27069	250,162	230,102	250,162	230,102	NA	NA	NA	NA
463814	27069	1,191,488	1,132,227	1,191,488	1,132,227	NA	NA	NA	NA
463834	27099	74,093,011	69,179,711	74,093,011	69,179,711	South Carolina	Charleston	92	1
463852	27108	871,133,373	834,908,688	862,494,814	829,356,924	South Carolina	Horry	75	1
463881	27116	39,391,445	35,545,444	39,391,445	35,545,444	NA	NA	NA	NA
463883	27116	189,277,388	170,946,181	189,277,388	170,946,181	North Carolina	Dare	118	3
463897	27118	27,999	13,598	27,999	13,598	New York	Suffolk	69	0
463933	27129	55,620,787	50,975,546	54,528,221	49,940,403	New Jersey	Cape May	97	2
463934	27129	423,632	365,208	415,884	357,678	Rhode Island	Newport	74	1
463954	27143	66,270	40,741	66,270	40,741	Florida	Brevard	46	0
463958	27143	7,764,162	7,389,026	7,764,162	7,389,026	NA	NA	NA	NA
463976	27144	801,363	700,276	801,363	700,276	Florida	Charlotte	101	2
463998	27163	10,728,882	10,273,187	10,728,882	10,273,187	South Carolina	Charleston	99	2
464014	27184	782,871,346	751,861,291	767,185,329	743,023,569	Florida	Citrus	123	3
464023	27184	332,947,612	316,564,465	329,625,312	313,657,954	South Carolina	Beaufort	112	3
464047	27206	481,594,664	469,018,464	481,594,664	469,018,464	Florida	Monroe	129	3
464110	27233	173,395	131,481	173,395	131,481	NA	NA	NA	NA
464111	27233	21,332	11,295	21,332	11,295	NA	NA	NA	NA
464115	27233	1,581,969	1,499,076	1,581,969	1,499,076	NA	NA	NA	NA
464164	27284	310,809,517	297,060,872	310,809,517	297,060,872	South Carolina	Charleston	103	2
464176	27316	7,014,023	6,647,418	7,014,023	6,647,418	Florida	Palm Beach	79	1
464177	27316	994,683	791,263	994,683	791,263	NA	NA	NA	NA
464178	27316	59,129,555	55,281,905	59,129,555	55,281,905	Florida	Okaloosa	117	3
464185	27321	26,390,353	22,660,723	26,390,353	22,660,723	NA	NA	NA	NA
464217	27330	841,025	638,047	841,025	638,047	Florida	Monroe	105	2
464225	27343	122,065,235	114,489,134	122,065,235	114,489,134	South Carolina	Georgetown	99	2
464232	27356	109,763,043	101,291,682	109,763,043	101,291,682	NA	NA	NA	NA
464255	27367	1,037,688	841,828	1,037,688	841,828	Florida	Monroe	46	0
464257	27368	3,414,573	2,934,947	3,414,573	2,934,947	Massachusetts	Dukes	104	2
464265	27368	20,726	8,784	20,726	8,784	Florida	Brevard	74	1
464273	27377	277,329,764	253,211,550	277,329,764	253,211,550	NA	NA	NA	NA
464290	27404	5,886,461	4,759,668	5,886,461	4,759,668	NA	NA	NA	NA
464296	27404	474,380,159	443,875,718	474,380,159	443,875,718	South Carolina	Georgetown	107	2
464354	27436	241,556,284	220,257,955	231,991,234	211,467,369	South Carolina	Georgetown	70	0
464372	27441	179,200,587	168,011,063	179,200,587	168,011,063	North Carolina	Carteret	106	2
464377	27462	5,363,952	4,708,684	5,363,952	4,708,684	NA	NA	NA	NA
464423	27467	284		264		New Jersey	Cape May	93	1
464438	27509	110,046	108,035	110,046	108,035	Georgia	McIntosh	125	3
464449	27514	306,028,624	281,839,526	306,028,624	281,839,526	North Carolina	New Hanover	93	1
464478	27522	102,991	76,557	102,991	76,557	NA	NA	NA	NA
464488	27524	294,550,991	276,739,025	270,773,211	262,065,317	Louisiana	Plaquemines	126	3
464526	27539	885,216,431	858,141,441	885,216,431	858,141,441	South Carolina	Charleston	115	3
464546	27546	15,247	5,221	15,247	5,221	New York	Suffolk	84	1
464571	27566	16,397	8,079	16,397	8,079	Florida	Pinellas	63	0
464573	27566	14,810,890	13,988,928	14,810,890	13,988,928	NA	NA	NA	NA
464575	27566	694,281	532,733	694,281	532,733	North Carolina	Dare	67	0
464593	27570	53,991,083	49,654,508	53,991,083	49,654,508	NA	NA	NA	NA
464606	27571	47,171	28,185	47,171	28,185	NA	NA	NA	NA
464648	27605	431	307	431	307	NA	NA	NA	NA
464658	27609	3,285,779	2,647,364	3,285,779	2,647,364	Florida	Monroe	74	1
464660	27609	197,124	172,190	197,124	172,190	NA	NA	NA	NA
464665	27611	66,132,319	61,139,908	66,132,319	61,139,908	NA	NA	NA	NA
464695	27641	10,382,142	9,282,326	10,382,142	9,282,326	North Carolina	Carteret	74	1
464697	27641	339,610,349	320,351,956	339,610,349	320,351,956	North Carolina	Onslow	133	4

**North Carolina
Residential Flood**

Response to North Carolina General Statutes § 58-36-15 (d2) (1)

EventID	Year	GU_Loss_wDS	GR_Loss_wDS	GU_Loss_xDS	GR_Loss_xDS	LandfallState	LandfallCounty	WindSpeed	SS_Intensity
464711	27684	1,276,732	1,032,633	1,276,732	1,032,633	Florida	Volusia	131	4
464726	27698	3,544,589,328	3,285,128,231	3,397,995,549	3,151,564,983	North Carolina	New Hanover	85	1
464741	27721	334,060,689	315,919,710	334,060,689	315,919,710	North Carolina	Brunswick	106	2
464753	27736	141,624,387	131,433,072	141,624,387	131,433,072	North Carolina	Carteret	125	3
464783	27750	156,801,103	151,645,437	154,239,048	150,029,986	Louisiana	Plaquemines	81	1
464789	27756	392,784,560	378,482,963	392,784,560	378,482,963	NA	NA	NA	NA
464793	27756	1,399,469	1,010,714	1,399,469	1,010,714	NA	NA	NA	NA
464822	27784	25,389	11,033	25,389	11,033	Florida	Monroe	120	3
464841	27787	147,828	131,076	147,828	131,076	Florida	Hernando	92	1
464852	27820	3,619,487,639	3,382,456,682	3,310,397,522	3,204,240,458	South Carolina	Charleston	125	3
464855	27820	1,293,673	1,111,993	1,293,673	1,111,993	NA	NA	NA	NA
464894	27873	1,045,639,692	999,537,369	995,693,487	970,030,564	South Carolina	Horry	128	3
464895	27873	132,242,469	125,369,413	127,703,907	121,380,796	Florida	Sarasota	74	1
464902	27873	1,033,613,845	1,006,534,971	1,033,613,845	1,006,534,971	North Carolina	Brunswick	110	2
464903	27873	146,631,440	135,742,977	140,070,052	129,916,374	NA	NA	NA	NA
464913	27889	389,305,822	367,378,637	389,305,822	367,378,637	NA	NA	NA	NA
464923	27889	71,281,552	66,159,732	71,281,552	66,159,732	Florida	Monroe	143	4
464938	27911	33,939,412	30,276,485	33,939,412	30,276,485	NA	NA	NA	NA
464964	27943	22,867,959	20,586,293	22,867,959	20,586,293	NA	NA	NA	NA
464968	27954	69,657	61,324	69,657	61,324	Florida	Levy	114	3
464971	27954	18,295,902	15,761,434	18,295,902	15,761,434	North Carolina	Hyde	90	1
464998	27959	94,217,579	92,259,008	94,217,579	92,259,008	NA	NA	NA	NA
465017	27978	3,654	1,500	3,654	1,500	NA	NA	NA	NA
465025	27987	68,089,295	60,469,984	68,089,295	60,469,984	Florida	Miami-Dade	34	0
465033	27987	54,941,250	52,487,801	54,941,250	52,487,801	NA	NA	NA	NA
465056	28050	34,927,699	31,883,148	34,927,699	31,883,148	North Carolina	Dare	121	3
465059	28050	456,189,258	426,646,077	423,894,629	401,273,620	North Carolina	Dare	102	2
465108	28072	96,794,408	90,078,278	96,794,408	90,078,278	NA	NA	NA	NA
465135	28106	45,288	33,328	45,288	33,328	Florida	Martin	74	1
465142	28122	14,030,562	13,707,331	14,030,562	13,707,331	NA	NA	NA	NA
465201	28165	294,722,310	276,637,885	294,722,310	276,637,885	North Carolina	Carteret	102	2
465211	28168	166,320,073	157,067,033	163,078,623	153,931,740	South Carolina	Charleston	115	3
465212	28168	5,042,587	4,312,826	5,042,587	4,312,826	North Carolina	Hyde	99	2
465217	28168	141,439,903	135,836,874	135,944,698	132,288,166	NA	NA	NA	NA
465222	28171	190,144,917	174,252,480	190,144,917	174,252,480	North Carolina	Carteret	96	2
465224	28171	5,703,772	4,952,547	5,703,772	4,952,547	Florida	Palm Beach	82	1
465233	28171	9,435,477	8,928,315	9,435,477	8,928,315	Louisiana	Jefferson	110	2
465234	28171	320,976	282,210	320,976	282,210	Florida	Monroe	63	0
465235	28171	2,661,027	2,341,214	2,661,027	2,341,214	North Carolina	New Hanover	97	2
465248	28179	320,212,681	300,195,263	320,212,681	300,195,263	North Carolina	Carteret	79	1
465268	28183	23,636	7,992	23,636	7,992	Florida	Pinellas	46	0
465283	28190	21,342	9,275	21,342	9,275	NA	NA	NA	NA
465284	28190	361,245	291,130	361,245	291,130	Florida	Broward	86	1
465288	28190	5,450,242	4,487,346	5,450,242	4,487,346	North Carolina	Onslow	92	1
465314	28209	16,064,168	14,234,396	16,064,168	14,234,396	Florida	Citrus	58	0
465336	28221	224,436,266	203,923,245	224,436,266	203,923,245	NA	NA	NA	NA
465347	28233	91,565,380	84,981,761	91,565,380	84,981,761	New York	Suffolk	69	0
465368	28251	63,859	37,866	63,859	37,866	Florida	Sarasota	95	1
465402	28291	156,671,322	145,611,235	156,671,322	145,611,235	North Carolina	Dare	126	3
465407	28291	252	149	252	149	Louisiana	Cameron	81	1
465449	28300	36,861,771	33,496,832	36,861,771	33,496,832	Louisiana	Plaquemines	117	3
465495	28331	1,113,338	874,761	1,113,338	874,761	NA	NA	NA	NA
465507	28331	79,968,106	73,192,097	79,968,106	73,192,097	NA	NA	NA	NA
465509	28331	18,420,300	17,020,131	18,081,574	16,685,700	Florida	Monroe	69	0
465510	28331	163,393,388	155,681,136	163,382,098	155,670,834	South Carolina	Charleston	126	3
465537	28361	4,996,951	4,667,489	4,869,300	4,545,641	Florida	Saint Lucie	141	4
465538	28361	503,310	388,898	490,232	377,077	NA	NA	NA	NA
465544	28361	638	465	626	453	Florida	Saint Johns	92	1
465554	28362	220,670	175,061	220,670	175,061	NA	NA	NA	NA
465577	28370	4,965,009	4,160,267	4,965,009	4,160,267	NA	NA	NA	NA
465579	28370	45,756,596	42,720,914	45,756,596	42,720,914	South Carolina	Georgetown	52	0
465591	28370	5,207,884	4,582,087	5,207,884	4,582,087	NA	NA	NA	NA
465603	28378	3,092,042	2,654,973	3,092,042	2,654,973	Georgia	Camden	75	1

North Carolina
Residential Flood

Response to North Carolina General Statutes § 58-36-15 (d2) (1)

EventID	Year	GU_Loss_wDS	GR_Loss_wDS	GU_Loss_xDS	GR_Loss_xDS	LandfallState	LandfallCounty	WindSpeed	SS_Intensity
465610	28378	580,571,346	565,380,274	580,568,321	565,377,272	Florida	Monroe	133	4
465626	28422	1,445	71	1,445	71	NA	NA	NA	NA
465651	28436	66,967,974	63,036,870	66,967,974	63,036,870	North Carolina	Carteret	119	3
465655	28436	45,250,431	40,829,638	45,250,431	40,829,638	North Carolina	Carteret	105	2
465719	28499	609,503,426	584,292,445	609,503,426	584,292,445	North Carolina	Brunswick	95	1
465752	28508	4,824	1,086	4,824	1,086	NA	NA	NA	NA
465753	28508	573,785,557	547,124,777	552,672,694	528,878,550	North Carolina	Dare	130	4
465784	28548	631,328,807	586,758,863	631,328,807	586,758,863	North Carolina	Brunswick	62	0
465800	28555	338,730,312	327,765,464	338,730,312	327,765,464	North Carolina	Dare	135	4
465819	28565	5,986	1,699	5,986	1,699	Louisiana	Plaquemines	46	0
465845	28581	237,179,792	226,120,298	232,862,656	222,307,180	North Carolina	Carteret	140	4
465855	28606	187,957,135	180,306,822	187,957,135	180,306,822	NA	NA	NA	NA
465900	28618	33,452,007	31,947,609	33,452,007	31,947,609	NA	NA	NA	NA
465929	28624	29,362,411	26,927,096	29,362,411	26,927,096	Florida	Monroe	103	2
465937	28640	23,390,596	21,175,963	23,390,596	21,175,963	North Carolina	Dare	103	2
465939	28640	523,060	349,674	523,060	349,674	NA	NA	NA	NA
465950	28651	842,257	744,231	842,257	744,231	Florida	Volusia	78	1
465973	28663	65,741,012	60,668,964	65,741,012	60,668,964	North Carolina	Carteret	104	2
465983	28664	85,875,410	80,299,518	85,875,410	80,299,518	North Carolina	Carteret	133	4
466006	28672	18,106,845	16,089,981	18,106,845	16,089,981	Florida	Wakulla	117	3
466010	28682	451,678	394,150	451,678	394,150	NA	NA	NA	NA
466100	28706	217,836,709	210,407,026	217,836,709	210,407,026	Louisiana	Plaquemines	92	1
466103	28706	1,206,817,751	1,139,434,629	1,206,817,751	1,139,434,629	North Carolina	Hyde	135	4
466111	28706	514,351,482	499,944,248	514,351,482	499,944,248	Louisiana	Cameron	126	3
466131	28725	215,485	200,711	215,485	200,711	Florida	Volusia	121	3
466159	28728	6,278,050	5,816,975	6,278,050	5,816,975	Maine	Knox	85	1
466163	28728	27	27	27	27	Louisiana	Terrebonne	107	2
466178	28739	343,282,479	333,555,364	343,282,479	333,555,364	Louisiana	Jefferson	58	0
466213	28744	31,887,166	27,267,666	31,887,166	27,267,666	North Carolina	Carteret	40	0
466245	28765	2,057,551	1,872,811	2,057,551	1,872,811	NA	NA	NA	NA
466251	28765	224,788,063	212,790,444	224,788,063	212,790,444	North Carolina	Hyde	130	4
466253	28765	8,013,812	7,201,222	8,013,812	7,201,222	NA	NA	NA	NA
466288	28783	15,373,606	14,181,811	15,373,606	14,181,811	Georgia	Chatham	93	1
466363	28804	5,227,528,555	4,760,559,471	4,666,442,155	4,282,296,533	NA	NA	NA	NA
466389	28813	810,212	698,937	810,212	698,937	Florida	Wakulla	82	1
466396	28821	23,460,247	21,733,322	23,460,247	21,733,322	Florida	Duval	64	0
466428	28837	910,104,431	842,769,678	899,964,189	833,623,242	Louisiana	Plaquemines	94	1
466430	28837	1,117	75	1,099	72	New York	Suffolk	80	1
466436	28854	208,907,092	194,888,136	208,907,092	194,888,136	North Carolina	Onslow	93	1
466441	28854	87,255,701	84,934,755	87,255,701	84,934,755	Florida	Duval	75	1
466461	28855	10,245	3,033	10,245	3,033	NA	NA	NA	NA
466470	28866	3,951,159	3,461,147	3,951,159	3,461,147	Florida	Franklin	106	2
466502	28867	173,170,067	164,858,264	173,170,067	164,858,264	North Carolina	Brunswick	126	3
466507	28867	739,419	547,153	739,419	547,153	NA	NA	NA	NA
466518	28870	463,694,101	449,318,979	463,694,101	449,318,979	South Carolina	Beaufort	106	2
466556	28903	206,450,974	198,116,279	206,450,899	198,116,244	South Carolina	Beaufort	92	1
466562	28903	1,559,629	1,482,934	1,559,629	1,482,934	Florida	Saint Johns	105	2
466564	28903	259,623	204,632	259,623	204,632	Florida	Monroe	72	0
466594	28931	7,540	4,001	7,540	4,001	Florida	Hillsborough	86	1
466602	28934	220,147,149	204,435,246	220,147,149	204,435,246	South Carolina	Horry	85	1
466604	28934	6,322,270	5,841,232	6,322,270	5,841,232	Florida	Okaloosa	89	1
466627	28944	1,594,599	1,337,345	1,594,599	1,337,345	NA	NA	NA	NA
466632	28944	189,515,763	182,491,147	189,515,763	182,491,147	NA	NA	NA	NA
466643	28950	1,174,115	852,200	1,174,115	852,200	Florida	Saint Johns	98	2
466647	28950	4,336,500	3,884,830	4,336,500	3,884,830	NA	NA	NA	NA
466658	28977	38,007	23,639	38,007	23,639	Florida	Monroe	101	2
466663	28980	7,953,291	6,500,861	7,953,291	6,500,861	Rhode Island	Washington	98	2
466672	28984	169,307,679	158,741,454	169,307,679	158,741,454	Virginia	Accomack	113	3
466679	28984	2,170,594	1,833,695	2,170,594	1,833,695	Louisiana	Vermilion	79	1
466687	28986	1,140	723	1,140	723	Florida	Levy	78	1
466701	28997	4,781,073	4,241,147	4,781,073	4,241,147	Massachusetts	Barnstable	86	1
466708	28997	36,647,381	33,299,345	36,647,381	33,299,345	South Carolina	Charleston	70	0
466720	28999	738,374,259	717,239,367	738,374,259	717,239,367	Florida	Brevard	99	2

**North Carolina
Residential Flood**

Response to North Carolina General Statutes § 58-36-15 (d2) (1)

EventID	Year	GU_Loss_wDS	GR_Loss_wDS	GU_Loss_xDS	GR_Loss_xDS	LandfallState	LandfallCounty	WindSpeed	SS_Intensity
466733	29001	119,859,394	113,793,882	119,859,394	113,793,882	New Jersey	Ocean	92	1
466770	29017	247,893,273	236,521,504	247,893,273	236,521,504	South Carolina	Charleston	110	2
466780	29017	144,824,159	139,638,259	144,824,159	139,638,259	South Carolina	Beaufort	104	2
466799	29043	809,315	699,067	796,433	686,667	Georgia	Camden	96	2
466806	29043	2,404,869	2,008,238	2,365,465	1,971,364	NA	NA	NA	NA
466811	29043	50,502	44,613	50,502	44,613	NA	NA	NA	NA
466847	29056	6,784,299	6,312,431	6,784,299	6,312,431	NA	NA	NA	NA
466879	29104	144,064,114	131,144,211	144,064,114	131,144,211	South Carolina	Charleston	101	2
466884	29104	422,904,629	408,719,600	422,904,629	408,719,600	Florida	Monroe	68	0
466928	29114	136	136	136	136	NA	NA	NA	NA
466953	29117	146,652,975	139,893,001	138,802,364	134,701,693	South Carolina	Beaufort	102	2
466979	29168	82,600,767	75,668,180	82,600,767	75,668,180	North Carolina	Carteret	128	3
466982	29168	216,070,016	203,459,912	216,070,016	203,459,912	South Carolina	Georgetown	79	1
466991	29188	5,386,981	4,945,788	5,386,981	4,945,788	Virginia	Virginia Bea	91	1
467025	29208	69,051,359	61,774,771	69,051,359	61,774,771	NA	NA	NA	NA
467032	29208	273,914	219,443	273,914	219,443	Florida	Monroe	128	3
467038	29215	13,724,711	12,194,371	13,724,711	12,194,371	North Carolina	Carteret	94	1
467101	29255	1,237,109,311	1,180,562,577	1,202,608,095	1,153,496,826	North Carolina	Onslow	133	4
467121	29258	10,789	8,152	10,789	8,152	Louisiana	Plaquemines	63	0
467129	29272	174,177	160,412	174,177	160,412	Maine	Lincoln	87	1
467154	29301	18,607,142	16,171,012	17,695,125	15,315,871	Virginia	Northampton	96	2
467219	29368	52,947,142	48,593,566	52,947,142	48,593,566	North Carolina	Dare	110	2
467223	29368	5,168,298	4,368,254	5,168,298	4,368,254	NA	NA	NA	NA
467239	29384	1,084,905,240	1,050,916,291	1,063,345,448	1,038,696,775	Florida	Monroe	104	2
467340	29472	1,665,751	1,350,915	1,665,751	1,350,915	New York	Suffolk	97	2
467347	29482	2,612,536,337	2,405,490,655	2,410,732,643	2,227,022,160	South Carolina	Beaufort	84	1
467351	29482	49,910,446	46,301,268	49,910,446	46,301,268	NA	NA	NA	NA
467352	29482	41,599,058	37,551,976	41,432,080	37,387,335	North Carolina	Carteret	81	1
467379	29486	360,400,893	339,461,729	360,400,893	339,461,729	North Carolina	Carteret	111	3
467381	29486	30,938,538	29,563,924	30,938,538	29,563,924	NA	NA	NA	NA
467393	29490	106,486,057	103,118,241	106,486,057	103,118,241	Florida	Broward	138	4
467396	29490	102,612	71,699	100,789	70,099	New York	Suffolk	123	3
467415	29499	45,966,051	43,342,618	45,966,051	43,342,618	NA	NA	NA	NA
467423	29523	123,078	101,130	123,078	101,130	NA	NA	NA	NA
467433	29523	39,277,098	35,237,994	39,277,098	35,237,994	Florida	Guif	93	1
467437	29525	1,125,005	1,013,971	1,125,005	1,013,971	Georgia	Chatham	57	0
467477	29590	1,087,881,725	1,006,044,338	1,051,680,353	974,179,543	Florida	Monroe	74	1
467500	29594	180,042,878	167,634,741	180,042,878	167,634,741	North Carolina	Brunswick	52	0
467511	29594	2,337,698	2,022,036	2,337,698	2,022,036	New York	Nassau	111	3
467545	29621	3,405	2,206	3,405	2,206	NA	NA	NA	NA
467551	29621	22,523,015	21,839,587	22,523,015	21,839,587	Alabama	Baldwin	70	0
467555	29621	148,312,762	138,169,117	148,312,762	138,169,117	North Carolina	Onslow	110	2
467584	29633	287	287	287	287	NA	NA	NA	NA
467602	29647	31,611,828	27,365,069	31,611,828	27,365,069	North Carolina	New Hanover	109	2
467604	29647	100,820,498	95,419,631	100,820,498	95,419,631	NA	NA	NA	NA
467606	29647	457,689	439,948	457,689	439,948	Florida	Martin	116	3
467610	29659	525,887	346,253	525,887	346,253	NA	NA	NA	NA
467620	29683	14,645,761	12,884,650	14,645,761	12,884,650	NA	NA	NA	NA
467638	29706	3,954,488	3,583,985	3,954,488	3,583,985	South Carolina	Charleston	88	1
467645	29706	263,732,207	250,465,424	263,732,207	250,465,424	North Carolina	Carteret	114	3
467651	29734	245,277	223,706	245,225	223,664	Florida	Nassau	87	1
467654	29734	19,396,854	18,772,473	18,602,084	18,158,565	Florida	Monroe	143	4
467656	29734	19,255,879	17,317,007	19,219,821	17,283,201	NA	NA	NA	NA
467669	29737	142,235	132,775	142,235	132,775	Florida	Taylor	101	2
467680	29782	16,099	6,436	16,099	6,436	Florida	Pinellas	64	0
467685	29782	133,226	98,995	133,226	98,995	North Carolina	Carteret	61	0
467689	29782	380,423,212	367,935,568	380,423,212	367,935,568	South Carolina	Charleston	125	3
467692	29790	74,163,505	69,009,066	74,163,505	69,009,066	North Carolina	Hyde	102	2
467720	29791	51,249	22,784	51,249	22,784	Florida	Monroe	64	0
467728	29827	195,327	178,885	195,327	178,885	Louisiana	Terrebonne	77	1
467733	29827	2,482,659	2,154,912	2,482,659	2,154,912	Massachusetts	Barnstable	75	1
467743	29834	296,307,337	279,803,451	286,262,687	270,212,755	Florida	Brevard	113	3
467747	29834	2,501,469,097	2,370,036,300	2,424,735,788	2,302,248,108	North Carolina	Carteret	134	4

**North Carolina
Residential Flood**

Response to North Carolina General Statutes § 58-36-15 (d2) (1)

EventID	Year	GU_Loss_wDS	GR_Loss_wDS	GU_Loss_xDS	GR_Loss_xDS	LandfallState	LandfallCounty	WindSpeed	SS_Intensity
467753	29834	7,118,438	6,223,686	6,944,642	6,055,708	New York	Suffolk	80	1
467770	29850	270	4	270	4	New York	Suffolk	84	1
467787	29851	106,944,714	103,650,388	106,944,714	103,650,388	South Carolina	Charleston	119	3
467797	29852	1,425,794	1,275,325	1,425,794	1,275,325	NA	NA	NA	NA
467804	29855	6,842,990	6,622,382	6,842,990	6,622,382	NA	NA	NA	NA
467813	29855	42,792	30,280	42,792	30,280	Rhode Island	Washington	59	0
467821	29859	97,837,602	87,587,781	97,837,602	87,587,781	North Carolina	Onslow	87	1
467822	29859	900,543	744,862	900,543	744,862	Florida	Monroe	150	4
467835	29861	14,995	14,005	14,995	14,005	Florida	Volusia	102	2
467850	29867	589,554	504,298	589,554	504,298	NA	NA	NA	NA
467851	29867	62,031,945	56,826,100	62,031,945	56,826,100	North Carolina	Carteret	98	2
467874	29881	142,781,015	139,370,920	142,781,015	139,370,920	Florida	Palm Beach	102	2
467892	29911	56,596,707	50,439,760	56,596,707	50,439,760	Florida	Bay	90	1
467903	29920	30,350,983	29,179,236	30,040,172	28,907,479	Florida	Monroe	55	0
467921	29940	5,949,120	5,385,321	5,949,120	5,385,321	North Carolina	Hyde	100	2
467923	29940	1,563,039	1,334,418	1,563,039	1,334,418	NA	NA	NA	NA
467932	29948	249,970,743	232,427,194	249,970,743	232,427,194	NA	NA	NA	NA
467951	29949	8,183,228	7,812,455	8,183,228	7,812,455	Florida	Walton	95	1
467959	29956	9,875,667	8,933,391	9,875,667	8,933,391	Louisiana	Plaquemines	106	2
467967	29956	152,283,748	136,493,125	152,283,748	136,493,125	Florida	Dixie	70	0
467972	29956	36,533,372	33,957,370	36,533,372	33,957,370	NA	NA	NA	NA
467983	29969	7,185,251	6,095,046	7,185,251	6,095,046	Florida	Monroe	128	3
467985	29969	43,576,112	39,466,319	43,576,112	39,466,319	Virginia	Virginia Bea	78	1
467988	29969	324,900,982	310,876,134	324,900,982	310,876,134	Florida	Levy	29	0
468012	30006	1,359,644,297	1,289,038,872	1,298,469,871	1,248,030,211	South Carolina	Charleston	98	2
468028	30027	49,775,394	44,627,232	49,775,394	44,627,232	South Carolina	Charleston	108	2
468040	30029	4,423,321	4,284,274	4,423,321	4,284,274	Georgia	McIntosh	97	2
468071	30056	116,899,613	113,244,032	115,488,905	112,296,689	Florida	Miami-Dade	124	3
468090	30066	6,606,307	5,544,209	6,606,307	5,544,209	South Carolina	Georgetown	40	0
468097	30066	89,709,295	83,676,310	89,709,295	83,676,310	Florida	Levy	133	4
468098	30066	331,161,792	304,759,343	330,135,098	303,826,512	South Carolina	Beaufort	93	1
468133	30109	72,441,052	67,401,007	71,513,361	66,533,461	North Carolina	Onslow	114	3
468142	30109	5,376	1,165	5,376	1,165	Louisiana	Plaquemines	108	2
468176	30117	6,833,480	6,178,334	6,833,480	6,178,334	NA	NA	NA	NA
468198	30138	40,626,991	37,172,145	40,626,991	37,172,145	North Carolina	Dare	111	3
468206	30154	20,212	10,761	20,212	10,761	NA	NA	NA	NA
468207	30154	187,943	127,221	187,943	127,221	NA	NA	NA	NA
468213	30154	2,395,315	2,204,937	2,395,315	2,204,937	Louisiana	Lafourche	91	1
468216	30156	3,022	1,787	3,022	1,787	Florida	Monroe	58	0
468249	30171	29,623	19,216	29,623	19,216	NA	NA	NA	NA
468260	30191	76,656	51,327	76,656	51,327	Florida	Monroe	144	4
468288	30210	52,044,749	48,851,912	52,044,749	48,851,912	North Carolina	Carteret	120	3
468302	30233	4,388	2,336	4,388	2,336	NA	NA	NA	NA
468303	30233	83,225,110	78,029,191	83,225,110	78,029,191	NA	NA	NA	NA
468320	30267	166,326	154,459	166,326	154,459	Florida	Taylor	121	3
468333	30286	410,076	277,165	410,076	277,165	NA	NA	NA	NA
468384	30326	137,937	110,649	137,937	110,649	NA	NA	NA	NA
468413	30350	23,673,513	22,943,450	23,673,513	22,943,450	NA	NA	NA	NA
468418	30350	1,841,075	1,501,446	1,841,075	1,501,446	Florida	Monroe	49	0
468420	30350	74,965,000	69,388,299	74,965,000	69,388,299	Florida	Sarasota	75	1
468423	30356	34,042	19,083	34,042	19,083	NA	NA	NA	NA
468425	30356	6,952	5,995	6,952	5,995	Florida	Franklin	112	3
468438	30356	8,552,318	7,750,900	8,552,318	7,750,900	Georgia	Glynn	94	1
468454	30367	157,275	107,671	157,275	107,671	Florida	Monroe	104	2
468457	30367	3,830,984	3,409,626	3,830,984	3,409,626	Florida	Pinellas	108	2
468458	30367	56,043	51,759	56,043	51,759	NA	NA	NA	NA
468488	30386	440,360	350,466	440,360	350,466	NA	NA	NA	NA
468500	30386	339,275,595	313,580,456	335,381,937	309,800,077	North Carolina	Carteret	108	2
468505	30396	73,136,601	70,466,018	73,136,601	70,466,018	South Carolina	Charleston	91	1
468511	30396	44,820,348	39,251,597	44,820,348	39,251,597	Florida	Pasco	79	1
468512	30396	42,480,093	39,010,955	42,480,093	39,010,955	Florida	Monroe	110	2
468526	30409	7,975	2,540	7,975	2,540	NA	NA	NA	NA
468533	30411	41,602,815	39,554,762	41,602,815	39,554,762	NA	NA	NA	NA

North Carolina
Residential Flood

Response to North Carolina General Statutes § 58-36-15 (d2) (1)

EventID	Year	GU_Loss_wDS	GR_Loss_wDS	GU_Loss_xDS	GR_Loss_xDS	LandfallState	LandfallCounty	WindSpeed	SS_Intensity
468566	30430	4,512,071	4,083,769	4,512,071	4,083,769	NA	NA	NA	NA
468572	30430	167,992,779	160,355,189	167,992,779	160,355,189	New York	Suffolk	104	2
468593	30446	4,391,151	3,539,179	4,391,151	3,539,179	Georgia	Chatham	57	0
468598	30446	35,446	18,933	35,446	18,933	NA	NA	NA	NA
468615	30449	219,881	152,286	219,881	152,286	Florida	Monroe	74	1
468627	30457	236,141,657	222,218,875	236,141,657	222,218,875	North Carolina	Brunswick	106	2
468644	30458	606,679,433	589,247,608	606,679,433	589,247,608	South Carolina	Beaufort	127	3
468711	30510	4,282,981	3,741,687	4,282,981	3,741,687	Florida	Monroe	34	0
468713	30520	187,008	168,172	187,008	168,172	NA	NA	NA	NA
468715	30520	598,493,130	573,668,988	598,493,130	573,668,988	South Carolina	Georgetown	74	1
468735	30538	513,232,477	494,432,929	513,232,477	494,432,929	Georgia	McIntosh	115	3
468740	30538	2,209,684	2,111,534	2,209,684	2,111,534	Alabama	Baldwin	92	1
468744	30538	56,412	54,881	56,412	54,881	NA	NA	NA	NA
468761	30550	7,416,647	6,420,725	7,416,647	6,420,725	South Carolina	Charleston	96	2
468802	30592	13,117,860	12,586,901	13,117,860	12,586,901	South Carolina	Beaufort	100	2
468807	30592	77,363,469	70,946,888	75,585,515	69,232,986	South Carolina	Charleston	104	2
468810	30613	14,699	6,449	14,699	6,449	NA	NA	NA	NA
468827	30630	428,393,752	413,657,790	428,393,752	413,657,790	NA	NA	NA	NA
468872	30666	4,924,246	4,700,858	4,924,246	4,700,858	NA	NA	NA	NA
468881	30666	688,213,449	660,168,318	686,930,348	659,376,060	NA	NA	NA	NA
468913	30707	10,972,911	9,769,820	10,972,911	9,769,820	NA	NA	NA	NA
468918	30730	1,971,360	1,688,743	1,971,360	1,688,743	NA	NA	NA	NA
468954	30735	19	19	19	19	South Carolina	Charleston	97	2
468958	30735	74,616	46,878	74,616	46,878	NA	NA	NA	NA
468971	30735	595,068,983	544,020,735	595,068,983	544,020,735	North Carolina	Onslow	85	1
469014	30757	122,579	88,611	122,579	88,611	Florida	Saint Lucie	82	1
469018	30763	2,304,754	1,886,101	2,304,754	1,886,101	NA	NA	NA	NA
469033	30766	2,336,331	1,934,296	2,336,331	1,934,296	Florida	Dixie	62	0
469066	30787	66,248,298	63,910,523	66,248,298	63,910,523	NA	NA	NA	NA
469069	30787	6,660,523	6,105,925	6,660,523	6,105,925	Florida	Monroe	109	2
469080	30788	51,839	48,044	51,839	48,044	Florida	Palm Beach	94	1
469089	30788	26,101,007	22,537,390	26,101,007	22,537,390	NA	NA	NA	NA
469092	30807	3,057,705	2,621,194	3,057,705	2,621,194	South Carolina	Beaufort	70	0
469160	30881	573,351	426,103	573,351	426,103	NA	NA	NA	NA
469163	30881	22,258,328	20,253,210	22,258,328	20,253,210	NA	NA	NA	NA
469181	30913	142,654,123	133,241,186	142,654,123	133,241,186	South Carolina	Charleston	87	1
469299	31149	12,426,643	10,769,238	12,119,050	10,473,131	North Carolina	Dare	69	0
469300	31149	521	90	506	87	NA	NA	NA	NA
469304	31149	4,712,840	4,391,927	4,635,054	4,316,968	New Jersey	Cape May	129	3
469312	31156	138,036,805	131,706,951	138,036,805	131,706,951	South Carolina	Beaufort	103	2
469334	31165	4,138,634	3,965,661	4,138,634	3,965,661	Georgia	Glynn	79	1
469341	31171	31,629	26,331	31,629	26,331	NA	NA	NA	NA
469367	31198	111,952,818	109,053,897	111,952,818	109,053,897	NA	NA	NA	NA
469371	31198	314,641	256,183	314,641	256,183	NA	NA	NA	NA
469388	31203	450,242,042	429,506,000	450,242,042	429,506,000	North Carolina	Brunswick	102	2
469389	31203	1,345,367,061	1,291,956,770	1,325,121,419	1,279,082,145	Florida	Taylor	130	4
469397	31247	109,601,762	105,114,061	109,601,762	105,114,061	North Carolina	Onslow	69	0
469405	31249	137,668	110,031	137,668	110,031	NA	NA	NA	NA
469425	31260	1,063,550	913,081	1,063,550	913,081	North Carolina	Carteret	72	0
469432	31260	163,384	119,880	163,384	119,880	NA	NA	NA	NA
469502	31301	900,473	771,285	900,473	771,285	South Carolina	Beaufort	81	1
469512	31301	129,880	76,059	129,880	76,059	Florida	Bay	96	2
469520	31305	519,148	435,917	519,148	435,917	NA	NA	NA	NA
469527	31305	241,345,449	232,658,909	241,345,449	232,658,909	NA	NA	NA	NA
469551	31312	136,874	99,476	136,874	99,476	NA	NA	NA	NA
469565	31317	1,302,974,429	1,255,883,961	1,302,974,429	1,255,883,961	South Carolina	Charleston	110	2
469569	31317	48,664	44,992	48,664	44,992	Georgia	Camden	91	1
469573	31317	170,936	112,341	170,936	112,341	NA	NA	NA	NA
469593	31369	1,038,809	879,465	1,038,809	879,465	NA	NA	NA	NA
469626	31385	1,605,790	1,396,291	1,605,790	1,396,291	NA	NA	NA	NA
469646	31401	473,979,716	457,911,846	473,979,716	457,911,846	New York	Suffolk	104	2
469663	31431	9,489	2,713	9,489	2,713	Florida	Lee	69	0
469672	31431	8,273,390	7,445,575	8,273,390	7,445,575	Florida	Franklin	97	2

**North Carolina
Residential Flood**

Response to North Carolina General Statutes § 58-36-15 (d2) (1)

EventID	Year	GU_Loss_wDS	GR_Loss_wDS	GU_Loss_xDS	GR_Loss_xDS	LandfallState	LandfallCounty	WindSpeed	SS_Intensity
469696	31493	129,755,704	123,402,998	129,755,704	123,402,998	North Carolina	Brunswick	108	2
469707	31541	2,774,549	2,367,518	2,774,549	2,367,518	NA	NA	NA	NA
469718	31541	723,707,541	700,549,483	723,707,541	700,549,483	South Carolina	Beaufort	97	2
469744	31569	101,582,278	91,693,170	101,582,278	91,693,170	North Carolina	New Hanover	96	2
469746	31569	276,725	217,766	276,725	217,766	Florida	Monroe	103	2
469753	31569	10,205	3,180	10,205	3,180	NA	NA	NA	NA
469755	31569	844,801,798	818,481,558	844,801,798	818,481,558	North Carolina	New Hanover	89	1
469768	31589	2,402	1,247	2,402	1,247	Georgia	Chatham	116	3
469788	31616	69,134,385	62,540,313	69,134,385	62,540,313	Florida	Taylor	85	1
469797	31633	226,148	184,745	226,148	184,745	NA	NA	NA	NA
469819	31640	398,843	315,299	398,843	315,299	Florida	Walton	80	1
469822	31640	9,000,178	7,780,330	9,000,178	7,780,330	Florida	Manatee	46	0
469829	31640	40,570,797	36,947,491	40,570,797	36,947,491	South Carolina	Charleston	104	2
469836	31644	62,389,335	59,662,238	59,450,520	57,721,949	South Carolina	Beaufort	99	2
469852	31647	1,125,506	913,064	1,125,506	913,064	Florida	Collier	81	1
469854	31653	2,217,882	1,833,271	2,217,882	1,833,271	NA	NA	NA	NA
469856	31653	3,930,505	3,182,041	3,930,505	3,182,041	NA	NA	NA	NA
469878	31659	1,064,229,117	1,017,549,362	1,046,772,956	1,006,881,315	Florida	Wakulla	74	1
469886	31659	1,497,849,543	1,427,364,226	1,477,048,233	1,413,223,184	Florida	Monroe	126	3
469892	31664	2,316,570	2,161,683	2,316,570	2,161,683	Florida	Flagler	116	3
469912	31666	3,452,235	2,942,142	3,452,235	2,942,142	Florida	Wakulla	80	1
469914	31666	1,158,233	1,110,997	1,158,233	1,110,997	NA	NA	NA	NA
469920	31666	81,770	51,781	81,770	51,781	NA	NA	NA	NA
469926	31686	727,001,341	691,463,671	727,001,341	691,463,671	North Carolina	Brunswick	117	3
469932	31686	164,677,284	160,322,237	164,677,284	160,322,237	South Carolina	Beaufort	125	3
469936	31690	511,918,227	490,736,384	507,094,439	487,520,037	Florida	Palm Beach	120	3
469951	31691	1,856	164	1,856	164	Massachusetts	Dukes	103	2
469952	31691	40,852,323	36,570,282	40,852,323	36,570,282	North Carolina	Onslow	83	1
469971	31713	9,834,433	8,937,052	9,834,433	8,937,052	North Carolina	Hyde	102	2
470018	31790	3,037	2,018	2,959	1,955	South Carolina	Charleston	105	2
470029	31790	21,279,541	19,104,725	21,279,541	19,104,725	Florida	Monroe	58	0
470032	31790	19,914,299	18,197,550	19,252,158	17,554,892	South Carolina	Charleston	93	1
470062	31811	4,222,578	3,946,878	4,222,578	3,946,878	Florida	Monroe	108	2
470072	31813	6,510,240	5,931,348	6,510,240	5,931,348	NA	NA	NA	NA
470085	31815	412,009,323	398,480,298	412,009,323	398,480,298	Florida	Brevard	109	2
470087	31815	2,450,746	2,271,747	2,450,746	2,271,747	NA	NA	NA	NA
470138	31842	17,105,910	15,572,036	17,105,910	15,572,036	Florida	Miami-Dade	146	4
470163	31856	13,103	11,835	13,103	11,835	Florida	Hernando	115	3
470223	31926	32,027,845	28,900,362	32,027,845	28,900,362	Florida	Collier	92	1
470234	31933	19,579,612	17,227,976	19,579,612	17,227,976	NA	NA	NA	NA
470243	31943	201,397	160,648	201,397	160,648	Florida	Saint Lucie	76	1
470251	31943	34,503,402	31,044,060	34,503,402	31,044,060	North Carolina	Brunswick	29	0
470282	31979	27,744	16,840	27,744	16,840	Florida	Sarasota	105	2
470289	31979	52,937,996	50,888,339	52,831,075	50,791,030	NA	NA	NA	NA
470312	31995	5,552,343,010	5,118,265,889	5,165,507,446	4,780,384,871	South Carolina	Horry	132	4
470330	32017	207,487	170,035	207,487	170,035	Florida	Saint Lucie	64	0
470347	32050	197,882,897	187,540,427	197,882,897	187,540,427	North Carolina	Brunswick	90	1
470362	32060	312,422,067	287,925,712	312,422,067	287,925,712	North Carolina	Brunswick	80	1
470365	32084	6,399,578	5,667,430	6,399,578	5,667,430	Alabama	Baldwin	80	1
470379	32084	17,359,311	15,607,698	17,359,311	15,607,698	Florida	Indian River	126	3
470390	32096	313,246,266	297,669,579	307,570,667	292,382,768	Florida	Monroe	118	3
470401	32107	1,524,754,849	1,412,489,002	1,427,670,494	1,348,501,195	Florida	Monroe	51	0
470414	32114	199	4	199	4	Florida	Taylor	80	1
470421	32114	6,977,170	6,096,707	6,977,170	6,096,707	Florida	Citrus	64	0
470483	32155	180,691	163,908	180,691	163,908	Georgia	Camden	79	1
470487	32159	98,370,746	91,202,811	95,605,605	89,002,047	South Carolina	Charleston	86	1
470490	32159	1,046,011	906,509	1,046,011	906,509	NA	NA	NA	NA
470517	32179	11,626,013	11,400,491	11,626,013	11,400,491	Georgia	Chatham	115	3
470529	32188	226,537,077	210,928,491	226,537,077	210,928,491	North Carolina	Carteret	96	2
470549	32257	22,557,702	20,099,887	22,557,702	20,099,887	Florida	Brevard	77	1
470552	32257	246,999,263	234,261,109	246,999,263	234,261,109	Florida	Monroe	60	0
470606	32364	274,766,645	261,047,450	274,766,645	261,047,450	North Carolina	Pender	110	2
470630	32377	108,031,511	104,671,671	108,031,511	104,671,671	Georgia	Camden	110	2

**North Carolina
Residential Flood**

Response to North Carolina General Statutes § 58-36-15 (d2) (1)

EventID	Year	GU_Loss_wDS	GR_Loss_wDS	GU_Loss_xDS	GR_Loss_xDS	LandfallState	LandfallCounty	WindSpeed	SS_Intensity
470640	32379	111,034,422	101,725,814	111,034,422	101,725,814	Florida	Monroe	108	2
470641	32379	206,279,461	192,749,481	206,279,461	192,749,481	South Carolina	Charleston	93	1
470781	32485	17,692	10,536	17,692	10,536	NA	NA	NA	NA
470789	32495	292,857,882	282,629,170	292,857,882	282,629,170	Florida	Broward	96	2
470799	32495	23,549	21,369	23,549	21,369	NA	NA	NA	NA
470829	32513	287,958	215,100	287,958	215,100	NA	NA	NA	NA
470877	32530	1,199	225	1,199	225	NA	NA	NA	NA
470913	32560	3,798	880	3,798	880	NA	NA	NA	NA
470915	32560	61,211,055	58,776,228	61,211,055	58,776,228	NA	NA	NA	NA
470922	32569	17,405	10,050	17,405	10,050	Florida	Monroe	121	3
470924	32569	327,990,546	304,098,216	326,320,185	302,474,129	North Carolina	Brunswick	106	2
470934	32576	599,919,496	578,973,774	599,919,496	578,973,774	North Carolina	New Hanover	86	1
470935	32576	23,404,552	21,299,612	23,404,552	21,299,612	South Carolina	Charleston	124	3
470942	32582	6,455,634	5,244,773	6,455,634	5,244,773	North Carolina	Dare	74	1
470956	32583	1,004	486	1,004	486	NA	NA	NA	NA
470992	32623	38,574	30,750	38,574	30,750	Florida	Walton	112	3
471073	32728	208,117,733	195,676,469	208,117,733	195,676,469	South Carolina	Charleston	86	1
471082	32731	1,404,649,671	1,323,677,666	1,306,727,737	1,261,977,981	NA	NA	NA	NA
471087	32731	10,644	4,801	10,019	4,361	Florida	Monroe	47	0
471096	32731	162,880,792	149,290,269	152,533,831	139,970,529	South Carolina	Georgetown	76	1
471143	32772	374	137	374	137	Florida	Saint Johns	75	1
471159	32777	251,178,429	241,854,253	246,943,852	239,184,046	NA	NA	NA	NA
471168	32788	127,743	80,384	127,743	80,384	NA	NA	NA	NA
471171	32788	29,727,841	25,387,165	29,727,841	25,387,165	Florida	Monroe	121	3
471183	32792	10,659,596	9,441,490	10,659,596	9,441,490	North Carolina	Carteret	104	2
471224	32809	55,530	26,430	52,516	24,378	Florida	Palm Beach	170	5
471227	32818	107,312,090	99,884,096	107,312,090	99,884,096	South Carolina	Horry	93	1
471256	32837	93,754,741	86,533,173	93,754,741	86,533,173	North Carolina	Carteret	122	3
471259	32837	6,127	1,675	5,982	1,615	Florida	Monroe	34	0
471274	32838	6,359	3,071	6,359	3,071	Florida	Lee	125	3
471290	32838	6,091	1,173	5,931	1,113	Maryland	Worcester	91	1
471333	32862	121,890,243	117,356,842	119,916,854	116,130,313	NA	NA	NA	NA
471345	32862	144,127	130,026	143,042	128,948	NA	NA	NA	NA
471374	32887	2,365,235,717	2,233,470,139	2,326,604,086	2,198,234,241	North Carolina	Brunswick	113	3
471378	32887	721,548,372	694,657,084	721,548,372	694,657,084	North Carolina	Dare	69	0
471389	32893	853,774,255	801,348,251	792,752,556	746,628,563	North Carolina	Brunswick	104	2
471433	32916	1,034,550	799,109	1,034,550	799,109	Florida	Dixie	68	0
471466	32957	7,597,873,386	6,891,814,702	6,599,077,829	6,055,642,375	South Carolina	Horry	106	2
471479	32961	146,211,690	129,486,779	146,211,690	129,486,779	Florida	Monroe	86	1
471487	32961	72,709,011	66,817,214	72,709,011	66,817,214	North Carolina	Carteret	87	1
471509	32972	25,681,851	22,954,230	25,681,851	22,954,230	Massachusetts	Barnstable	73	0
471534	32975	1,944,175,536	1,892,986,649	1,943,117,806	1,892,248,198	North Carolina	New Hanover	150	4
471551	32978	5,269,080	4,327,137	5,269,080	4,327,137	South Carolina	Beaufort	113	3
471554	33006	37,415	26,827	37,415	26,827	Florida	Saint Johns	105	2
471556	33006	16,931	6,213	16,931	6,213	Florida	Gulf	93	1
471563	33020	2,927	2,122	2,927	2,122	Florida	Monroe	120	3
471568	33020	93,073,062	86,370,448	93,073,062	86,370,448	North Carolina	Brunswick	132	4
471575	33020	58,607	55,969	58,607	55,969	Florida	Volusia	92	1
471626	33091	399,339,685	384,469,515	399,339,685	384,469,515	South Carolina	Georgetown	105	2
471629	33091	84,561	46,914	84,561	46,914	Florida	Brevard	57	0
471633	33091	1,652,918	1,325,081	1,652,918	1,325,081	NA	NA	NA	NA
471640	33093	749,684,367	685,502,758	738,756,431	675,351,307	North Carolina	Dare	84	1
471642	33093	57,717	45,901	57,717	45,901	Florida	Franklin	94	1
471651	33093	937,990,463	869,997,647	907,364,141	845,642,088	NA	NA	NA	NA
471656	33109	28,224,667	27,113,799	28,224,667	27,113,799	NA	NA	NA	NA
471661	33109	12,090,351	10,684,795	12,090,351	10,684,795	North Carolina	Carteret	104	2
471663	33109	2,437,513	2,092,225	2,437,513	2,092,225	Florida	Monroe	113	3
471710	33124	2,105,837,387	2,026,456,603	2,101,915,318	2,022,754,953	North Carolina	Carteret	160	5
471738	33135	255,115,024	241,123,283	255,115,024	241,123,283	North Carolina	Dare	137	4
471740	33135	73,816	40,643	73,816	40,643	Florida	Okaloosa	90	1
471829	33200	1,983,790	1,907,147	1,983,790	1,907,147	Florida	Monroe	46	0
471830	33200	27,171,276	24,528,207	27,171,276	24,528,207	Georgia	McIntosh	57	0
471846	33202	122,039	107,453	122,039	107,453	Florida	Citrus	131	4

**North Carolina
Residential Flood**

Response to North Carolina General Statutes § 58-36-15 (d2) (1)

EventID	Year	GU_Loss_wDS	GR_Loss_wDS	GU_Loss_xDS	GR_Loss_xDS	LandfallState	LandfallCounty	WindSpeed	SS_Intensity	
471865		33214	8,665,852	7,163,090	8,665,852	7,163,090	Florida	Okaloosa	114	3
471868		33219	2,090,153	2,031,687	2,055,512	2,000,378	NA	NA	NA	NA
471869		33219	13,205	10,018	13,205	10,018	Louisiana	Plaquemines	58	0
471967		33257	16,577,988	14,653,516	16,577,988	14,653,516	NA	NA	NA	NA
471991		33262	307		307		New York	Suffolk	75	1
472005		33276	204,278	146,207	204,278	146,207	NA	NA	NA	NA
472028		33290	919,010,783	896,300,373	919,010,783	896,300,373	Florida	Monroe	62	0
472044		33296	25,364,870	24,267,589	25,364,870	24,267,589	NA	NA	NA	NA
472078		33305	332,611,161	309,149,495	329,218,223	306,058,043	North Carolina	Brunswick	91	1
472081		33311	23,074,618	20,549,976	23,074,618	20,549,976	North Carolina	Carteret	98	2
472087		33311	91,064,221	85,742,354	91,023,988	85,704,464	Georgia	Glynn	91	1
472090		33311	120,160,563	113,007,521	120,160,563	113,007,521	South Carolina	Georgetown	87	1
472093		33311	103,118,815	96,584,239	101,088,286	94,594,851	Florida	Miami-Dade	133	4
472100		33312	3,166,339	2,544,478	3,166,339	2,544,478	Florida	Monroe	54	0
472134		33331	1,743,524	1,427,844	1,743,524	1,427,844	NA	NA	NA	NA
472135		33339	764,107	616,728	764,107	616,728	Florida	Duval	108	2
472185		33414	66	14	66	14	NA	NA	NA	NA
472225		33434	74,256,022	67,680,845	74,256,022	67,680,845	North Carolina	Pender	107	2
472247		33465	7,005,697	6,239,815	7,005,697	6,239,815	North Carolina	Onslow	69	0
472259		33465	3,973,925	3,614,758	3,925,846	3,569,342	New York	Suffolk	87	1
472287		33513	351,033,777	324,731,662	351,033,777	324,731,662	South Carolina	Georgetown	93	1
472319		33547	40,834	33,552	40,834	33,552	NA	NA	NA	NA
472324		33558	1,073,073	873,234	1,073,073	873,234	NA	NA	NA	NA
472327		33558	986,832,069	916,291,625	970,604,346	902,442,502	NA	NA	NA	NA
472333		33558	379,310	335,442	379,310	335,442	Florida	Volusia	96	2
472343		33559	54,300,036	47,982,425	54,300,036	47,982,425	South Carolina	Charleston	97	2
472344		33559	19,453	11,864	19,453	11,864	North Carolina	Dare	50	0
472392		33586	246,866,906	239,528,697	246,866,906	239,528,697	Florida	Duval	116	3
472421		33615	655,293	639,525	655,293	639,525	NA	NA	NA	NA
472429		33615	57,269,612	52,224,289	57,269,612	52,224,289	New York	Suffolk	102	2
472431		33615	143,396,969	131,895,935	143,396,969	131,895,935	North Carolina	Onslow	106	2
472439		33644	595,859	427,996	595,859	427,996	Florida	Citrus	78	1
472443		33644	274,885,827	267,889,945	274,885,827	267,889,945	NA	NA	NA	NA
472444		33644	58,927,720	53,896,533	58,927,720	53,896,533	South Carolina	Charleston	104	2
472478		33652	21,827,550	18,963,937	21,827,550	18,963,937	North Carolina	New Hanover	86	1
472487		33666	2,599,315,543	2,374,747,510	2,477,989,481	2,270,722,425	South Carolina	Charleston	102	2
472491		33666	49,556,392	44,080,679	46,910,603	41,570,812	NA	NA	NA	NA
472544		33691	21,695	16,005	21,695	16,005	Florida	Gulf	80	1
472570		33715	60,335	44,162	60,335	44,162	NA	NA	NA	NA
472573		33715	502,645	416,868	498,351	412,945	Florida	Monroe	105	2
472576		33715	566,781,596	549,091,049	566,781,596	549,091,049	Georgia	Camden	93	1
472583		33718	495,701,473	471,788,824	495,701,473	471,788,824	Florida	Walton	116	3
472584		33718	1,068,537	806,879	1,068,537	806,879	NA	NA	NA	NA
472615		33742	1,947,250	1,514,090	1,947,250	1,514,090	North Carolina	Dare	104	2
472622		33742	5,266,084	4,696,437	5,266,084	4,696,437	Rhode Island	Washington	85	1
472624		33742	24,417	11,133	24,417	11,133	NA	NA	NA	NA
472655		33791	100,048,182	92,488,330	100,048,182	92,488,330	North Carolina	Carteret	115	3
472657		33791	97,670,867	92,571,770	97,670,867	92,571,770	North Carolina	Dare	46	0
472663		33793	248,225,458	239,979,525	240,048,600	234,734,155	Louisiana	Cameron	88	1
472700		33808	110,471,921	102,392,451	110,471,921	102,392,451	NA	NA	NA	NA
472707		33808	7,462,762	5,870,332	7,462,762	5,870,332	NA	NA	NA	NA
472708		33808	10,400,426	9,235,340	10,400,426	9,235,340	NA	NA	NA	NA
472720		33837	246,269,264	234,721,633	246,269,264	234,721,633	North Carolina	Carteret	102	2
472724		33844	19,014	8,143	19,009	8,142	Florida	Palm Beach	74	1
472725		33844	8,765,295	7,755,650	8,437,562	7,444,364	NA	NA	NA	NA
472737		33844	23,847,806	21,136,364	23,343,230	20,653,664	Florida	Duval	109	2
472740		33844	2,073	1,127	2,073	1,127	NA	NA	NA	NA
472768		33868	120,971	99,662	120,971	99,662	NA	NA	NA	NA
472823		33907	20,486	7,674	20,486	7,674	Florida	Nassau	105	2
472851		33913	27,256,906	24,308,517	27,256,906	24,308,517	NA	NA	NA	NA
472880		33924	2,161,369	1,807,641	2,161,369	1,807,641	NA	NA	NA	NA
472910		33928	13,900,047	12,838,350	13,900,047	12,838,350	NA	NA	NA	NA
472912		33928	100,648,299	87,893,964	100,648,299	87,893,964	Florida	Escambia	82	1

**North Carolina
Residential Flood**

Response to North Carolina General Statutes § 58-36-15 (d2) (1)

EventID	Year	GU_Loss_wDS	GR_Loss_wDS	GU_Loss_xDS	GR_Loss_xDS	LandfallState	LandfallCounty	WindSpeed	SS_Intensity
472929	33934	245,413	188,319	245,413	188,319	Georgia	McIntosh	113	3
472935	33934	1,257,865	1,077,353	1,257,865	1,077,353	NA	NA	NA	NA
472942	33936	18,375,365	17,037,530	18,375,365	17,037,530	NA	NA	NA	NA
472977	33947	2,186,866	1,854,736	2,186,866	1,854,736	NA	NA	NA	NA
472980	33963	2,096,039	1,785,145	2,096,039	1,785,145	North Carolina	Dare	79	1
472982	33963	918,578	797,718	918,578	797,718	North Carolina	New Hanover	86	1
472989	33963	262,759,180	243,550,141	262,759,180	243,550,141	North Carolina	Pender	141	4
473015	34001	27,524,436	24,601,672	27,524,436	24,601,672	Virginia	Northampton	95	1
473016	34001	121,163	72,107	121,163	72,107	NA	NA	NA	NA
473046	34012	926,377	765,803	926,377	765,803	Florida	Collier	87	1
473048	34012	72,218,318	66,144,055	72,218,318	66,144,055	North Carolina	New Hanover	81	1
473051	34012	127,741,590	116,699,902	127,741,590	116,699,902	NA	NA	NA	NA
473073	34024	143,495,883	130,431,728	143,495,883	130,431,728	Florida	Saint Johns	97	2
473106	34030	147,438,469	142,506,256	147,438,469	142,506,256	Florida	Monroe	144	4
473107	34036	2,651,631	2,232,213	2,651,631	2,232,213	Louisiana	Jefferson	132	4
473108	34036	2,204	1,441	2,204	1,441	South Carolina	Charleston	75	1
473115	34036	162,207	108,991	162,207	108,991	Florida	Levy	94	1
473118	34036	1,121,085	891,348	1,121,085	891,348	Florida	Sarasota	94	1
473144	34058	169,814,106	155,396,765	167,016,591	152,746,785	NA	NA	NA	NA
473151	34058	98,621,007	90,175,668	96,367,047	88,056,743	North Carolina	Hyde	98	2
473162	34069	17,593,827	14,624,731	17,593,827	14,624,731	NA	NA	NA	NA
473175	34072	12,338	8,036	12,338	8,036	NA	NA	NA	NA
473223	34095	33,294,254	30,000,740	33,294,254	30,000,740	North Carolina	Carteret	76	1
473228	34095	82,483,839	76,234,301	82,483,839	76,234,301	South Carolina	Horry	80	1
473236	34110	18,947,887	17,671,451	18,947,887	17,671,451	NA	NA	NA	NA
473239	34110	77,195	62,608	75,927	61,451	NA	NA	NA	NA
473240	34110	773,963,713	720,084,951	761,019,662	708,310,323	South Carolina	Charleston	97	2
473241	34110	11,265,179	10,414,977	11,124,901	10,278,927	NA	NA	NA	NA
473257	34111	550,950,431	529,705,553	550,950,431	529,705,553	North Carolina	Brunswick	116	3
473259	34111	14,862,369	13,175,035	14,862,369	13,175,035	Florida	Monroe	77	1
473293	34127	14,904,562	14,450,682	14,904,562	14,450,682	NA	NA	NA	NA
473332	34164	109,779,962	102,533,361	109,779,962	102,533,361	North Carolina	Carteret	125	3
473343	34180	415,824,011	401,782,818	415,824,011	401,782,818	Florida	Monroe	64	0
473366	34193	773,246	745,413	773,246	745,413	Louisiana	Cameron	83	1
473374	34193	2,719,710	2,528,836	2,715,865	2,525,110	NA	NA	NA	NA
473481	34280	33,581,677	31,426,851	33,581,677	31,426,851	Florida	Walton	114	3
473486	34280	45,719,498	41,378,641	45,719,498	41,378,641	North Carolina	Carteret	113	3
473502	34281	3,838,279	3,486,592	3,838,279	3,486,592	NA	NA	NA	NA
473503	34281	5,758,922	5,075,607	5,758,922	5,075,607	North Carolina	Carteret	81	1
473526	34286	382	382	382	382	Florida	Taylor	74	1
473543	34288	41,948,665	37,165,251	41,948,665	37,165,251	North Carolina	Carteret	76	1
473562	34316	20,893,261	18,697,518	20,882,350	18,687,351	Florida	Flagler	70	0
473611	34344	292,773,520	270,452,066	283,648,644	262,047,385	Florida	Broward	126	3
473612	34344	108,137,145	100,183,018	105,494,565	97,729,913	South Carolina	Charleston	46	0
473613	34344	55,164,443	49,888,129	53,425,907	48,239,509	NA	NA	NA	NA
473643	34354	229,489,648	218,758,074	217,933,635	211,182,637	NA	NA	NA	NA
473658	34360	90,884,763	83,657,083	90,884,763	83,657,083	South Carolina	Georgetown	123	3
473661	34360	3,434,073	2,973,543	3,434,073	2,973,543	NA	NA	NA	NA
473662	34360	140,764	121,282	140,764	121,282	NA	NA	NA	NA
473665	34360	17,734,645	16,418,980	17,734,645	16,418,980	South Carolina	Beaufort	101	2
473693	34363	378,285,340	362,265,861	374,456,314	359,639,092	Florida	Gulf	98	2
473721	34387	215,353	176,505	215,353	176,505	New York	Suffolk	75	1
473789	34497	18,545,485	18,084,219	18,545,485	18,084,219	Alabama	Mobile	69	0
473790	34497	513	341	513	341	South Carolina	Charleston	109	2
473797	34498	28,858,516	26,093,356	28,858,516	26,093,356	South Carolina	Charleston	103	2
473807	34514	702,676,096	681,847,733	702,676,096	681,847,733	North Carolina	Brunswick	92	1
473810	34514	102,963	91,453	102,963	91,453	NA	NA	NA	NA
473816	34514	252,092,941	237,251,343	233,126,565	225,909,764	NA	NA	NA	NA
473889	34560	9,053,435	8,003,894	9,053,435	8,003,894	South Carolina	Charleston	107	2
473971	34616	9,546,775	8,320,354	9,546,775	8,320,354	North Carolina	Carteret	106	2
474017	34628	1,054,559	1,007,089	1,054,559	1,007,089	Florida	Walton	125	3
474055	34660	32,307,721	28,416,102	32,307,721	28,416,102	Virginia	Virginia Bea	80	1
474065	34660	339,152,648	313,066,440	339,152,648	313,066,440	North Carolina	Dare	125	3

**North Carolina
Residential Flood**

Response to North Carolina General Statutes § 58-36-15 (d2) (1)

EventID	Year	GU_Loss_wDS	GR_Loss_wDS	GU_Loss_xDS	GR_Loss_xDS	LandfallState	LandfallCounty	WindSpeed	SS_Intensity
474121	34688	3,357,714	3,113,207	3,357,714	3,113,207	Georgia	Liberty	93	1
474123	34738	8,098	3,180	8,098	3,180	Florida	Miami-Dade	29	0
474125	34738	8,159,340	7,255,381	8,159,340	7,255,381	Florida	Taylor	119	3
474171	34803	2,351	866	2,290	826	Florida	Monroe	123	3
474173	34803	1,718	380	1,707	376	Florida	Brevard	81	1
474196	34821	1,616,632	1,301,729	1,616,632	1,301,729	NA	NA	NA	NA
474206	34821	917,374	795,471	917,374	795,471	Florida	Saint Johns	91	1
474213	34854	789,889,099	742,616,946	743,746,711	711,454,267	North Carolina	Brunswick	97	2
474214	34854	307,568,570	285,936,965	297,674,564	277,863,475	NA	NA	NA	NA
474217	34854	503,121,361	479,227,748	466,403,884	448,448,658	Florida	Monroe	163	5
474258	34880	1,716,606,021	1,617,452,212	1,650,190,216	1,575,107,576	NA	NA	NA	NA
474289	34927	1,081,029	862,104	1,081,029	862,104	NA	NA	NA	NA
474300	34953	1,980,115	1,603,120	1,980,115	1,603,120	NA	NA	NA	NA
474302	34953	632,665	455,501	632,665	455,501	Florida	Charlotte	98	2
474304	34953	137,167,681	132,931,063	135,758,579	131,888,573	NA	NA	NA	NA
474325	34977	32,786,746	30,641,880	32,786,746	30,641,880	South Carolina	Charleston	93	1
474346	34985	6,204	4,303	6,204	4,303	Florida	Palm Beach	69	0
474382	34997	11,427,376	9,946,590	11,427,376	9,946,590	North Carolina	Carteret	82	1
474396	35000	900,724,989	825,674,640	900,188,046	825,164,245	North Carolina	Onslow	94	1
474426	35007	19,792,832	17,438,714	19,792,832	17,438,714	North Carolina	Carteret	92	1
474437	35016	303,249	254,426	303,249	254,426	NA	NA	NA	NA
474440	35026	380,462,602	348,061,682	380,462,602	348,061,682	North Carolina	Dare	96	2
474453	35026	473,304	406,887	473,304	406,887	South Carolina	Beaufort	46	0
474459	35047	3,209,169,831	2,997,595,468	2,989,578,412	2,846,272,324	South Carolina	Georgetown	118	3
474466	35047	358,815	303,288	358,815	303,288	Florida	Monroe	116	3
474484	35085	2,243,324	2,063,307	2,243,324	2,063,307	NA	NA	NA	NA
474491	35085	168,507,669	160,975,514	168,507,669	160,975,514	Florida	Gulf	82	1
474495	35092	13,811	4,291	13,811	4,291	NA	NA	NA	NA
474496	35092	5,897,574,476	5,435,623,423	5,487,335,545	5,074,095,653	North Carolina	Carteret	91	1
474550	35142	1,332,062	997,029	1,332,062	997,029	NA	NA	NA	NA
474579	35162	10,875,131	9,688,055	10,875,131	9,688,055	Florida	Sarasota	52	0
474612	35176	3,350	809	3,350	809	NA	NA	NA	NA
474618	35176	16,494	7,388	16,494	7,388	Georgia	Chatham	91	1
474629	35215	163,194,593	157,457,420	163,194,593	157,457,420	NA	NA	NA	NA
474631	35215	10,637,022	9,396,933	10,637,022	9,396,933	South Carolina	Charleston	82	1
474633	35264	212,911,482	194,303,648	212,911,482	194,303,648	North Carolina	Dare	113	3
474641	35264	4,687,969	4,110,968	4,687,969	4,110,968	North Carolina	New Hanover	75	1
474644	35264	489,385	432,274	489,385	432,274	NA	NA	NA	NA
474683	35282	461,654,009	444,871,603	461,654,009	444,871,603	Florida	Hillsborough	75	1
474703	35291	68,029,263	62,612,618	68,029,263	62,612,618	Florida	Sarasota	108	2
474704	35291	160,301	139,914	160,301	139,914	NA	NA	NA	NA
474723	35293	21,660,146	20,692,607	21,660,146	20,692,607	Florida	Monroe	134	4
474730	35296	44,576,238	40,428,054	44,576,238	40,428,054	NA	NA	NA	NA
474746	35309	345,371,617	327,372,352	345,371,617	327,372,352	North Carolina	Onslow	110	2
474766	35326	1,315,900	1,174,236	1,315,900	1,174,236	NA	NA	NA	NA
474774	35328	57,777	40,192	57,777	40,192	NA	NA	NA	NA
474808	35364	12,371,480	10,828,159	12,371,480	10,828,159	NA	NA	NA	NA
474814	35364	6,347	4,337	6,347	4,337	Louisiana	Plaquemines	84	1
474815	35364	18,392,820	16,784,406	18,392,820	16,784,406	Florida	Duval	71	0
474818	35380	16,178,224	14,230,240	16,178,224	14,230,240	NA	NA	NA	NA
474821	35380	11,778,073	10,044,463	11,778,073	10,044,463	North Carolina	Dare	89	1
474834	35388	272,058,297	246,237,595	272,058,297	246,237,595	North Carolina	Onslow	106	2
474846	35388	15,853,233	14,057,070	15,853,233	14,057,070	Florida	Monroe	29	0
474854	35395	164,689,879	146,536,268	164,689,879	146,536,268	North Carolina	Onslow	71	0
474890	35405	347,928	301,629	347,928	301,629	NA	NA	NA	NA
474895	35405	5,282,971	4,564,369	5,282,971	4,564,369	Florida	Dixie	58	0
474900	35405	51,666,869	48,803,918	51,666,869	48,803,918	Georgia	Camden	111	3
474912	35412	6,801,157	5,490,389	6,801,157	5,490,389	NA	NA	NA	NA
474926	35415	302,309	129,932	302,309	129,932	NA	NA	NA	NA
474931	35415	14,284	7,003	14,284	7,003	Florida	Monroe	51	0
474988	35466	680,892,199	660,165,405	680,892,199	660,165,405	North Carolina	Hyde	82	1
474989	35466	87,373	59,993	87,373	59,993	NA	NA	NA	NA
474992	35466	1,180,213	874,240	1,180,213	874,240	NA	NA	NA	NA

**North Carolina
Residential Flood**

Response to North Carolina General Statutes § 58-36-15 (d2) (1)

EventID	Year	GU_Loss_wDS	GR_Loss_wDS	GU_Loss_xDS	GR_Loss_xDS	LandfallState	LandfallCounty	WindSpeed	SS_Intensity
475948	36210	34,636,183	31,562,685	34,636,183	31,562,685	NA	NA	NA	NA
475959	36210	25,425,749	22,590,650	25,425,749	22,590,650	Florida	Miami-Dade	34	0
475961	36214	20,114	19,722	20,114	19,722	NA	NA	NA	NA
475971	36214	2,886,804	2,498,237	2,886,804	2,498,237	North Carolina	Carteret	118	3
476003	36253	21	21	21	21	Florida	Saint Johns	94	1
476007	36253	21,183	17,601	21,183	17,601	Rhode Island	Washington	90	1
476019	36256	24,325,396	21,392,227	24,325,396	21,392,227	NA	NA	NA	NA
476034	36259	24,299	16,596	24,299	16,596	Florida	Monroe	34	0
476088	36330	1,304,025	1,123,800	1,304,025	1,123,800	New York	Suffolk	85	1
476098	36330	42,082	33,343	41,022	32,382	New York	Suffolk	106	2
476099	36330	4,601,126,291	4,263,969,130	4,246,602,343	4,048,467,185	South Carolina	Georgetown	103	2
476102	36330	2,360,363	1,972,050	2,360,363	1,972,050	Florida	Pinellas	86	1
476110	36331	3,981	2,929	3,981	2,929	NA	NA	NA	NA
476146	36383	159,277	107,651	155,889	104,800	North Carolina	Hyde	58	0
476147	36383	51,342,933	47,597,194	51,342,933	47,597,194	NA	NA	NA	NA
476152	36383	1,677,370	1,466,887	1,586,958	1,381,461	Florida	Hernando	136	4
476174	36402	30,655,077	29,535,219	30,655,077	29,535,219	Georgia	Camden	124	3
476207	36411	226,287,162	217,476,268	222,531,007	214,819,372	North Carolina	Brunswick	101	2
476217	36422	28,433	20,664	28,433	20,664	Florida	Franklin	94	1
476223	36422	1,174,988,347	1,132,185,480	1,174,988,347	1,132,185,480	South Carolina	Georgetown	129	3
476266	36484	11,639,427	10,477,634	11,639,427	10,477,634	Virginia	Northampton	109	2
476276	36485	2,870	1,922	2,870	1,922	NA	NA	NA	NA
476285	36489	185,854	115,111	185,854	115,111	North Carolina	Carteret	82	1
476305	36520	323	171	323	171	NA	NA	NA	NA
476319	36547	1,872,251,980	1,820,269,254	1,872,251,980	1,820,269,254	North Carolina	Brunswick	109	2
476355	36557	397,315,757	362,373,610	397,315,757	362,373,610	North Carolina	Dare	130	4
476364	36559	1,475,369,501	1,344,865,030	1,426,382,771	1,301,357,425	Florida	Pinellas	92	1
476371	36559	168,680,176	162,742,818	166,307,561	161,006,837	Georgia	Chatham	112	3
476374	36559	346,987	263,592	346,987	263,592	NA	NA	NA	NA
476385	36569	173,009,862	160,859,416	173,009,862	160,859,416	Florida	Pinellas	93	1
476416	36580	1,185,311,805	1,077,193,268	1,128,328,103	1,027,924,241	Florida	Taylor	70	0
476424	36580	390,108,797	376,666,568	377,121,618	369,032,305	NA	NA	NA	NA
476450	36607	148,789,596	144,132,215	147,256,523	143,030,860	Florida	Taylor	74	1
476457	36607	40,315,033	37,605,563	40,315,033	37,605,563	NA	NA	NA	NA
476458	36607	73,613,946	67,361,335	72,602,614	66,372,595	North Carolina	Onslow	108	2
476473	36619	1,564,310	1,300,631	1,564,310	1,300,631	Rhode Island	Newport	80	1
476487	36642	474,237,759	449,432,405	474,237,759	449,432,405	Louisiana	Terrebonne	76	1
476500	36692	344,207,835	332,636,952	344,207,835	332,636,952	North Carolina	Carteret	71	0
476540	36707	2,652	681	2,506	610	New Jersey	Ocean	123	3
476558	36738	127,264,291	121,085,638	122,679,931	117,786,742	South Carolina	Charleston	103	2
476568	36740	6,823,855	6,120,533	6,823,855	6,120,533	NA	NA	NA	NA
476571	36740	557,542,986	540,116,331	557,542,986	540,116,331	NA	NA	NA	NA
476583	36747	273,348,085	263,246,007	273,348,085	263,246,007	NA	NA	NA	NA
476591	36748	1,621,666	1,221,320	1,621,666	1,221,320	North Carolina	Dare	81	1
476626	36751	627,809,010	608,881,670	627,809,010	608,881,670	Florida	Franklin	123	3
476630	36763	137	137	137	137	Rhode Island	Newport	86	1
476631	36763	314,757,993	291,753,033	314,757,993	291,753,033	North Carolina	Carteret	114	3
476642	36780	28,922	13,719	28,922	13,719	NA	NA	NA	NA
476645	36780	5,788,427	5,711,340	5,788,427	5,711,340	NA	NA	NA	NA
476648	36780	29,671,327	26,476,790	29,671,327	26,476,790	Florida	Hernando	116	3
476655	36806	3,597	3,381	3,597	3,381	NA	NA	NA	NA
476660	36806	96,567,931	88,950,661	96,567,931	88,950,661	North Carolina	Brunswick	103	2
476678	36826	1,300,660	920,741	1,300,660	920,741	NA	NA	NA	NA
476681	36826	7,005,135	6,324,912	7,005,135	6,324,912	NA	NA	NA	NA
476724	36852	55,779	46,092	55,779	46,092	NA	NA	NA	NA
476752	36857	88,564,810	86,148,454	88,564,810	86,148,454	NA	NA	NA	NA
476793	36878	44,826	22,665	44,826	22,665	NA	NA	NA	NA
476796	36878	134,086,068	121,995,054	134,086,068	121,995,054	North Carolina	Hyde	97	2
476806	36879	626,486,070	608,912,206	626,486,070	608,912,206	Louisiana	Lafourche	73	0
476825	36898	90,446,905	83,751,257	90,446,905	83,751,257	NA	NA	NA	NA
476831	36908	1,552,575,183	1,518,984,561	1,552,575,183	1,518,984,561	South Carolina	Horry	116	3
476832	36908	1,191,226	1,077,677	1,191,226	1,077,677	NA	NA	NA	NA
476841	36908	1,099,394	1,027,169	1,099,394	1,027,169	NA	NA	NA	NA

**North Carolina
Residential Flood**

Response to North Carolina General Statutes § 58-36-15 (d2) (1)

EventID	Year	GU_Loss_wDS	GR_Loss_wDS	GU_Loss_xDS	GR_Loss_xDS	LandfallState	LandfallCounty	WindSpeed	SS_Intensity
476861	36912	404,506	343,870	404,506	343,870	NA	NA	NA	NA
476869	36921	6,051,296	5,631,823	6,051,296	5,631,823	NA	NA	NA	NA
476875	36950	10,077	7,082	10,077	7,082	NA	NA	NA	NA
476891	36957	445,810,483	427,556,949	435,301,445	420,891,428	Virginia	Northampton	58	0
476893	36957	76,002,848	71,758,536	71,602,091	69,365,316	Florida	Palm Beach	152	4
476897	36957	23,571,415	22,492,071	22,051,706	21,433,868	NA	NA	NA	NA
476900	36957	804,773	659,579	786,779	642,873	Florida	Miami-Dade	29	0
476909	36961	292,679,513	279,760,072	292,679,513	279,760,072	South Carolina	Georgetown	133	4
476912	36961	104,899,296	102,090,839	104,899,296	102,090,839	NA	NA	NA	NA
476959	36982	69,838	61,518	69,838	61,518	NA	NA	NA	NA
476961	36982	7,078,865	6,300,719	7,078,865	6,300,719	NA	NA	NA	NA
476979	36983	1,248,740,634	1,175,146,667	1,161,028,986	1,120,839,375	South Carolina	Beaufort	65	0
477022	36999	2,394,835	1,833,234	2,394,835	1,833,234	South Carolina	Charleston	81	1
477040	37032	107,771	86,940	107,771	86,940	NA	NA	NA	NA
477057	37043	100,661,012	94,419,829	100,661,012	94,419,829	North Carolina	Carteret	117	3
477066	37043	7,638,987	6,577,404	7,638,987	6,577,404	Florida	Broward	40	0
477076	37075	161,265	139,102	161,265	139,102	NA	NA	NA	NA
477092	37082	625,068,475	608,888,568	625,068,475	608,888,568	South Carolina	Horry	140	4
477124	37088	1,184,874,198	1,160,275,419	1,184,874,198	1,160,275,419	South Carolina	Horry	122	3
477135	37088	1,335	160	1,335	160	Georgia	Chatham	93	1
477136	37088	38,564,690	35,382,484	38,564,690	35,382,484	Florida	Monroe	70	0
477144	37090	332,987,539	322,349,328	332,987,539	322,349,328	NA	NA	NA	NA
477162	37103	2,547	1,715	2,547	1,715	South Carolina	Charleston	75	1
477164	37103	3,048,472,988	2,779,510,441	2,847,272,057	2,605,570,993	NA	NA	NA	NA
477182	37122	26,324,692	24,273,463	26,324,692	24,273,463	NA	NA	NA	NA
477198	37128	7,383,409	6,615,690	7,383,409	6,615,690	NA	NA	NA	NA
477223	37143	48,810,766	43,377,117	48,810,766	43,377,117	NA	NA	NA	NA
477254	37169	3,589,018	3,192,084	3,589,018	3,192,084	NA	NA	NA	NA
477271	37220	1,021,541	840,893	1,021,541	840,893	NA	NA	NA	NA
477281	37243	352,988,732	324,894,318	333,035,282	311,467,171	NA	NA	NA	NA
477284	37243	2,279,612,465	2,061,711,866	2,124,210,679	1,928,043,626	Florida	Broward	29	0
477302	37256	2,514,300	2,017,980	2,505,717	2,009,743	New Jersey	Ocean	103	2
477306	37265	52,100	26,615	52,100	26,615	Florida	Brevard	107	2
477318	37299	7,998,320,441	7,243,408,713	7,033,294,874	6,552,013,799	South Carolina	Georgetown	117	3
477324	37299	760,473	670,161	736,061	646,627	NA	NA	NA	NA
477347	37321	27,297,107	25,076,124	26,852,145	24,659,815	Maryland	Worcester	78	1
477353	37321	915	543	915	543	Georgia	McIntosh	100	2
477446	37405	139,231	105,359	139,231	105,359	NA	NA	NA	NA
477464	37413	642,984	504,387	642,984	504,387	NA	NA	NA	NA
477466	37413	22,604	8,593	22,604	8,593	NA	NA	NA	NA
477516	37462	83,296,380	74,953,575	83,296,380	74,953,575	NA	NA	NA	NA
477537	37504	4,415,143	3,801,007	4,415,143	3,801,007	NA	NA	NA	NA
477562	37528	1,832	844	1,832	844	Florida	Dixie	132	4
477592	37550	35,217	20,437	35,217	20,437	NA	NA	NA	NA
477595	37550	2,416	140	2,416	140	Florida	Brevard	58	0
477630	37598	869,787,536	803,141,525	869,787,444	803,141,451	North Carolina	Dare	98	2
477691	37669	8,236,975	6,849,517	8,236,975	6,849,517	NA	NA	NA	NA
477697	37673	318,235	282,028	318,235	282,028	NA	NA	NA	NA
477717	37674	3,680,094	3,534,754	3,680,094	3,534,754	Louisiana	Plaquemines	111	3
477730	37685	48,637,672	46,928,737	48,637,672	46,928,737	Florida	Taylor	126	3
477737	37686	14,650,540	12,784,840	14,650,540	12,784,840	Florida	Monroe	119	3
477758	37716	93,241,594	84,819,135	93,241,594	84,819,135	North Carolina	Carteret	86	1
477801	37726	1,134,448	1,030,017	1,134,448	1,030,017	NA	NA	NA	NA
477868	37784	629,464	510,554	629,464	510,554	Georgia	Chatham	90	1
477905	37793	19,348,838	17,496,282	19,348,838	17,496,282	Florida	Levy	80	1
477920	37810	15,098,436	14,658,346	14,368,264	14,180,323	NA	NA	NA	NA
477926	37812	38,301,070	35,395,933	38,301,070	35,395,933	North Carolina	Carteret	108	2
477974	37867	2,331,657	2,083,541	2,331,657	2,083,541	Florida	Broward	29	0
477985	37873	6,592,754	5,817,002	6,592,754	5,817,002	Florida	Sarasota	65	0
477988	37873	328,171,963	306,132,806	328,171,963	306,132,806	North Carolina	New Hanover	93	1
478002	37877	39,433,206	37,281,079	39,433,206	37,281,079	NA	NA	NA	NA
478014	37878	93		93		Georgia	McIntosh	96	2
478028	37900	42,788	34,640	42,788	34,640	Florida	Indian River	83	1

**North Carolina
Residential Flood**

Response to North Carolina General Statutes § 58-36-15 (d2) (1)

EventID	Year	GU_Loss_wDS	GR_Loss_wDS	GU_Loss_xDS	GR_Loss_xDS	LandfallState	LandfallCounty	WindSpeed	SS_Intensity
478041	37903	2,253,357	2,010,100	2,253,357	2,010,100	NA	NA	NA	NA
478043	37907	21,284,874	19,369,155	21,284,874	19,369,155	NA	NA	NA	NA
478092	37929	11,308,461	9,976,878	11,308,461	9,976,878	NA	NA	NA	NA
478108	37937	771,222	582,691	771,222	582,691	NA	NA	NA	NA
478119	37953	4,360	1,588	4,224	1,511	New Jersey	Ocean	115	3
478120	37953	38,502,195	33,570,510	37,490,248	32,596,588	North Carolina	Carteret	91	1
478134	37964	2,333,679	2,131,123	2,333,679	2,131,123	NA	NA	NA	NA
478167	37991	6,882,122	5,910,524	6,882,122	5,910,524	Florida	Monroe	63	0
478169	37991	83,007	50,983	83,007	50,983	NA	NA	NA	NA
478170	37995	16,168,797	14,532,206	16,168,797	14,532,206	Georgia	Chatham	92	1
478174	37995	18,044	9,635	18,044	9,635	NA	NA	NA	NA
478176	37995	16,842,210	16,191,246	16,842,210	16,191,246	NA	NA	NA	NA
478188	37997	1,305,028,627	1,261,439,398	1,305,028,627	1,261,439,398	Florida	Monroe	39	0
478194	37997	11,407,779	10,048,431	11,407,779	10,048,431	NA	NA	NA	NA
478209	38004	850,830	736,865	850,830	736,865	Florida	Collier	40	0
478215	38004	12,294,502	10,408,145	12,294,502	10,408,145	Louisiana	Cameron	144	4
478219	38011	672,313,763	650,421,609	671,601,676	649,735,864	Florida	Monroe	142	4
478254	38021	201	152	196	147	NA	NA	NA	NA
478257	38026	342,003	295,414	318,385	272,583	Rhode Island	Washington	87	1
478261	38026	173,539,096	156,531,194	164,722,106	148,078,618	North Carolina	Brunswick	94	1
478269	38040	55,767,555	50,468,419	55,767,555	50,468,419	North Carolina	Carteret	105	2
478304	38068	1,806,433,437	1,708,716,940	1,739,028,404	1,665,375,350	NA	NA	NA	NA
478313	38092	1,633	138	1,633	138	New York	Suffolk	103	2
478364	38120	240,345	214,332	240,345	214,332	New York	Suffolk	87	1
478379	38166	648,777	524,475	648,777	524,475	Florida	Monroe	75	1
478399	38169	45,380,713	42,593,199	45,380,713	42,593,199	Georgia	Chatham	104	2
478424	38187	160,735,148	150,377,040	160,735,148	150,377,040	Florida	Hillsborough	116	3
478425	38187	67,035,147	61,556,440	67,035,147	61,556,440	NA	NA	NA	NA
478435	38187	14,507,492	14,048,252	14,507,492	14,048,252	Louisiana	Lafourche	77	1
478451	38196	1,050	131	1,050	131	New York	Suffolk	124	3
478452	38196	1,126,898,113	1,041,728,155	1,113,993,091	1,030,098,333	South Carolina	Georgetown	104	2
478453	38196	390,165	276,655	390,165	276,655	NA	NA	NA	NA
478462	38204	6,979	4,354	6,979	4,354	NA	NA	NA	NA
478482	38218	46,701,822	41,444,505	46,701,822	41,444,505	Florida	Walton	81	1
478494	38220	418,405	325,680	418,405	325,680	Florida	Volusia	69	0
478513	38228	24,048,707	22,178,756	24,048,707	22,178,756	Georgia	Glynn	115	3
478514	38228	5,430	4,403	5,430	4,403	NA	NA	NA	NA
478548	38304	5,478,298	5,143,401	5,478,298	5,143,401	Florida	Pinellas	97	2
478552	38304	3,479,889	3,028,128	3,479,889	3,028,128	Louisiana	Vermilion	81	1
478582	38357	743,291,389	687,910,724	743,291,389	687,910,724	North Carolina	New Hanover	91	1
478607	38381	41,905,503	38,166,759	41,905,503	38,166,759	North Carolina	Brunswick	110	2
478649	38394	189,779,332	184,108,028	189,779,332	184,108,028	Louisiana	Plaquemines	166	5
478672	38398	16,869,881	14,568,896	16,869,881	14,568,896	Florida	Hernando	63	0
478684	38400	726,717	564,118	726,717	564,118	Florida	Citrus	82	1
478693	38400	23,628	11,599	23,628	11,599	New York	Suffolk	119	3
478721	38415	66,466,075	63,477,097	66,466,075	63,477,097	South Carolina	Charleston	128	3
478736	38423	224,198,955	207,415,183	224,198,955	207,415,183	South Carolina	Charleston	93	1
478744	38423	432,111	375,082	432,111	375,082	NA	NA	NA	NA
478747	38427	4,337,976	3,703,861	4,337,976	3,703,861	Florida	Wakulla	83	1
478758	38431	6,543	612	6,543	612	NA	NA	NA	NA
478796	38463	64,889,510	59,377,185	64,867,802	59,356,810	NA	NA	NA	NA
478806	38467	283,842,702	262,948,423	283,842,702	262,948,423	North Carolina	Carteret	106	2
478823	38474	142,681	88,963	142,681	88,963	Florida	Taylor	80	1
478834	38487	157,837,362	145,143,371	157,837,362	145,143,371	South Carolina	Georgetown	103	2
478842	38488	22,022,687	19,731,680	22,022,687	19,731,680	South Carolina	Charleston	74	1
478875	38514	230,019,409	215,706,196	230,019,409	215,706,196	Florida	Collier	52	0
478892	38530	189,455,484	175,183,497	189,455,484	175,183,497	South Carolina	Charleston	94	1
478899	38532	2,965,576	2,626,929	2,965,546	2,626,923	Florida	Taylor	82	1
478904	38532	29,811,494	26,963,403	28,859,618	26,035,173	South Carolina	Charleston	137	4
478934	38540	147,307	114,451	147,307	114,451	Maine	Washington	81	1
478936	38540	94,028	65,384	94,028	65,384	NA	NA	NA	NA
478937	38540	23,956,313	21,298,896	23,956,313	21,298,896	NA	NA	NA	NA
478964	38555	3,123	855	3,062	824	Florida	Taylor	81	1

North Carolina
Residential Flood

Response to North Carolina General Statutes § 58-36-15 (d2) (1)

EventID	Year	GU_Loss_wDS	GR_Loss_wDS	GU_Loss_xDS	GR_Loss_xDS	LandfallState	LandfallCounty	WindSpeed	SS_Intensity
478970	38555	6,095,481	4,864,229	6,095,481	4,864,229	NA	NA	NA	NA
478984	38558	635,069	446,899	635,069	446,899	Florida	Pasco	104	2
478988	38570	11,083,569	9,729,052	11,083,569	9,729,052	NA	NA	NA	NA
478989	38570	4,857,848,655	4,434,965,012	4,465,098,807	4,082,540,580	South Carolina	Charleston	92	1
479087	38645	2,724,048	2,422,310	2,724,048	2,422,310	NA	NA	NA	NA
479091	38645	1,407,186	1,046,028	1,407,186	1,046,028	Florida	Citrus	63	0
479116	38672	58,013,462	55,451,378	56,278,805	53,944,966	Florida	Walton	75	1
479130	38673	278,498,609	259,247,336	278,498,609	259,247,336	North Carolina	Carteret	94	1
479167	38702	1,592	134	1,592	134	Rhode Island	Washington	103	2
479171	38702	180,679	125,851	180,679	125,851	Louisiana	Terrebonne	105	2
479186	38703	280,095	249,565	280,095	249,565	NA	NA	NA	NA
479193	38724	27,742,577	24,519,258	27,742,577	24,519,258	NA	NA	NA	NA
479206	38764	4,894,741	4,220,476	4,894,741	4,220,476	Delaware	Sussex	91	1
479227	38765	1,355,897	1,059,447	1,355,897	1,059,447	NA	NA	NA	NA
479230	38773	981,239,457	940,284,302	964,919,320	929,136,037	NA	NA	NA	NA
479244	38786	26,195	19,495	26,195	19,495	Florida	Monroe	68	0
479247	38786	37,039,173	32,694,107	37,039,173	32,694,107	South Carolina	Charleston	91	1
479264	38807	20,539	17,272	20,539	17,272	Florida	Monroe	103	2
479293	38809	90,359,384	83,402,388	90,359,384	83,402,388	North Carolina	Carteret	100	2
479307	38818	210,060	178,148	210,060	178,148	NA	NA	NA	NA
479309	38818	1,161,046	978,751	1,161,046	978,751	NA	NA	NA	NA
479314	38818	3,148	1,974	3,148	1,974	NA	NA	NA	NA
479318	38839	898,501,005	859,035,974	898,501,005	859,035,974	North Carolina	Brunswick	99	2
479338	38847	1,113,099,760	1,083,071,906	1,113,099,760	1,083,071,906	South Carolina	Horry	98	2
479340	38847	562	276	562	276	Florida	Monroe	120	3
479365	38886	9,862,233	9,318,441	9,862,233	9,318,441	NA	NA	NA	NA
479366	38886	1,220,034,181	1,192,541,705	1,220,034,181	1,192,541,705	South Carolina	Georgetown	132	4
479391	38934	665,898	477,729	663,011	475,205	Georgia	McIntosh	125	3
479406	38947	1,118,953,896	989,034,240	1,083,751,724	959,165,135	NA	NA	NA	NA
479413	38947	66,172	44,929	64,944	43,891	Florida	Martin	137	4
479456	38986	364,544	285,338	364,544	285,338	NA	NA	NA	NA
479457	38986	36,482,958	33,610,312	36,482,958	33,610,312	North Carolina	Carteret	110	2
479469	38986	29,364,625	27,071,925	29,364,625	27,071,925	Massachusetts	Dukes	126	3
479474	38986	7		7		North Carolina	Hyde	59	0
479479	39024	1,347,091	1,048,274	1,347,091	1,048,274	NA	NA	NA	NA
479481	39024	1,087,689	949,763	1,087,689	949,763	NA	NA	NA	NA
479500	39052	65,426	47,372	65,426	47,372	NA	NA	NA	NA
479534	39080	2,181,048	1,943,042	2,181,048	1,943,042	Alabama	Baldwin	81	1
479536	39080	26,641,687	24,684,733	26,641,687	24,684,733	Florida	Duval	118	3
479539	39080	1,418,270	1,230,281	1,418,270	1,230,281	NA	NA	NA	NA
479554	39094	5,476,674	4,835,901	5,476,674	4,835,901	NA	NA	NA	NA
479564	39099	84,077	63,988	84,077	63,988	NA	NA	NA	NA
479607	39144	18,589	8,561	18,589	8,561	Maine	Hancock	52	0
479609	39144	436,134,405	405,161,582	436,134,405	405,161,582	NA	NA	NA	NA
479617	39146	10,102,220	9,146,399	10,102,220	9,146,399	NA	NA	NA	NA
479630	39150	318,830,150	307,757,452	318,830,150	307,757,452	NA	NA	NA	NA
479653	39162	3,701	656	3,701	656	NA	NA	NA	NA
479660	39167	6,143,099	5,524,563	6,143,099	5,524,563	NA	NA	NA	NA
479715	39216	763,351,040	724,180,542	732,484,041	705,515,843	North Carolina	Onslow	99	2
479716	39216	1,331,500,830	1,239,547,097	1,276,272,988	1,191,504,227	NA	NA	NA	NA
479722	39216	862,274,803	822,900,177	838,262,179	808,951,116	North Carolina	Carteret	108	2
479757	39243	2,014,656,733	1,888,664,576	1,954,061,191	1,846,951,766	Florida	Walton	93	1
479789	39270	3,930,538,346	3,696,975,173	3,797,950,441	3,612,051,699	South Carolina	Georgetown	134	4
479801	39275	212,729	196,385	212,729	196,385	NA	NA	NA	NA
479810	39278	1,119,759	633,744	1,073,834	598,283	NA	NA	NA	NA
479826	39292	61,879,439	57,925,165	61,879,439	57,925,165	NA	NA	NA	NA
479838	39298	9,539	3,828	9,539	3,828	Florida	Taylor	94	1
479861	39301	1,034	128	1,034	128	Louisiana	Cameron	97	2
479866	39308	2,430,542,174	2,219,752,358	2,364,236,704	2,160,693,232	South Carolina	Charleston	113	3
479890	39309	198,380,831	179,307,019	198,380,831	179,307,019	South Carolina	Beaufort	91	1
479900	39334	2,018	584	2,018	584	NA	NA	NA	NA
479932	39379	58,407,198	53,829,267	52,258,350	47,998,077	North Carolina	Carteret	85	1
479934	39379	79,122	56,124	68,080	46,563	New Jersey	Ocean	92	1

North Carolina
Residential Flood

Response to North Carolina General Statutes § 58-36-15 (d2) (1)

EventID	Year	GU_Loss_wDS	GR_Loss_wDS	GU_Loss_xDS	GR_Loss_xDS	LandfallState	LandfallCounty	WindSpeed	SS_Intensity
479944	39403	71,564	46,137	71,564	46,137	NA	NA	NA	NA
479951	39403	9,073	6,436	9,073	6,436	Florida	Flagler	81	1
479976	39416	225,871,547	220,436,689	225,871,547	220,436,689	Louisiana	Plaquemines	93	1
479980	39416	183,926,707	178,248,766	183,926,707	178,248,766	South Carolina	Charleston	127	3
480003	39418	98,587	64,959	98,587	64,959	NA	NA	NA	NA
480006	39420	5,367,516	4,611,153	5,367,516	4,611,153	NA	NA	NA	NA
480026	39427	7,340,067	6,517,519	7,340,067	6,517,519	NA	NA	NA	NA
480035	39432	170,862,713	159,155,511	170,862,713	159,155,511	North Carolina	Onslow	107	2
480047	39437	606,477,974	587,421,199	606,477,974	587,421,199	NA	NA	NA	NA
480064	39437	139,347	92,345	139,347	92,345	Florida	Nassau	82	1
480070	39484	492,805	369,763	492,805	369,763	NA	NA	NA	NA
480089	39489	2,114,345	1,809,405	2,114,345	1,809,405	NA	NA	NA	NA
480092	39489	3,121,606	2,432,802	3,121,606	2,432,802	NA	NA	NA	NA
480100	39498	1,258,128	1,092,542	1,258,128	1,092,542	NA	NA	NA	NA
480138	39509	12,558	9,457	12,558	9,457	Florida	Guif	86	1
480151	39514	43,660,713	39,902,361	43,660,713	39,902,361	New York	Nassau	119	3
480153	39514	182,876	110,099	182,876	110,099	Florida	Collier	57	0
480189	39548	40,170,639	36,158,340	40,170,639	36,158,340	NA	NA	NA	NA
480195	39548	259,393	211,672	259,393	211,672	Florida	Miami-Dade	88	1
480200	39558	33,698,313	29,886,423	33,698,313	29,886,423	NA	NA	NA	NA
480233	39566	363,947	309,477	363,947	309,477	Florida	Dixie	81	1
480236	39566	36,029,361	32,653,166	35,444,091	32,086,495	North Carolina	Onslow	90	1
480256	39603	710,706,096	666,311,849	710,420,131	666,049,663	North Carolina	New Hanover	107	2
480258	39622	171,103	145,536	171,103	145,536	South Carolina	Beaufort	57	0
480259	39622	20,459,215	18,238,618	20,459,215	18,238,618	NA	NA	NA	NA
480305	39660	194	1	194	1	Florida	Bay	110	2
480326	39717	11	11	11	11	Florida	Monroe	84	1
480331	39717	13,432,813	11,639,427	13,432,813	11,639,427	South Carolina	Georgetown	93	1
480333	39717	327,071,165	306,290,823	327,071,165	306,290,823	NA	NA	NA	NA
480386	39741	612,873,647	582,382,849	612,873,647	582,382,849	North Carolina	Brunswick	102	2
480388	39741	33,208,261	32,497,780	33,208,261	32,497,780	Florida	Monroe	120	3
480421	39771	220,036	176,062	220,036	176,062	Florida	Bay	80	1
480422	39771	136,245,158	125,108,069	136,245,158	125,108,069	North Carolina	New Hanover	102	2
480423	39771	855,314,459	825,871,017	853,365,695	824,330,440	South Carolina	Beaufort	104	2
480435	39771	44,598,681	40,522,564	44,598,681	40,522,564	South Carolina	Horry	74	1
480436	39773	434,635,321	411,815,599	434,635,321	411,815,599	North Carolina	Brunswick	134	4
480452	39781	264,482,511	257,093,168	264,482,511	257,093,168	Florida	Monroe	142	4
480456	39781	14,995,337	13,393,535	14,995,337	13,393,535	Florida	Monroe	53	0
480464	39796	47,032	25,230	46,107	24,554	New Jersey	Ocean	123	3
480471	39796	82,072,193	79,807,402	82,072,193	79,807,402	NA	NA	NA	NA
480501	39842	6,008,136	5,267,375	6,008,136	5,267,375	Georgia	Chatham	91	1
480506	39842	619,789,087	600,273,995	619,789,087	600,273,995	Florida	Monroe	97	2
480521	39860	3,457,927	3,146,962	3,457,927	3,146,962	Rhode Island	Washington	126	3
480526	39861	30,990,662	29,832,640	30,990,662	29,832,640	NA	NA	NA	NA
480538	39861	1,112,052	927,107	1,112,052	927,107	Louisiana	Plaquemines	80	1
480545	39862	1,082	117	1,082	117	Florida	Monroe	164	5
480549	39862	16,721,431	15,360,436	16,721,431	15,360,436	Florida	Monroe	67	0
480562	39866	22,504	11,207	22,504	11,207	NA	NA	NA	NA
480584	39881	133,429,839	121,675,224	133,429,839	121,675,224	Florida	Indian River	108	2
480600	39893	1,908,675	1,578,799	1,908,675	1,578,799	NA	NA	NA	NA
480606	39893	125,992,749	116,191,141	123,927,709	114,324,119	South Carolina	Charleston	106	2
480607	39893	174,222,553	166,130,455	171,242,374	163,382,955	NA	NA	NA	NA
480609	39893	12,224	6,134	12,224	6,134	Florida	Dixie	105	2
480617	39903	15,296	11,185	15,296	11,185	NA	NA	NA	NA
480646	39963	1,069,786	1,035,066	1,069,786	1,035,066	Florida	Brevard	112	3
480647	39963	265,613,844	242,138,365	265,613,844	242,138,365	Florida	Monroe	73	0
480669	39966	809,470,015	751,225,400	809,470,015	751,225,400	North Carolina	Brunswick	81	1
480672	39966	45,318,162	40,876,891	45,318,162	40,876,891	NA	NA	NA	NA
480680	39967	1,172,359	1,102,949	1,172,359	1,102,949	NA	NA	NA	NA
480688	39967	155,681,612	146,011,115	155,681,014	146,010,615	North Carolina	Brunswick	94	1
480716	40015	66,640,936	62,307,624	66,640,936	62,307,624	South Carolina	Georgetown	81	1
480726	40015	38,722,310	37,773,812	38,722,310	37,773,812	NA	NA	NA	NA
480776	40032	18,396,549	16,739,134	18,396,549	16,739,134	North Carolina	Carteret	108	2

**North Carolina
Residential Flood**

Response to North Carolina General Statutes § 58-36-15 (d2) (1)

EventID	Year	GU_Loss_wDS	GR_Loss_wDS	GU_Loss_xDS	GR_Loss_xDS	LandfallState	LandfallCounty	WindSpeed	SS_Intensity
480790	40046	29,678,614	28,784,275	29,678,614	28,784,275	NA	NA	NA	NA
480821	40065	154,988,150	146,565,011	154,988,150	146,565,011	South Carolina	Horry	102	2
480825	40065	1,061,427	929,457	1,061,427	929,457	NA	NA	NA	NA
480828	40065	12,953,078	12,749,769	12,953,078	12,749,769	Louisiana	Terrebonne	128	3
480841	40071	2,345,409	2,085,848	2,345,409	2,085,848	Florida	Duval	92	1
480847	40073	1,503,170,167	1,388,298,535	1,408,555,754	1,302,066,066	North Carolina	Brunswick	109	2
480852	40073	486,038,742	450,245,376	459,758,226	427,145,189	North Carolina	Brunswick	101	2
480856	40073	146,138	103,473	138,762	97,188	Florida	Citrus	79	1
480863	40093	63,211	36,854	63,211	36,854	North Carolina	Carteret	63	0
480882	40094	114,360,665	107,849,601	114,360,665	107,849,601	North Carolina	Hyde	114	3
480892	40100	18,012,059	16,159,643	18,012,059	16,159,643	South Carolina	Charleston	94	1
480898	40100	1,468,994	1,345,280	1,468,994	1,345,280	NA	NA	NA	NA
480915	40131	381,952,381	345,379,340	381,952,381	345,379,340	NA	NA	NA	NA
480940	40153	63,001	44,799	63,001	44,799	North Carolina	Dare	34	0
480955	40175	105,307	87,482	105,307	87,482	NA	NA	NA	NA
480975	40199	81,992	52,279	81,992	52,279	NA	NA	NA	NA
480994	40208	115,028,394	111,198,821	115,028,394	111,198,821	Georgia	Glynn	83	1
481010	40229	136,492	91,971	136,492	91,971	NA	NA	NA	NA
481019	40241	12,920,209	11,651,194	12,848,590	11,582,203	North Carolina	Onslow	90	1
481025	40241	45,401	26,308	44,224	25,410	Florida	Manatee	68	0
481029	40241	731,874,800	695,397,954	701,906,894	668,004,637	Florida	Sarasota	132	4
481065	40268	617,587,510	590,486,130	599,515,987	578,081,599	North Carolina	Dare	136	4
481071	40288	1,017,204	969,605	1,017,204	969,605	Florida	Bay	155	4
481107	40296	13,428	5,848	13,428	5,848	Florida	Monroe	119	3
481121	40302	85,974	77,388	85,974	77,388	Maine	Hancock	74	1
481122	40302	2,636,643	2,334,503	2,636,643	2,334,503	NA	NA	NA	NA
481137	40316	163,229,196	146,438,879	163,229,196	146,438,879	South Carolina	Charleston	101	2
481143	40316	7,309,738	5,793,289	7,309,738	5,793,289	NA	NA	NA	NA
481160	40339	2,189,256	1,912,289	2,189,256	1,912,289	NA	NA	NA	NA
481167	40339	1,392,516,205	1,262,691,943	1,248,274,223	1,133,431,786	NA	NA	NA	NA
481178	40379	41,839	20,106	41,839	20,106	Florida	Monroe	83	1
481182	40383	3,782,801	3,696,527	3,782,801	3,696,527	Florida	Bay	80	1
481213	40410	154,686,222	148,736,470	148,883,923	144,883,528	NA	NA	NA	NA
481231	40413	304,075,865	295,511,061	304,075,865	295,511,061	Louisiana	Jefferson	75	1
481249	40421	479,768	408,671	479,768	408,671	NA	NA	NA	NA
481264	40446	26,154,752	23,540,300	26,154,752	23,540,300	NA	NA	NA	NA
481272	40446	65,660,311	59,111,753	65,660,311	59,111,753	NA	NA	NA	NA
481276	40446	327,486,277	305,428,691	327,486,277	305,428,691	South Carolina	Horry	105	2
481278	40446	122,844,250	113,719,683	122,844,250	113,719,683	South Carolina	Georgetown	101	2
481282	40474	103,660,610	95,625,429	103,660,610	95,625,429	North Carolina	Carteret	111	3
481299	40481	52,401,737	48,192,088	52,401,737	48,192,088	NA	NA	NA	NA
481331	40494	30	0	28		Florida	Brevard	106	2
481338	40494	307,878,796	292,858,245	294,672,771	282,333,789	South Carolina	Georgetown	96	2
481345	40520	832,470,426	796,126,348	810,104,587	781,941,674	Florida	Monroe	119	3
481355	40520	546,000	404,259	546,000	404,259	NA	NA	NA	NA
481364	40521	15,801,356	14,118,415	15,801,356	14,118,415	North Carolina	Carteret	84	1
481374	40536	1,310,210	1,118,690	1,310,210	1,118,690	Florida	Flagler	75	1
481375	40536	210,956,490	201,497,253	210,956,490	201,497,253	Florida	Gulf	52	0
481395	40576	53,462,008	48,673,067	53,462,008	48,673,067	North Carolina	Dare	99	2
481430	40597	205,758,240	199,466,924	205,758,240	199,466,924	NA	NA	NA	NA
481445	40610	1,726,398,089	1,604,663,974	1,690,599,524	1,572,159,490	South Carolina	Georgetown	105	2
481447	40610	1,059	659	1,059	659	NA	NA	NA	NA
481472	40615	2,135,833,618	1,981,055,231	2,062,088,482	1,913,509,259	South Carolina	Charleston	110	2
481474	40615	9,664	4,880	9,664	4,880	NA	NA	NA	NA
481502	40628	656,464,917	636,127,204	656,464,917	636,127,204	Rhode Island	Washington	96	2
481503	40628	6,658,912	5,701,814	6,658,912	5,701,814	NA	NA	NA	NA
481506	40628	575,057,933	554,709,968	561,480,987	545,963,308	Florida	Volusia	75	1
481507	40628	588,616	459,152	588,615	459,151	North Carolina	Carteret	92	1
481509	40628	124,283,963	112,284,920	124,283,963	112,284,920	NA	NA	NA	NA
481545	40652	1,519,914,212	1,487,391,121	1,519,914,212	1,487,391,121	South Carolina	Georgetown	104	2
481547	40652	447,627,563	427,752,140	447,627,563	427,752,140	NA	NA	NA	NA
481567	40654	229,038	184,255	229,038	184,255	Florida	Levy	110	2
481569	40654	876,601	688,704	876,601	688,704	Florida	Monroe	133	4

**North Carolina
Residential Flood**

Response to North Carolina General Statutes § 58-36-15 (d2) (1)

EventID	Year	GU_Loss_wDS	GR_Loss_wDS	GU_Loss_xDS	GR_Loss_xDS	LandfallState	LandfallCounty	WindSpeed	SS_Intensity
481575	40656	453	289	453	289	Florida	Miami-Dade	129	3
481578	40656	13,087	7,189	13,087	7,189	NA	NA	NA	NA
481580	40656	1,237,668,012	1,175,348,595	1,237,668,012	1,175,348,595	North Carolina	Pender	115	3
481653	40727	98,248	68,244	98,248	68,244	North Carolina	Brunswick	76	1
481669	40731	411,748	323,195	411,748	323,195	NA	NA	NA	NA
481684	40748	3,207,774	2,783,564	3,207,774	2,783,564	Florida	Miami-Dade	118	3
481690	40754	42,030	23,936	42,030	23,936	New York	Nassau	101	2
481711	40762	176,352	109,309	176,352	109,309	Florida	Dixie	118	3
481729	40768	350,878	300,071	350,878	300,071	Louisiana	Iberia	131	4
481744	40781	3,034,901	2,802,219	3,034,901	2,802,219	Georgia	Glynn	112	3
481762	40799	108	8	108	8	Florida	Dixie	112	3
481765	40799	2,034,069	1,750,953	2,034,069	1,750,953	Louisiana	Terrebonne	111	3
481798	40821	219,812	145,772	219,812	145,772	Florida	Brevard	34	0
481805	40838	71,557,664	63,879,607	71,557,664	63,879,607	Florida	Saint Johns	109	2
481825	40861	276,041,931	265,123,606	276,041,931	265,123,606	South Carolina	Charleston	88	1
481828	40894	403,180	365,131	403,180	365,131	NA	NA	NA	NA
481841	40906	3,956	617	3,956	617	NA	NA	NA	NA
481869	40914	96,894,544	93,757,658	96,894,544	93,757,658	Louisiana	Plaquemines	107	2
481875	40917	180,626	122,268	180,626	122,268	Florida	Saint Johns	117	3
481974	40977	26		26		New York	Suffolk	97	2
481994	40987	9,734,106	8,330,217	9,734,106	8,330,217	New York	Nassau	57	0
482037	41010	506,016	442,388	506,016	442,388	Florida	Monroe	119	3
482041	41010	1,338,131	1,281,360	1,338,131	1,281,360	NA	NA	NA	NA
482071	41045	368,221,774	356,303,178	362,033,982	352,040,932	Florida	Miami-Dade	88	1
482093	41062	125,135	73,693	125,135	73,693	Florida	Escambia	81	1
482128	41093	445,434	329,438	445,434	329,438	Florida	Citrus	114	3
482141	41124	350	132	350	132	Florida	Monroe	98	2
482166	41146	4,161,337	4,008,603	4,161,337	4,008,603	NA	NA	NA	NA
482205	41167	1,655,356	1,455,909	1,655,356	1,455,909	Florida	Martin	58	0
482217	41180	20,075,400	18,098,954	20,075,400	18,098,954	Florida	Citrus	52	0
482262	41204	178,367,517	155,411,314	178,367,517	155,411,314	NA	NA	NA	NA
482291	41279	158,615,120	154,991,993	158,615,120	154,991,993	Florida	Escambia	75	1
482309	41291	101,543,396	97,024,120	101,543,396	97,024,120	Florida	Collier	70	0
482322	41291	861	32	861	32	NA	NA	NA	NA
482327	41309	1,106,220,251	1,014,371,303	1,095,534,883	1,004,332,067	North Carolina	New Hanover	93	1
482342	41311	173,046,033	168,454,824	173,046,033	168,454,824	NA	NA	NA	NA
482363	41313	9,467,215	8,530,592	9,467,215	8,530,592	Florida	Guif	74	1
482392	41337	319,677,954	304,783,475	319,677,954	304,783,475	Florida	Monroe	42	0
482430	41365	60,196	37,424	60,196	37,424	NA	NA	NA	NA
482449	41380	38,422,545	34,220,220	38,422,545	34,220,220	North Carolina	Carteret	90	1
482468	41397	1,798,015	1,473,401	1,798,015	1,473,401	Florida	Franklin	89	1
482470	41397	460,407,859	426,585,854	460,407,859	426,585,854	North Carolina	Onslow	145	4
482502	41407	740,664	485,422	740,664	485,422	Rhode Island	Washington	91	1
482519	41417	370,069,750	358,031,291	370,069,750	358,031,291	Georgia	Liberty	100	2
482531	41419	8,103,093	6,966,080	8,103,093	6,966,080	North Carolina	Brunswick	90	1
482543	41423	1,269,268	1,122,017	1,269,268	1,122,017	Florida	Franklin	92	1
482575	41484	527,855,122	512,531,628	527,855,122	512,531,628	NA	NA	NA	NA
482583	41502	42,916,807	38,327,818	42,868,769	38,281,823	Florida	Monroe	156	4
482585	41502	4,216,767	3,702,195	4,216,767	3,702,195	Massachusetts	Dukes	85	1
482596	41502	233,234	177,665	233,234	177,665	NA	NA	NA	NA
482602	41512	30,808,022	28,573,155	28,984,106	26,786,287	North Carolina	Carteret	116	3
482614	41512	11,596,686	10,526,352	11,596,686	10,526,352	North Carolina	New Hanover	82	1
482617	41527	7,293	2,171	7,293	2,171	Massachusetts	Dukes	99	2
482621	41527	392,949	346,482	392,949	346,482	NA	NA	NA	NA
482637	41531	281,316,251	265,962,663	281,316,251	265,962,663	South Carolina	Horry	91	1
482651	41536	16		16		NA	NA	NA	NA
482655	41539	48,239	40,344	48,239	40,344	NA	NA	NA	NA
482666	41542	4,891,036	4,251,867	4,891,036	4,251,867	Florida	Monroe	86	1
482676	41542	79,016,658	73,558,396	79,016,658	73,558,396	North Carolina	Dare	97	2
482694	41570	542,193	442,744	542,193	442,744	NA	NA	NA	NA
482697	41570	354,637,124	333,350,475	354,637,124	333,350,475	North Carolina	Dare	136	4
482708	41577	16,767,030	15,283,646	16,767,030	15,283,646	Florida	Gulf	76	1
482711	41577	209,176,085	195,773,092	209,176,085	195,773,092	North Carolina	Carteret	111	3

**North Carolina
Residential Flood**

Response to North Carolina General Statutes § 58-36-15 (d2) (1)

EventID	Year	GU_Loss_wDS	GR_Loss_wDS	GU_Loss_xDS	GR_Loss_xDS	LandfallState	LandfallCounty	WindSpeed	SS_Intensity
482743	41591	46		46		Louisiana	Plaquemines	143	4
482745	41591	1,611,978	1,254,504	1,611,978	1,254,504	South Carolina	Charleston	79	1
482762	41602	608,753	490,330	608,753	490,330	Georgia	McIntosh	82	1
482773	41611	4,743,471	4,514,269	4,743,471	4,514,269	NA	NA	NA	NA
482775	41627	7,219,733	6,136,046	7,219,733	6,136,046	New York	Nassau	94	1
482812	41664	13,926,188	13,511,757	13,926,188	13,511,757	Florida	Palm Beach	107	2
482814	41664	647,650,822	626,943,425	647,650,822	626,943,425	North Carolina	Currituck	81	1
482830	41669	259,374	211,086	259,374	211,086	NA	NA	NA	NA
482853	41675	5,784	2,899	5,784	2,899	NA	NA	NA	NA
482894	41771	80,494,936	75,488,275	80,494,936	75,488,275	North Carolina	Brunswick	74	1
482924	41847	52,462,525	47,085,749	52,462,525	47,085,749	NA	NA	NA	NA
482931	41847	14,725,662	13,866,942	14,725,662	13,866,942	NA	NA	NA	NA
482947	41856	13,376,672	12,987,931	13,376,672	12,987,931	Florida	Miami-Dade	69	0
482977	41869	1,403	714	1,403	714	NA	NA	NA	NA
482983	41883	93,752,212	87,884,875	93,752,212	87,884,875	North Carolina	Dare	79	1
483044	41923	300,416,886	278,425,834	300,416,886	278,425,834	North Carolina	Brunswick	113	3
483066	41928	652,344,322	628,784,910	652,344,322	628,784,910	North Carolina	Carteret	95	1
483119	41955	36,299,746	33,761,572	36,299,746	33,761,572	NA	NA	NA	NA
483129	41955	407,578	254,277	407,578	254,277	Florida	Dixie	97	2
483183	41968	150,354,144	141,683,923	150,354,144	141,683,923	Florida	Monroe	145	4
483276	42093	18,859	12,280	18,859	12,280	Maine	Washington	102	2
483328	42163	6,640,833	6,178,945	6,509,120	6,053,603	Florida	Miami-Dade	143	4
483330	42163	3,059,571	2,857,403	2,989,910	2,789,503	NA	NA	NA	NA
483333	42163	7,801,552	6,833,199	7,800,659	6,832,600	Massachusetts	Barnstable	98	2
483364	42190	2,370,590	1,989,581	2,370,590	1,989,581	Massachusetts	Barnstable	119	3
483403	42216	13,373,631	12,586,531	13,373,631	12,586,531	Florida	Escambia	68	0
483414	42223	4,871,861	3,993,811	4,871,861	3,993,811	NA	NA	NA	NA
483440	42261	43,002,286	39,853,541	43,002,286	39,853,541	NA	NA	NA	NA
483463	42262	26,038,712	23,214,117	26,038,712	23,214,117	Florida	Franklin	80	1
483473	42263	60,664	34,342	60,664	34,342	NA	NA	NA	NA
483493	42266	73,048	64,037	73,048	64,037	Florida	Saint Johns	116	3
483535	42280	5,560,235	4,518,707	5,560,235	4,518,707	Florida	Monroe	64	0
483589	42310	10,648,773	9,436,977	10,648,773	9,436,977	South Carolina	Georgetown	76	1
483595	42319	4,424,064	3,960,940	4,424,064	3,960,940	North Carolina	Carteret	80	1
483599	42319	1,067	78	1,067	78	Florida	Levy	94	1
483612	42319	78,618	61,566	78,618	61,566	NA	NA	NA	NA
483626	42321	17,227,656	15,493,503	15,487,650	13,839,143	South Carolina	Charleston	96	2
483631	42331	791,965	669,768	791,965	669,768	NA	NA	NA	NA
483657	42378	63,830,113	58,562,377	50,345,681	45,345,012	Virginia	Northampton	130	4
483668	42392	150,233	87,584	150,233	87,584	NA	NA	NA	NA
483671	42392	9,094,096	8,390,555	9,094,096	8,390,555	NA	NA	NA	NA
483674	42392	872,843	684,035	872,843	684,035	NA	NA	NA	NA
483675	42392	224,987	183,976	224,987	183,976	NA	NA	NA	NA
483751	42439	749,121	571,965	749,121	571,965	Florida	Citrus	57	0
483765	42450	6,157	4,913	6,157	4,913	NA	NA	NA	NA
483776	42451	1,212,981	1,074,399	1,212,981	1,074,399	NA	NA	NA	NA
483817	42484	1,509,213	1,274,086	1,509,213	1,274,086	Florida	Saint Johns	80	1
483860	42518	73,753	53,491	73,753	53,491	NA	NA	NA	NA
483866	42518	236,981,625	219,254,701	236,981,625	219,254,701	North Carolina	Carteret	112	3
483868	42554	131,122	111,151	131,122	111,151	Florida	Guif	116	3
483906	42581	206,496	188,318	191,436	173,466	NA	NA	NA	NA
483937	42594	15,165	5,801	15,165	5,801	NA	NA	NA	NA
483942	42594	193,796	132,291	193,796	132,291	Florida	Bay	69	0
483958	42596	150,593,196	140,560,092	150,593,196	140,560,092	South Carolina	Charleston	109	2
483993	42648	83,008	49,461	83,008	49,461	Louisiana	Cameron	144	4
483996	42648	351,891,664	337,210,011	351,891,664	337,210,011	North Carolina	Brunswick	110	2
484030	42662	352,685,365	337,460,967	351,746,752	336,564,439	North Carolina	Dare	85	1
484066	42686	6,791,099	5,992,936	6,791,099	5,992,936	NA	NA	NA	NA
484077	42689	14,149,215	12,381,709	14,149,215	12,381,709	Florida	Miami-Dade	29	0
484089	42698	92,768	70,467	92,768	70,467	Florida	Pinellas	57	0
484102	42700	29,883,662	27,313,329	29,883,662	27,313,329	North Carolina	Pender	96	2
484118	42701	4,968	1,742	4,968	1,742	NA	NA	NA	NA
484142	42710	690,663,738	659,338,705	690,663,738	659,338,705	South Carolina	Georgetown	78	1

**North Carolina
Residential Flood**

Response to North Carolina General Statutes § 58-36-15 (d2) (1)

EventID	Year	GU_Loss_wDS	GR_Loss_wDS	GU_Loss_xDS	GR_Loss_xDS	LandfallState	LandfallCounty	WindSpeed	SS_Intensity
484169	42734	21,169,343	19,361,413	21,169,343	19,361,413	North Carolina	Dare	110	2
484181	42735	21,554,888	19,145,767	21,554,888	19,145,767	Florida	Manatee	58	0
484191	42735	46,632	43,147	46,632	43,147	Florida	Monroe	99	2
484217	42739	325,495,549	309,894,174	317,434,435	302,744,351	Florida	Miami-Dade	149	4
484219	42740	1,090,302,348	1,030,049,898	1,062,916,130	1,012,255,240	NA	NA	NA	NA
484225	42740	7,929,282	6,907,910	7,908,455	6,888,443	North Carolina	Carteret	102	2
484266	42774	723,237	648,602	723,237	648,602	NA	NA	NA	NA
484374	42817	48,449,603	44,701,636	48,449,603	44,701,636	North Carolina	Dare	112	3
484387	42818	146,720,643	141,867,564	146,720,643	141,867,564	NA	NA	NA	NA
484396	42818	23,227,919	22,547,300	23,227,919	22,547,300	Florida	Monroe	104	2
484406	42822	79,872,118	70,982,903	79,872,118	70,982,903	NA	NA	NA	NA
484463	42891	6,908,102	6,664,013	6,908,102	6,664,013	NA	NA	NA	NA
484470	42908	1,305,863	939,814	1,305,863	939,814	Florida	Monroe	72	0
484478	42912	1,253,692	1,124,300	1,253,692	1,124,300	Florida	Sarasota	93	1
484503	42937	15,858	6,048	15,858	6,048	NA	NA	NA	NA
484506	42937	39,367,880	36,527,804	39,367,880	36,527,804	Louisiana	Plaquemines	58	0
484517	42947	43,984	24,209	43,984	24,209	New York	Nassau	95	1
484524	42947	3,628,075	3,523,033	3,545,425	3,457,252	South Carolina	Charleston	111	3
484546	42985	4,225,299	3,890,870	4,225,299	3,890,870	Florida	Monroe	136	4
484547	42985	55,177,278	51,635,529	55,177,278	51,635,529	NA	NA	NA	NA
484579	42991	271,240,362	262,906,271	271,240,362	262,906,271	NA	NA	NA	NA
484588	42997	2,085,799,007	1,886,882,377	1,780,169,888	1,671,451,472	South Carolina	Charleston	52	0
484589	42997	4,486,805,691	4,171,046,764	3,862,725,552	3,617,457,947	North Carolina	Brunswick	106	2
484669	43031	359,198	324,462	359,198	324,462	Massachusetts	Nantucket	83	1
484673	43032	26,462	21,883	26,462	21,883	Florida	Monroe	146	4
484694	43046	211,461,460	196,910,858	184,811,552	177,119,754	Florida	Monroe	102	2
484700	43047	3,004,103,455	2,831,034,830	2,825,298,289	2,744,530,701	Florida	Monroe	108	2
484717	43069	26,020,608	23,669,264	26,020,608	23,669,264	Florida	Pinellas	70	0
484736	43081	521,152	349,482	521,133	349,464	New York	Suffolk	131	4
484737	43081	240,015,754	223,865,720	239,798,517	223,659,435	Florida	Pasco	64	0
484765	43086	1,047,969	903,163	1,047,969	903,163	New York	Suffolk	81	1
484782	43112	1,604,567	1,323,085	1,604,567	1,323,085	NA	NA	NA	NA
484798	43115	450,573	402,507	450,573	402,507	NA	NA	NA	NA
484807	43120	140,669	115,224	140,669	115,224	Florida	Saint Johns	99	2
484821	43120	22,073,159	19,027,869	22,073,159	19,027,869	NA	NA	NA	NA
484839	43134	4,784,521	4,229,508	4,784,521	4,229,508	NA	NA	NA	NA
484846	43134	279,446	224,344	279,446	224,344	NA	NA	NA	NA
484864	43148	24,340	20,491	24,340	20,491	Florida	Broward	88	1
484880	43161	2,522,942	2,120,399	2,522,942	2,120,399	Florida	Martin	108	2
484882	43161	6,066	1,503	6,066	1,503	NA	NA	NA	NA
484885	43161	52,123,661	47,265,312	52,123,661	47,265,312	North Carolina	Carteret	83	1
484907	43190	657,231	524,060	657,231	524,060	NA	NA	NA	NA
484926	43201	1,571,432	1,360,729	1,571,432	1,360,729	Florida	Wakulla	81	1
484946	43207	244,239,356	221,817,696	244,239,356	221,817,696	North Carolina	Carteret	110	2
484948	43207	14,890,911	13,569,934	14,890,911	13,569,934	NA	NA	NA	NA
484950	43207	308,112	273,080	308,112	273,080	Florida	Collier	52	0
485017	43247	21,074	12,952	21,074	12,952	Florida	Monroe	151	4
485049	43327	23,429,942	20,639,047	23,429,942	20,639,047	South Carolina	Charleston	74	1
485129	43390	1,056	566	1,056	566	South Carolina	Beaufort	93	1
485143	43390	260,354	231,638	260,354	231,638	NA	NA	NA	NA
485151	43392	2,145,558	1,717,562	2,145,558	1,717,562	NA	NA	NA	NA
485169	43414	10,407,761	8,663,994	10,407,761	8,663,994	NA	NA	NA	NA
485180	43418	521,757,729	502,934,543	521,757,729	502,934,543	South Carolina	Beaufort	125	3
485194	43418	447,811,581	416,288,222	446,034,260	414,685,352	North Carolina	Brunswick	120	3
485208	43425	38,625,777	33,744,370	38,625,777	33,744,370	Florida	Taylor	86	1
485212	43427	111,231	73,289	111,231	73,289	Massachusetts	Dukes	87	1
485244	43451	450,383,892	431,891,907	450,381,418	431,889,645	South Carolina	Beaufort	89	1
485245	43451	1,168,498	1,067,626	1,149,165	1,050,392	NA	NA	NA	NA
485246	43451	246,544	194,691	242,498	191,016	NA	NA	NA	NA
485268	43471	1,181,223	1,046,212	1,181,223	1,046,212	NA	NA	NA	NA
485286	43481	19,570,907	18,654,988	19,570,907	18,654,988	Florida	Citrus	69	0
485306	43525	64,523,800	61,839,104	64,512,676	61,828,641	South Carolina	Beaufort	102	2
485307	43525	302,421	244,056	302,421	244,056	NA	NA	NA	NA

**North Carolina
Residential Flood**

Response to North Carolina General Statutes § 58-36-15 (d2) (1)

EventID	Year	GU_Loss_wDS	GR_Loss_wDS	GU_Loss_xDS	GR_Loss_xDS	LandfallState	LandfallCounty	WindSpeed	SS_Intensity
485323	43525	1,310,348	1,077,369	1,310,348	1,077,369	NA	NA	NA	NA
485324	43525	557,188	417,730	557,188	417,730	NA	NA	NA	NA
485326	43525	183,794,385	171,457,082	179,029,378	167,106,844	North Carolina	Dare	129	3
485329	43526	208,330,388	196,212,428	208,330,388	196,212,428	North Carolina	Carteret	101	2
485337	43555	50,941,369	49,321,027	50,941,369	49,321,027	NA	NA	NA	NA
485343	43555	112,132,673	105,991,284	112,132,673	105,991,284	South Carolina	Charleston	74	1
485350	43555	407	58	407	58	Florida	Nassau	92	1
485363	43556	2,665,249	2,154,596	2,665,249	2,154,596	NA	NA	NA	NA
485365	43566	1,936,442	1,564,771	1,936,442	1,564,771	NA	NA	NA	NA
485367	43566	67,140,994	60,856,447	67,140,994	60,856,447	NA	NA	NA	NA
485368	43566	2,775,929	2,543,099	2,775,929	2,543,099	Florida	Monroe	62	0
485378	43576	1,476,640	1,229,200	1,476,640	1,229,200	Florida	Sarasota	64	0
485416	43591	592,100	530,210	592,100	530,210	NA	NA	NA	NA
485424	43603	3,286,120	2,886,510	3,286,120	2,886,510	Florida	Saint Johns	102	2
485465	43628	1,451,994,393	1,377,527,726	1,414,002,080	1,352,398,387	NA	NA	NA	NA
485476	43629	21,478,093	20,213,508	19,293,163	18,520,273	Florida	Monroe	95	1
485486	43631	75,655,863	73,230,842	75,655,863	73,230,842	NA	NA	NA	NA
485487	43631	5,394,249	4,314,978	5,394,249	4,314,978	NA	NA	NA	NA
485489	43631	965,296,893	913,914,853	965,296,893	913,914,853	NA	NA	NA	NA
485519	43641	17,977	10,244	17,977	10,244	Georgia	Glynn	91	1
485523	43641	177,168	106,610	177,168	106,610	Florida	Broward	88	1
485540	43643	134,482,544	124,217,265	134,482,544	124,217,265	North Carolina	Carteret	93	1
485554	43656	3,392	2,360	3,392	2,360	Georgia	McIntosh	119	3
485558	43661	2,145,103	1,843,351	2,145,103	1,843,351	North Carolina	Hyde	98	2
485567	43661	18,889,162	18,357,001	18,889,162	18,357,001	Florida	Franklin	121	3
485570	43661	99,108,586	91,311,933	99,108,586	91,311,933	North Carolina	Brunswick	109	2
485601	43709	30,436,763	27,607,418	30,436,763	27,607,418	North Carolina	Onslow	98	2
485605	43711	1,079	605	1,079	605	Delaware	Sussex	122	3
485629	43732	1,475,346	1,156,827	1,475,346	1,156,827	Florida	Volusia	70	0
485635	43749	14,538,769	13,712,177	14,538,769	13,712,177	NA	NA	NA	NA
485662	43753	4,327	1,602	4,327	1,602	New York	Nassau	102	2
485703	43805	1,899,386	1,584,062	1,899,386	1,584,062	NA	NA	NA	NA
485715	43824	191,995,034	175,709,208	191,995,034	175,709,208	South Carolina	Charleston	110	2
485716	43824	36,296,703	31,790,975	36,296,703	31,790,975	Florida	Saint Johns	93	1
485726	43826	4,163,856	4,067,656	4,163,856	4,067,656	Louisiana	Plaquemines	79	1
485766	43857	17,592,916	15,556,843	17,592,916	15,556,843	North Carolina	New Hanover	75	1
485778	43861	77,507,575	69,306,924	77,507,575	69,306,924	NA	NA	NA	NA
485789	43871	38,035	28,701	38,035	28,701	Florida	Taylor	90	1
485830	43890	68,515,005	63,678,769	68,515,005	63,678,769	Florida	Monroe	87	1
485843	43907	694	406	694	406	Florida	Monroe	70	0
485847	43907	6,543,861	6,144,254	6,543,861	6,144,254	NA	NA	NA	NA
485876	43918	752,526,227	686,223,242	746,415,408	680,725,833	NA	NA	NA	NA
485888	43926	35,752	26,937	35,752	26,937	Florida	Monroe	29	0
485890	43926	1,038,895	907,630	1,038,895	907,630	NA	NA	NA	NA
485906	43976	404,146	353,327	404,146	353,327	NA	NA	NA	NA
485908	43976	3,773,611	3,332,449	3,773,611	3,332,449	NA	NA	NA	NA
485910	43976	290,295,385	281,735,023	290,295,385	281,735,023	NA	NA	NA	NA
485913	43976	19,019,515	17,423,618	19,019,515	17,423,618	North Carolina	New Hanover	87	1
485930	43994	8,523,752	7,442,546	8,523,752	7,442,546	NA	NA	NA	NA
485966	44054	6,778	4,354	6,778	4,354	NA	NA	NA	NA
486008	44078	611,291,422	568,083,865	543,999,855	527,991,193	Louisiana	Terrebonne	74	1
486009	44078	7,212,029	6,390,112	7,212,029	6,390,112	NA	NA	NA	NA
486024	44102	682,010,610	657,720,467	682,010,610	657,720,467	North Carolina	Onslow	112	3
486045	44105	237,030,333	222,029,508	237,030,333	222,029,508	South Carolina	Horry	108	2
486082	44111	76,950	60,712	76,950	60,712	NA	NA	NA	NA
486094	44111	24,941,335	22,168,708	24,941,335	22,168,708	North Carolina	Carteret	86	1
486097	44125	36,469,968	35,213,551	36,469,968	35,213,551	Louisiana	Cameron	144	4
486098	44125	28,511,787	27,694,153	28,511,787	27,694,153	NA	NA	NA	NA
486113	44151	45,526	37,633	45,526	37,633	NA	NA	NA	NA
486120	44163	1,863	897	1,863	897	Georgia	McIntosh	92	1
486122	44163	1,236,165,505	1,144,700,699	1,200,350,696	1,112,619,843	NA	NA	NA	NA
486123	44163	535,628,159	513,660,663	523,296,476	505,804,652	Alabama	Baldwin	123	3
486132	44185	5,152,981	4,775,241	5,152,981	4,775,241	NA	NA	NA	NA

**North Carolina
Residential Flood**

Response to North Carolina General Statutes § 58-36-15 (d2) (1)

EventID	Year	GU_Loss_wDS	GR_Loss_wDS	GU_Loss_xDS	GR_Loss_xDS	LandfallState	LandfallCounty	WindSpeed	SS_Intensity
486137	44185	3,120,672	2,692,596	3,120,672	2,692,596	Florida	Hernando	52	0
486164	44194	835,517,563	766,321,166	835,517,563	766,321,166	NA	NA	NA	NA
486186	44261	5,218	1,740	5,218	1,740	NA	NA	NA	NA
486189	44261	18,362	7,388	18,362	7,388	Florida	Monroe	77	1
486216	44300	10,405,239	8,707,958	10,405,239	8,707,958	NA	NA	NA	NA
486236	44334	4,399,951	3,862,108	4,399,951	3,862,108	NA	NA	NA	NA
486247	44337	4,604,625	4,198,786	4,604,625	4,198,786	North Carolina	Brunswick	74	1
486287	44376	34,665,602	33,575,619	34,665,602	33,575,619	NA	NA	NA	NA
486291	44376	13,566,352	12,028,133	13,566,352	12,028,133	North Carolina	New Hanover	80	1
486299	44382	140,916	126,477	140,916	126,477	NA	NA	NA	NA
486300	44382	15,765,670	13,703,090	15,765,670	13,703,090	Massachusetts	Nantucket	107	2
486312	44412	1,415,434,617	1,326,283,058	1,329,120,252	1,248,437,763	South Carolina	Georgetown	99	2
486314	44412	377,335,435	349,900,247	358,558,991	332,113,068	North Carolina	Dare	97	2
486330	44419	292,080,035	280,419,373	292,080,035	280,419,373	Florida	Dixie	79	1
486341	44425	527,413	385,917	527,413	385,917	Florida	Lee	70	0
486359	44430	47,613,374	46,054,428	47,613,374	46,054,428	Florida	Monroe	150	4
486363	44430	28,829	11,888	28,829	11,888	Georgia	McIntosh	90	1
486364	44430	866,639	763,904	866,639	763,904	Florida	Monroe	83	1
486371	44430	7,710,161	7,134,712	7,710,161	7,134,712	Florida	Miami-Dade	102	2
486388	44434	939,906	805,109	939,906	805,109	NA	NA	NA	NA
486404	44445	1,931	608	1,931	608	Florida	Citrus	120	3
486410	44445	5,808	2,947	5,808	2,947	New York	Nassau	88	1
486414	44445	11,700,017	10,077,830	11,700,017	10,077,830	NA	NA	NA	NA
486426	44454	6,204,339	5,572,717	6,204,339	5,572,717	NA	NA	NA	NA
486433	44471	598,210	570,247	598,210	570,247	Florida	Okaloosa	128	3
486437	44471	1,312,758,973	1,268,043,389	1,286,958,243	1,254,219,721	North Carolina	Brunswick	134	4
486439	44471	61,224,883	56,583,031	59,618,757	55,013,214	New York	Suffolk	121	3
486478	44483	485,953,287	466,436,588	477,294,047	460,673,515	South Carolina	Beaufort	126	3
486482	44483	3,473,278	2,716,413	3,473,278	2,716,413	NA	NA	NA	NA
486498	44495	1,157,700,119	1,133,437,533	1,157,700,119	1,133,437,533	South Carolina	Horry	97	2
486507	44510	281,188,044	271,266,339	281,188,044	271,266,339	North Carolina	New Hanover	99	2
486512	44516	1,599	697	1,599	697	NA	NA	NA	NA
486522	44516	304,057	255,338	304,057	255,338	Massachusetts	Dukes	122	3
486523	44516	1,336,801	1,118,333	1,336,801	1,118,333	Florida	Sarasota	92	1
486529	44524	798,462,272	735,692,369	797,441,593	734,750,688	Florida	Monroe	81	1
486547	44526	8,094,049	7,029,736	8,094,049	7,029,736	Florida	Duval	113	3
486574	44557	83,792	56,897	83,792	56,897	North Carolina	Carteret	57	0
486578	44557	10	10	10	10	Florida	Levy	90	1
486593	44565	673,523	590,216	673,523	590,216	NA	NA	NA	NA
486600	44566	400,504,458	385,990,574	400,504,458	385,990,574	Florida	Lee	82	1
486623	44568	32,496,710	28,925,791	32,496,710	28,925,791	North Carolina	Carteret	98	2
486656	44619	119	118	118	118	New York	Suffolk	120	3
486661	44619	200,829	136,949	200,829	136,949	Florida	Taylor	81	1
486676	44627	74,141	44,462	74,141	44,462	NA	NA	NA	NA
486680	44627	33,578,956	32,224,423	33,578,956	32,224,423	South Carolina	Beaufort	102	2
486691	44647	23,160,133	21,108,773	23,160,133	21,108,773	NA	NA	NA	NA
486702	44652	519,867	450,190	519,867	450,190	Rhode Island	Washington	87	1
486707	44652	23,290,605	20,638,738	23,290,605	20,638,738	South Carolina	Charleston	104	2
486708	44652	1,095,808,942	1,033,520,677	1,095,808,942	1,033,520,677	South Carolina	Horry	141	4
486736	44671	3,042,062	2,548,859	2,984,776	2,495,799	New Jersey	Atlantic	119	3
486739	44671	107,825,572	101,842,447	107,825,572	101,842,447	New York	Suffolk	88	1
486750	44674	47,822	31,978	47,822	31,978	North Carolina	Dare	74	1
486760	44681	90,878,961	82,403,438	89,878,133	81,428,540	South Carolina	Horry	93	1
486764	44681	16,786,737	14,634,656	16,786,737	14,634,656	North Carolina	Onslow	106	2
486786	44683	20,126	15,814	20,126	15,814	NA	NA	NA	NA
486812	44704	69,647,451	64,231,857	69,647,451	64,231,857	South Carolina	Charleston	86	1
486814	44704	27,559	15,019	27,559	15,019	NA	NA	NA	NA
486816	44706	37,061,774	33,374,437	37,061,774	33,374,437	NA	NA	NA	NA
486823	44706	86,286,913	83,758,418	86,286,913	83,758,418	NA	NA	NA	NA
486833	44720	5,225,112	4,368,237	5,139,839	4,288,607	NA	NA	NA	NA
486841	44720	1,739,715,500	1,667,853,189	1,678,340,308	1,612,574,491	North Carolina	Carteret	128	3
486843	44720	1,089,665,996	1,024,622,320	1,057,833,444	995,671,764	North Carolina	New Hanover	96	2
486844	44720	110,769	96,041	110,769	96,041	NA	NA	NA	NA

**North Carolina
Residential Flood**

Response to North Carolina General Statutes § 58-36-15 (d2) (1)

EventID	Year	GU_Loss_wDS	GR_Loss_wDS	GU_Loss_xDS	GR_Loss_xDS	LandfallState	LandfallCounty	WindSpeed	SS_Intensity
486846	44720	5,697,542	4,980,399	5,581,132	4,869,367	Florida	Citrus	110	2
486852	44721	326,563	294,772	326,563	294,772	Florida	Monroe	79	1
486877	44727	8,186,362	7,475,947	8,186,362	7,475,947	Massachusetts	Dukes	88	1
486879	44727	2,358,226	2,091,394	2,358,226	2,091,394	NA	NA	NA	NA
486881	44727	77,023	51,714	77,023	51,714	Florida	Franklin	92	1
486883	44745	30,294,199	27,468,701	30,294,199	27,468,701	North Carolina	Onslow	94	1
486908	44830	74,874,066	73,404,629	74,874,066	73,404,629	Florida	Escambia	119	3
486919	44846	1,697,588	1,459,711	1,697,588	1,459,711	Georgia	Chatham	103	2
486963	44886	698,481,261	664,400,366	686,125,630	657,077,406	North Carolina	Onslow	104	2
486975	44891	450,514,890	436,041,388	450,514,890	436,041,388	Florida	Sarasota	104	2
487012	44936	597,207,656	577,809,702	597,207,656	577,809,702	Florida	Sarasota	108	2
487035	44949	40,199,688	36,227,420	40,199,688	36,227,420	NA	NA	NA	NA
487047	45020	56,676,577	51,788,488	56,676,577	51,788,488	Florida	Citrus	68	0
487075	45044	184,262,256	167,711,068	181,097,860	164,612,658	North Carolina	Carteret	100	2
487092	45044	491,230,217	473,594,772	491,230,217	473,594,772	South Carolina	Beaufort	101	2
487117	45063	237,505,581	221,782,511	237,505,581	221,782,511	North Carolina	Dare	116	3
487118	45067	1,028,560	992,766	1,028,560	992,766	Florida	Brevard	73	0
487130	45067	13,813	5,196	13,813	5,196	Florida	Indian River	115	3
487140	45087	17,330,499	15,979,444	17,330,499	15,979,444	South Carolina	Charleston	74	1
487146	45101	2,046,171	1,808,832	2,046,171	1,808,832	NA	NA	NA	NA
487155	45108	8,231,012	7,377,682	8,231,012	7,377,682	NA	NA	NA	NA
487187	45112	90,089,737	82,320,449	90,089,737	82,320,449	North Carolina	Onslow	111	3
487189	45112	27,909	23,451	27,909	23,451	NA	NA	NA	NA
487203	45116	33,911,006	31,377,974	33,911,006	31,377,974	South Carolina	Georgetown	96	2
487222	45136	229,165	192,975	229,165	192,975	NA	NA	NA	NA
487227	45136	30,371,873	28,512,454	30,371,873	28,512,454	NA	NA	NA	NA
487228	45136	359,920,327	347,008,341	359,920,327	347,008,341	Florida	Escambia	91	1
487269	45181	1,389,003	1,238,509	1,389,003	1,238,509	NA	NA	NA	NA
487281	45182	10,100,133	9,636,988	10,100,133	9,636,988	NA	NA	NA	NA
487283	45182	194	29	194	29	Florida	Saint Lucie	152	4
487328	45207	27,085,337	24,697,829	27,085,337	24,697,829	North Carolina	Onslow	93	1
487337	45208	12,268,724	11,952,246	12,268,724	11,952,246	Florida	Levy	75	1
487338	45208	4,165,536	3,748,954	4,165,536	3,748,954	Rhode Island	Washington	98	2
487342	45208	70,877	62,349	70,877	62,349	NA	NA	NA	NA
487356	45224	3,322	207	3,322	207	NA	NA	NA	NA
487366	45255	11,939,154	11,012,904	11,498,667	10,592,246	South Carolina	Charleston	158	5
487367	45255	34,348	28,610	33,262	27,593	Florida	Monroe	117	3
487388	45270	185,711	142,761	185,711	142,761	Florida	Sarasota	70	0
487392	45270	57,217,672	50,881,664	50,171,455	44,121,737	North Carolina	Hyde	83	1
487394	45272	594	9	594	9	NA	NA	NA	NA
487399	45273	7,445	3,604	7,445	3,604	NA	NA	NA	NA
487411	45292	33,179,046	31,284,396	33,179,046	31,284,396	NA	NA	NA	NA
487418	45292	171,677,014	160,773,233	171,677,014	160,773,233	NA	NA	NA	NA
487428	45293	8,641,391	7,633,955	8,641,391	7,633,955	NA	NA	NA	NA
487462	45338	867,824,040	825,447,885	836,965,188	805,552,792	NA	NA	NA	NA
487493	45364	486,085,963	469,577,770	486,085,963	469,577,770	Virginia	Accomack	96	2
487501	45372	196,328,024	182,964,710	196,328,024	182,964,710	North Carolina	Carteret	109	2
487502	45372	187,225	148,229	187,225	148,229	Florida	Brevard	125	3
487504	45372	50,939,566	46,336,659	50,939,566	46,336,659	North Carolina	Carteret	122	3
487507	45372	196,077	159,473	196,077	159,473	NA	NA	NA	NA
487522	45378	3,811,639,791	3,552,133,918	3,575,332,506	3,390,038,718	North Carolina	Brunswick	104	2
487529	45406	50,846	29,989	50,846	29,989	NA	NA	NA	NA
487542	45436	7	7	7	7	Georgia	Chatham	101	2
487586	45452	17,150	10,745	17,150	10,745	Florida	Taylor	108	2
487587	45452	23,454,103	20,662,386	23,454,103	20,662,386	North Carolina	Carteret	93	1
487599	45492	355,148,852	339,367,349	351,222,418	336,508,706	South Carolina	Charleston	103	2
487620	45501	363,438	270,671	363,438	270,671	NA	NA	NA	NA
487649	45511	720,353	610,639	720,353	610,639	NA	NA	NA	NA
487670	45537	4,084,152,384	3,839,199,636	3,820,079,021	3,722,312,029	South Carolina	Horry	148	4
487682	45558	26,789,429	24,089,621	26,789,429	24,089,621	North Carolina	Carteret	98	2
487702	45569	50,421,791	44,080,789	50,421,791	44,080,789	NA	NA	NA	NA
487703	45569	2,478,037	2,172,393	2,453,324	2,148,396	Virginia	Virginia Bea	99	2
487704	45569	296,744	231,217	293,787	228,572	NA	NA	NA	NA

**North Carolina
Residential Flood**

Response to North Carolina General Statutes § 58-36-15 (d2) (1)

EventID	Year	GU_Loss_wDS	GR_Loss_wDS	GU_Loss_xDS	GR_Loss_xDS	LandfallState	LandfallCounty	WindSpeed	SS_Intensity
487783	45605	288,516,007	271,926,674	288,516,007	271,926,674	South Carolina	Charleston	111	3
487823	45635	22,935	21,170	22,935	21,170	NA	NA	NA	NA
487824	45635	237,845	136,023	237,845	136,023	North Carolina	Hyde	92	1
487854	45659	73	19	73	19	Florida	Monroe	81	1
487858	45659	22,514	11,007	22,514	11,007	NA	NA	NA	NA
487910	45699	392,967,005	374,308,351	388,148,363	370,627,698	Florida	Monroe	89	1
487941	45734	8,542,315	7,681,733	8,542,315	7,681,733	NA	NA	NA	NA
487953	45736	7		7		NA	NA	NA	NA
487956	45736	817	30	817	30	NA	NA	NA	NA
487962	45746	159,741	115,894	159,741	115,894	NA	NA	NA	NA
487990	45765	213,402	173,836	213,402	173,836	NA	NA	NA	NA
488024	45777	118,559	72,233	118,559	72,233	NA	NA	NA	NA
488050	45806	2,215,795	2,060,846	2,215,795	2,060,846	Florida	Monroe	157	5
488051	45806	1,641,503,779	1,511,243,127	1,612,446,144	1,484,078,521	North Carolina	Carteret	106	2
488066	45848	1,831,036	1,555,303	1,831,036	1,555,303	Florida	Monroe	156	4
488116	45916	73,034,443	67,569,839	73,034,443	67,569,839	South Carolina	Charleston	103	2
488117	45916	895,375,191	862,636,555	895,375,191	862,636,555	South Carolina	Georgetown	89	1
488124	45936	182,863	162,998	182,863	162,998	Maine	Washington	96	2
488132	45936	65,762,499	63,422,879	65,762,499	63,422,879	Georgia	McIntosh	103	2
488169	45971	150,257	122,586	150,257	122,586	Florida	Bay	114	3
488189	46035	7,156	1,819	7,156	1,819	Georgia	Chatham	70	0
488192	46035	2,135	139	2,135	139	New York	Suffolk	46	0
488208	46036	18,886,954	16,772,510	18,886,954	16,772,510	NA	NA	NA	NA
488211	46036	68,349,021	62,973,764	68,349,021	62,973,764	Florida	Volusia	114	3
488235	46098	8,262,617	7,118,934	8,262,617	7,118,934	South Carolina	Charleston	93	1
488248	46112	106,837,725	103,473,447	106,837,725	103,473,447	South Carolina	Beaufort	75	1
488271	46145	41,966,986	37,229,636	41,966,986	37,229,636	South Carolina	Charleston	107	2
488272	46145	2,725	226	2,725	226	NA	NA	NA	NA
488283	46155	27,167,722	24,564,166	27,167,722	24,564,166	North Carolina	Brunswick	113	3
488311	46184	50,726,924	45,450,863	50,726,924	45,450,863	North Carolina	Hyde	86	1
488318	46194	54,994,588	52,848,183	54,994,588	52,848,183	South Carolina	Beaufort	111	3
488328	46246	36,860,247	32,448,087	36,860,247	32,448,087	NA	NA	NA	NA
488377	46286	195,971	125,324	195,971	125,324	NA	NA	NA	NA
488390	46324	1,099,811,703	987,212,575	1,064,227,860	955,642,244	South Carolina	Georgetown	97	2
488399	46341	101,428,783	94,054,110	101,428,783	94,054,110	North Carolina	Carteret	109	2
488412	46355	5,659,920	4,947,367	5,568,054	4,870,719	Florida	Palm Beach	85	1
488413	46355	263,494,735	253,613,370	254,514,575	247,934,224	NA	NA	NA	NA
488414	46355	241,333,001	230,900,447	231,616,302	224,591,210	NA	NA	NA	NA
488419	46355	3,554,719,086	3,288,836,956	3,398,238,876	3,156,946,724	North Carolina	Carteret	85	1
488423	46363	673,746	554,684	673,746	554,684	Maine	Hancock	69	0
488425	46363	269		269		New York	Suffolk	128	3
488427	46363	165,305,896	153,594,381	165,305,896	153,594,381	North Carolina	Carteret	112	3
488439	46381	386,124,813	373,071,143	386,124,813	373,071,143	Florida	Sarasota	58	0
488467	46413	589,602,891	557,936,013	575,157,772	544,696,026	North Carolina	Carteret	144	4
488471	46422	1,671,750	1,409,998	1,671,750	1,409,998	NA	NA	NA	NA
488485	46426	219,797,802	208,038,321	219,797,802	208,038,321	South Carolina	Horry	98	2
488490	46426	309,797,292	290,628,201	309,797,292	290,628,201	North Carolina	Carteret	117	3
488495	46426	4,474,848	3,799,184	4,474,848	3,799,184	South Carolina	Charleston	102	2
488517	46449	103,842,946	100,679,647	103,842,946	100,679,647	NA	NA	NA	NA
488533	46459	6,447	1,787	6,447	1,787	NA	NA	NA	NA
488547	46477	72,559	65,730	72,559	65,730	Florida	Hernando	105	2
488550	46477	91,747,971	84,937,257	91,539,467	84,735,921	North Carolina	Onslow	93	1
488560	46482	2,135,143	1,855,572	2,135,143	1,855,572	NA	NA	NA	NA
488580	46502	104,127,603	95,232,761	104,127,603	95,232,761	South Carolina	Charleston	129	3
488600	46520	273,845,523	263,926,634	273,845,523	263,926,634	North Carolina	Hyde	97	2
488633	46552	89,485	56,160	89,485	56,160	South Carolina	Beaufort	91	1
488640	46552	7,325	4,506	7,325	4,506	NA	NA	NA	NA
488647	46561	106,949	97,990	102,554	93,653	NA	NA	NA	NA
488688	46578	121,727,098	111,976,292	121,727,098	111,976,292	South Carolina	Georgetown	105	2
488693	46578	6,678	3,984	6,678	3,984	Rhode Island	Washington	84	1
488701	46582	6,069,514	5,182,920	6,069,514	5,182,920	NA	NA	NA	NA
488732	46586	20,487,659	18,579,441	20,487,659	18,579,441	NA	NA	NA	NA
488768	46599	2,455,897	2,114,174	2,455,897	2,114,174	Florida	Citrus	64	0

**North Carolina
Residential Flood**

Response to North Carolina General Statutes § 58-36-15 (d2) (1)

EventID	Year	GU_Loss_wDS	GR_Loss_wDS	GU_Loss_xDS	GR_Loss_xDS	LandfallState	LandfallCounty	WindSpeed	SS_Intensity	
488787		46633	470,968,289	434,930,368	470,968,289	434,930,368	South Carolina	Charleston	105	2
488802		46634	439,878,425	426,498,475	439,878,425	426,498,475	NA	NA	NA	NA
488828		46661	55,543,792	48,881,774	55,543,792	48,881,774	North Carolina	New Hanover	35	0
488829		46661	126,736,878	120,869,648	126,736,878	120,869,648	Florida	Franklin	119	3
488838		46679	6,086,811	5,373,593	6,086,811	5,373,593	New York	Suffolk	75	1
488842		46679	12,206,567	10,651,120	12,206,567	10,651,120	North Carolina	Brunswick	46	0
488874		46694	8,405,897	7,631,301	8,405,897	7,631,301	Louisiana	Saint Mary	125	3
488882		46702	2,105,303	1,704,386	2,105,303	1,704,386	NA	NA	NA	NA
488884		46702	38,594	17,717	38,594	17,717	NA	NA	NA	NA
488886		46702	102,340,117	96,938,624	102,340,117	96,938,624	North Carolina	Onslow	86	1
488932		46742	105,126,376	99,706,340	105,126,376	99,706,340	South Carolina	Charleston	98	2
488939		46743	3,173,951	3,037,620	3,173,951	3,037,620	Georgia	Chatham	98	2
488960		46749	64,878	55,274	64,878	55,274	Florida	Pasco	62	0
488962		46749	28,941,755	27,643,670	28,941,755	27,643,670	Florida	Bay	98	2
488978		46770	22,150,980	20,276,860	22,150,980	20,276,860	Florida	Monroe	92	1
489013		46779	227,960,173	221,278,708	227,653,307	221,066,854	South Carolina	Beaufort	87	1
489052		46830	14,203,750	12,627,523	13,972,639	12,404,830	North Carolina	Carteret	92	1
489055		46830	1,622	957	1,622	957	NA	NA	NA	NA
489077		46862	29,571	27,117	29,571	27,117	Georgia	Chatham	79	1
489117		46941	109,181,110	105,402,619	107,364,841	104,053,576	Florida	Saint Johns	115	3
489120		46941	5,407,914	4,891,593	5,407,914	4,891,593	NA	NA	NA	NA
489130		46941	3,048,767	2,857,331	2,996,863	2,810,581	NA	NA	NA	NA
489132		46950	181	28	181	28	NA	NA	NA	NA
489134		46950	11,517,127	10,129,588	11,517,127	10,129,588	NA	NA	NA	NA
489172		46987	17,463,429	16,187,875	17,463,429	16,187,875	Florida	Monroe	94	1
489178		46987	10,635,230	9,353,947	10,635,230	9,353,947	NA	NA	NA	NA
489204		47002	217,167,801	201,731,688	217,167,801	201,731,688	North Carolina	Carteret	128	3
489213		47002	14,143,645	13,463,279	13,906,870	13,321,343	Louisiana	Terrebonne	83	1
489263		47010	2,593,229	2,237,371	2,593,229	2,237,371	Florida	Taylor	155	4
489294		47030	1,411,443	1,264,765	1,411,443	1,264,765	NA	NA	NA	NA
489304		47030	1,464,684	1,172,127	1,464,684	1,172,127	Florida	Dixie	56	0
489313		47054	4,910,880	4,331,128	4,910,880	4,331,128	Florida	Manatee	121	3
489323		47066	7,406	4,789	7,406	4,789	NA	NA	NA	NA
489324		47066	1,162,704	940,767	1,162,704	940,767	NA	NA	NA	NA
489326		47067	3,601,415	3,302,714	3,601,415	3,302,714	Florida	Lee	58	0
489330		47067	261,011,602	251,932,649	261,011,602	251,932,649	Florida	Monroe	104	2
489335		47067	369,575	322,589	369,575	322,589	Florida	Monroe	77	1
489338		47067	10,870,580	10,354,772	10,870,580	10,354,772	Louisiana	Terrebonne	128	3
489416		47164	391,194	277,436	391,194	277,436	NA	NA	NA	NA
489452		47183	67,121,847	65,326,797	67,121,847	65,326,797	Louisiana	Vermilion	125	3
489455		47183	14,476,886	12,866,396	14,145,627	12,550,061	North Carolina	Carteret	112	3
489460		47183	367,427,165	343,785,734	361,199,909	337,954,772	South Carolina	Georgetown	104	2
489461		47183	301,261	245,341	301,261	245,341	NA	NA	NA	NA
489478		47189	5,404	1,994	5,404	1,994	Florida	Miami-Dade	106	2
489482		47189	528,186	474,324	528,186	474,324	NA	NA	NA	NA
489515		47206	21,239	16,838	21,239	16,838	NA	NA	NA	NA
489518		47217	228,337,145	212,972,877	228,337,145	212,972,877	North Carolina	Brunswick	91	1
489519		47217	50,221	34,320	50,221	34,320	NA	NA	NA	NA
489543		47238	7	7	7	7	NA	NA	NA	NA
489546		47242	222,149,854	204,168,895	222,149,854	204,168,895	NA	NA	NA	NA
489563		47253	253,391	202,451	253,391	202,451	Georgia	Chatham	68	0
489589		47289	2,095,351	1,813,557	2,095,351	1,813,557	North Carolina	Carteret	102	2
489595		47289	2,914,361	2,183,199	2,914,361	2,183,199	North Carolina	Dare	69	0
489602		47291	16,575,585	15,105,279	16,575,585	15,105,279	Florida	Bay	79	1
489603		47291	428,713,261	404,893,453	419,327,266	396,112,322	Florida	Monroe	110	2
489632		47309	237,964	175,302	237,964	175,302	Florida	Monroe	63	0
489652		47310	61,949	44,548	61,949	44,548	New York	Nassau	91	1
489671		47311	111,879	77,101	111,879	77,101	NA	NA	NA	NA
489727		47386	6,058,874	5,336,606	6,058,874	5,336,606	Virginia	Northampton	63	0
489732		47388	15,340,743	13,010,749	15,340,743	13,010,749	South Carolina	Beaufort	86	1
489735		47388	17,699,318	16,177,343	17,699,318	16,177,343	NA	NA	NA	NA
489748		47420	248,946,754	228,508,237	248,946,754	228,508,237	North Carolina	Carteret	119	3
489753		47420	2,679,204	2,269,337	2,679,204	2,269,337	Florida	Miami-Dade	135	4

**North Carolina
Residential Flood**

Response to North Carolina General Statutes § 58-36-15 (d2) (1)

EventID	Year	GU_Loss_wDS	GR_Loss_wDS	GU_Loss_xDS	GR_Loss_xDS	LandfallState	LandfallCounty	WindSpeed	SS_Intensity
489773	47423	2,482,179,858	2,314,961,679	2,331,357,032	2,209,834,096	NA	NA	NA	NA
489801	47451	464,128	321,903	464,128	321,903	Florida	Collier	72	0
489817	47476	41,886,145	38,726,774	41,179,057	38,040,076	New Jersey	Cape May	91	1
489829	47478	73,767,805	68,136,631	71,424,355	65,913,441	North Carolina	Dare	102	2
489844	47479	2,739,494	2,252,448	2,739,480	2,252,448	South Carolina	Beaufort	92	1
489861	47479	1,727,468	1,531,667	1,727,392	1,531,629	NA	NA	NA	NA
489877	47484	192,153,965	187,525,875	192,153,965	187,525,875	NA	NA	NA	NA
489905	47501	165,473,895	160,345,867	165,473,895	160,345,867	Florida	Escambia	110	2
489924	47516	35,159	19,723	35,159	19,723	NA	NA	NA	NA
489937	47521	582	85	582	85	NA	NA	NA	NA
489938	47521	14,296	4,488	14,296	4,488	Florida	Flagler	112	3
489965	47598	457,876,458	435,701,350	409,547,005	394,995,402	South Carolina	Horry	115	3
489970	47599	29,786,047	27,143,070	29,786,047	27,143,070	NA	NA	NA	NA
489971	47599	2,640,322	2,170,588	2,640,322	2,170,588	North Carolina	Carteret	102	2
489974	47599	7,311,368	6,461,376	7,311,368	6,461,376	North Carolina	Carteret	103	2
489980	47640	11,700	4,563	11,700	4,563	Louisiana	Plaquemines	75	1
489983	47640	429,510,636	394,543,252	429,510,636	394,543,252	North Carolina	Brunswick	95	1
490000	47659	137,093,408	126,398,437	137,093,408	126,398,437	North Carolina	Carteret	103	2
490019	47693	90,962,027	84,144,962	89,270,318	82,493,244	North Carolina	Carteret	107	2
490050	47710	9,178,920	8,740,478	9,178,920	8,740,478	Florida	Walton	86	1
490058	47710	744,660	603,376	744,660	603,376	NA	NA	NA	NA
490061	47722	227,699	201,616	227,699	201,616	Maine	Hancock	85	1
490072	47722	2,923,146	2,781,088	2,923,146	2,781,088	NA	NA	NA	NA
490098	47737	24,382,887	21,677,568	24,382,887	21,677,568	Florida	Brevard	108	2
490106	47737	522,980	441,693	522,980	441,693	Georgia	Chatham	105	2
490111	47737	15,515	5,190	15,515	5,190	Florida	Escambia	98	2
490113	47755	339,281,264	323,550,626	339,281,264	323,550,626	South Carolina	Charleston	104	2
490129	47759	33,278,553	31,013,372	33,278,553	31,013,372	NA	NA	NA	NA
490134	47759	914	171	914	171	Florida	Monroe	97	2
490163	47787	92,062,595	83,500,335	90,530,698	82,034,557	North Carolina	Dare	102	2
490174	47787	685	1	657	0	New York	Suffolk	103	2
490175	47787	520,324,527	490,615,376	496,800,414	475,868,379	Florida	Okaloosa	123	3
490193	47806	1,581,814	1,384,416	1,581,814	1,384,416	Florida	Franklin	86	1
490210	47809	4,128,559	3,599,556	4,128,559	3,599,556	South Carolina	Charleston	75	1
490245	47876	129,365,912	117,518,114	129,365,912	117,518,114	North Carolina	Brunswick	95	1
490246	47876	71,527,298	69,118,433	71,527,298	69,118,433	Georgia	McIntosh	92	1
490253	47876	69,445,729	64,412,621	69,445,729	64,412,621	NA	NA	NA	NA
490255	47876	39,365	20,353	39,365	20,353	NA	NA	NA	NA
490258	47879	40,767,576	38,593,528	40,767,576	38,593,528	Florida	Hernando	80	1
490282	47883	1,928,448	1,628,902	1,928,448	1,628,902	Florida	Monroe	147	4
490294	47917	42,071,999	38,769,832	42,071,999	38,769,832	South Carolina	Charleston	77	1
490305	47922	37,239,620	33,284,030	37,239,620	33,284,030	NA	NA	NA	NA
490326	47948	372,594	267,775	372,594	267,775	NA	NA	NA	NA
490341	47958	459,263,949	433,662,514	459,262,221	433,660,818	North Carolina	Carteret	115	3
490343	47965	203	0	203	0	NA	NA	NA	NA
490373	47981	446,049,874	421,978,732	446,049,874	421,978,732	NA	NA	NA	NA
490385	48031	106,549	71,374	106,549	71,374	Florida	Brevard	110	2
490389	48031	238,124,364	225,099,997	238,124,364	225,099,997	North Carolina	Brunswick	103	2
490390	48031	503,488,005	488,161,434	503,488,005	488,161,434	North Carolina	New Hanover	110	2
490419	48059	325,610,107	299,813,600	325,610,107	299,813,600	North Carolina	Carteret	99	2
490432	48063	41,103	30,701	41,103	30,701	NA	NA	NA	NA
490448	48097	1,813,406	1,719,389	1,813,406	1,719,389	Florida	Guif	63	0
490457	48097	1,150	655	1,150	655	South Carolina	Beaufort	84	1
490458	48097	67,891,787	63,962,865	67,891,787	63,962,865	NA	NA	NA	NA
490460	48101	7,642,627	7,367,686	7,642,627	7,367,686	Florida	Franklin	126	3
490462	48101	1,117,359	998,677	1,117,359	998,677	NA	NA	NA	NA
490466	48101	317,197,694	292,003,457	317,197,694	292,003,457	South Carolina	Horry	69	0
490474	48117	2,094,874	1,669,059	2,094,874	1,669,059	North Carolina	Onslow	63	0
490480	48117	3,821,452	3,347,840	3,821,452	3,347,840	Florida	Charlotte	130	4
490486	48135	6,520,009	5,540,475	6,520,009	5,540,475	NA	NA	NA	NA
490506	48156	24,255,090	21,340,418	24,255,090	21,340,418	NA	NA	NA	NA
490513	48156	1,771,461	1,439,282	1,771,461	1,439,282	NA	NA	NA	NA
490550	48217	7,526	3,074	7,526	3,074	Alabama	Baldwin	58	0

**North Carolina
Residential Flood**

Response to North Carolina General Statutes § 58-36-15 (d2) (1)

EventID	Year	GU_Loss_wDS	GR_Loss_wDS	GU_Loss_xDS	GR_Loss_xDS	LandfallState	LandfallCounty	WindSpeed	SS_Intensity
490571	48242	132,922	85,953	132,922	85,953	Massachusetts	Dukes	121	3
490573	48242	11,127,944	9,858,451	11,127,944	9,858,451	NA	NA	NA	NA
490576	48245	1,907,397	1,530,851	1,907,397	1,530,851	NA	NA	NA	NA
490581	48245	27,491,585	24,090,570	27,491,585	24,090,570	North Carolina	Hyde	117	3
490582	48245	634,919	522,715	634,919	522,715	Florida	Pinellas	35	0
490589	48263	17,630	8,585	17,630	8,585	Florida	Saint Johns	81	1
490593	48263	34,139	28,873	34,139	28,873	NA	NA	NA	NA
490595	48263	3,001,591	2,659,927	3,001,591	2,659,927	Florida	Taylor	64	0
490596	48263	8,250	4,485	8,250	4,485	NA	NA	NA	NA
490617	48274	351,421,918	328,342,911	351,421,918	328,342,911	NA	NA	NA	NA
490645	48305	1,147,564	872,679	1,128,204	855,408	NA	NA	NA	NA
490648	48326	39,848,410	35,816,442	39,848,410	35,816,442	South Carolina	Charleston	94	1
490659	48327	26,147,897	23,337,347	26,147,897	23,337,347	North Carolina	Carteret	97	2
490668	48327	735,595	567,454	735,595	567,454	Massachusetts	Dukes	86	1
490692	48336	8,470	1,769	8,470	1,769	NA	NA	NA	NA
490707	48337	66,942,928	59,850,770	66,942,928	59,850,770	NA	NA	NA	NA
490721	48352	923,630	767,265	923,630	767,265	NA	NA	NA	NA
490730	48357	192	64	192	64	NA	NA	NA	NA
490748	48373	9,553,099	7,926,498	9,553,099	7,926,498	Florida	Pinellas	79	1
490749	48373	103,494,443	92,429,222	103,494,443	92,429,222	North Carolina	Carteret	97	2
490756	48373	3,904,054	3,373,924	3,904,054	3,373,924	Florida	Miami-Dade	62	0
490757	48373	141,667,309	137,432,532	141,667,309	137,432,532	NA	NA	NA	NA
490775	48376	637,640,132	602,815,914	612,844,034	585,718,036	Florida	Taylor	123	3
490806	48395	80,132,589	78,501,569	80,132,589	78,501,569	Florida	Bay	115	3
490850	48420	249	94	249	94	Florida	Volusia	34	0
490853	48420	47,828	23,414	47,828	23,414	NA	NA	NA	NA
490870	48446	143,956	129,406	143,956	129,406	Florida	Taylor	146	4
490920	48493	1,799,889	1,496,229	1,799,889	1,496,229	Louisiana	Plaquemines	76	1
490944	48500	1,508,205,678	1,398,049,282	1,506,695,545	1,396,578,504	North Carolina	Carteret	105	2
490951	48500	161,719,095	149,353,917	161,275,557	148,946,349	South Carolina	Horry	94	1
490953	48500	252,374,362	235,702,205	250,375,254	233,786,286	North Carolina	Carteret	97	2
490960	48502	954,770	757,447	954,770	757,447	NA	NA	NA	NA
490979	48504	82,590,194	80,105,065	82,590,194	80,105,065	Florida	Monroe	35	0
490994	48515	7,237,528	5,735,682	7,237,528	5,735,682	South Carolina	Charleston	67	0
491020	48551	1,368,262	1,103,801	1,368,262	1,103,801	NA	NA	NA	NA
491040	48575	461,372,412	441,360,419	461,372,412	441,360,419	South Carolina	Horry	100	2
491059	48579	114,090,333	105,810,298	114,090,333	105,810,298	NA	NA	NA	NA
491078	48590	105,596	81,878	105,596	81,878	New Jersey	Cape May	80	1
491080	48590	2,753,676	2,384,848	2,753,676	2,384,848	NA	NA	NA	NA
491097	48593	818,399	733,032	818,399	733,032	NA	NA	NA	NA
491100	48593	33,442	18,199	33,440	18,198	Georgia	Glynn	93	1
491111	48593	155,002,110	141,816,887	144,486,043	132,322,633	Georgia	Chatham	98	2
491132	48614	219,416,470	205,827,698	215,396,682	201,935,654	South Carolina	Charleston	124	3
491154	48620	5,790	2,718	5,790	2,718	Georgia	Glynn	103	2
491155	48620	600,590,300	555,675,383	600,590,300	555,675,383	South Carolina	Horry	103	2
491175	48668	61,688,465	59,060,948	61,688,465	59,060,948	South Carolina	Beaufort	93	1
491266	48725	716,930	624,712	716,930	624,712	New Jersey	Atlantic	80	1
491269	48744	6,299,010	5,046,171	6,175,584	4,929,570	New York	Nassau	120	3
491273	48744	5,852,380	4,908,983	5,852,380	4,908,983	North Carolina	Onslow	83	1
491274	48744	2,154,839	1,820,557	2,154,839	1,820,557	NA	NA	NA	NA
491291	48748	188,046,699	182,068,427	188,046,699	182,068,427	Georgia	Liberty	96	2
491292	48748	142,982	79,623	142,982	79,623	Florida	Franklin	87	1
491297	48748	68,015	43,255	68,015	43,255	NA	NA	NA	NA
491313	48751	182,635,334	165,864,284	179,037,596	162,375,272	Virginia	Northampton	98	2
491321	48767	738,598,263	692,577,685	726,445,739	681,502,947	North Carolina	Brunswick	77	1
491371	48782	12,205,309	11,843,077	12,205,309	11,843,077	NA	NA	NA	NA
491388	48785	94,297,169	88,587,759	94,297,169	88,587,759	Florida	Walton	93	1
491392	48785	16,309,740	14,402,630	16,309,740	14,402,630	NA	NA	NA	NA
491404	48800	6,773,327	5,937,288	6,773,327	5,937,288	NA	NA	NA	NA
491412	48802	2,416,451	2,175,661	2,416,451	2,175,661	NA	NA	NA	NA
491417	48802	1,015,145	921,603	1,015,145	921,603	NA	NA	NA	NA
491469	48856	1,518	485	1,518	485	Florida	Brevard	126	3
491471	48856	7,027,869	6,033,530	7,027,869	6,033,530	NA	NA	NA	NA

**North Carolina
Residential Flood**

Response to North Carolina General Statutes § 58-36-15 (d2) (1)

EventID	Year	GU_Loss_wDS	GR_Loss_wDS	GU_Loss_xDS	GR_Loss_xDS	LandfallState	LandfallCounty	WindSpeed	SS_Intensity
491477	48856	32,084	23,412	32,084	23,412	NA	NA	NA	NA
491488	48858	58,928,683	54,126,246	58,928,683	54,126,246	North Carolina	Carteret	106	2
491494	48878	21,209	15,164	21,209	15,164	Florida	Bay	92	1
491498	48878	2,664,402	2,247,470	2,664,402	2,247,470	Florida	Dixie	40	0
491511	48884	69	15	69	15	NA	NA	NA	NA
491529	48891	46,236,867	42,318,916	43,599,778	40,077,389	NA	NA	NA	NA
491534	48891	330,717	279,779	314,945	265,631	Florida	Brevard	75	1
491536	48891	266,115,215	251,410,792	248,156,337	233,894,700	North Carolina	Carteret	102	2
491544	48905	28,876,340	25,881,409	28,876,340	25,881,409	North Carolina	Dare	89	1
491558	48922	60,272,658	55,578,607	60,272,658	55,578,607	North Carolina	Onslow	106	2
491591	48943	1,151,335,444	1,075,984,566	1,095,367,711	1,034,827,443	Virginia	Virginia Bea	92	1
491610	48961	7,662,833	6,614,197	7,662,833	6,614,197	Florida	Pasco	65	0
491613	48961	242,818	165,512	242,818	165,512	Florida	Monroe	140	4
491627	48964	192,591	168,356	192,591	168,356	Florida	Palm Beach	52	0
491671	48986	12,174,254	10,635,563	12,174,254	10,635,563	NA	NA	NA	NA
491680	48986	141,212	82,372	141,212	82,372	NA	NA	NA	NA
491718	49005	315,029,382	290,596,569	301,796,753	277,742,188	North Carolina	Carteret	132	4
491762	49030	155,065,074	144,791,792	155,065,074	144,791,792	North Carolina	Onslow	95	1
491806	49075	528,014,392	484,044,385	528,014,392	484,044,385	South Carolina	Horry	85	1
491825	49080	39,916,478	36,551,640	39,916,478	36,551,640	North Carolina	Carteret	91	1
491826	49080	154		154		NA	NA	NA	NA
491878	49164	3,206,587,514	2,996,948,504	3,014,059,917	2,847,761,223	South Carolina	Charleston	100	2
491898	49166	121,385	100,149	121,385	100,149	South Carolina	Charleston	103	2
491901	49166	58,583,111	52,854,526	58,583,111	52,854,526	North Carolina	Carteret	85	1
491904	49169	94,622,223	88,383,620	94,622,223	88,383,620	NA	NA	NA	NA
491915	49169	17,748,766	15,350,856	17,748,766	15,350,856	Florida	Pinellas	80	1
491918	49169	328,256,260	318,444,297	328,256,260	318,444,297	Georgia	Chatham	111	3
491921	49169	20,423,450	18,200,042	20,423,450	18,200,042	Florida	Brevard	29	0
491966	49216	259,684,307	251,655,311	259,684,307	251,655,311	Louisiana	Plaquemines	121	3
491975	49224	382,769,872	369,528,445	382,769,872	369,528,445	North Carolina	Carteret	95	1
491978	49224	32,887,425	28,695,525	32,887,425	28,695,525	North Carolina	Pender	79	1
491984	49229	58,680,282	52,979,265	58,680,282	52,979,265	Florida	Collier	116	3
491988	49229	114,132,860	109,966,417	111,098,368	107,895,353	NA	NA	NA	NA
491989	49229	434,482,522	406,576,399	432,996,674	405,217,649	Florida	Sarasota	64	0
492001	49241	6,257,957	5,652,841	6,257,957	5,652,841	Florida	Monroe	76	1
492067	49327	9,900,924	8,328,288	9,900,924	8,328,288	Florida	Saint Johns	57	0
492077	49328	78,653,040	75,681,998	78,653,040	75,681,998	NA	NA	NA	NA
492079	49328	31,336,520	27,695,234	31,336,520	27,695,234	NA	NA	NA	NA
492097	49328	59,798,433	56,321,720	59,798,433	56,321,720	North Carolina	Carteret	112	3
492111	49330	119,791	89,903	119,791	89,903	Florida	Broward	82	1
492114	49330	16,536,590	15,049,994	16,536,590	15,049,994	Massachusetts	Dukes	73	0
492127	49337	5,130	1,082	5,130	1,082	Massachusetts	Dukes	106	2
492170	49369	671,421,218	617,715,212	650,811,204	598,387,776	Georgia	Chatham	98	2
492174	49377	5,355,032	4,717,514	5,355,032	4,717,514	NA	NA	NA	NA
492191	49384	1,793,062,407	1,710,972,982	1,793,062,407	1,710,972,982	North Carolina	Dare	129	3
492194	49384	685,168	600,630	685,168	600,630	NA	NA	NA	NA
492195	49384	1,926,732	1,750,375	1,926,732	1,750,375	NA	NA	NA	NA
492207	49398	9,909	1,974	8,617	1,487	Maryland	Worcester	89	1
492214	49398	411,435,360	385,075,918	373,822,923	351,384,365	North Carolina	Brunswick	106	2
492217	49398	166,181	110,678	166,181	110,678	NA	NA	NA	NA
492245	49435	815,553	648,048	815,553	648,048	South Carolina	Charleston	105	2
492290	49479	7,181,275	6,683,037	7,181,275	6,683,037	South Carolina	Beaufort	130	4
492316	49554	780,463	702,302	780,463	702,302	Alabama	Baldwin	119	3
492323	49562	56,145,864	52,314,627	56,145,864	52,314,627	NA	NA	NA	NA
492331	49562	801,161	686,288	801,161	686,288	NA	NA	NA	NA
492352	49592	6,728,099	5,399,348	6,728,099	5,399,348	NA	NA	NA	NA
492364	49592	417	145	409	140	Florida	Miami-Dade	144	4
492365	49592	342,032	304,586	342,032	304,586	NA	NA	NA	NA
492376	49592	12,287,630	10,289,138	12,287,630	10,289,138	North Carolina	Hyde	100	2
492435	49633	50,085,720	48,372,147	50,085,720	48,372,147	South Carolina	Beaufort	101	2
492450	49636	96,104	58,651	96,104	58,651	Alabama	Mobile	156	4
492454	49636	238,427,931	222,510,880	238,427,931	222,510,880	North Carolina	Onslow	119	3
492474	49679	151,910,176	144,000,431	151,910,176	144,000,431	NA	NA	NA	NA

**North Carolina
Residential Flood**

Response to North Carolina General Statutes § 58-36-15 (d2) (1)

EventID	Year	GU_Loss_wDS	GR_Loss_wDS	GU_Loss_xDS	GR_Loss_xDS	LandfallState	LandfallCounty	WindSpeed	SS_Intensity
492477	49679	2,803,055	2,591,177	2,803,055	2,591,177	NA	NA	NA	NA
492478	49679	1,090,454,145	1,037,593,909	1,055,232,502	1,008,726,194	Florida	Palm Beach	149	4
492485	49698	2,115,078	1,782,818	2,058,006	1,729,346	New York	Suffolk	95	1
492497	49698	13,959,418	12,288,420	13,463,144	11,811,201	Florida	Indian River	94	1
492501	49700	88,483,210	84,779,373	85,630,481	82,592,744	Florida	Taylor	83	1
492505	49700	518,306,992	464,072,867	502,538,323	450,073,053	Florida	Palm Beach	157	5
492520	49705	51,587,120	46,699,478	51,587,120	46,699,478	NA	NA	NA	NA
492526	49705	17,335,728	15,660,234	17,335,728	15,660,234	North Carolina	Onslow	106	2
492533	49716	29,116,436	26,309,697	29,116,436	26,309,697	South Carolina	Charleston	105	2
492539	49760	1,657,353	1,451,928	1,657,353	1,451,928	Alabama	Baldwin	111	3
492566	49782	879,653	809,666	879,653	809,666	Louisiana	Plaquemines	145	4
492585	49838	633	147	633	147	Florida	Monroe	89	1
492587	49838	4,960,616	4,385,320	4,960,616	4,385,320	NA	NA	NA	NA
492593	49870	33,321,365	32,111,701	33,321,365	32,111,701	Florida	Bay	101	2
492598	49870	114,191,459	100,950,392	114,191,459	100,950,392	NA	NA	NA	NA
492602	49870	5,843,062	5,149,552	5,843,062	5,149,552	Florida	Levy	126	3
492605	49870	1,647,003	1,428,435	1,647,003	1,428,435	North Carolina	Pender	130	4
492615	49873	93,698,979	86,187,907	93,698,979	86,187,907	South Carolina	Charleston	105	2
492651	49881	676,291,816	628,374,130	676,291,816	628,374,130	North Carolina	Pender	93	1
492653	49881	28,205,825	27,476,883	28,205,825	27,476,883	Florida	Wakulla	125	3
492662	49885	60,470,874	54,456,073	60,470,874	54,456,073	NA	NA	NA	NA
492666	49885	202,192,522	190,463,801	202,192,522	190,463,801	North Carolina	Currituck	100	2
492678	49898	526,950	439,873	526,950	439,873	NA	NA	NA	NA
492702	49914	3,759,401	3,478,312	3,759,373	3,478,294	Florida	Hillsborough	137	4
492706	49914	847,215,252	814,249,258	840,324,872	809,403,682	NA	NA	NA	NA
492716	49931	18,942	11,153	18,942	11,153	Florida	Bay	91	1
492743	49942	31,247,482	27,748,869	31,247,482	27,748,869	NA	NA	NA	NA
492764	49974	64,295,762	62,309,420	62,176,615	60,798,339	Mississippi	Harrison	118	3
492783	49988	17,775,458	16,492,729	17,775,458	16,492,729	Florida	Monroe	119	3
492791	49993	255,351	225,257	255,351	225,257	Florida	Palm Beach	98	2
492804	49998	132,446,647	123,814,982	132,446,647	123,814,982	North Carolina	Dare	119	3
492809	49998	3,138,074	2,956,950	3,138,074	2,956,950	Louisiana	Jefferson	115	3
492810	49998	32,089	3,725	32,089	3,725	NA	NA	NA	NA
492816	49998	520,708,491	505,025,668	520,708,491	505,025,668	Florida	Brevard	67	0
510021	40	132,920,366	123,917,254	132,920,366	123,917,254	North Carolina	Carteret	130	4
510030	46	3,674,775	3,030,140	3,674,775	3,030,140	Florida	Monroe	138	4
510077	99	502		478		New York	Nassau	85	1
510089	108	11,023,881	9,760,542	11,023,881	9,760,542	South Carolina	Charleston	88	1
510151	185	593,250,673	548,061,652	591,765,603	546,675,374	North Carolina	Brunswick	92	1
510153	242	271,509,120	255,272,739	271,509,120	255,272,739	Florida	Citrus	107	2
510166	259	3,870,103	3,770,546	3,870,103	3,770,546	Florida	Okaloosa	92	1
510233	431	718,923	612,781	718,923	612,781	NA	NA	NA	NA
510245	461	188,403	167,562	188,403	167,562	NA	NA	NA	NA
510254	461	614,775,812	595,341,245	614,775,812	595,341,245	South Carolina	Charleston	110	2
510269	505	19,046	9,256	19,046	9,256	Massachusetts	Dukes	23	0
510350	633	547,979,750	504,235,663	541,963,091	498,719,939	South Carolina	Beaufort	93	1
510371	728	141,734,981	137,991,444	141,734,981	137,991,444	NA	NA	NA	NA
510412	790	14,385,866	13,499,177	14,385,866	13,499,177	NA	NA	NA	NA
510414	790	296,379	272,694	296,379	272,694	South Carolina	Beaufort	129	3
510415	790	36,425,257	33,712,679	36,425,257	33,712,679	NA	NA	NA	NA
510418	790	130,062,088	124,967,930	130,062,088	124,967,930	Florida	Escambia	91	1
510445	814	12,753,097	12,077,905	12,753,097	12,077,905	Florida	Saint Johns	114	3
510456	814	76,363,505	70,562,020	74,871,453	69,131,182	New York	Suffolk	106	2
510464	815	11,749,292	10,581,715	11,749,292	10,581,715	NA	NA	NA	NA
510474	836	342,691,894	330,818,967	342,691,894	330,818,967	NA	NA	NA	NA
510475	836	68,564	38,748	68,564	38,748	NA	NA	NA	NA
510494	912	4,551,467	4,059,655	4,551,467	4,059,655	NA	NA	NA	NA
510506	914	397,010	303,333	397,010	303,333	NA	NA	NA	NA
510531	940	429,110	348,849	429,110	348,849	Florida	Pinellas	62	0
510571	1018	5,063,869,341	4,666,459,290	4,669,320,145	4,322,455,789	NA	NA	NA	NA
510578	1018	5,462	1,664	5,462	1,664	Rhode Island	Newport	119	3
510583	1018	1,695	1,329	1,695	1,329	NA	NA	NA	NA
510641	1100	1,006,318	927,007	1,006,318	927,007	Florida	Collier	58	0

**North Carolina
Residential Flood**

Response to North Carolina General Statutes § 58-36-15 (d2) (1)

EventID	Year	GU_Loss_wDS	GR_Loss_wDS	GU_Loss_xDS	GR_Loss_xDS	LandfallState	LandfallCounty	WindSpeed	SS_Intensity
510645	1100	275,898,588	263,248,674	275,898,588	263,248,674	NA	NA	NA	NA
510651	1107	115,112,392	108,473,975	115,112,392	108,473,975	North Carolina	Carteret	118	3
510670	1279	126,641,404	119,651,852	118,771,478	111,997,841	Florida	Broward	163	5
510682	1298	354,770,474	338,432,542	354,770,474	338,432,542	North Carolina	New Hanover	101	2
510684	1298	25,146,140	22,858,703	25,146,140	22,858,703	North Carolina	Onslow	70	0
510687	1298	25,243	20,081	25,243	20,081	NA	NA	NA	NA
510689	1298	2,786,441	2,462,647	2,786,441	2,462,647	South Carolina	Charleston	91	1
510692	1298	25,853	17,011	25,853	17,011	Florida	Franklin	81	1
510693	1310	133,907,267	122,245,539	133,907,267	122,245,539	North Carolina	Carteret	82	1
510695	1310	8,110	873	8,110	873	NA	NA	NA	NA
510698	1310	72,962	30,953	72,962	30,953	NA	NA	NA	NA
510723	1341	6,713,296	6,406,962	6,713,296	6,406,962	Louisiana	Terrebonne	46	0
510726	1341	11,282	6,469	11,282	6,469	NA	NA	NA	NA
510728	1341	26,489,206	24,425,768	26,489,206	24,425,768	North Carolina	Hyde	97	2
510734	1376	25,881,813	23,179,680	25,881,813	23,179,680	North Carolina	New Hanover	79	1
510752	1394	888,534	651,566	888,534	651,566	NA	NA	NA	NA
510772	1417	1,243,710	1,078,908	1,243,710	1,078,908	New York	Nassau	77	1
510773	1417	37,469,411	33,258,148	37,469,411	33,258,148	NA	NA	NA	NA
510783	1417	34,549,433	30,847,423	34,549,433	30,847,423	North Carolina	Carteret	103	2
510792	1421	25,886,958	23,058,898	25,886,958	23,058,898	Massachusetts	Nantucket	80	1
510831	1439	288,144	181,566	288,144	181,566	NA	NA	NA	NA
510854	1543	150,058	116,850	150,058	116,850	NA	NA	NA	NA
510877	1571	438,778	339,874	438,778	339,874	NA	NA	NA	NA
510879	1571	14,523,185	12,955,500	14,523,185	12,955,500	North Carolina	Dare	97	2
510903	1646	296,927,349	271,647,322	296,927,349	271,647,322	North Carolina	Onslow	81	1
510925	1647	1,951,491	1,714,436	1,951,491	1,714,436	Rhode Island	Washington	120	3
510939	1710	2,192,444	1,823,774	2,192,444	1,823,774	NA	NA	NA	NA
510946	1731	360,937,090	344,889,299	360,937,090	344,889,299	South Carolina	Charleston	85	1
510948	1731	840,908,301	805,851,520	840,908,301	805,851,520	NA	NA	NA	NA
510957	1737	10,032,360	8,934,294	10,032,360	8,934,294	North Carolina	Dare	98	2
510971	1768	2,942,390	2,609,473	2,806,933	2,477,880	New York	Queens	123	3
510995	1829	10,340	4,883	10,340	4,883	New York	Suffolk	95	1
511012	1831	1,068,649	824,858	1,068,649	824,858	Florida	Monroe	98	2
511034	1942	2,856,915	2,251,933	2,856,915	2,251,933	New York	Suffolk	125	3
511043	1942	295,853,077	279,730,739	295,853,077	279,730,739	Florida	Monroe	63	0
511046	1948	53,283,754	49,646,828	51,619,672	48,043,633	NA	NA	NA	NA
511050	1948	1,046,830	810,395	1,042,345	806,344	Florida	Sarasota	46	0
511055	1948	53,092,093	47,921,762	52,989,770	47,824,352	Georgia	McIntosh	97	2
511056	1948	1,372,147,257	1,296,131,649	1,327,368,633	1,268,260,527	Florida	Walton	94	1
511064	1987	4,590	2,638	4,590	2,638	NA	NA	NA	NA
511108	2045	36,117,935	34,776,581	36,117,935	34,776,581	NA	NA	NA	NA
511109	2045	247,196,681	233,716,671	245,240,715	231,883,754	NA	NA	NA	NA
511122	2056	27,473,672	25,684,853	27,473,672	25,684,853	Florida	Taylor	70	0
511129	2076	784,474	549,539	784,474	549,539	Florida	Monroe	99	2
511152	2118	7,841,302	6,935,040	7,841,302	6,935,040	NA	NA	NA	NA
511159	2118	129,828	89,110	129,828	89,110	Massachusetts	Barnstable	62	0
511164	2118	104,809,061	99,684,970	104,809,061	99,684,970	North Carolina	Dare	110	2
511169	2121	108,433,534	100,818,062	108,433,534	100,818,062	NA	NA	NA	NA
511173	2121	3,064,906	2,688,364	3,064,906	2,688,364	Virginia	Accomack	128	3
511177	2121	22,814,656	20,830,555	22,814,656	20,830,555	North Carolina	Carteret	79	1
511186	2171	1,620,023	1,417,591	1,620,023	1,417,591	South Carolina	Beaufort	108	2
511209	2184	29,250,970	24,120,482	29,250,970	24,120,482	Georgia	Chatham	129	3
511215	2184	64,023	52,470	64,023	52,470	North Carolina	Brunswick	29	0
511237	2237	1,357	731	1,357	731	Florida	Escambia	79	1
511239	2237	65,172,763	58,837,776	65,172,763	58,837,776	North Carolina	Carteret	111	3
511244	2237	5,332	3,300	5,332	3,300	Louisiana	Cameron	119	3
511247	2242	21,809,377	20,594,214	21,809,377	20,594,214	NA	NA	NA	NA
511286	2283	126,131,563	117,351,446	126,131,563	117,351,446	NA	NA	NA	NA
511297	2292	2,951,628	2,437,340	2,951,628	2,437,340	NA	NA	NA	NA
511314	2302	27,975,198	25,081,815	27,975,198	25,081,815	NA	NA	NA	NA
511320	2302	10,848,716	10,164,773	10,848,716	10,164,773	NA	NA	NA	NA
511334	2317	28,589,088	27,460,054	28,589,088	27,460,054	Texas	Calhoun	90	1
511338	2321	401,438	344,405	401,438	344,405	New York	Suffolk	94	1

**North Carolina
Residential Flood**

Response to North Carolina General Statutes § 58-36-15 (d2) (1)

EventID	Year	GU_Loss_wDS	GR_Loss_wDS	GU_Loss_xDS	GR_Loss_xDS	LandfallState	LandfallCounty	WindSpeed	SS_Intensity
511350	2380	310,620	279,975	310,620	279,975	Georgia	Camden	112	3
511361	2387	162,263	139,444	162,263	139,444	NA	NA	NA	NA
511388	2447	244,695	204,745	244,695	204,745	NA	NA	NA	NA
511404	2456	6,844,354	5,716,729	6,844,354	5,716,729	Louisiana	Cameron	131	4
511423	2469	310	158	310	158	Florida	Dixie	70	0
511438	2540	3,495	1,158	3,495	1,158	New Jersey	Ocean	85	1
511445	2540	11,046,776	9,973,385	11,046,776	9,973,385	North Carolina	Onslow	118	3
511450	2541	21,842,657	20,859,662	21,842,657	20,859,662	Louisiana	Terrebonne	93	1
511458	2546	230,899	175,753	230,899	175,753	NA	NA	NA	NA
511464	2546	1,066	717	1,066	717	Florida	Monroe	29	0
511488	2578	1,490,152	1,214,125	1,490,152	1,214,125	NA	NA	NA	NA
511497	2612	192,496,797	182,904,320	192,496,797	182,904,320	Florida	Monroe	143	4
511519	2616	17,503	6,645	17,503	6,645	NA	NA	NA	NA
511521	2616	5		5		Florida	Volusia	102	2
511534	2633	28,028	13,081	28,028	13,081	NA	NA	NA	NA
511558	2646	47,597	33,595	47,597	33,595	NA	NA	NA	NA
511591	2762	322,492,355	299,454,353	322,492,355	299,454,353	North Carolina	Pender	106	2
511613	2778	84,598,595	77,214,373	84,598,595	77,214,373	Louisiana	Terrebonne	60	0
511618	2778	41,646,932	38,176,789	41,646,932	38,176,789	North Carolina	Carteret	103	2
511627	2836	501,820	398,581	501,820	398,581	Florida	Gulf	83	1
511640	2868	313,875	275,841	313,875	275,841	NA	NA	NA	NA
511671	2908	437,356,107	397,365,896	436,920,750	396,952,330	South Carolina	Beaufort	91	1
511672	2908	11,329,268	10,024,060	11,213,757	9,915,844	NA	NA	NA	NA
511700	2949	10,728,760	10,359,773	10,728,760	10,359,773	Alabama	Baldwin	113	3
511722	3064	117,552,228	110,300,879	117,552,228	110,300,879	South Carolina	Horry	95	1
511724	3064	40,652,157	36,793,602	40,652,157	36,793,602	Florida	Monroe	99	2
511790	3179	173,828,263	166,657,659	173,828,263	166,657,659	North Carolina	Carteret	84	1
511800	3186	10,626	3,332	10,626	3,332	Virginia	Accomack	114	3
511829	3268	66,686,895	62,349,139	66,686,895	62,349,139	NA	NA	NA	NA
511833	3269	7,828,196	6,820,117	7,828,196	6,820,117	South Carolina	Georgetown	81	1
511840	3269	1,396,070	1,161,491	1,396,070	1,161,491	Florida	Gulf	126	3
511853	3311	94,107,300	89,006,415	94,107,300	89,006,415	Virginia	Accomack	87	1
511863	3331	490,622,957	456,441,023	490,622,957	456,441,023	North Carolina	Onslow	99	2
511904	3349	83,370	68,878	83,370	68,878	NA	NA	NA	NA
511907	3361	1,473	928	1,436	898	Georgia	Camden	108	2
511908	3361	64,886,087	60,941,583	63,195,653	59,382,125	Florida	Monroe	132	4
511910	3361	112,484,446	104,521,382	109,001,299	101,522,470	North Carolina	Brunswick	70	0
511939	3401	3,221	465	3,221	465	NA	NA	NA	NA
511940	3401	87,100,624	78,238,932	87,100,624	78,238,932	NA	NA	NA	NA
511957	3496	18,874,322	18,009,112	18,498,048	17,698,654	Florida	Walton	66	0
511964	3496	1,191,661	1,092,900	1,191,661	1,092,900	Florida	Franklin	92	1
511975	3581	927,107,567	881,887,946	927,107,567	881,887,946	North Carolina	Pender	113	3
511991	3636	690,405,789	639,159,112	688,997,250	637,837,960	NA	NA	NA	NA
511992	3636	237,758	184,120	237,758	184,120	NA	NA	NA	NA
511994	3636	496,753,590	480,315,946	496,753,590	480,315,946	Florida	Brevard	62	0
512007	3659	1,153,093	992,371	1,153,093	992,371	Florida	Bay	94	1
512020	3662	351,471,974	339,334,313	351,471,974	339,334,313	Rhode Island	Washington	103	2
512026	3662	288,578,539	274,592,741	288,578,539	274,592,741	Georgia	Chatham	93	1
512042	3681	1,972,428	1,683,747	1,972,428	1,683,747	Florida	Pinellas	64	0
512079	3725	10,329	4,535	10,329	4,535	North Carolina	Hyde	57	0
512093	3726	351,492,132	317,753,735	351,492,132	317,753,735	North Carolina	Onslow	105	2
512122	3759	23,993	10,674	23,993	10,674	Maine	Hancock	82	1
512131	3765	916,750	760,002	916,750	760,002	NA	NA	NA	NA
512158	3807	18,667,591	18,128,439	18,505,107	17,990,323	Florida	Walton	86	1
512162	3807	410,358,909	387,788,832	410,358,909	387,788,832	North Carolina	Carteret	144	4
512166	3807	115,592	75,882	115,592	75,882	NA	NA	NA	NA
512169	3808	69,020	61,581	69,020	61,581	NA	NA	NA	NA
512175	3808	22,545	18,556	22,545	18,556	Louisiana	Terrebonne	58	0
512180	3808	7,132,694	6,271,111	7,132,694	6,271,111	Florida	Monroe	102	2
512187	3838	116,506,672	106,343,383	116,506,672	106,343,383	Florida	Martin	138	4
512189	3838	36,919,340	32,671,139	36,919,340	32,671,139	North Carolina	Brunswick	91	1
512192	3838	512	419	512	419	NA	NA	NA	NA
512258	3912	258,508	198,110	258,508	198,110	Florida	Citrus	69	0

**North Carolina
Residential Flood**

Response to North Carolina General Statutes § 58-36-15 (d2) (1)

EventID	Year	GU_Loss_wDS	GR_Loss_wDS	GU_Loss_xDS	GR_Loss_xDS	LandfallState	LandfallCounty	WindSpeed	SS_Intensity
512282	3955	310,926,928	286,020,061	310,926,928	286,020,061	North Carolina	New Hanover	102	2
512304	4022	966,737	780,001	966,737	780,001	NA	NA	NA	NA
512317	4030	29,627,843	26,393,916	29,627,843	26,393,916	NA	NA	NA	NA
512339	4051	99,009,742	93,602,978	99,009,742	93,602,978	Florida	Collier	75	1
512369	4105	244,966	150,424	244,966	150,424	NA	NA	NA	NA
512379	4171	1,219,422,666	1,170,057,145	1,191,602,314	1,152,116,669	South Carolina	Beaufort	97	2
512465	4242	155,408,990	149,522,029	151,232,306	146,385,435	NA	NA	NA	NA
512470	4249	19,206,208	17,039,961	19,206,208	17,039,961	Florida	Dixie	81	1
512541	4364	6,061	4,256	6,061	4,256	Florida	Saint Lucie	127	3
512562	4394	3,933,846	3,467,186	3,933,846	3,467,186	Florida	Dixie	81	1
512576	4409	5,623	1,221	5,623	1,221	Virginia	Virginia Bea	74	1
512587	4441	1,313,023,796	1,223,375,315	1,313,023,796	1,223,375,315	NA	NA	NA	NA
512593	4441	738,542,732	708,279,196	738,542,732	708,279,196	South Carolina	Georgetown	85	1
512594	4441	25,481	17,327	25,481	17,327	Florida	Franklin	79	1
512617	4466	10,604	3,703	10,604	3,703	Georgia	Camden	90	1
512623	4513	176,966,060	159,095,035	176,966,060	159,095,035	North Carolina	Carteret	95	1
512630	4513	20,030,655	19,025,344	20,030,655	19,025,344	Florida	Taylor	81	1
512648	4522	287,524,181	265,438,448	286,854,609	264,801,408	South Carolina	Charleston	80	1
512664	4549	3,585	2,452	3,585	2,452	New York	Suffolk	129	3
512671	4550	1,985,835	1,794,506	1,985,835	1,794,506	NA	NA	NA	NA
512684	4566	152,622,859	142,542,370	152,622,859	142,542,370	North Carolina	Onslow	121	3
512716	4601	17,669,483	15,377,025	17,669,483	15,377,025	NA	NA	NA	NA
512719	4601	740,937,731	676,167,393	719,016,514	656,451,049	Florida	Brevard	76	1
512723	4601	765,632,556	719,582,019	738,285,786	694,693,665	NA	NA	NA	NA
512746	4646	162,034,929	153,094,585	162,034,929	153,094,585	North Carolina	Carteret	124	3
512752	4653	37,447	20,863	37,447	20,863	NA	NA	NA	NA
512759	4681	890	83	890	83	Massachusetts	Dukes	116	3
512773	4681	26,363,457	23,553,823	26,363,457	23,553,823	Florida	Franklin	81	1
512785	4742	178,625,773	165,045,423	178,625,773	165,045,423	NA	NA	NA	NA
512801	4749	2,084,553,132	1,952,014,484	2,056,497,551	1,928,775,437	North Carolina	Brunswick	133	4
512811	4761	903,584,202	865,397,381	877,536,036	846,186,757	South Carolina	Charleston	114	3
512812	4761	1,289,829,475	1,192,914,938	1,241,620,798	1,152,554,971	NA	NA	NA	NA
512818	4775	115,849,817	105,340,625	115,849,817	105,340,625	Florida	Taylor	59	0
512821	4775	44,911	24,994	44,911	24,994	Florida	Okaloosa	108	2
512826	4784	69,561,531	65,060,575	69,561,531	65,060,575	NA	NA	NA	NA
512847	4815	536,867,908	505,317,009	536,867,908	505,317,009	South Carolina	Georgetown	111	3
512854	4816	19,930,185	17,391,800	19,930,185	17,391,800	Louisiana	Terrebonne	45	0
512878	4896	46,315,755	42,058,972	46,315,755	42,058,972	North Carolina	Brunswick	86	1
512885	4896	292,626	230,359	292,626	230,359	NA	NA	NA	NA
512890	4918	22,318,216	19,404,930	22,318,216	19,404,930	Florida	Saint Johns	63	0
512922	4934	1,948,896,188	1,853,636,089	1,884,618,937	1,813,332,692	Florida	Franklin	174	5
512930	4965	1,032,725,443	910,059,196	1,015,948,105	895,088,583	NA	NA	NA	NA
512959	4983	105,911	104,176	105,911	104,176	NA	NA	NA	NA
512964	5001	249,950	158,815	249,950	158,815	Louisiana	Plaquemines	103	2
512996	5042	16,013,728	14,158,666	16,013,728	14,158,666	NA	NA	NA	NA
513003	5042	89,327,289	79,678,437	89,327,289	79,678,437	Florida	Franklin	69	0
513014	5054	23,540,562	21,122,638	23,540,562	21,122,638	Florida	Bay	86	1
513023	5063	25,829,860	22,799,988	25,829,860	22,799,988	North Carolina	Hyde	124	3
513052	5136	14,287	7,670	14,287	7,670	NA	NA	NA	NA
513061	5165	5,113,756	4,640,771	5,113,756	4,640,771	NA	NA	NA	NA
513062	5165	16,437,944	14,694,447	16,437,944	14,694,447	Florida	Wakulla	79	1
513084	5166	39,214,362	34,368,302	39,214,362	34,368,302	Florida	Franklin	86	1
513102	5188	139,943	94,292	139,943	94,292	NA	NA	NA	NA
513113	5188	1,373,661	1,063,426	1,328,018	1,022,996	Florida	Hernando	131	4
513123	5188	27,517,657	24,652,428	26,394,127	23,563,222	South Carolina	Georgetown	90	1
513141	5249	5,025,116	4,633,523	5,025,116	4,633,523	Virginia	Accomack	77	1
513186	5368	634	169	634	169	Louisiana	Cameron	140	4
513233	5402	9,177,014	8,811,217	9,177,014	8,811,217	NA	NA	NA	NA
513254	5489	47,711,336	43,736,763	47,711,336	43,736,763	South Carolina	Charleston	102	2
513271	5510	250,561,253	236,755,668	250,561,253	236,755,668	Florida	Brevard	104	2
513288	5568	1,158,723,685	1,072,210,416	1,158,723,685	1,072,210,416	North Carolina	Dare	45	0
513346	5653	3,413,792	2,956,603	3,413,792	2,956,603	NA	NA	NA	NA
513347	5653	1,134,245	976,515	1,134,245	976,515	Florida	Escambia	107	2

**North Carolina
Residential Flood**

Response to North Carolina General Statutes § 58-36-15 (d2) (1)

EventID	Year	GU_Loss_wDS	GR_Loss_wDS	GU_Loss_xDS	GR_Loss_xDS	LandfallState	LandfallCounty	WindSpeed	SS_Intensity
513351	5653	67,667,242	62,598,462	67,667,242	62,598,462	North Carolina	Brunswick	80	1
513358	5660	66,596,185	59,117,376	66,596,185	59,117,376	South Carolina	Charleston	98	2
513364	5660	40,086,158	35,752,989	40,086,158	35,752,989	North Carolina	Dare	120	3
513380	5662	999,534,716	964,643,240	999,534,716	964,643,240	Louisiana	Lafourche	40	0
513383	5679	57,262	35,560	57,262	35,560	Georgia	Glynn	93	1
513397	5685	115,553	83,729	115,553	83,729	Georgia	Glynn	96	2
513400	5685	1,067,012	679,032	1,067,012	679,032	NA	NA	NA	NA
513412	5722	157,525,662	152,862,349	157,525,662	152,862,349	NA	NA	NA	NA
513424	5736	913,499	653,907	913,499	653,907	Florida	Saint Lucie	146	4
513431	5736	28,287,602	25,123,725	28,287,602	25,123,725	North Carolina	Dare	80	1
513444	5744	6,297	2,264	6,297	2,264	Alabama	Mobile	81	1
513452	5761	7,206,792	6,876,266	7,206,792	6,876,266	Florida	Palm Beach	72	0
513471	5788	8,687	2,881	8,687	2,881	New York	Suffolk	84	1
513486	5799	38,124,524	33,388,704	38,124,524	33,388,704	Florida	Wakulla	86	1
513533	5896	14,687,269	13,193,271	14,687,269	13,193,271	New York	Suffolk	106	2
513541	5896	5,440,144	4,993,817	5,440,144	4,993,817	Florida	Volusia	110	2
513602	6143	2,621,248	2,188,517	2,621,248	2,188,517	North Carolina	Hyde	57	0
513610	6170	832,664,681	809,777,723	832,664,681	809,777,723	South Carolina	Georgetown	81	1
513616	6170	301,083,511	284,054,552	301,083,511	284,054,552	North Carolina	Carteret	91	1
513640	6298	2,429,823	2,179,977	2,429,823	2,179,977	Georgia	McIntosh	100	2
513656	6320	130,402,202	118,491,080	130,402,202	118,491,080	NA	NA	NA	NA
513697	6357	1,536	313	1,536	313	New York	Suffolk	91	1
513709	6364	12,634,854	11,480,911	12,634,854	11,480,911	North Carolina	Dare	109	2
513728	6371	261,739,532	244,840,362	261,739,532	244,840,362	North Carolina	Carteret	111	3
513732	6378	7,078,596,084	6,419,979,232	6,188,915,443	5,724,814,340	NA	NA	NA	NA
513733	6378	19,550,645	17,377,712	18,369,977	16,226,225	Florida	Miami-Dade	105	2
513754	6433	15,609,769	13,768,573	15,609,769	13,768,573	NA	NA	NA	NA
513755	6433	753,263	664,253	753,263	664,253	Florida	Saint Lucie	109	2
513765	6452	112,862,249	103,997,517	112,862,249	103,997,517	NA	NA	NA	NA
513771	6452	42,880	25,299	42,880	25,299	NA	NA	NA	NA
513781	6521	131,280,781	125,020,996	131,280,781	125,020,996	NA	NA	NA	NA
513797	6543	3,498,968	3,330,724	3,498,968	3,330,724	Florida	Saint Lucie	106	2
513828	6562	15,583,900	13,394,167	15,583,900	13,394,167	NA	NA	NA	NA
513848	6627	1,321,436	1,119,714	1,321,436	1,119,714	NA	NA	NA	NA
513854	6627	9,914,434	9,014,418	9,914,434	9,014,418	Rhode Island	Washington	93	1
513866	6628	8,890,194	7,979,193	8,050,484	7,190,140	NA	NA	NA	NA
513867	6628	3,910,295,360	3,607,187,149	3,607,943,881	3,381,364,711	South Carolina	Beaufort	97	2
513873	6628	181,505,867	166,877,282	165,540,593	152,964,825	South Carolina	Horry	101	2
513879	6641	27,094,450	24,226,576	27,094,450	24,226,576	North Carolina	New Hanover	94	1
513881	6641	173,298,133	165,364,249	173,298,133	165,364,249	Virginia	Northampton	97	2
513882	6641	41,913,285	39,528,062	41,913,285	39,528,062	Florida	Taylor	73	0
513896	6646	1,938	179	1,938	179	North Carolina	Dare	39	0
513907	6694	113,753,433	101,490,667	107,556,061	95,567,571	North Carolina	Dare	118	3
513917	6694	194,917	170,782	189,898	166,082	Florida	Saint Johns	78	1
513921	6760	97,000,977	87,001,719	97,000,977	87,001,719	North Carolina	Dare	83	1
513930	6760	13,176,919	11,714,248	13,176,919	11,714,248	South Carolina	Beaufort	110	2
513940	6776	275,104	202,289	275,104	202,289	New York	Suffolk	69	0
513947	6776	1,840,619	1,601,718	1,840,619	1,601,718	NA	NA	NA	NA
513963	6830	486,262,495	445,568,887	486,262,495	445,568,887	South Carolina	Georgetown	118	3
513972	6848	166,615,564	155,751,487	166,615,564	155,751,487	North Carolina	Brunswick	91	1
513991	6875	7,973,727	6,993,563	7,973,727	6,993,563	NA	NA	NA	NA
514044	6907	498,597	446,509	498,597	446,509	Florida	Collier	137	4
514045	6907	12,354,309	11,772,108	12,354,309	11,772,108	Florida	Palm Beach	78	1
514119	7034	139,551	106,730	139,551	106,730	New Jersey	Cape May	86	1
514123	7034	1,956,544	1,601,250	1,956,544	1,601,250	Florida	Monroe	63	0
514130	7037	2,620,384	2,169,660	2,620,384	2,169,660	Florida	Taylor	92	1
514133	7036	21,900	8,026	21,900	8,026	NA	NA	NA	NA
514137	7079	501,766,516	482,792,502	501,766,516	482,792,502	South Carolina	Georgetown	134	4
514164	7128	451,052	381,430	451,052	381,430	Florida	Taylor	87	1
514189	7191	14,419,244	13,096,885	14,419,244	13,096,885	Florida	Pinellas	69	0
514200	7276	78,614,977	70,887,589	78,614,977	70,887,589	South Carolina	Georgetown	106	2
514211	7277	58,159,385	53,362,620	56,103,768	51,453,030	Florida	Okaloosa	92	1
514213	7277	44,630,458	40,472,471	44,630,458	40,472,471	Massachusetts	Barnstable	81	1

**North Carolina
Residential Flood**

Response to North Carolina General Statutes § 58-36-15 (d2) (1)

EventID	Year	GU_Loss_wDS	GR_Loss_wDS	GU_Loss_xDS	GR_Loss_xDS	LandfallState	LandfallCounty	WindSpeed	SS_Intensity
514214	7277	319,068,138	292,234,633	292,304,342	266,371,704	North Carolina	Carteret	129	3
514247	7303	1,459	342	1,459	342	Florida	Pinellas	91	1
514269	7378	5,019,754	4,522,437	4,733,753	4,243,710	North Carolina	Hyde	128	3
514305	7404	1,573,654,662	1,438,480,419	1,272,579,480	1,231,973,795	Florida	Monroe	154	4
514313	7404	47,848,289	45,600,011	47,848,289	45,600,011	NA	NA	NA	NA
514317	7404	66,441	37,230	66,441	37,230	NA	NA	NA	NA
514333	7411	978,840,337	932,325,551	978,840,337	932,325,551	North Carolina	New Hanover	97	2
514401	7499	5,614,425	5,139,894	5,614,425	5,139,894	Louisiana	Lafourche	69	0
514403	7499	126,433,451	122,374,634	126,433,451	122,374,634	Florida	Miami-Dade	29	0
514404	7499	25,264,990	24,430,540	25,264,990	24,430,540	Louisiana	Terrebonne	75	1
514411	7507	15,630,914	13,324,333	15,630,914	13,324,333	North Carolina	Carteret	82	1
514428	7549	515,959,959	492,275,639	515,959,959	492,275,639	North Carolina	Brunswick	126	3
514456	7582	1,306	75	1,306	75	Delaware	Sussex	60	0
514466	7594	17,490	7,788	17,490	7,788	Florida	Walton	92	1
514506	7640	450,343	393,343	450,343	393,343	NA	NA	NA	NA
514513	7657	647,287,884	594,170,408	647,287,884	594,170,408	North Carolina	Brunswick	96	2
514514	7657	87,027,453	82,420,649	87,027,453	82,420,649	NA	NA	NA	NA
514524	7756	6,795	1,505	6,795	1,505	Massachusetts	Nantucket	86	1
514533	7756	699,256	583,021	699,256	583,021	NA	NA	NA	NA
514534	7760	22,910,356	20,491,833	22,910,356	20,491,833	Florida	Broward	91	1
514549	7766	10,172	3,256	10,172	3,256	NA	NA	NA	NA
514550	7766	58,540,168	53,592,019	58,540,168	53,592,019	North Carolina	Carteret	131	4
514552	7766	12,426,380	11,002,948	12,426,380	11,002,948	NA	NA	NA	NA
514575	7818	4,891,622	4,413,216	4,891,622	4,413,216	NA	NA	NA	NA
514580	7818	23,978,749	21,671,509	23,978,749	21,671,509	North Carolina	Carteret	99	2
514584	7828	10,777,483	9,233,930	10,777,483	9,233,930	Virginia	Accomack	120	3
514595	7843	4,572,883	3,588,002	4,572,883	3,588,002	Rhode Island	Washington	122	3
514613	7846	436,596,426	422,193,124	436,596,426	422,193,124	South Carolina	Horry	108	2
514625	7846	28,771,379	25,570,900	28,771,379	25,570,900	NA	NA	NA	NA
514629	7857	69,588,277	63,954,833	69,588,277	63,954,833	South Carolina	Georgetown	97	2
514645	7857	28,954,607	27,239,829	28,954,607	27,239,829	Georgia	Camden	91	1
514698	7975	3,596,124	3,062,650	3,596,124	3,062,650	North Carolina	Carteret	80	1
514702	7975	146,001	97,092	146,001	97,092	NA	NA	NA	NA
514706	7988	37,345,987	36,493,320	37,345,987	36,493,320	Florida	Franklin	93	1
514724	7997	2,300,875,816	2,215,856,758	2,222,280,942	2,173,058,464	North Carolina	Hyde	117	3
514774	8145	50,839,408	46,354,851	50,839,408	46,354,851	South Carolina	Georgetown	74	1
514778	8182	4,099,973,717	3,783,174,579	3,890,586,827	3,589,896,077	North Carolina	Brunswick	91	1
514787	8189	873	272	873	272	Florida	Dixie	68	0
514800	8189	2,254,232	1,828,207	2,254,232	1,828,207	Florida	Walton	119	3
514814	8265	6,867,635	6,071,366	6,867,635	6,071,366	Florida	Escambia	99	2
514839	8274	50,596,705	45,754,006	50,596,705	45,754,006	North Carolina	Carteret	100	2
514856	8304	343,667,170	314,965,902	343,667,170	314,965,902	North Carolina	Brunswick	101	2
514861	8304	213,766,959	204,361,459	213,766,959	204,361,459	South Carolina	Georgetown	114	3
514863	8304	2,436	1,042	2,436	1,042	NA	NA	NA	NA
514879	8314	1,488,382,443	1,399,080,839	1,448,770,710	1,370,151,145	South Carolina	Charleston	101	2
514883	8314	1,220,387	1,040,192	1,202,562	1,023,259	Florida	Monroe	194	5
514906	8353	12	12	12	12	Florida	Dixie	107	2
514908	8370	3,834,550	3,418,356	3,828,089	3,412,149	Virginia	Northampton	129	3
514914	8370	68,944,328	66,735,021	68,944,328	66,735,021	Georgia	Chatham	120	3
514915	8370	34,122,934	33,043,486	34,122,934	33,043,486	Florida	Franklin	87	1
514921	8396	140,669,779	133,444,842	140,669,779	133,444,842	New Jersey	Cape May	111	3
514938	8436	579	579	579	579	NA	NA	NA	NA
514943	8481	29,732,989	27,664,992	29,732,989	27,664,992	NA	NA	NA	NA
514981	8501	93,692,861	87,598,783	93,692,861	87,598,783	NA	NA	NA	NA
514987	8513	237,507,130	227,327,018	237,507,130	227,327,018	South Carolina	Charleston	103	2
515018	8606	17,741	8,191	17,741	8,191	Florida	Miami-Dade	128	3
515030	8607	252,704,423	228,660,022	252,704,423	228,660,022	North Carolina	Dare	94	1
515052	8621	12,102,081	11,166,244	12,102,081	11,166,244	Louisiana	Plaquemines	96	2
515062	8635	4,470,030	3,824,862	4,470,030	3,824,862	NA	NA	NA	NA
515075	8706	242	8	242	8	Florida	Pasco	109	2
515141	8825	119,894,407	111,048,666	119,894,407	111,048,666	North Carolina	Carteret	109	2
515148	8825	3,625,265	3,162,954	3,625,265	3,162,954	Louisiana	Terrebonne	86	1
515170	8872	1,453	93	1,453	93	New York	Suffolk	87	1

**North Carolina
Residential Flood**

Response to North Carolina General Statutes § 58-36-15 (d2) (1)

EventID	Year	GU_Loss_wDS	GR_Loss_wDS	GU_Loss_xDS	GR_Loss_xDS	LandfallState	LandfallCounty	WindSpeed	SS_Intensity
515172	8872	136,540,203	125,743,576	136,540,203	125,743,576	North Carolina	Carteret	81	1
515175	8901	2,766,425,600	2,684,703,698	2,766,425,600	2,684,703,698	South Carolina	Horry	130	4
515181	8901	450,212	439,725	450,212	439,725	NA	NA	NA	NA
515200	8945	563,196,191	522,337,398	559,234,598	518,575,106	Florida	Monroe	73	0
515222	8996	4,718,132	4,600,346	4,718,132	4,600,346	NA	NA	NA	NA
515236	9025	21,333,190	18,936,335	21,333,190	18,936,335	North Carolina	Onslow	99	2
515283	9121	2,791	686	2,791	686	NA	NA	NA	NA
515291	9126	21,851	16,152	21,851	16,152	NA	NA	NA	NA
515292	9126	1,885	85	1,885	85	Florida	Miami-Dade	155	4
515299	9126	5,186,895	4,437,642	5,186,895	4,437,642	North Carolina	Carteret	97	2
515329	9141	1,772,841	1,580,782	1,772,841	1,580,782	Florida	Hernando	61	0
515343	9164	2,127,333,578	2,080,042,299	2,127,333,578	2,080,042,299	North Carolina	New Hanover	124	3
515347	9164	10,712,649	9,417,180	10,712,649	9,417,180	Florida	Palm Beach	107	2
515357	9193	269,504	163,185	269,504	163,185	Florida	Taylor	91	1
515366	9277	4,880	1,817	4,880	1,817	Florida	Miami-Dade	105	2
515367	9277	85,645,717	78,918,239	85,645,717	78,918,239	South Carolina	Charleston	128	3
515376	9293	7,220,517	7,002,983	7,220,517	7,002,983	NA	NA	NA	NA
515391	9371	2,994,733	2,613,401	2,994,733	2,613,401	NA	NA	NA	NA
515396	9371	4,730,158	4,332,608	4,730,158	4,332,608	Delaware	Sussex	68	0
515404	9499	2,643,571,974	2,457,375,241	2,390,140,494	2,280,508,171	South Carolina	Charleston	97	2
515411	9503	160,367,784	147,127,879	149,573,176	136,678,131	South Carolina	Charleston	110	2
515412	9503	1,762,219,701	1,611,522,424	1,663,405,902	1,529,750,393	South Carolina	Charleston	98	2
515458	9551	8,775,069,320	8,063,258,795	7,411,885,051	6,856,508,423	North Carolina	New Hanover	105	2
515465	9563	218,501,323	200,640,636	218,501,323	200,640,636	NA	NA	NA	NA
515469	9563	867	23	867	23	Florida	Monroe	33	0
515475	9589	188,050,309	183,554,782	188,050,309	183,554,782	Florida	Levy	83	1
515489	9590	213,518	150,109	213,518	150,109	NA	NA	NA	NA
515492	9661	1,790,724	1,575,772	1,790,724	1,575,772	Florida	Taylor	68	0
515504	9661	656,134	452,095	656,134	452,095	NA	NA	NA	NA
515510	9687	3,479,781	3,106,879	3,452,287	3,080,091	Florida	Brevard	108	2
515530	9755	587,405,353	545,295,483	587,405,353	545,295,483	North Carolina	Carteret	105	2
515537	9760	463,140	354,106	463,140	354,106	North Carolina	Carteret	87	1
515549	9760	8,082,060	7,488,192	8,082,060	7,488,192	Florida	Monroe	140	4
515578	9868	63,775	44,627	63,775	44,627	Louisiana	Plaquemines	91	1
515591	9928	8,253,288	6,989,598	8,119,161	6,863,686	NA	NA	NA	NA
515597	9928	2,216,432,959	2,055,312,827	2,098,890,548	1,959,788,467	South Carolina	Charleston	125	3
515606	9944	330,252,230	302,734,081	330,252,230	302,734,081	South Carolina	Charleston	92	1
515625	9956	491,927	379,696	491,927	379,696	NA	NA	NA	NA
515639	9981	4,655,317	4,352,830	4,655,317	4,352,830	Florida	Monroe	87	1
515645	9981	251,921,822	236,471,591	251,921,822	236,471,591	North Carolina	Carteret	105	2
515653	9982	13,135,480	10,886,678	13,135,480	10,886,678	NA	NA	NA	NA
515667	10003	39,861	25,440	39,861	25,440	NA	NA	NA	NA
515690	10033	1,982,483	1,670,175	1,982,483	1,670,175	NA	NA	NA	NA
515724	10110	17,033,419	16,637,128	17,033,419	16,637,128	Florida	Brevard	116	3
515754	10140	40,315,854	37,070,835	38,998,924	35,821,601	Florida	Brevard	161	5
515758	10223	145,837,313	138,411,016	145,837,313	138,411,016	Florida	Levy	80	1
515778	10253	231,464,288	221,902,242	231,464,288	221,902,242	Georgia	Chatham	122	3
515798	10284	5,183,242	4,634,307	5,183,242	4,634,307	South Carolina	Beaufort	92	1
515840	10341	18,850	11,244	18,850	11,244	NA	NA	NA	NA
515886	10456	640,320	524,303	640,320	524,303	Louisiana	Plaquemines	120	3
515893	10468	135,408	89,540	135,408	89,540	NA	NA	NA	NA
515939	10591	16,914,779	14,691,469	16,914,779	14,691,469	North Carolina	Onslow	105	2
515940	10591	254,086	187,640	254,086	187,640	Louisiana	Jefferson	58	0
515942	10594	1,852,224	1,693,689	1,852,224	1,693,689	Florida	Monroe	139	4
515943	10594	214,976,049	206,411,565	214,976,049	206,411,565	NA	NA	NA	NA
515955	10631	15,441	7,298	15,441	7,298	Florida	Miami-Dade	82	1
515990	10639	38,816,764	35,250,472	38,816,764	35,250,472	North Carolina	Onslow	114	3
516002	10670	5,764,517	4,779,001	5,764,517	4,779,001	Florida	Palm Beach	63	0
516020	10688	45,971,211	41,882,224	45,971,211	41,882,224	Florida	Taylor	136	4
516074	10835	1,096,925	1,043,277	1,096,925	1,043,277	Florida	Saint Lucie	109	2
516090	10983	537,268	346,383	537,268	346,383	NA	NA	NA	NA
516093	10983	54,168	33,662	54,168	33,662	NA	NA	NA	NA
516100	11029	313,983,702	303,468,083	313,983,702	303,468,083	South Carolina	Beaufort	105	2

**North Carolina
Residential Flood**

Response to North Carolina General Statutes § 58-36-15 (d2) (1)

EventID	Year	GU_Loss_wDS	GR_Loss_wDS	GU_Loss_xDS	GR_Loss_xDS	LandfallState	LandfallCounty	WindSpeed	SS_Intensity
516114	11048	17,159,114	15,031,758	16,738,096	14,622,589	Florida	Palm Beach	29	0
516117	11101	53,842,604	48,261,620	53,842,604	48,261,620	South Carolina	Beaufort	97	2
516146	11144	915,780,577	892,260,253	915,780,577	892,260,253	Florida	Monroe	121	3
516149	11162	38,851,108	35,937,415	38,851,108	35,937,415	Florida	Brevard	91	1
516153	11162	9,689,436	8,623,052	9,689,436	8,623,052	NA	NA	NA	NA
516177	11172	402,882	240,116	402,882	240,116	Florida	Pasco	73	0
516208	11248	1,210	326	1,210	326	NA	NA	NA	NA
516220	11251	598,029,828	570,680,013	598,029,828	570,680,013	North Carolina	Carteret	137	4
516247	11261	34,571,683	30,834,263	34,571,683	30,834,263	NA	NA	NA	NA
516252	11261	205,088,406	195,875,055	205,088,406	195,875,055	North Carolina	Carteret	162	5
516261	11298	7,809	1,774	7,809	1,774	NA	NA	NA	NA
516271	11328	408,110,220	391,640,319	408,110,220	391,640,319	South Carolina	Horry	104	2
516277	11328	4,612,394	4,166,808	4,538,213	4,095,180	Florida	Monroe	67	0
516313	11380	20,870,723	19,551,729	20,870,723	19,551,729	NA	NA	NA	NA
516327	11388	2,226,217	1,867,229	2,226,217	1,867,229	South Carolina	Charleston	99	2
516335	11425	88,264	56,056	88,264	56,056	NA	NA	NA	NA
516377	11527	89,245,269	82,532,267	89,245,269	82,532,267	NA	NA	NA	NA
516403	11542	244,472,465	225,594,809	244,472,465	225,594,809	North Carolina	Carteret	105	2
516440	11584	6,406,815	5,606,142	6,406,815	5,606,142	Rhode Island	Washington	75	1
516443	11591	1,937,208	1,648,434	1,937,208	1,648,434	Florida	Wakulla	63	0
516444	11591	124,468	109,062	124,468	109,062	New York	Suffolk	107	2
516461	11598	15,648	5,257	15,648	5,257	NA	NA	NA	NA
516464	11598	7,311	1,835	7,311	1,835	NA	NA	NA	NA
516465	11598	4,732,014	4,175,270	4,732,014	4,175,270	South Carolina	Charleston	100	2
516513	11715	471,997,367	445,577,946	459,744,066	434,273,832	Florida	Collier	133	4
516518	11715	48,980,015	45,738,865	48,980,015	45,738,865	NA	NA	NA	NA
516520	11724	14,062,597	12,394,996	14,062,597	12,394,996	North Carolina	Carteret	85	1
516523	11724	1,249,750	1,108,612	1,249,750	1,108,612	South Carolina	Beaufort	95	1
516532	11724	266	119	266	119	Florida	Monroe	29	0
516538	11780	204,903,175	188,650,524	204,903,175	188,650,524	Florida	Charlotte	79	1
516549	11780	2,337,876	2,066,319	2,337,876	2,066,319	Louisiana	Plaquemines	74	1
516576	11834	3,880	1,256	3,880	1,256	NA	NA	NA	NA
516596	11919	466,524	339,214	466,524	339,214	Florida	Monroe	43	0
516612	11946	8,935,506	8,248,082	8,935,506	8,248,082	NA	NA	NA	NA
516618	11953	165,613,855	160,595,146	165,613,855	160,595,146	NA	NA	NA	NA
516643	11982	5,737,851	5,258,326	5,737,851	5,258,326	NA	NA	NA	NA
516668	12029	9,025,777	7,946,816	9,025,777	7,946,816	South Carolina	Charleston	69	0
516677	12052	1,599,813	1,377,595	1,599,813	1,377,595	Florida	Bay	145	4
516688	12052	231,171	178,124	231,171	178,124	NA	NA	NA	NA
516711	12122	6,161,466	5,942,768	6,161,466	5,942,768	NA	NA	NA	NA
516739	12170	2,155,779	2,061,305	2,155,779	2,061,305	NA	NA	NA	NA
516744	12172	61,827	46,460	61,827	46,460	Louisiana	Plaquemines	114	3
516774	12324	155,024,069	141,469,693	155,024,069	141,469,693	NA	NA	NA	NA
516780	12324	50		50		Florida	Citrus	99	2
516781	12324	18,734,552	15,828,147	18,734,552	15,828,147	NA	NA	NA	NA
516789	12324	82,703,650	80,511,311	82,703,650	80,511,311	NA	NA	NA	NA
516801	12442	1,641,974	1,451,082	1,641,974	1,451,082	NA	NA	NA	NA
516825	12457	205,395,609	194,434,628	205,395,609	194,434,628	Florida	Charlotte	103	2
516830	12465	6,098,801	5,725,984	6,098,801	5,725,984	Florida	Monroe	124	3
516834	12465	2,062,413	1,646,681	2,062,413	1,646,681	Florida	Monroe	64	0
516847	12467	383,629	299,530	383,629	299,530	NA	NA	NA	NA
516873	12485	156,057	95,220	156,057	95,220	NA	NA	NA	NA
516900	12503	19,363	8,749	18,880	18,880	New York	Suffolk	102	2
516905	12503	369,908,908	336,057,278	365,831,348	332,315,177	North Carolina	Pender	136	4
516918	12512	539,810,533	521,885,731	539,810,533	521,885,731	South Carolina	Georgetown	101	2
516921	12545	3,231,498,959	3,007,417,728	3,105,293,872	2,898,694,941	North Carolina	Carteret	130	4
516930	12566	2,101	1,445	2,101	1,445	Florida	Saint Johns	110	2
516949	12576	23,361,864	21,699,697	23,361,864	21,699,697	NA	NA	NA	NA
516970	12587	3,106,691	2,536,122	3,106,691	2,536,122	New Jersey	Cape May	83	1
516977	12587	1,554,632	1,313,042	1,554,632	1,313,042	Florida	Monroe	108	2
516983	12588	11,965,876	10,661,806	11,965,876	10,661,806	North Carolina	Brunswick	86	1
517026	12622	1,213,143	1,141,723	1,213,143	1,141,723	Florida	Taylor	80	1
517044	12639	12,554	4,732	12,554	4,732	NA	NA	NA	NA

**North Carolina
Residential Flood**

Response to North Carolina General Statutes § 58-36-15 (d2) (1)

EventID	Year	GU_Loss_wDS	GR_Loss_wDS	GU_Loss_xDS	GR_Loss_xDS	LandfallState	LandfallCounty	WindSpeed	SS_Intensity
517046	12639	451,488	361,992	451,488	361,992	Florida	Volusia	57	0
517050	12651	240,784,117	233,184,179	240,784,117	233,184,179	NA	NA	NA	NA
517062	12707	2,744,223,900	2,555,873,936	2,611,547,210	2,467,555,715	NA	NA	NA	NA
517087	12807	11,950,916	10,519,423	11,730,103	10,307,198	Florida	Manatee	94	1
517091	12807	861,650,287	826,125,881	861,650,287	826,125,881	Florida	Monroe	129	3
517094	12811	19,355,864	17,691,694	19,351,895	17,688,267	Georgia	Glynn	95	1
517104	12811	3,336,373	2,709,987	3,336,373	2,709,987	NA	NA	NA	NA
517106	12811	404,745	284,261	404,745	284,261	Florida	Monroe	130	4
517134	12832	15,648,659	13,806,173	15,648,659	13,806,173	Florida	Duval	107	2
517136	12832	548,472	459,607	548,472	459,607	New York	Suffolk	87	1
517173	12928	20,134	18,450	19,863	18,207	NA	NA	NA	NA
517175	12928	1,621,049,357	1,548,521,438	1,579,131,875	1,523,126,856	NA	NA	NA	NA
517181	12928	240,025	161,562	240,025	161,562	NA	NA	NA	NA
517185	12932	1,283,321	1,150,697	1,283,321	1,150,697	New York	Nassau	75	1
517228	12974	1,189,546	1,016,489	1,189,546	1,016,489	Louisiana	Plaquemines	136	4
517254	13054	3,271,680	2,729,772	3,271,680	2,729,772	Florida	Monroe	74	1
517264	13086	81,330	59,352	81,330	59,352	Florida	Volusia	35	0
517288	13132	6,932,152	6,107,381	6,932,152	6,107,381	North Carolina	Carteret	110	2
517301	13138	10,600,371	9,093,016	10,600,371	9,093,016	North Carolina	Brunswick	80	1
517319	13173	303,536	226,342	303,536	226,342	Florida	Bay	117	3
517321	13173	30,549	25,578	30,549	25,578	Florida	Manatee	80	1
517331	13173	10,096	7,395	10,096	7,395	Louisiana	Iberia	83	1
517372	13195	5,321,493	4,571,380	5,321,493	4,571,380	Florida	Bay	92	1
517381	13274	3,090,654	2,912,616	3,090,654	2,912,616	NA	NA	NA	NA
517408	13307	1,809,484,492	1,712,299,142	1,707,435,470	1,657,945,323	Florida	Monroe	138	4
517416	13334	24,205,168	21,286,843	22,633,471	19,763,741	North Carolina	Carteret	93	1
517446	13347	3,974,669	3,518,604	3,974,669	3,518,604	NA	NA	NA	NA
517477	13375	2,687,558	2,387,892	2,687,558	2,387,892	NA	NA	NA	NA
517499	13388	472,981	441,122	472,981	441,122	NA	NA	NA	NA
517530	13487	814	10	814	10	NA	NA	NA	NA
517534	13487	910,929,569	837,591,571	910,929,569	837,591,571	North Carolina	Carteret	88	1
517535	13487	117,064,439	106,490,007	117,064,439	106,490,007	NA	NA	NA	NA
517580	13572	13,244,084	11,920,548	13,244,084	11,920,548	North Carolina	Onslow	81	1
517586	13573	22,555,446	21,238,793	22,555,446	21,238,793	Florida	Saint Johns	94	1
517594	13594	537,548,128	509,768,836	512,905,115	489,146,443	South Carolina	Horry	102	2
517596	13594	4,632,839	4,425,612	4,311,559	4,119,270	Florida	Franklin	117	3
517605	13594	62,035,506	56,580,475	59,548,109	54,196,873	NA	NA	NA	NA
517629	13603	30,961,021	27,785,564	30,961,021	27,785,564	Florida	Taylor	110	2
517633	13630	566,657,075	540,165,455	566,657,075	540,165,455	North Carolina	Carteret	123	3
517666	13716	914,971	727,749	914,971	727,749	South Carolina	Beaufort	34	0
517678	13726	1,063,076	872,839	1,063,076	872,839	Florida	Levy	52	0
517700	13731	147,153,500	136,866,128	147,153,500	136,866,128	Florida	Collier	53	0
517702	13731	569,199,075	541,673,663	569,199,075	541,673,663	NA	NA	NA	NA
517715	13732	122,396,889	111,986,131	122,396,889	111,986,131	North Carolina	Hyde	106	2
517717	13767	1,566	742	1,566	742	Florida	Volusia	88	1
517735	13783	1,097,709	808,347	1,097,709	808,347	NA	NA	NA	NA
517750	13790	182,174,987	169,440,932	168,136,951	156,502,649	NA	NA	NA	NA
517752	13790	1,356,129	816,658	1,356,129	816,658	NA	NA	NA	NA
517767	13799	19,739	9,012	19,739	9,012	NA	NA	NA	NA
517777	13804	87,120,015	81,224,111	71,894,576	66,800,880	New Jersey	Atlantic	127	3
517794	13822	463,156,241	425,251,958	436,812,988	399,978,042	North Carolina	Carteret	126	3
517801	13822	404,562	366,825	404,562	366,825	NA	NA	NA	NA
517807	13832	1,391,553	1,099,099	1,391,553	1,099,099	Florida	Duval	88	1
517844	13888	79,312,340	71,973,122	79,312,340	71,973,122	NA	NA	NA	NA
517846	13888	21,647,680	19,962,804	21,647,680	19,962,804	North Carolina	Pender	97	2
517847	13888	71,826	38,460	71,826	38,460	NA	NA	NA	NA
517851	13892	136,980	85,551	136,980	85,551	NA	NA	NA	NA
517856	13892	247,424	217,900	247,424	217,900	NA	NA	NA	NA
517859	13892	379,170	237,250	379,170	237,250	NA	NA	NA	NA
517889	13949	19,785	14,541	19,785	14,541	Florida	Monroe	116	3
517914	13992	16,715	10,827	16,715	10,827	NA	NA	NA	NA
517920	13992	4,721,409	4,400,737	4,721,409	4,400,737	Florida	Monroe	96	2
517921	13992	82,585,877	79,997,184	82,585,877	79,997,184	Louisiana	Jefferson	189	5

**North Carolina
Residential Flood**

Response to North Carolina General Statutes § 58-36-15 (d2) (1)

EventID	Year	GU_Loss_wDS	GR_Loss_wDS	GU_Loss_xDS	GR_Loss_xDS	LandfallState	LandfallCounty	WindSpeed	SS_Intensity
517931	14022	3,427,086	3,110,349	3,319,182	3,006,893	NA	NA	NA	NA
517934	14022	68,853,669	65,031,728	61,472,278	60,224,180	Florida	Broward	116	3
517935	14022	1,587,869,128	1,492,126,737	1,482,776,040	1,400,340,946	South Carolina	Georgetown	132	4
517949	14037	279,311,996	269,817,891	279,311,996	269,817,891	NA	NA	NA	NA
517966	14131	1,618,760	1,387,720	1,618,760	1,387,720	NA	NA	NA	NA
517975	14147	1,406,316	1,265,701	1,406,316	1,265,701	NA	NA	NA	NA
518006	14285	29,144,326	27,804,031	29,144,326	27,804,031	Florida	Walton	92	1
518015	14291	2,128,906	1,767,491	2,128,906	1,767,491	South Carolina	Charleston	100	2
518017	14291	472,120,896	451,832,515	472,120,896	451,832,515	Florida	Volusia	98	2
518028	14359	202,657,772	185,628,012	202,657,772	185,628,012	Georgia	Chatham	53	0
518073	14466	3,134,731	2,786,827	3,134,731	2,786,827	Louisiana	Terrebonne	114	3
518076	14466	24,925	21,713	24,925	21,713	Florida	Taylor	62	0
518101	14538	50,903,624	48,152,177	50,903,624	48,152,177	NA	NA	NA	NA
518146	14554	90,985	60,391	90,985	60,391	Florida	Monroe	126	3
518174	14616	2,773,577	2,215,543	2,773,577	2,215,543	NA	NA	NA	NA
518250	14767	1,369,938	1,281,717	1,355,936	1,268,454	Louisiana	Lafourche	57	0
518257	14783	492,122,367	447,685,449	478,937,884	436,057,953	South Carolina	Beaufort	157	5
518264	14783	894,704	721,804	894,704	721,804	NA	NA	NA	NA
518265	14783	1,523,482	1,370,584	1,523,482	1,370,584	NA	NA	NA	NA
518273	14819	10,700,590	9,632,631	10,700,590	9,632,631	New York	Suffolk	95	1
518279	14846	2,419,448	2,125,846	2,419,448	2,125,846	NA	NA	NA	NA
518306	14893	1,480,667,583	1,362,009,638	1,427,713,867	1,314,412,368	South Carolina	Georgetown	108	2
518311	14893	150,414	92,763	150,414	92,763	South Carolina	Georgetown	74	1
518339	14929	440,225	340,038	440,225	340,038	NA	NA	NA	NA
518341	14929	775	454	775	454	Florida	Brevard	76	1
518356	14943	99,660,679	88,952,534	99,660,679	88,952,534	NA	NA	NA	NA
518357	14943	3,518	1,478	3,518	1,478	New York	Suffolk	121	3
518370	15021	1,811,431	1,465,360	1,811,431	1,465,360	Florida	Monroe	108	2
518410	15103	123,825,691	117,085,146	123,825,691	117,085,146	North Carolina	Dare	123	3
518415	15103	173,309	123,488	173,309	123,488	NA	NA	NA	NA
518419	15136	4,415	4,087	4,415	4,087	NA	NA	NA	NA
518422	15136	21,627,301	19,733,251	21,627,301	19,733,251	North Carolina	Carteret	82	1
518455	15247	1,846,776,677	1,726,218,323	1,827,353,842	1,708,320,291	NA	NA	NA	NA
518479	15287	152	79	152	79	Massachusetts	Dukes	123	3
518486	15300	281	95	281	95	NA	NA	NA	NA
518493	15300	96,652,545	90,217,834	96,652,545	90,217,834	Florida	Bay	85	1
518494	15300	999,365,981	942,934,510	955,945,374	913,700,162	South Carolina	Georgetown	99	2
518512	15361	53,067,858	51,076,181	53,067,858	51,076,181	NA	NA	NA	NA
518514	15361	654,782	552,591	654,782	552,591	Florida	Saint Lucie	64	0
518515	15361	538,529	464,870	538,529	464,870	NA	NA	NA	NA
518524	15369	6,666,696	5,900,578	6,480,641	5,721,100	New York	Suffolk	95	1
518540	15411	4,021,007	3,534,941	4,021,007	3,534,941	NA	NA	NA	NA
518543	15411	200,870,646	184,186,926	200,870,646	184,186,926	South Carolina	Charleston	93	1
518592	15496	70,378	43,770	70,378	43,770	NA	NA	NA	NA
518606	15538	36,666,548	33,399,299	36,666,548	33,399,299	Florida	Franklin	127	3
518641	15627	107,491,358	100,260,709	107,491,358	100,260,709	Massachusetts	Dukes	88	1
518671	15690	1,762,679,399	1,626,367,620	1,564,009,273	1,500,676,363	NA	NA	NA	NA
518673	15690	1,029,089,378	966,774,630	924,978,977	866,445,720	North Carolina	Carteret	108	2
518679	15690	47,413,627	45,376,670	47,157,233	45,189,517	Florida	Palm Beach	118	3
518681	15690	3,588,750	3,380,914	3,173,154	3,021,121	Florida	Saint Johns	111	3
518699	15735	4,262,484	3,852,457	4,262,138	3,852,111	Florida	Monroe	167	5
518700	15744	873,072	676,352	873,072	676,352	NA	NA	NA	NA
518702	15744	6,002,321	4,897,004	6,002,321	4,897,004	NA	NA	NA	NA
518704	15744	197,057	128,896	197,057	128,896	Florida	Flagler	122	3
518772	15831	10,392,982	9,461,404	10,392,982	9,461,404	North Carolina	New Hanover	97	2
518793	15843	598,643	558,344	597,434	557,153	NA	NA	NA	NA
518798	15880	81,155,066	73,021,012	81,155,066	73,021,012	North Carolina	Onslow	96	2
518811	15896	969,204	757,694	915,948	708,998	New York	Suffolk	125	3
518819	15918	1,675,041	1,381,569	1,675,041	1,381,569	Florida	Taylor	80	1
518832	15938	6,753,697	5,888,566	6,753,697	5,888,566	NA	NA	NA	NA
518857	15955	10,628,423	9,494,008	10,628,423	9,494,008	New York	Suffolk	84	1
518869	15984	24,676,797	22,015,582	24,676,797	22,015,582	North Carolina	Carteret	68	0
518870	15984	215,829	191,590	215,829	191,590	Florida	Nassau	116	3

**North Carolina
Residential Flood**

Response to North Carolina General Statutes § 58-36-15 (d2) (1)

EventID	Year	GU_Loss_wDS	GR_Loss_wDS	GU_Loss_xDS	GR_Loss_xDS	LandfallState	LandfallCounty	WindSpeed	SS_Intensity
518891	16064	36,016,687	32,914,486	36,016,687	32,914,486	Florida	Monroe	64	0
518913	16111	9,236,371	8,090,176	9,236,371	8,090,176	Florida	Escambia	92	1
518924	16111	85,366,690	76,929,361	85,366,690	76,929,361	North Carolina	Brunswick	94	1
519015	16304	12,539	8,624	12,539	8,624	New York	Suffolk	116	3
519054	16356	33,557	20,557	33,557	20,557	Florida	Franklin	80	1
519078	16389	446,355	318,936	446,355	318,936	NA	NA	NA	NA
519082	16389	41,092,216	36,306,172	41,092,216	36,306,172	NA	NA	NA	NA
519113	16433	592,421,122	564,701,832	592,421,122	564,701,832	South Carolina	Charleston	107	2
519200	16511	228,978,400	201,266,155	228,978,400	201,266,155	NA	NA	NA	NA
519220	16583	702,012	527,753	702,012	527,753	NA	NA	NA	NA
519229	16583	292,849	209,441	292,849	209,441	Florida	Saint Johns	110	2
519236	16625	2,096,863,216	1,933,421,851	2,049,344,354	1,892,501,969	NA	NA	NA	NA
519257	16633	876,497	693,318	876,497	693,318	Florida	Saint Johns	134	4
519310	16771	214,117	158,593	214,117	158,593	North Carolina	Onslow	75	1
519333	16879	2,035,377	1,707,498	2,035,377	1,707,498	NA	NA	NA	NA
519334	16879	351,753,208	339,947,084	351,753,208	339,947,084	NA	NA	NA	NA
519389	17000	83,526,829	78,264,399	83,526,829	78,264,399	Louisiana	Terrebonne	46	0
519402	17018	617,050,809	569,595,770	617,050,809	569,595,770	North Carolina	Brunswick	95	1
519432	17093	2,619,446	2,212,020	2,619,446	2,212,020	NA	NA	NA	NA
519433	17093	33,311	24,784	33,311	24,784	Louisiana	Terrebonne	97	2
519488	17276	1,678,962,286	1,550,619,672	1,656,538,454	1,529,981,650	Florida	Sarasota	57	0
519495	17276	96,418,024	85,890,564	95,979,951	85,471,996	North Carolina	Carteret	99	2
519507	17291	399,592,762	378,198,356	399,592,762	378,198,356	South Carolina	Charleston	101	2
519516	17308	7,649	3,100	7,649	3,100	NA	NA	NA	NA
519541	17335	186,305,886	170,772,235	186,305,886	170,772,235	North Carolina	Dare	116	3
519547	17335	164,161	128,807	164,161	128,807	South Carolina	Charleston	96	2
519548	17335	407,001	278,442	407,001	278,442	NA	NA	NA	NA
519550	17380	170,211	148,657	170,211	148,657	Massachusetts	Dukes	86	1
519552	17380	860,377,946	837,129,145	860,377,946	837,129,145	South Carolina	Georgetown	106	2
519562	17380	1,165,181	1,028,225	1,165,181	1,028,225	NA	NA	NA	NA
519574	17397	11,417,609	9,971,653	11,417,609	9,971,653	NA	NA	NA	NA
519590	17413	14,521,720	12,599,798	14,521,720	12,599,798	Florida	Walton	69	0
519593	17413	2,228,950	1,903,738	2,228,950	1,903,738	Rhode Island	Newport	75	1
519594	17413	7,197,987	6,426,005	7,197,987	6,426,005	NA	NA	NA	NA
519596	17413	5,984,354	5,554,763	5,984,354	5,554,763	Florida	Palm Beach	46	0
519602	17418	11,217,155	9,792,904	11,217,155	9,792,904	Florida	Bay	92	1
519627	17446	95,805,427	92,353,714	95,805,427	92,353,714	NA	NA	NA	NA
519656	17491	173,175,488	168,560,994	173,175,488	168,560,994	NA	NA	NA	NA
519658	17491	20	20	20	20	Georgia	McIntosh	87	1
519664	17492	1,328,306	1,169,217	1,328,306	1,169,217	South Carolina	Beaufort	97	2
519668	17492	7,207	3,166	7,207	3,166	NA	NA	NA	NA
519675	17497	483,787	377,697	483,787	377,697	Florida	Brevard	116	3
519698	17525	217,912,445	199,463,057	217,912,445	199,463,057	North Carolina	Brunswick	80	1
519709	17529	449,153	349,245	449,153	349,245	NA	NA	NA	NA
519717	17529	39,531	23,192	39,531	23,192	NA	NA	NA	NA
519723	17622	13,664	7,295	12,872	6,664	New Jersey	Monmouth	88	1
519733	17622	111,154,410	108,272,865	111,154,410	108,272,865	Florida	Monroe	40	0
519773	17698	93,524	62,173	93,524	62,173	Florida	Lee	81	1
519788	17707	6	6	6	6	Florida	Monroe	133	4
519837	17747	1,911,625	1,593,613	1,911,625	1,593,613	NA	NA	NA	NA
519840	17764	38,111,176	37,104,116	38,111,176	37,104,116	NA	NA	NA	NA
519849	17764	202,754,419	194,051,645	202,754,419	194,051,645	NA	NA	NA	NA
519858	17778	53,645	42,665	53,645	42,665	NA	NA	NA	NA
519860	17778	745,972	598,242	745,972	598,242	Florida	Dixie	78	1
519868	17778	46,637	24,713	46,637	24,713	NA	NA	NA	NA
519888	17831	153,716,544	135,580,625	153,716,544	135,580,625	Maine	Hancock	75	1
519889	17831	43,824,558	38,714,038	43,824,558	38,714,038	NA	NA	NA	NA
519892	17831	231,108	208,097	231,108	208,097	NA	NA	NA	NA
519898	17839	123,150	115,884	123,150	115,884	Florida	Monroe	57	0
519920	17841	42,156	36,231	42,156	36,231	Florida	Miami-Dade	95	1
519921	17841	503,145	351,650	503,145	351,650	NA	NA	NA	NA
519938	17853	51,266	31,365	51,266	31,365	Florida	Bay	92	1
519945	17880	1,515,539	1,233,863	1,515,539	1,233,863	NA	NA	NA	NA

**North Carolina
Residential Flood**

Response to North Carolina General Statutes § 58-36-15 (d2) (1)

EventID	Year	GU_Loss_wDS	GR_Loss_wDS	GU_Loss_xDS	GR_Loss_xDS	LandfallState	LandfallCounty	WindSpeed	SS_Intensity
519976	17906	1,778,757	1,666,318	1,750,450	1,638,438	Florida	Bay	98	2
519980	17906	562,840,546	525,022,058	562,840,546	525,022,058	North Carolina	Brunswick	97	2
519982	17923	1,184,359	1,067,120	1,184,359	1,067,120	Florida	Franklin	107	2
519991	17923	64,581,047	58,356,498	64,581,047	58,356,498	Florida	Franklin	90	1
520020	17987	4,116,725	3,660,351	4,116,725	3,660,351	NA	NA	NA	NA
520035	18022	336,512,854	314,562,874	336,512,854	314,562,874	North Carolina	Carteret	111	3
520046	18038	153,354,254	138,632,077	153,354,254	138,632,077	South Carolina	Georgetown	102	2
520067	18068	5,398,942	4,816,309	5,375,673	4,794,334	Florida	Sarasota	131	4
520113	18193	9,453,944	8,216,561	9,453,944	8,216,561	Massachusetts	Dukes	74	1
520123	18193	119,873	72,955	119,873	72,955	Florida	Citrus	29	0
520129	18205	109,898	93,119	109,898	93,119	NA	NA	NA	NA
520165	18384	480,034	399,699	480,034	399,699	Florida	Monroe	34	0
520172	18391	337,405,333	327,507,005	337,403,887	327,505,814	Florida	Broward	127	3
520195	18411	908,504	645,832	908,504	645,832	Florida	Franklin	93	1
520216	18465	62,891	39,584	62,891	39,584	Georgia	Liberty	80	1
520231	18493	61,649,202	58,463,440	61,649,202	58,463,440	NA	NA	NA	NA
520260	18512	93,054,392	90,573,193	93,054,392	90,573,193	NA	NA	NA	NA
520325	18652	222,335	159,483	222,335	159,483	NA	NA	NA	NA
520343	18674	1,182,069	1,077,088	1,161,370	1,058,875	Rhode Island	Washington	88	1
520354	18674	536,124,718	509,621,194	522,682,827	497,653,492	Florida	Levy	123	3
520407	18772	10,931,633	9,428,660	10,931,633	9,428,660	NA	NA	NA	NA
520452	18932	5,727,697	5,185,307	5,727,697	5,185,307	Florida	Bay	81	1
520494	19036	317,625,476	304,752,309	317,625,476	304,752,309	South Carolina	Charleston	124	3
520516	19077	318,328,690	294,529,556	317,757,668	293,978,968	Florida	Citrus	117	3
520532	19117	93,666	60,487	93,666	60,487	Florida	Taylor	97	2
520554	19166	7,622	4,903	7,622	4,903	Florida	Okaloosa	69	0
520569	19197	45,303	32,853	45,303	32,853	NA	NA	NA	NA
520574	19197	1,555,213,993	1,493,769,818	1,502,686,824	1,471,352,396	South Carolina	Georgetown	94	1
520575	19197	1,152,815,206	1,029,161,748	1,092,735,794	976,578,220	NA	NA	NA	NA
520578	19197	67,545,378	63,547,950	64,649,338	60,833,747	Florida	Monroe	161	5
520624	19342	706,099	598,995	706,099	598,995	NA	NA	NA	NA
520700	19481	90,570,276	87,047,896	89,108,805	86,067,661	South Carolina	Charleston	112	3
520711	19497	20,395,642	18,714,958	20,395,642	18,714,958	Florida	Lee	74	1
520720	19513	520,223,048	500,161,878	520,223,048	500,161,878	Florida	Brevard	128	3
520738	19554	2		2		Florida	Pinellas	57	0
520743	19619	113,601,110	104,531,155	113,601,110	104,531,155	South Carolina	Charleston	127	3
520794	19663	318,266	290,122	318,266	290,122	NA	NA	NA	NA
520799	19663	279,919,879	257,818,223	279,919,879	257,818,223	NA	NA	NA	NA
520806	19690	3,093,050	2,809,929	3,093,050	2,809,929	North Carolina	Onslow	95	1
520819	19760	99,584,961	94,401,112	99,584,961	94,401,112	Florida	Monroe	120	3
520887	19885	71,946,574	62,822,438	71,946,574	62,822,438	NA	NA	NA	NA
520930	19942	217,015,590	207,055,309	217,015,590	207,055,309	Louisiana	Jefferson	70	0
520945	19957	204,763,831	199,379,108	204,763,786	199,379,066	Louisiana	Terrebonne	160	5
520953	19957	1,522	672	1,522	672	Massachusetts	Dukes	76	1
520966	20041	620,053	443,975	620,053	443,975	NA	NA	NA	NA
521004	20070	24,427,313	21,330,034	24,228,427	21,139,702	NA	NA	NA	NA
521049	20140	449,258,071	433,174,223	449,258,071	433,174,223	North Carolina	Carteret	68	0
521050	20140	304,929,480	294,008,268	304,929,480	294,008,268	Florida	Bay	94	1
521071	20167	24,185,333	21,914,640	24,185,333	21,914,640	North Carolina	Dare	100	2
521086	20208	83,882	62,498	83,882	62,498	NA	NA	NA	NA
521090	20232	1,163,085	955,394	1,163,085	955,394	Florida	Monroe	33	0
521114	20261	3,316,815	2,806,685	3,316,815	2,806,685	Florida	Nassau	96	2
521116	20261	1,162,983,942	1,071,923,529	1,143,015,879	1,053,757,027	South Carolina	Horry	103	2
521127	20262	38,810,578	35,602,735	38,810,578	35,602,735	North Carolina	Dare	102	2
521133	20262	1,808	176	1,808	176	Florida	Levy	52	0
521147	20276	1,395,170	844,971	1,311,171	777,745	NA	NA	NA	NA
521148	20276	263,769,854	247,952,550	247,177,179	232,108,522	North Carolina	Hyde	130	4
521149	20276	1,690,578	1,437,275	1,588,404	1,341,042	Florida	Lee	126	3
521160	20279	13,164,296	12,054,406	13,164,263	12,054,391	NA	NA	NA	NA
521164	20279	188,476,330	183,308,287	187,804,307	182,885,428	South Carolina	Charleston	99	2
521165	20279	722,963,358	682,841,252	716,941,494	677,291,440	South Carolina	Charleston	104	2
521171	20301	9,798,484	8,487,179	9,602,029	8,300,529	Florida	Monroe	46	0
521174	20301	2,816,482,298	2,610,622,120	2,719,736,722	2,521,688,868	South Carolina	Georgetown	82	1

**North Carolina
Residential Flood**

Response to North Carolina General Statutes § 58-36-15 (d2) (1)

EventID	Year	GU_Loss_wDS	GR_Loss_wDS	GU_Loss_xDS	GR_Loss_xDS	LandfallState	LandfallCounty	WindSpeed	SS_Intensity
521194	20338	160,458,079	155,377,006	160,458,079	155,377,006	NA	NA	NA	NA
521201	20353	20,374,898	19,189,288	20,374,898	19,189,288	NA	NA	NA	NA
521206	20353	13,934,507	12,385,944	13,934,507	12,385,944	Georgia	Chatham	100	2
521209	20353	15,927,956	15,431,023	15,927,956	15,431,023	Louisiana	Plaquemines	91	1
521232	20356	53,386,042	51,399,590	51,617,057	50,225,071	Florida	Flagler	109	2
521237	20356	10,667	9,548	10,667	9,548	NA	NA	NA	NA
521244	20360	6,487,731	5,323,056	6,487,731	5,323,056	Massachusetts	Dukes	76	1
521261	20382	415,777	343,748	415,777	343,748	NA	NA	NA	NA
521262	20382	62,215,207	57,408,495	56,413,959	51,842,434	North Carolina	Dare	103	2
521321	20430	487,252,765	470,016,102	487,252,765	470,016,102	Georgia	Liberty	102	2
521323	20430	82,964,428	79,047,920	82,964,428	79,047,920	South Carolina	Charleston	93	1
521336	20488	1,823,305	1,604,877	1,823,305	1,604,877	Florida	Nassau	75	1
521350	20491	271,600,375	263,933,707	271,600,375	263,933,707	NA	NA	NA	NA
521353	20491	9,436,551	8,318,591	9,436,551	8,318,591	NA	NA	NA	NA
521359	20492	403,031	348,825	403,031	348,825	New York	Suffolk	86	1
521390	20571	1,096,837	892,702	1,096,837	892,702	North Carolina	Brunswick	75	1
521405	20574	934,554,602	909,787,838	934,554,602	909,787,838	South Carolina	Horry	124	3
521432	20597	3,795,356	2,948,302	3,795,356	2,948,302	NA	NA	NA	NA
521436	20604	647,192,102	589,218,501	647,142,301	589,170,483	South Carolina	Charleston	81	1
521464	20662	3,309,867,491	3,092,858,129	3,192,663,721	2,985,766,251	South Carolina	Georgetown	97	2
521468	20662	3,308	837	3,308	837	North Carolina	Brunswick	46	0
521492	20760	42,380,066	40,962,474	41,527,150	40,298,347	Florida	Broward	134	4
521504	20850	264,074,916	250,682,092	249,322,262	241,743,178	NA	NA	NA	NA
521525	20878	5,186	2,309	5,186	2,309	Florida	Bay	117	3
521556	20931	103,516,970	100,562,789	103,516,970	100,562,789	Florida	Escambia	91	1
521578	20995	7,642,876	7,390,219	7,642,876	7,390,219	Florida	Brevard	96	2
521593	21005	2,583,303	2,321,124	2,438,782	2,201,545	New Jersey	Ocean	85	1
521611	21036	158,240	113,764	158,240	113,764	Florida	Pinellas	80	1
521620	21077	2,380,978	2,180,656	2,380,978	2,180,656	Louisiana	Iberia	141	4
521625	21077	518	247	518	247	NA	NA	NA	NA
521635	21096	7,870,082	7,144,993	7,870,082	7,144,993	Florida	Bay	93	1
521657	21190	12,667,092	10,607,873	12,667,092	10,607,873	Virginia	Northampton	79	1
521658	21190	18,735	9,816	18,735	9,816	Florida	Miami-Dade	135	4
521677	21212	150,740,494	135,555,910	150,740,494	135,555,910	NA	NA	NA	NA
521686	21222	83,909,309	76,299,719	83,894,152	76,285,447	Alabama	Baldwin	94	1
521708	21278	753,375	535,552	738,475	523,074	Florida	Citrus	113	3
521712	21278	17,857,671	15,858,291	17,857,671	15,858,291	Florida	Saint Johns	57	0
521729	21291	4,946,594	4,835,381	4,946,594	4,835,381	Louisiana	Terrebonne	133	4
521744	21340	1,722,586,842	1,633,784,735	1,677,388,142	1,603,760,600	South Carolina	Charleston	115	3
521761	21358	53,410,001	49,124,074	53,410,001	49,124,074	NA	NA	NA	NA
521767	21360	3,080,388	2,678,413	3,080,388	2,678,413	Florida	Palm Beach	82	1
521771	21360	9,045	3,966	9,045	3,966	Florida	Hernando	105	2
521783	21378	189,179,757	176,708,842	189,174,851	176,704,080	Florida	Monroe	173	5
521826	21449	547,757,589	531,516,378	547,757,589	531,516,378	Florida	Monroe	35	0
521836	21449	37,026,159	36,279,234	37,026,159	36,279,234	NA	NA	NA	NA
521851	21487	1,708,786	1,406,876	1,708,786	1,406,876	NA	NA	NA	NA
521898	21563	233,356	206,204	233,356	206,204	Florida	Broward	53	0
521972	21661	123,889	112,589	123,889	112,589	NA	NA	NA	NA
521976	21661	338,253	262,860	338,253	262,860	New York	Suffolk	85	1
521982	21661	14,528,195	12,135,226	14,528,195	12,135,226	Florida	Palm Beach	75	1
522009	21725	1,047,018	981,695	1,047,018	981,695	NA	NA	NA	NA
522085	21819	28,642	16,137	28,642	16,137	NA	NA	NA	NA
522116	21865	244,108,520	232,841,796	244,108,520	232,841,796	North Carolina	Carteret	99	2
522142	21870	55,565,266	50,518,788	55,565,266	50,518,788	North Carolina	Pender	105	2
522201	21951	3,291,709	2,796,477	3,291,709	2,796,477	NA	NA	NA	NA
522222	21975	271,397	187,535	271,397	187,535	NA	NA	NA	NA
522245	22026	19,770	15,313	19,770	15,313	Florida	Monroe	52	0
522276	22168	97,353,906	89,924,892	97,353,906	89,924,892	North Carolina	Dare	103	2
522287	22168	748,312	652,137	748,312	652,137	NA	NA	NA	NA
522295	22219	85,477	71,677	85,477	71,677	Florida	Monroe	160	5
522302	22236	51,445,405	47,931,423	50,566,110	47,090,606	North Carolina	Pender	124	3
522313	22238	743,761	638,505	743,761	638,505	Texas	Galveston	110	2
522320	22238	280,325	246,983	257,070	224,425	New York	Suffolk	117	3

**North Carolina
Residential Flood**

Response to North Carolina General Statutes § 58-36-15 (d2) (1)

EventID	Year	GU_Loss_wDS	GR_Loss_wDS	GU_Loss_xDS	GR_Loss_xDS	LandfallState	LandfallCounty	WindSpeed	SS_Intensity
522328	22238	4,613,143	4,147,071	4,613,143	4,147,071	Florida	Volusia	56	0
522333	22238	484,276,572	459,591,244	460,895,188	441,315,924	Virginia	Accomack	123	3
522358	22363	27,440,553	25,207,979	27,440,553	25,207,979	Florida	Lee	140	4
522375	22392	82,826,108	76,111,901	82,826,108	76,111,901	North Carolina	Carteret	100	2
522377	22404	146,687,601	133,498,880	146,687,601	133,498,880	Florida	Broward	51	0
522392	22446	30,230,137	26,863,252	30,230,137	26,863,252	NA	NA	NA	NA
522408	22460	131,056	76,220	131,056	76,220	Florida	Levy	121	3
522443	22574	16,600,661	15,886,921	16,600,661	15,886,921	Florida	Escambia	80	1
522507	22639	3,137,834	2,695,574	3,137,834	2,695,574	Georgia	Glynn	91	1
522516	22718	749,007	544,915	749,007	544,915	NA	NA	NA	NA
522554	22787	1,371	742	1,371	742	NA	NA	NA	NA
522568	22927	482,919,841	466,666,017	482,919,841	466,666,017	Rhode Island	Washington	79	1
522576	22957	34,828,700	33,519,792	34,828,700	33,519,792	NA	NA	NA	NA
522596	22960	12,495,554	11,891,674	12,495,554	11,891,674	NA	NA	NA	NA
522622	23035	4,149,683	3,709,920	4,149,683	3,709,920	NA	NA	NA	NA
522697	23141	114,083,572	108,283,234	114,083,572	108,283,234	Florida	Wakulla	105	2
522718	23147	261,282,793	244,074,066	256,601,772	239,554,194	North Carolina	Carteret	98	2
522723	23147	245,945	225,826	245,945	225,826	Florida	Bay	80	1
522727	23165	3,993,599,393	3,641,933,262	3,767,698,339	3,447,109,738	North Carolina	Brunswick	80	1
522749	23190	744,443	589,312	744,443	589,312	NA	NA	NA	NA
522776	23198	1,317,018	1,169,551	1,317,018	1,169,551	NA	NA	NA	NA
522786	23249	30,357,392	28,167,792	30,357,392	28,167,792	South Carolina	Charleston	94	1
522802	23251	88,466,431	86,243,429	88,466,431	86,243,429	Florida	Palm Beach	107	2
522845	23336	1,460	56	1,460	56	Rhode Island	Washington	97	2
522848	23336	346,758,231	332,029,723	346,758,231	332,029,723	NA	NA	NA	NA
522872	23411	5,405	985	5,405	985	NA	NA	NA	NA
522908	23446	8,683,467	8,049,076	8,683,467	8,049,076	NA	NA	NA	NA
522914	23446	5,413,790	5,019,774	5,413,790	5,019,774	Florida	Monroe	126	3
522931	23469	446	12	446	12	Florida	Dixie	57	0
522952	23476	74,571	70,986	74,571	70,986	Florida	Lee	93	1
522960	23476	261,696,913	254,836,376	261,696,913	254,836,376	Florida	Escambia	123	3
522962	23476	1,069,540,931	1,032,208,374	1,069,540,931	1,032,208,374	North Carolina	Carteret	127	3
522964	23478	162,448	110,460	162,448	110,460	NA	NA	NA	NA
522965	23478	2,093	1,283	2,093	1,283	Georgia	Glynn	109	2
522968	23478	837,299	793,017	837,299	793,017	Florida	Monroe	81	1
523006	23495	14,679	3,777	14,679	3,777	New York	Suffolk	97	2
523023	23506	22,730,853	20,216,383	22,730,853	20,216,383	North Carolina	Onslow	81	1
523034	23527	2,891,105	2,480,664	2,891,105	2,480,664	Georgia	Chatham	86	1
523040	23527	440,998,857	426,387,170	440,998,857	426,387,170	South Carolina	Charleston	94	1
523043	23550	196,813,350	188,440,387	196,813,350	188,440,387	South Carolina	Charleston	104	2
523045	23550	34,303,204	31,741,258	34,303,204	31,741,258	Florida	Guif	83	1
523049	23550	1,083,489	836,310	1,083,489	836,310	Florida	Monroe	73	0
523078	23597	110,352,583	104,928,416	110,352,374	104,928,237	Florida	Monroe	99	2
523084	23597	1,038	342	1,018	331	Florida	Pinellas	162	5
523101	23646	185,675,301	171,823,121	185,675,301	171,823,121	NA	NA	NA	NA
523109	23699	1,192,948	1,002,048	1,192,948	1,002,048	NA	NA	NA	NA
523131	23756	61,178	34,431	61,178	34,431	Florida	Brevard	112	3
523151	23760	93,237,486	87,671,693	93,237,486	87,671,693	NA	NA	NA	NA
523153	23760	1,628	557	1,628	557	New Jersey	Cape May	52	0
523165	23783	15	15	15	15	Florida	Monroe	63	0
523166	23783	5,961,986	5,200,737	5,961,986	5,200,737	Florida	Walton	122	3
523169	23783	337,421	274,324	337,421	274,324	NA	NA	NA	NA
523182	23799	18,203,726	16,033,361	18,203,726	16,033,361	Florida	Dixie	80	1
523184	23799	3,074	1,868	3,074	1,868	NA	NA	NA	NA
523216	23816	16,703,718	14,880,061	16,703,718	14,880,061	NA	NA	NA	NA
523263	23840	807,906	706,802	807,906	706,802	South Carolina	Charleston	63	0
523283	23923	4,998,299	4,260,687	4,998,299	4,260,687	Louisiana	Saint Bernar	128	3
523290	23923	13,541	8,686	13,541	8,686	NA	NA	NA	NA
523305	23954	9,882	4,000	9,882	4,000	NA	NA	NA	NA
523354	24019	4,155,962,845	3,861,674,555	3,919,303,708	3,648,913,006	South Carolina	Horry	90	1
523374	24043	3,724,172	3,370,930	3,724,172	3,370,930	Florida	Monroe	120	3
523399	24059	219,270,111	211,217,089	219,270,111	211,217,089	NA	NA	NA	NA
523427	24169	143,351,433	138,964,899	143,351,433	138,964,899	South Carolina	Beaufort	156	4

**North Carolina
Residential Flood**

Response to North Carolina General Statutes § 58-36-15 (d2) (1)

EventID	Year	GU_Loss_wDS	GR_Loss_wDS	GU_Loss_xDS	GR_Loss_xDS	LandfallState	LandfallCounty	WindSpeed	SS_Intensity
523428	24169	65,911,703	63,200,016	65,911,703	63,200,016	Texas	Jefferson	142	4
523460	24203	108,590,984	98,647,812	108,590,984	98,647,812	Florida	Palm Beach	87	1
523495	24266	34,420,637	30,282,458	34,420,637	30,282,458	Florida	Bay	93	1
523501	24266	553,343	429,480	553,343	429,480	NA	NA	NA	NA
523505	24300	456,464,983	429,196,046	441,015,970	415,455,612	South Carolina	Georgetown	112	3
523506	24300	194,359,954	186,722,288	188,063,365	181,719,344	NA	NA	NA	NA
523511	24300	239,849	195,370	239,849	195,370	Rhode Island	Washington	80	1
523514	24300	1,810,267,233	1,652,378,569	1,753,128,736	1,601,628,888	Florida	Monroe	32	0
523518	24300	33,610,016	31,936,443	32,191,536	30,787,293	NA	NA	NA	NA
523522	24312	125,871	71,132	125,871	71,132	New York	Nassau	99	2
523541	24355	3,017,985	2,478,826	3,017,985	2,478,826	Florida	Lee	68	0
523545	24355	134,903	109,187	134,903	109,187	NA	NA	NA	NA
523551	24356	14,573,183	13,978,319	14,573,183	13,978,319	NA	NA	NA	NA
523598	24395	5,936,474	5,077,120	5,936,474	5,077,120	NA	NA	NA	NA
523603	24425	52,523,421	48,316,823	52,523,421	48,316,823	NA	NA	NA	NA
523612	24425	181,512,309	175,706,413	181,512,309	175,706,413	NA	NA	NA	NA
523614	24425	274,553,625	257,852,063	274,553,625	257,852,063	Florida	Saint Johns	113	3
523632	24442	45,244,848	40,865,460	45,244,848	40,865,460	North Carolina	Carteret	75	1
523695	24669	45,928,969	41,445,727	45,928,969	41,445,727	NA	NA	NA	NA
523713	24673	1,024,898	770,832	1,024,898	770,832	NA	NA	NA	NA
523723	24679	49,771,819	45,866,981	49,771,819	45,866,981	South Carolina	Charleston	97	2
523725	24679	868,861	715,912	868,861	715,912	NA	NA	NA	NA
523731	24679	6,194,432	5,480,393	6,194,432	5,480,393	Florida	Monroe	115	3
523826	24867	32,958,619	28,278,404	32,499,861	27,836,557	NA	NA	NA	NA
523854	24926	478,728	388,385	478,728	388,385	Florida	Levy	110	2
523864	24937	9,928	4,479	9,928	4,479	Rhode Island	Washington	121	3
523931	25029	2,316	400	2,316	400	Florida	Sarasota	29	0
523979	25096	42,995	25,303	42,995	25,303	NA	NA	NA	NA
523991	25096	4,895,134	4,082,416	4,895,134	4,082,416	Florida	Monroe	23	0
523998	25134	66,843,108	62,139,223	66,843,108	62,139,223	South Carolina	Georgetown	100	2
524016	25135	27,218,265	26,152,827	27,218,265	26,152,827	NA	NA	NA	NA
524017	25135	3,089,523,999	2,860,200,222	2,896,795,387	2,713,519,998	NA	NA	NA	NA
524038	25154	227,618	97,729	227,618	97,729	NA	NA	NA	NA
524042	25163	151,920,564	142,271,449	151,920,564	142,271,449	NA	NA	NA	NA
524056	25168	42,652,472	41,125,055	42,420,141	40,962,399	NA	NA	NA	NA
524058	25168	31,653,274	27,190,692	31,653,274	27,190,692	Florida	Bay	63	0
524066	25168	731,057	548,232	731,057	548,232	NA	NA	NA	NA
524068	25168	37,055,447	33,930,703	37,055,447	33,930,703	Florida	Walton	88	1
524071	25197	697,631,501	654,262,405	635,208,816	617,177,338	NA	NA	NA	NA
524079	25197	621,474	468,651	609,876	458,291	North Carolina	Dare	82	1
524096	25359	162,117	159,790	162,117	159,790	NA	NA	NA	NA
524106	25359	34,160	19,079	34,160	19,079	NA	NA	NA	NA
524109	25359	470,026,709	428,717,470	470,026,709	428,717,470	Florida	Broward	52	0
524135	25437	11,352	5,489	11,352	5,489	NA	NA	NA	NA
524143	25437	2,971,763	2,683,106	2,971,763	2,683,106	NA	NA	NA	NA
524149	25447	1,352	539	1,352	539	Florida	Palm Beach	87	1
524189	25467	400,675,694	379,260,909	400,675,694	379,260,909	South Carolina	Georgetown	103	2
524203	25469	16,087	8,498	16,087	8,498	NA	NA	NA	NA
524206	25469	17,151,949	14,931,509	17,151,949	14,931,509	Florida	Taylor	128	3
524213	25469	116,628,344	110,417,774	116,628,344	110,417,774	North Carolina	Brunswick	102	2
524226	25492	8,656,621	8,063,883	8,656,621	8,063,883	NA	NA	NA	NA
524236	25500	51,631,677	46,483,277	51,631,677	46,483,277	NA	NA	NA	NA
524241	25500	87,525	59,028	87,525	59,028	NA	NA	NA	NA
524243	25500	36,577,240	33,710,506	36,577,240	33,710,506	Florida	Pasco	129	3
524247	25500	19,380,720	17,237,692	19,380,720	17,237,692	Florida	Sarasota	95	1
524260	25501	91,233,733	85,091,351	91,233,733	85,091,351	Florida	Monroe	76	1
524274	25523	4,181,775,807	3,926,930,263	4,026,689,545	3,861,756,968	South Carolina	Georgetown	145	4
524281	25565	2,689,712	2,437,703	2,689,712	2,437,703	NA	NA	NA	NA
524326	25684	989,938,412	928,444,396	989,938,412	928,444,396	North Carolina	Brunswick	96	2
524334	25684	11,475,114	9,424,417	11,475,114	9,424,417	South Carolina	Charleston	75	1
524340	25695	164,387,731	152,805,688	164,387,731	152,805,688	NA	NA	NA	NA
524371	25744	10,650,053	9,975,800	10,650,053	9,975,800	NA	NA	NA	NA
524378	25744	21,481	16,040	21,481	16,040	Florida	Monroe	121	3

**North Carolina
Residential Flood**

Response to North Carolina General Statutes § 58-36-15 (d2) (1)

EventID	Year	GU_Loss_wDS	GR_Loss_wDS	GU_Loss_xDS	GR_Loss_xDS	LandfallState	LandfallCounty	WindSpeed	SS_Intensity
524403	25784	26,021	23,932	26,021	23,932	Florida	Gulf	114	3
524416	25788	420,762,994	394,883,874	420,762,994	394,883,874	North Carolina	Carteret	114	3
524437	25797	6,172,553	5,560,976	6,172,553	5,560,976	NA	NA	NA	NA
524448	25808	2,891,972	2,533,659	2,891,972	2,533,659	NA	NA	NA	NA
524470	25828	253,672	222,325	253,672	222,325	Maine	Hancock	73	0
524487	25857	6,280,489	5,683,806	6,280,489	5,683,806	New Jersey	Atlantic	91	1
524501	25873	32,878,305	28,128,970	32,878,305	28,128,970	North Carolina	Carteret	96	2
524502	25873	3,740,634	3,213,567	3,740,634	3,213,567	Maryland	Worcester	75	1
524546	25906	46,374,608	43,547,302	46,374,608	43,547,302	NA	NA	NA	NA
524548	25906	43,773,437	39,156,114	43,773,437	39,156,114	Florida	Franklin	125	3
524552	25906	153,587,889	140,222,192	153,587,889	140,222,192	South Carolina	Beaufort	97	2
524560	25990	3,976,505	3,444,659	3,976,505	3,444,659	NA	NA	NA	NA
524567	25990	589,231,643	561,018,380	589,231,643	561,018,380	NA	NA	NA	NA
524571	25990	67,525	49,134	67,525	49,134	NA	NA	NA	NA
524655	26132	1,962	1,202	1,962	1,202	NA	NA	NA	NA
524675	26157	364	203	364	203	NA	NA	NA	NA
524687	26159	5,754,596	5,526,590	5,754,596	5,526,590	Florida	Gulf	68	0
524698	26180	844,204	643,712	844,204	643,712	NA	NA	NA	NA
524700	26180	16,730	6,272	16,730	6,272	Florida	Taylor	139	4
524722	26197	12,844	9,884	12,844	9,884	Florida	Saint Lucie	115	3
524726	26230	2,468,570	2,164,429	2,468,570	2,164,429	Florida	Palm Beach	103	2
524759	26249	203,861,846	191,649,474	198,490,662	186,599,020	Virginia	Virginia Bea	128	3
524771	26254	5,377,688	4,821,593	5,377,688	4,821,593	NA	NA	NA	NA
524783	26254	2,399,548	2,064,546	2,399,548	2,064,546	NA	NA	NA	NA
524784	26254	110,690	94,029	110,690	94,029	Florida	Bay	117	3
524807	26286	247,674,517	233,150,667	247,674,517	233,150,667	North Carolina	Brunswick	107	2
524813	26317	65,678,936	61,255,210	55,688,433	51,855,956	New Jersey	Cape May	126	3
524836	26396	178,984,195	171,044,076	178,984,195	171,044,076	NA	NA	NA	NA
524840	26396	485,266	370,769	485,266	370,769	Florida	Monroe	74	1
524850	26402	2,451,819	2,110,278	2,451,819	2,110,278	Florida	Wakulla	69	0
524862	26433	424,141	298,873	424,141	298,873	NA	NA	NA	NA
524884	26439	286,700,027	277,562,804	286,700,027	277,562,804	NA	NA	NA	NA
524903	26493	1,208,760,042	1,179,759,347	1,208,760,042	1,179,759,347	South Carolina	Horry	114	3
524913	26504	5,306,941	4,623,636	5,306,941	4,623,636	NA	NA	NA	NA
524922	26504	734,394	668,861	734,394	668,861	Florida	Saint Lucie	133	4
524960	26554	406,124,146	378,368,470	402,220,660	374,873,459	NA	NA	NA	NA
524983	26581	9,382,450	8,120,755	9,382,450	8,120,755	North Carolina	Dare	71	0
524986	26581	163,165	122,032	163,165	122,032	Louisiana	Plaquemines	119	3
525058	26666	7,226	2,447	7,226	2,447	Louisiana	Plaquemines	124	3
525060	26666	41,112,522	38,360,389	41,112,522	38,360,389	Florida	Citrus	58	0
525070	26724	9,195,676	7,963,590	9,195,676	7,963,590	New York	Suffolk	84	1
525087	26752	5,159,735	4,682,032	5,159,735	4,682,032	NA	NA	NA	NA
525096	26773	211,814	190,034	211,814	190,034	Florida	Monroe	81	1
525132	26879	1,340,648	905,128	1,340,648	905,128	NA	NA	NA	NA
525143	26920	1,865,090	1,614,240	1,865,090	1,614,240	Florida	Taylor	69	0
525144	26920	182	23	182	23	Alabama	Mobile	99	2
525148	26925	56,915	34,731	56,915	34,731	NA	NA	NA	NA
525163	26925	1,833	1,502	1,833	1,502	Florida	Levy	70	0
525189	26986	99,581,826	94,098,954	99,581,826	94,098,954	NA	NA	NA	NA
525192	26986	3,310,459	2,801,366	3,310,459	2,801,366	NA	NA	NA	NA
525213	27049	583,735,750	564,988,633	583,735,750	564,988,633	NA	NA	NA	NA
525227	27060	1,806	146	1,806	146	Massachusetts	Dukes	92	1
525249	27128	2,827,034	2,503,869	2,827,034	2,503,869	Florida	Franklin	83	1
525288	27224	5,110,700	4,588,375	4,943,434	4,425,616	Florida	Bay	109	2
525292	27224	859,538,530	800,859,555	775,827,003	722,475,530	North Carolina	New Hanover	116	3
525309	27395	2,258,450	2,199,418	2,258,450	2,199,418	Florida	Monroe	155	4
525316	27395	460,288	399,319	460,288	399,319	NA	NA	NA	NA
525327	27397	1,239,275	1,041,386	1,239,275	1,041,386	NA	NA	NA	NA
525346	27434	196,838,225	185,406,427	196,838,225	185,406,427	North Carolina	Carteret	141	4
525351	27490	3,435,573	3,011,638	3,435,573	3,011,638	NA	NA	NA	NA
525354	27490	1,909,247	1,697,947	1,909,247	1,697,947	Florida	Gulf	125	3
525363	27490	1,310	792	1,310	792	Florida	Monroe	113	3
525387	27599	35,228,464	33,370,120	35,186,455	33,330,215	Florida	Broward	130	4

**North Carolina
Residential Flood**

Response to North Carolina General Statutes § 58-36-15 (d2) (1)

EventID	Year	GU_Loss_wDS	GR_Loss_wDS	GU_Loss_xDS	GR_Loss_xDS	LandfallState	LandfallCounty	WindSpeed	SS_Intensity
525392	27599	8,084,391	7,273,338	8,012,543	7,203,601	New York	Suffolk	126	3
525402	27599	468,884	321,170	468,884	321,170	NA	NA	NA	NA
525414	27608	1,266,370,387	1,132,660,153	1,225,114,159	1,097,688,982	NA	NA	NA	NA
525419	27608	6,888,952	6,334,323	6,697,994	6,149,501	NA	NA	NA	NA
525424	27610	33,884,710	30,295,292	33,884,710	30,295,292	Florida	Pasco	52	0
525453	27646	25,637,363	22,494,143	25,637,363	22,494,143	NA	NA	NA	NA
525458	27646	9,998,021	8,257,525	9,998,021	8,257,525	NA	NA	NA	NA
525477	27692	11,569,070	11,372,953	11,569,070	11,372,953	Florida	Monroe	152	4
525490	27709	162,266,262	152,481,241	162,266,262	152,481,241	NA	NA	NA	NA
525523	27817	102,966,981	97,517,106	102,966,981	97,517,106	NA	NA	NA	NA
525593	27945	28,128	19,909	28,128	19,909	Florida	Monroe	69	0
525602	27945	158,896	122,244	158,896	122,244	Florida	Monroe	107	2
525613	27969	38,301,843	34,390,041	38,301,843	34,390,041	Florida	Levy	91	1
525625	27971	55,656	44,226	55,656	44,226	NA	NA	NA	NA
525648	27984	46,503	25,307	46,503	25,307	NA	NA	NA	NA
525676	27998	16,065,358	14,785,892	16,065,358	14,785,892	NA	NA	NA	NA
525700	28074	12,888,386	11,593,988	12,888,386	11,593,988	Florida	Nassau	91	1
525717	28082	436	295	461	295	Florida	Monroe	146	4
525718	28082	44,963,824	41,820,084	44,963,824	41,820,084	South Carolina	Charleston	98	2
525747	28156	244,760,484	218,488,761	244,760,484	218,488,761	NA	NA	NA	NA
525776	28257	461	295	461	295	Florida	Monroe	146	4
525793	28274	6,339,612	5,816,810	6,339,612	5,816,810	South Carolina	Beaufort	96	2
525834	28390	17,209,359	16,718,650	17,209,359	16,718,650	Florida	Duval	115	3
525844	28392	57,047	43,933	57,047	43,933	NA	NA	NA	NA
525854	28392	1,114,863	1,046,382	1,114,863	1,046,382	NA	NA	NA	NA
525916	28456	3,490,922	3,019,423	3,490,922	3,019,423	NA	NA	NA	NA
525925	28473	1,771,550	1,560,049	1,771,550	1,560,049	New York	Suffolk	106	2
525932	28501	5,036,870	4,878,567	5,036,870	4,878,567	NA	NA	NA	NA
525941	28585	536,427,648	519,131,669	536,427,648	519,131,669	North Carolina	Carteret	81	1
525969	28613	537,203	390,404	537,203	390,404	NA	NA	NA	NA
525971	28613	13,701,722	11,487,165	13,701,722	11,487,165	North Carolina	Carteret	98	2
526022	28771	498,129	382,454	498,129	382,454	NA	NA	NA	NA
526057	28832	153,018	86,936	150,355	84,755	Florida	Monroe	121	3
526059	28832	15,042,485	13,599,611	15,042,485	13,599,611	NA	NA	NA	NA
526060	28832	180,190,044	173,865,240	176,197,168	170,943,475	Louisiana	Terrebonne	143	4
526065	28875	654,946	482,265	654,946	482,265	Florida	Monroe	106	2
526077	28875	3,703	2,587	3,703	2,587	South Carolina	Beaufort	124	3
526121	28911	18,917	8,778	18,917	8,778	Florida	Citrus	58	0
526141	28926	3,565,488	3,114,351	3,565,488	3,114,351	NA	NA	NA	NA
526146	28939	6,864,945	6,519,006	6,864,945	6,519,006	NA	NA	NA	NA
526148	28939	43,694,347	40,058,745	42,975,312	39,374,401	South Carolina	Charleston	94	1
526154	28939	396,602,290	381,566,550	396,602,290	381,566,550	NA	NA	NA	NA
526169	29050	4,218	783	4,218	783	Florida	Palm Beach	103	2
526182	29067	554,707,714	535,303,187	554,707,714	535,303,187	North Carolina	Carteret	111	3
526183	29067	2,738	1,022	2,738	1,022	New York	Nassau	87	1
526189	29067	70,644,091	66,435,349	70,630,417	66,422,332	NA	NA	NA	NA
526212	29073	312,695	237,475	312,695	237,475	Virginia	Northampton	95	1
526224	29111	13,846	4,231	13,846	4,231	Rhode Island	Newport	84	1
526230	29111	8,785,567	7,460,285	8,785,567	7,460,285	NA	NA	NA	NA
526243	29124	880,398,808	815,542,344	874,871,817	810,289,722	North Carolina	Carteret	106	2
526245	29124	27,106	19,734	27,106	19,734	NA	NA	NA	NA
526270	29189	35,170,519	31,837,940	35,170,519	31,837,940	North Carolina	Carteret	104	2
526294	29223	95,238,671	91,125,942	95,238,671	91,125,942	North Carolina	Hyde	137	4
526306	29223	10,355,027	8,931,856	10,355,027	8,931,856	NA	NA	NA	NA
526314	29223	242,429	177,598	242,429	177,598	Florida	Lee	94	1
526351	29332	15,006	12,836	15,006	12,836	NA	NA	NA	NA
526361	29336	626,707,290	600,127,962	626,707,290	600,127,962	Florida	Miami-Dade	48	0
526430	29471	786,931,339	748,338,061	786,931,321	748,338,049	North Carolina	Carteret	110	2
526447	29648	5,021,441	4,808,225	5,021,441	4,808,225	Mississippi	Jackson	93	1
526490	29711	86,177	25,968	86,177	25,968	NA	NA	NA	NA
526492	29711	2,404,148	2,136,701	2,404,148	2,136,701	Florida	Franklin	90	1
526498	29711	1,668,996,200	1,601,178,059	1,632,184,269	1,578,260,204	Florida	Volusia	93	1
526500	29711	61,809,512	55,231,812	61,801,076	55,223,897	Georgia	Glynn	100	2

**North Carolina
Residential Flood**

Response to North Carolina General Statutes § 58-36-15 (d2) (1)

EventID	Year	GU_Loss_wDS	GR_Loss_wDS	GU_Loss_xDS	GR_Loss_xDS	LandfallState	LandfallCounty	WindSpeed	SS_Intensity
526501	29726	23,451,603	22,722,167	22,940,102	22,329,491	Louisiana	Jefferson	69	0
526502	29726	1,299,814	1,117,380	1,299,814	1,117,380	South Carolina	Beaufort	68	0
526520	29772	248,926	195,670	248,926	195,670	NA	NA	NA	NA
526526	29780	1,239,499	906,275	1,239,499	906,275	Alabama	Baldwin	82	1
526565	29837	22,444	12,471	22,444	12,471	Florida	Levy	40	0
526592	29937	990,241	781,547	990,241	781,547	Florida	Franklin	46	0
526629	29985	18,755,946	17,122,015	18,755,946	17,122,015	Georgia	Chatham	103	2
526642	29993	1,487,006,722	1,424,179,496	1,457,101,326	1,405,113,027	Alabama	Mobile	97	2
526646	30007	223,812,289	213,492,736	223,812,289	213,492,736	South Carolina	Horry	110	2
526664	30022	765,940,002	731,530,127	765,940,002	731,530,127	North Carolina	Carteret	128	3
526676	30031	7,192	1,606	7,192	1,606	Florida	Sarasota	61	0
526682	30031	19,921	7,304	19,921	7,304	Florida	Saint Johns	90	1
526695	30064	1,317,641	1,184,709	1,317,641	1,184,709	NA	NA	NA	NA
526754	30212	408,786,216	365,888,804	408,786,216	365,888,804	NA	NA	NA	NA
526782	30298	263,811	205,465	262,565	204,436	Florida	Martin	128	3
526792	30306	116,703,013	108,290,846	116,703,013	108,290,846	North Carolina	Dare	77	1
526795	30306	194,202	145,546	194,202	145,546	Florida	Monroe	29	0
526823	30389	218,265	148,351	214,640	145,350	Florida	Miami-Dade	123	3
526825	30389	168,632	124,575	168,632	124,575	NA	NA	NA	NA
526830	30412	3,142,461	2,612,575	2,811,547	2,303,999	Louisiana	Plaquemines	78	1
526840	30412	169,195	105,222	147,927	88,575	NA	NA	NA	NA
526851	30421	890,643	625,287	876,109	612,736	Virginia	Accomack	98	2
526852	30421	103,022	63,086	103,022	63,086	Florida	Hernando	52	0
526853	30421	10,474,112	9,514,937	10,474,112	9,514,937	NA	NA	NA	NA
526858	30421	8,748,700	7,470,069	8,676,823	7,402,144	NA	NA	NA	NA
526870	30471	246,783,334	224,235,747	246,783,334	224,235,747	North Carolina	Currituck	96	2
526900	30558	259	75	259	75	NA	NA	NA	NA
526903	30558	4,129,753	3,430,076	4,129,753	3,430,076	North Carolina	Carteret	81	1
526929	30627	49,186,688	44,781,693	49,186,688	44,781,693	Virginia	Northampton	94	1
526943	30650	16,677,873	15,012,617	16,677,873	15,012,617	NA	NA	NA	NA
526958	30659	43,166,225	38,256,395	43,166,225	38,256,395	NA	NA	NA	NA
526992	30684	267,091,943	249,186,801	267,091,943	249,186,801	NA	NA	NA	NA
526993	30684	995,990	925,386	995,990	925,386	Rhode Island	Washington	120	3
526998	30778	1,810,098,514	1,715,298,167	1,810,098,514	1,715,298,167	North Carolina	Onslow	125	3
527019	30782	19,812,037	18,008,594	19,812,037	18,008,594	NA	NA	NA	NA
527026	30790	2,967,182	2,600,215	2,967,182	2,600,215	Florida	Monroe	165	5
527082	30954	6,619,151	5,966,193	6,619,151	5,966,193	Massachusetts	Dukes	85	1
527117	30971	148,579,354	139,489,739	148,579,354	139,489,739	NA	NA	NA	NA
527121	31001	801,265	646,396	801,265	646,396	NA	NA	NA	NA
527126	31039	51,241	35,579	51,241	35,579	NA	NA	NA	NA
527135	31041	91,761,731	82,159,571	91,761,731	82,159,571	North Carolina	Brunswick	115	3
527139	31041	27,948,307	25,318,124	27,948,307	25,318,124	New York	Suffolk	86	1
527142	31041	6,571	4,278	6,571	4,278	NA	NA	NA	NA
527151	31045	181,045,281	171,093,922	181,045,281	171,093,922	Florida	Pasco	78	1
527179	31094	535,372,165	490,369,884	528,784,953	484,364,800	NA	NA	NA	NA
527183	31094	981,945,953	905,707,315	956,343,081	884,469,394	NA	NA	NA	NA
527188	31094	10,485,222	9,940,330	10,236,895	9,751,760	Florida	Monroe	52	0
527203	31095	262,280	201,862	262,280	201,862	NA	NA	NA	NA
527210	31111	2,882,605	2,514,694	2,882,605	2,514,694	NA	NA	NA	NA
527216	31111	6,989	2,807	6,989	2,807	Florida	Levy	62	0
527229	31155	898,998	794,245	898,998	794,245	Georgia	Chatham	101	2
527267	31241	2,189,303	1,946,028	2,189,303	1,946,028	Florida	Taylor	81	1
527282	31278	170,259,780	162,532,635	170,259,780	162,532,635	Florida	Flagler	91	1
527292	31284	101,823,161	98,781,952	101,823,161	98,781,952	Louisiana	Cameron	97	2
527334	31342	87,361,930	81,366,521	87,361,930	81,366,521	Florida	Pinellas	58	0
527344	31360	9,023,047	7,987,849	9,023,047	7,987,849	North Carolina	Carteret	75	1
527352	31368	6,662,757	6,539,365	6,662,757	6,539,365	Florida	Franklin	81	1
527361	31397	35,050,526	31,054,627	35,050,526	31,054,627	Georgia	Chatham	116	3
527415	31465	1,313	715	1,313	715	NA	NA	NA	NA
527421	31465	34,798,329	31,371,404	34,798,329	31,371,404	Florida	Monroe	29	0
527473	31611	106,427,660	96,901,974	106,427,660	96,901,974	NA	NA	NA	NA
527480	31630	304,553,658	288,056,512	298,883,119	282,886,516	North Carolina	Onslow	108	2
527507	31716	25,225,534	24,296,868	25,225,534	24,296,868	NA	NA	NA	NA

**North Carolina
Residential Flood**

Response to North Carolina General Statutes § 58-36-15 (d2) (1)

EventID	Year	GU_Loss_wDS	GR_Loss_wDS	GU_Loss_xDS	GR_Loss_xDS	LandfallState	LandfallCounty	WindSpeed	SS_Intensity
527521	31764	2,147,287	1,669,896	2,147,287	1,669,896	NA	NA	NA	NA
527528	31824	323,120,904	311,947,855	323,120,904	311,947,855	Florida	Broward	106	2
527546	31825	249,461	201,294	249,461	201,294	Florida	Collier	69	0
527586	31911	299,823	221,270	299,823	221,270	Florida	Levy	126	3
527596	32026	13,598,179	12,331,988	13,598,179	12,331,988	Florida	Monroe	69	0
527605	32026	30,886,399	27,325,656	26,517,298	23,215,479	South Carolina	Horry	76	1
527606	32026	8,590,015,796	7,839,700,593	7,477,397,419	6,844,298,883	South Carolina	Georgetown	77	1
527607	32052	6,107,089,132	5,613,022,868	5,633,259,760	5,197,048,200	North Carolina	Pender	106	2
527609	32052	233	80	233	80	Florida	Miami-Dade	104	2
527612	32052	29,165,357	26,366,332	27,002,408	24,328,626	NA	NA	NA	NA
527623	32054	42,116,660	36,953,638	40,481,668	35,464,065	NA	NA	NA	NA
527624	32054	487,045,496	468,892,742	487,045,496	468,892,742	NA	NA	NA	NA
527638	32067	582,626	537,207	582,626	537,207	NA	NA	NA	NA
527639	32067	1,368,569	1,013,694	1,368,569	1,013,694	Florida	Gulf	81	1
527646	32067	2,102,944,495	2,053,195,190	2,102,944,495	2,053,195,190	South Carolina	Georgetown	135	4
527698	32139	30,145,360	27,077,866	30,145,360	27,077,866	NA	NA	NA	NA
527705	32146	145,417,328	137,164,543	145,417,328	137,164,543	South Carolina	Beaufort	114	3
527736	32189	2,700,628	2,471,080	2,700,628	2,471,080	Rhode Island	Washington	98	2
527746	32201	1,510,307	1,261,524	1,510,307	1,261,524	Georgia	McIntosh	104	2
527762	32230	647,164,828	621,254,804	647,164,828	621,254,804	South Carolina	Horry	104	2
527779	32287	879,012	712,846	841,698	678,294	Florida	Nassau	81	1
527786	32287	789,522,887	744,819,258	734,689,163	711,836,260	NA	NA	NA	NA
527818	32371	14,266	4,920	14,266	4,920	New York	Suffolk	114	3
527826	32382	1,987,771	1,771,556	1,987,771	1,771,556	NA	NA	NA	NA
527835	32382	58,319,729	52,751,561	58,319,729	52,751,561	New York	Suffolk	91	1
527836	32382	11,127,236	10,017,933	11,127,236	10,017,933	NA	NA	NA	NA
527850	32385	16,945,610	15,020,851	16,945,610	15,020,851	North Carolina	Dare	95	1
527904	32466	140,025	84,018	140,025	84,018	Florida	Taylor	64	0
527917	32524	1,250,834	982,302	1,250,834	982,302	North Carolina	New Hanover	77	1
527925	32539	13,710,793	11,823,225	13,710,793	11,823,225	NA	NA	NA	NA
527929	32539	19,509,583	17,728,532	19,328,722	17,554,153	NA	NA	NA	NA
527945	32561	17,926	6,618	17,926	6,618	Florida	Levy	74	1
527952	32561	111,469	95,632	111,469	95,632	NA	NA	NA	NA
527961	32587	3,493,188	3,105,273	3,493,188	3,105,273	NA	NA	NA	NA
527993	32597	4,909,196	4,297,104	4,909,196	4,297,104	NA	NA	NA	NA
528003	32655	93,056,526	85,538,120	93,056,526	85,538,120	North Carolina	Brunswick	103	2
528021	32666	40,482,643	38,226,224	40,482,643	38,226,224	Georgia	Chatham	102	2
528055	32696	295,860	255,951	295,860	255,951	Florida	Taylor	79	1
528074	32779	20,776	15,543	20,776	15,543	Florida	Bay	82	1
528119	32803	1,297,741,766	1,204,434,625	1,291,319,202	1,198,466,414	NA	NA	NA	NA
528157	32870	51,376,409	47,129,841	51,376,409	47,129,841	North Carolina	Carteret	113	3
528163	32870	142,963,034	128,607,482	142,963,034	128,607,482	NA	NA	NA	NA
528181	32913	1,894,458	1,679,771	1,894,458	1,679,771	Louisiana	Plaquemines	113	3
528210	32985	262,297	193,571	262,297	193,571	South Carolina	Beaufort	102	2
528221	32987	5,095,938	4,587,015	5,095,938	4,587,015	Florida	Sarasota	126	3
528223	32987	2,152,668	1,845,595	2,152,668	1,845,595	Florida	Wakulla	91	1
528239	33001	49,062,400	45,052,453	49,062,400	45,052,453	North Carolina	Dare	90	1
528244	33007	114,300,775	105,852,797	113,244,846	104,816,372	Florida	Pinellas	133	4
528278	33053	61,556	37,319	61,556	37,319	NA	NA	NA	NA
528324	33122	5,070,778	4,364,195	5,070,778	4,364,195	South Carolina	Beaufort	105	2
528340	33177	29,627	19,042	29,627	19,042	NA	NA	NA	NA
528344	33177	302,473,562	293,784,974	302,473,562	293,784,974	Florida	Bay	81	1
528375	33183	23,274,659	20,948,325	23,274,659	20,948,325	NA	NA	NA	NA
528377	33183	1,618,896	1,436,247	1,618,896	1,436,247	Florida	Palm Beach	117	3
528390	33225	7,315,650	6,993,757	6,966,059	6,689,482	Alabama	Baldwin	94	1
528394	33225	413,398,733	396,636,674	405,955,514	391,545,102	Georgia	Camden	112	3
528406	33238	3,276,141	2,954,569	3,276,141	2,954,569	Florida	Gulf	82	1
528414	33238	121,908,766	111,362,837	121,908,766	111,362,837	Florida	Palm Beach	103	2
528416	33239	293	14	293	14	NA	NA	NA	NA
528429	33245	54,113,079	50,948,921	54,113,079	50,948,921	South Carolina	Beaufort	91	1
528446	33253	43,486,669	40,912,308	42,081,796	39,601,275	NA	NA	NA	NA
528451	33253	21,870,176	19,792,524	21,870,176	19,792,524	NA	NA	NA	NA
528486	33327	74,457,345	67,133,139	73,185,571	65,925,072	North Carolina	Carteret	58	0

**North Carolina
Residential Flood**

Response to North Carolina General Statutes § 58-36-15 (d2) (1)

EventID	Year	GU_Loss_wDS	GR_Loss_wDS	GU_Loss_xDS	GR_Loss_xDS	LandfallState	LandfallCounty	WindSpeed	SS_Intensity
528509	33369	46,447	8,663	46,447	8,663	NA	NA	NA	NA
528520	33371	522,514	465,078	522,514	465,078	Florida	Saint Lucie	126	3
528529	33389	2,094,899,746	2,036,733,373	2,094,899,717	2,036,733,363	North Carolina	New Hanover	130	4
528537	33389	7,209,212	5,770,029	7,209,212	5,770,029	Florida	Monroe	78	1
528538	33412	1,106,880,710	1,061,487,984	1,072,183,797	1,038,906,327	NA	NA	NA	NA
528542	33412	62,980	34,157	62,407	33,741	Florida	Monroe	52	0
528598	33626	58,001	30,825	58,001	30,825	Florida	Okaloosa	92	1
528601	33626	1,292,000	1,089,664	1,292,000	1,089,664	NA	NA	NA	NA
528619	33676	159,349	135,059	159,349	135,059	New York	Suffolk	87	1
528620	33676	16,923,305	15,524,161	16,923,305	15,524,161	NA	NA	NA	NA
528621	33676	30,954,760	28,068,147	30,954,760	28,068,147	North Carolina	Pender	57	0
528636	33690	266,626	218,769	266,626	218,769	New York	Suffolk	86	1
528641	33731	33,929,845	31,458,258	33,929,845	31,458,258	Florida	Escambia	108	2
528654	33758	3,105,545	2,827,268	3,105,545	2,827,268	NA	NA	NA	NA
528688	33775	859,128	622,071	753,477	530,957	Florida	Miami-Dade	111	3
528695	33786	230,298,159	220,117,852	230,298,159	220,117,852	North Carolina	Brunswick	111	3
528708	33839	54,923	25,106	54,382	24,737	New York	Suffolk	101	2
528712	33839	120,946,295	111,138,184	120,946,295	111,138,184	North Carolina	Carteret	90	1
528750	33981	151,133,547	141,380,848	151,133,547	141,380,848	Florida	Hernando	63	0
528756	33990	3,349,146	2,769,307	3,349,146	2,769,307	North Carolina	Dare	82	1
528773	34026	26,441,426	25,528,128	26,441,426	25,528,128	Florida	Palm Beach	123	3
528781	34026	51,641	32,087	51,641	32,087	Florida	Citrus	83	1
528793	34029	1,196,835	1,014,552	1,196,835	1,014,552	Louisiana	Jefferson	117	3
528861	34254	43,822,597	42,209,593	43,822,597	42,209,593	Florida	Miami-Dade	98	2
528868	34275	2,034,219	1,719,577	2,034,219	1,719,577	Florida	Saint Johns	104	2
528878	34289	95,651,939	89,492,380	95,651,939	89,492,380	North Carolina	Hyde	121	3
528914	34348	42,473	33,863	42,473	33,863	New York	Suffolk	125	3
528918	34348	41,179,596	38,738,232	41,179,596	38,738,232	NA	NA	NA	NA
528920	34348	15,763,201	15,038,874	15,133,757	14,474,606	Alabama	Baldwin	120	3
528926	34379	158,203,939	149,269,479	158,203,939	149,269,479	Florida	Dixie	62	0
528933	34379	4,271,645,721	3,876,813,625	3,927,802,752	3,584,404,438	NA	NA	NA	NA
528939	34379	973,058,729	924,887,000	911,106,977	883,436,905	South Carolina	Georgetown	116	3
528949	34393	1,858	476	1,858	476	NA	NA	NA	NA
529071	34644	350,996	277,281	350,996	277,281	Florida	Monroe	57	0
529074	34644	415,894,482	383,993,897	415,868,748	383,969,353	NA	NA	NA	NA
529103	34657	92,806	73,960	92,806	73,960	NA	NA	NA	NA
529122	34698	667,637,839	615,338,405	644,326,510	593,383,024	Florida	Sarasota	46	0
529135	34756	4,001,055	3,333,765	4,001,055	3,333,765	NA	NA	NA	NA
529149	34780	1,250	173	1,250	173	Florida	Bay	79	1
529157	34790	897,426,345	819,573,114	897,426,345	819,573,114	South Carolina	Charleston	107	2
529191	34856	99,614,331	94,639,725	99,614,331	94,639,725	North Carolina	New Hanover	112	3
529239	34906	3,908,425	3,465,662	3,908,425	3,465,662	Massachusetts	Barnstable	69	0
529241	34906	1,919,322	1,749,758	1,919,322	1,749,758	NA	NA	NA	NA
529245	34918	1,191,285	927,853	1,191,285	927,853	Florida	Monroe	68	0
529248	34918	52,287,649	47,950,812	52,287,649	47,950,812	Florida	Monroe	92	1
529251	34918	4,911	1,527	4,911	1,527	Massachusetts	Dukes	80	1
529255	34918	19,508,369	17,020,970	19,508,369	17,020,970	North Carolina	Brunswick	108	2
529259	34941	241,174	211,278	241,174	211,278	Florida	Monroe	122	3
529264	34941	920,466,983	894,718,256	920,291,851	894,549,895	North Carolina	Carteret	106	2
529315	35028	2,079,977	1,687,055	2,079,977	1,687,055	North Carolina	Brunswick	79	1
529325	35079	672,761,259	629,460,537	672,761,259	629,460,537	NA	NA	NA	NA
529332	35079	689,264	501,197	689,264	501,197	NA	NA	NA	NA
529350	35121	10,908,086	9,154,373	10,908,086	9,154,373	NA	NA	NA	NA
529363	35132	362,203,077	347,208,025	362,203,077	347,208,025	NA	NA	NA	NA
529366	35132	29,145,423	26,723,364	29,145,423	26,723,364	Florida	Saint Johns	91	1
529371	35132	10,121,601	9,062,986	10,121,601	9,062,986	Florida	Charlotte	56	0
529392	35192	1,306,788	1,041,290	1,306,788	1,041,290	NA	NA	NA	NA
529405	35192	2,942,856	2,269,682	2,942,856	2,269,682	NA	NA	NA	NA
529408	35222	11,211,170	9,867,617	11,211,170	9,867,617	North Carolina	Onslow	79	1
529412	35222	55,673	29,592	55,673	29,592	NA	NA	NA	NA
529413	35222	361,764,350	337,428,275	361,764,350	337,428,275	North Carolina	New Hanover	130	4
529414	35222	32,200,281	30,782,773	32,200,281	30,782,773	Florida	Miami-Dade	98	2
529422	35233	1,743,536	1,457,120	1,743,536	1,457,120	South Carolina	Charleston	101	2

**North Carolina
Residential Flood**

Response to North Carolina General Statutes § 58-36-15 (d2) (1)

EventID	Year	GU_Loss_wDS	GR_Loss_wDS	GU_Loss_xDS	GR_Loss_xDS	LandfallState	LandfallCounty	WindSpeed	SS_Intensity
529432	35245	2,938,148,936	2,692,060,707	2,515,829,747	2,329,917,881	Florida	Levy	63	0
529436	35245	168,038,894	154,822,991	140,174,459	127,731,704	New York	Suffolk	106	2
529444	35245	8,354,978	7,426,625	7,129,899	6,257,075	NA	NA	NA	NA
529449	35245	1,762,164,723	1,634,976,658	1,488,365,401	1,384,905,420	North Carolina	Pender	109	2
529498	35377	8,217,765	7,427,351	8,217,765	7,427,351	NA	NA	NA	NA
529499	35377	2,228,872,375	2,067,742,750	2,089,798,372	1,974,232,305	NA	NA	NA	NA
529500	35377	138,407,148	126,343,283	130,615,484	119,224,943	NA	NA	NA	NA
529518	35398	22,198,637	20,255,819	22,198,637	20,255,819	Georgia	McIntosh	97	2
529519	35398	6,913,409	6,222,624	6,913,409	6,222,624	South Carolina	Georgetown	92	1
529562	35563	8,908,598	7,762,902	8,908,598	7,762,902	Florida	Citrus	80	1
529569	35564	2,478	1,684	2,478	1,684	NA	NA	NA	NA
529590	35584	467,994,704	442,233,015	467,994,704	442,233,015	South Carolina	Georgetown	115	3
529593	35584	4,079,321	3,798,699	4,079,321	3,798,699	Florida	Franklin	121	3
529594	35584	37,510,696	34,568,425	37,510,696	34,568,425	NA	NA	NA	NA
529634	35611	27,856	12,229	27,856	12,229	Florida	Flagler	115	3
529714	35730	416,514	356,142	416,514	356,142	NA	NA	NA	NA
529732	35743	1,310,501	1,103,581	1,310,501	1,103,581	NA	NA	NA	NA
529736	35743	30,709,622	28,030,644	30,709,622	28,030,644	NA	NA	NA	NA
529738	35777	421,657,115	397,321,223	363,086,460	340,840,278	North Carolina	Carteret	114	3
529744	35777	683,810,475	632,556,240	608,941,160	589,543,378	Rhode Island	Washington	104	2
529745	35777	179,211	156,411	179,211	156,411	Florida	Monroe	79	1
529770	35866	294,983	212,294	294,983	212,294	Florida	Saint Johns	108	2
529775	35871	199,318	158,540	199,318	158,540	Rhode Island	Washington	86	1
529859	36115	616,683,227	577,940,505	592,692,001	555,001,289	North Carolina	Hyde	129	3
529881	36117	27,705,502	25,477,574	27,705,502	25,477,574	NA	NA	NA	NA
529887	36144	96,855,648	90,394,694	96,855,648	90,394,694	NA	NA	NA	NA
529890	36144	56,353,486	50,816,240	55,301,146	49,803,890	Florida	Taylor	145	4
529898	36154	1,044,176,038	983,396,678	1,044,176,038	983,396,678	North Carolina	Brunswick	103	2
529935	36195	2,732,857	2,439,358	2,732,857	2,439,358	Florida	Sarasota	68	0
529986	36260	114,646,670	105,763,694	114,646,670	105,763,694	North Carolina	Dare	96	2
530011	36403	68,447	46,452	68,447	46,452	Florida	Dixie	128	3
530057	36486	253,862,692	246,920,416	253,862,692	246,920,416	Florida	Monroe	89	1
530069	36501	9,382,020	8,130,466	9,382,020	8,130,466	NA	NA	NA	NA
530098	36533	203,780	161,316	203,780	161,316	Florida	Manatee	67	0
530107	36549	66,473,477	60,566,996	66,473,477	60,566,996	Florida	Monroe	46	0
530129	36606	8,342	3,562	8,342	3,562	Massachusetts	Dukes	85	1
530132	36606	4,165,804	3,749,782	4,165,804	3,749,782	NA	NA	NA	NA
530138	36645	9,033,681	7,819,213	9,033,681	7,819,213	Florida	Pasco	46	0
530141	36645	18,509,963	16,144,424	18,509,963	16,144,424	NA	NA	NA	NA
530144	36645	129,843,025	124,553,350	129,843,025	124,553,350	South Carolina	Beaufort	100	2
530147	36724	111,803,052	99,717,034	111,803,052	99,717,034	Louisiana	Terrebonne	58	0
530148	36724	37,520,576	36,092,208	37,520,576	36,092,208	Florida	Miami-Dade	117	3
530174	36744	18,156	11,575	18,156	11,575	Louisiana	Vermilion	81	1
530180	36753	213,871,202	195,883,350	203,499,450	185,802,849	North Carolina	Hyde	110	2
530219	36792	2,438	476	2,438	476	New York	Suffolk	87	1
530252	36914	67,364	36,142	67,364	36,142	NA	NA	NA	NA
530260	37016	77,981,313	73,346,168	77,981,313	73,346,168	NA	NA	NA	NA
530283	37027	9,448,323	8,933,657	9,448,323	8,933,657	NA	NA	NA	NA
530286	37036	50,749	29,711	50,749	29,711	Florida	Saint Johns	87	1
530289	37036	15,489,878	13,617,307	15,489,878	13,617,307	Georgia	Camden	84	1
530296	37039	1,723,934	1,481,394	1,723,934	1,481,394	NA	NA	NA	NA
530298	37039	7,539,146	7,144,528	7,539,146	7,144,528	Florida	Escambia	160	5
530314	37042	6,279,687	5,722,841	6,279,687	5,722,841	North Carolina	Carteret	29	0
530320	37063	1,086,742,182	1,056,347,345	1,086,742,182	1,056,347,345	Florida	Collier	97	2
530323	37063	167,068	102,844	167,068	102,844	NA	NA	NA	NA
530326	37063	99,525,424	96,773,578	99,525,424	96,773,578	Florida	Franklin	128	3
530350	37134	318,594,850	304,470,586	313,358,619	300,605,379	Florida	Martin	51	0
530355	37134	42,135,001	39,807,107	42,051,345	39,725,211	South Carolina	Beaufort	101	2
530367	37191	1,549,260,920	1,504,896,151	1,549,260,920	1,504,896,151	North Carolina	Brunswick	113	3
530403	37242	602,460	522,956	602,460	522,956	South Carolina	Charleston	106	2
530413	37242	1,451,743,410	1,363,651,970	1,372,773,334	1,310,461,443	NA	NA	NA	NA
530422	37255	1,333,243	967,176	1,333,243	967,176	Florida	Bay	126	3
530434	37295	4,399	642	4,399	642	NA	NA	NA	NA

**North Carolina
Residential Flood**

Response to North Carolina General Statutes § 58-36-15 (d2) (1)

EventID	Year	GU_Loss_wDS	GR_Loss_wDS	GU_Loss_xDS	GR_Loss_xDS	LandfallState	LandfallCounty	WindSpeed	SS_Intensity
530436	37295	21,757,546	19,539,926	21,757,546	19,539,926	South Carolina	Charleston	100	2
530447	37326	1,658,197,177	1,577,776,460	1,631,923,586	1,557,709,051	South Carolina	Horry	83	1
530458	37326	1,034,386	906,575	1,021,688	894,671	NA	NA	NA	NA
530460	37339	31,103,377	26,935,413	31,103,377	26,935,413	NA	NA	NA	NA
530464	37339	4,692,277	4,072,339	4,692,277	4,072,339	NA	NA	NA	NA
530487	37376	72,344,957	67,025,864	72,344,957	67,025,864	NA	NA	NA	NA
530514	37403	1,510,881	1,066,862	1,510,881	1,066,862	NA	NA	NA	NA
530527	37410	86,170,673	81,637,927	80,150,908	78,256,591	Florida	Monroe	49	0
530536	37410	343,075	244,869	343,075	244,869	NA	NA	NA	NA
530546	37443	763,767	603,827	763,767	603,827	NA	NA	NA	NA
530563	37496	72,341,787	65,717,897	72,341,787	65,717,897	Florida	Dixie	58	0
530579	37506	14,327,202	12,693,474	14,327,202	12,693,474	North Carolina	Onslow	79	1
530581	37506	2,470	1,038	2,470	1,038	Florida	Brevard	115	3
530596	37520	261,433	198,342	261,433	198,342	NA	NA	NA	NA
530603	37543	1,667,442	1,402,972	1,667,442	1,402,972	NA	NA	NA	NA
530645	37625	5,375,830	4,744,893	5,375,830	4,744,893	South Carolina	Georgetown	56	0
530649	37625	167,652	101,436	167,652	101,436	NA	NA	NA	NA
530678	37722	520,541,480	482,411,681	474,992,459	440,745,268	South Carolina	Charleston	112	3
530684	37722	105,584,959	101,624,656	101,326,070	98,779,645	NA	NA	NA	NA
530687	37722	2,114,005	1,842,635	2,114,005	1,842,635	NA	NA	NA	NA
530703	37731	2,313,398	1,850,483	2,313,398	1,850,483	NA	NA	NA	NA
530723	37750	115,913,403	112,679,909	115,913,403	112,679,909	Florida	Brevard	103	2
530731	37763	4,935,076	4,481,472	4,935,076	4,481,472	NA	NA	NA	NA
530750	37808	149,094	118,888	149,094	118,888	Georgia	Chatham	103	2
530755	37822	330,397	253,034	330,397	253,034	NA	NA	NA	NA
530786	37848	31,851,464	27,541,424	31,851,464	27,541,424	North Carolina	Carteret	102	2
530790	37848	1,549,749	1,109,007	1,549,749	1,109,007	Florida	Dixie	70	0
530804	37926	108,974,579	100,615,584	108,974,579	100,615,584	North Carolina	Brunswick	97	2
530834	37987	186,428	132,458	186,428	132,458	NA	NA	NA	NA
530838	38001	52,898	38,648	52,898	38,648	Florida	Walton	110	2
530864	38041	18,573	16,699	18,573	16,699	North Carolina	Dare	45	0
530868	38079	421,178,679	402,583,913	421,178,679	402,583,913	North Carolina	Dare	127	3
530904	38139	23,216	11,300	23,216	11,300	NA	NA	NA	NA
530922	38208	402,145,301	380,574,581	376,341,423	357,692,426	North Carolina	Dare	131	4
530927	38208	3,570,145	3,173,742	3,570,145	3,173,742	NA	NA	NA	NA
530950	38222	30,581,109	29,766,006	30,581,109	29,766,006	Florida	Taylor	71	0
531001	38355	912,190	628,217	912,190	628,217	NA	NA	NA	NA
531008	38355	1,038,440,331	1,009,033,783	1,038,440,331	1,009,033,783	North Carolina	Brunswick	123	3
531015	38355	95,651,389	88,820,230	95,651,389	88,820,230	North Carolina	Onslow	98	2
531032	38371	237,952	213,479	237,952	213,479	Louisiana	Terrebonne	104	2
531034	38371	1,378,311	1,154,337	1,378,311	1,154,337	Florida	Sarasota	93	1
531035	38455	15,529,899	14,446,534	14,786,782	13,722,644	South Carolina	Beaufort	74	1
531048	38455	64,992,013	61,638,533	62,207,338	59,232,713	Florida	Escambia	94	1
531051	38455	3,660,787	3,313,570	3,660,787	3,313,570	South Carolina	Charleston	111	3
531056	38455	100,024	90,415	100,024	90,415	NA	NA	NA	NA
531062	38525	19,572,578	17,511,637	19,572,578	17,511,637	NA	NA	NA	NA
531064	38525	528,306	281,917	528,306	281,917	NA	NA	NA	NA
531089	38552	19,229,272	16,948,258	19,229,272	16,948,258	Florida	Monroe	99	2
531096	38553	5,068,495	4,579,270	5,068,495	4,579,270	NA	NA	NA	NA
531116	38613	3,924,379	3,643,483	3,924,379	3,643,483	NA	NA	NA	NA
531121	38614	1,149,654,157	1,050,846,170	1,112,915,747	1,016,701,758	NA	NA	NA	NA
531122	38614	11,642,921	10,377,106	11,642,921	10,377,106	North Carolina	Carteret	117	3
531126	38614	9,326	867	9,326	867	NA	NA	NA	NA
531152	38624	2,742,507	2,146,544	2,742,507	2,146,544	NA	NA	NA	NA
531214	38727	49,233,354	46,850,948	47,733,569	45,531,278	NA	NA	NA	NA
531238	38825	7,498,661	6,766,410	7,498,661	6,766,410	NA	NA	NA	NA
531245	38825	62,276,139	56,653,071	58,885,270	53,445,980	South Carolina	Charleston	57	0
531251	38825	1,559,208,686	1,425,313,108	1,477,879,876	1,353,219,268	NA	NA	NA	NA
531279	38832	3,155,668	2,482,338	3,155,668	2,482,338	South Carolina	Beaufort	98	2
531348	38881	1,942,460,331	1,806,850,044	1,859,434,311	1,732,125,311	South Carolina	Charleston	104	2
531359	38922	7,619,830	7,474,328	7,619,830	7,474,328	Louisiana	Cameron	80	1
531377	38969	388,154,133	377,506,296	388,143,500	377,497,025	NA	NA	NA	NA
531385	38992	386,926,609	374,102,944	386,926,609	374,102,944	Florida	Monroe	107	2

**North Carolina
Residential Flood**

Response to North Carolina General Statutes § 58-36-15 (d2) (1)

EventID	Year	GU_Loss_wDS	GR_Loss_wDS	GU_Loss_xDS	GR_Loss_xDS	LandfallState	LandfallCounty	WindSpeed	SS_Intensity
531426	39011	280,545	201,245	280,545	201,245	Georgia	Camden	94	1
531435	39011	606,096,166	582,233,686	606,096,166	582,233,686	North Carolina	Carteret	132	4
531453	39020	1,235,056	1,039,940	1,235,056	1,039,940	South Carolina	Charleston	115	3
531460	39021	48,983,866	44,509,215	48,983,652	44,509,026	NA	NA	NA	NA
531467	39021	457,701,712	441,134,117	457,701,712	441,134,117	NA	NA	NA	NA
531468	39021	2,502,750,923	2,404,166,474	2,457,552,907	2,381,268,007	North Carolina	Brunswick	132	4
531520	39267	500,378,067	485,376,772	500,378,067	485,376,772	Florida	Wakulla	112	3
531541	39282	1,961,410,338	1,850,072,373	1,878,807,710	1,795,357,061	Florida	Palm Beach	126	3
531543	39310	73,847	47,387	73,847	47,387	NA	NA	NA	NA
531564	39319	171,051	149,261	171,051	149,261	Florida	Citrus	64	0
531596	39335	869,566	731,087	869,566	731,087	Florida	Monroe	52	0
531598	39335	36,430,635	34,991,042	36,430,635	34,991,042	Georgia	Chatham	97	2
531611	39338	11,352,047	10,133,379	11,352,047	10,133,379	NA	NA	NA	NA
531614	39338	372,884,395	348,837,842	365,623,825	342,045,877	North Carolina	Pender	97	2
531619	39338	14,282,902	12,417,947	14,282,902	12,417,947	Massachusetts	Dukes	86	1
531623	39361	135,564,589	130,305,853	134,150,747	129,537,624	Florida	Brevard	81	1
531641	39400	135,832,271	129,025,546	135,832,271	129,025,546	North Carolina	New Hanover	99	2
531694	39453	18,255,827	17,500,990	18,255,827	17,500,990	NA	NA	NA	NA
531701	39453	80,318	61,919	80,318	61,919	Florida	Monroe	145	4
531705	39469	65,038,775	63,183,365	65,038,775	63,183,365	Florida	Bay	119	3
531745	39594	59,622,058	55,065,849	59,622,058	55,065,849	Louisiana	Plaquemines	106	2
531758	39596	7,095,486	6,557,475	7,095,486	6,557,475	North Carolina	Pender	73	0
531774	39673	205,543,035	198,432,708	200,805,755	195,208,325	Florida	Levy	118	3
531784	39673	1,372,779,807	1,260,957,998	1,338,727,450	1,231,767,988	NA	NA	NA	NA
531799	39693	397	204	397	204	NA	NA	NA	NA
531806	39742	209		209		NA	NA	NA	NA
531808	39742	23,391	13,698	23,391	13,698	NA	NA	NA	NA
531821	39789	5,389	3,895	5,389	3,895	Florida	Monroe	56	0
531842	39944	16,962,971	16,180,312	15,271,192	14,591,429	Texas	Galveston	119	3
531850	39944	1,229,422,439	1,100,257,388	1,083,590,785	980,118,540	Florida	Monroe	156	4
531855	39959	4,523,312	3,704,903	4,523,312	3,704,903	North Carolina	Carteret	95	1
531865	39959	14,559,010	13,114,052	14,559,010	13,114,052	Florida	Monroe	116	3
531874	39978	167,517,441	156,287,218	167,450,691	156,224,101	Florida	Dixie	63	0
531895	40020	246,438,519	232,446,471	246,438,519	232,446,471	North Carolina	Carteret	109	2
531955	40116	54,588	30,556	54,588	30,556	Louisiana	Plaquemines	73	0
531965	40116	15,978,164	13,354,457	15,978,164	13,354,457	South Carolina	Charleston	94	1
531968	40126	1,125,891,938	1,100,100,162	1,125,891,938	1,100,100,162	South Carolina	Horry	96	2
531981	40126	29,897,055	26,708,590	29,897,055	26,708,590	North Carolina	Hyde	81	1
532042	40222	747,505,076	703,857,929	747,505,076	703,857,929	North Carolina	New Hanover	151	4
532053	40276	326,809	240,968	326,809	240,968	NA	NA	NA	NA
532055	40276	12,042,845	11,156,262	12,042,845	11,156,262	NA	NA	NA	NA
532093	40568	175,513	143,838	175,513	143,838	NA	NA	NA	NA
532135	40624	49,814,790	48,165,348	49,814,790	48,165,348	NA	NA	NA	NA
532136	40624	20,637,140	20,113,137	20,637,140	20,113,137	NA	NA	NA	NA
532148	40673	20,158,316	19,488,871	20,158,316	19,488,871	NA	NA	NA	NA
532159	40673	67,307,230	60,728,271	67,307,230	60,728,271	South Carolina	Georgetown	98	2
532178	40701	703,143,698	681,114,473	703,143,698	681,114,473	North Carolina	Brunswick	92	1
532225	40780	115,261,877	108,685,347	115,261,877	108,685,347	South Carolina	Beaufort	131	4
532236	40784	85,641	51,974	85,641	51,974	New York	Suffolk	87	1
532240	40812	4,162,835	3,832,592	4,162,835	3,832,592	South Carolina	Beaufort	102	2
532281	40839	487,313,242	467,461,400	487,313,242	467,461,400	Georgia	Chatham	110	2
532317	40983	4,429	634	4,429	634	NA	NA	NA	NA
532331	40998	4,287,259	3,434,059	4,287,259	3,434,059	Florida	Hernando	65	0
532337	41050	551	129	551	129	Florida	Levy	97	2
532339	41050	22,165,290	20,906,347	22,165,290	20,906,347	South Carolina	Beaufort	93	1
532363	41110	77,034,983	68,017,487	77,034,983	68,017,487	NA	NA	NA	NA
532371	41184	2,070,003	1,746,675	2,070,003	1,746,675	NA	NA	NA	NA
532372	41184	54		54		South Carolina	Beaufort	114	3
532373	41184	1,945,160	1,643,273	1,945,160	1,643,273	North Carolina	Hyde	86	1
532387	41243	5,013,459	4,287,636	5,013,459	4,287,636	North Carolina	Brunswick	78	1
532402	41275	805,073	670,184	805,073	670,184	Florida	Pasco	107	2
532405	41275	3,820,875	3,128,747	3,820,875	3,128,747	Florida	Bay	80	1
532406	41275	50,075	26,471	50,075	26,471	Georgia	Camden	87	1

**North Carolina
Residential Flood**

Response to North Carolina General Statutes § 58-36-15 (d2) (1)

EventID	Year	GU_Loss_wDS	GR_Loss_wDS	GU_Loss_xDS	GR_Loss_xDS	LandfallState	LandfallCounty	WindSpeed	SS_Intensity
532432	41345	13,150,820	12,577,556	13,150,820	12,577,556	Florida	Palm Beach	78	1
532499	41428	162		162		NA	NA	NA	NA
532504	41428	165,762	123,985	165,762	123,985	NA	NA	NA	NA
532536	41472	1,371,729,892	1,285,090,144	1,300,044,684	1,237,269,982	NA	NA	NA	NA
532564	41489	7,576	6,463	7,576	6,463	Georgia	Glynn	81	1
532583	41534	5,814,616	4,485,821	5,814,616	4,485,821	NA	NA	NA	NA
532593	41534	459,504	366,895	459,504	366,895	NA	NA	NA	NA
532598	41585	600,700,846	555,926,838	600,700,846	555,926,838	North Carolina	New Hanover	75	1
532618	41639	4,059	1,228	4,059	1,228	Rhode Island	Washington	121	3
532619	41639	128,872,034	120,394,057	127,986,681	119,575,152	Florida	Miami-Dade	143	4
532625	41648	27,744,486	26,599,979	27,744,486	26,599,979	Florida	Monroe	101	2
532639	41651	432,034,689	411,795,941	432,034,689	411,795,941	North Carolina	Dare	139	4
532640	41651	2,285,198	2,106,324	2,285,198	2,106,324	NA	NA	NA	NA
532645	41651	28,588	4,049	28,588	4,049	NA	NA	NA	NA
532650	41657	76,666,968	74,123,848	74,864,513	72,744,551	Alabama	Baldwin	124	3
532652	41657	3,972,957	3,802,170	3,972,957	3,802,170	Louisiana	Plaquemines	80	1
532713	41678	10,695	9,378	10,695	9,378	Louisiana	Plaquemines	96	2
532735	41695	111,928,719	99,710,867	111,928,719	99,710,867	NA	NA	NA	NA
532778	41711	87,208,926	81,275,244	87,208,926	81,275,244	North Carolina	Dare	109	2
532798	41768	1,282	62	1,282	62	Florida	Bay	98	2
532828	41798	42,200,143	39,219,602	42,200,143	39,219,602	South Carolina	Georgetown	93	1
532837	41798	6,475,871	5,862,917	6,475,871	5,862,917	NA	NA	NA	NA
532866	41828	237,825,541	222,502,899	237,825,541	222,502,899	North Carolina	Brunswick	84	1
532868	41828	11,390,936	10,430,551	11,390,936	10,430,551	Florida	Taylor	69	0
532888	41859	82,425,462	76,341,199	82,425,462	76,341,199	NA	NA	NA	NA
532901	41875	1,108,827	901,234	1,108,827	901,234	NA	NA	NA	NA
532931	41961	59,772,869	55,112,063	59,772,869	55,112,063	Florida	Collier	59	0
532955	42046	89,042,615	83,114,693	86,595,807	80,761,733	Florida	Saint Lucie	194	5
532959	42046	20,948,155	18,518,255	19,393,704	17,019,756	NA	NA	NA	NA
532992	42134	18,476,833	16,438,528	18,476,833	16,438,528	North Carolina	Carteret	96	2
533005	42154	23,396,455	21,287,343	23,396,455	21,287,343	Florida	Lee	105	2
533017	42160	43,509,056	39,479,707	43,509,056	39,479,707	Florida	Sarasota	64	0
533028	42160	75,640,350	73,435,736	75,640,350	73,435,736	Florida	Volusia	116	3
533045	42194	64,944,089	62,647,848	64,944,089	62,647,848	Georgia	Chatham	108	2
533055	42194	289,852,558	281,212,579	289,852,558	281,212,579	Florida	Flagler	102	2
533058	42201	4,420,061	3,770,729	4,420,061	3,770,729	NA	NA	NA	NA
533071	42207	388,266	257,444	388,266	257,444	NA	NA	NA	NA
533075	42207	35,422,243	32,351,776	35,422,243	32,351,776	North Carolina	Carteret	101	2
533156	42421	170,851	150,232	170,851	150,232	Texas	Galveston	147	4
533191	42430	1,527,749,529	1,480,631,908	1,497,030,904	1,466,797,597	Florida	Lee	128	3
533195	42447	2,196,759	1,843,835	2,196,759	1,843,835	Florida	Palm Beach	133	4
533197	42447	38,260,901	35,407,326	38,260,901	35,407,326	NA	NA	NA	NA
533203	42461	162,627,902	148,432,319	162,627,902	148,432,319	North Carolina	Dare	96	2
533269	42653	2,899,194	2,588,915	2,899,194	2,588,915	New York	Suffolk	97	2
533272	42653	23,875,672	22,845,059	23,875,672	22,845,059	Louisiana	Iberia	129	3
533287	42728	53,689	24,860	53,689	24,860	New Jersey	Cape May	98	2
533294	42748	205,460,050	185,104,678	205,460,050	185,104,678	North Carolina	Carteret	103	2
533298	42748	349,813	315,599	349,813	315,599	NA	NA	NA	NA
533337	42763	94,225,576	91,298,595	94,225,576	91,298,595	South Carolina	Beaufort	102	2
533338	42763	7,535	3,145	7,535	3,145	NA	NA	NA	NA
533376	42815	1,795	726	1,795	726	NA	NA	NA	NA
533401	42865	152,377,780	147,589,726	152,377,780	147,589,726	NA	NA	NA	NA
533403	42865	21,368,460	18,731,913	21,368,460	18,731,913	Florida	Monroe	57	0
533406	42865	285,039,247	265,158,778	285,039,247	265,158,778	North Carolina	Carteret	104	2
533436	43180	8,793	2,624	8,793	2,624	New York	Suffolk	85	1
533443	43180	410,948,785	397,097,853	410,948,785	397,097,853	Massachusetts	Dukes	74	1
533451	43189	50,111,300	45,872,327	50,111,300	45,872,327	North Carolina	Hyde	96	2
533469	43192	26,317	8,678	26,317	8,678	Florida	Monroe	47	0
533489	43255	625,925,771	576,916,429	615,640,236	567,791,380	NA	NA	NA	NA
533492	43255	509,913,272	490,760,289	509,913,272	490,760,289	Florida	Citrus	123	3
533511	43263	25,168	17,593	24,836	17,289	Florida	Palm Beach	156	4
533519	43270	1,547,816	1,308,737	1,547,816	1,308,737	Florida	Monroe	74	1
533521	43270	32,173,732	28,696,490	32,173,732	28,696,490	Louisiana	Iberia	40	0

**North Carolina
Residential Flood**

Response to North Carolina General Statutes § 58-36-15 (d2) (1)

EventID	Year	GU_Loss_wDS	GR_Loss_wDS	GU_Loss_xDS	GR_Loss_xDS	LandfallState	LandfallCounty	WindSpeed	SS_Intensity
533555	43322	54,962,239	53,549,443	54,962,239	53,549,443	NA	NA	NA	NA
533566	43322	5,292,684	4,875,967	5,292,684	4,875,967	NA	NA	NA	NA
533609	43411	229,512	204,393	229,512	204,393	New York	Suffolk	119	3
533625	43527	854,069,432	775,972,993	836,405,638	760,798,877	Florida	Walton	95	1
533657	43565	5,666,947	4,939,808	5,666,947	4,939,808	NA	NA	NA	NA
533659	43569	763,826,669	718,912,023	695,527,409	674,970,682	South Carolina	Charleston	104	2
533662	43569	35,738	26,820	35,738	26,820	Massachusetts	Dukes	77	1
533672	43588	25,166,808	23,985,769	25,166,808	23,985,769	Florida	Taylor	97	2
533673	43588	8,088	6,088	8,088	6,088	Florida	Escambia	94	1
533711	43632	206,058,305	196,440,109	206,058,305	196,440,109	Florida	Taylor	63	0
533712	43632	1,057,479,882	1,010,013,797	1,057,479,882	1,010,013,797	NA	NA	NA	NA
533747	43680	1,357,279	1,111,728	1,357,279	1,111,728	NA	NA	NA	NA
533750	43680	3,210	946	3,210	946	Florida	Charlotte	69	0
533755	43747	28,978,617	28,057,416	28,938,025	28,020,087	Louisiana	Lafourche	133	4
533789	43760	351,352,243	337,150,822	344,164,175	331,653,082	Florida	Monroe	34	0
533796	43760	1,371,503,101	1,275,290,720	1,313,578,239	1,220,368,349	North Carolina	Onslow	131	4
533802	43760	42,088,027	37,780,603	41,119,924	36,839,069	NA	NA	NA	NA
533848	43816	474	139	474	139	NA	NA	NA	NA
533860	43837	309,087,928	295,663,533	309,087,928	295,663,533	South Carolina	Horry	98	2
533899	43920	114,927	100,312	114,927	100,312	Massachusetts	Barnstable	75	1
533916	43923	7,899,360	7,000,325	7,899,360	7,000,325	Florida	Pinellas	69	0
533965	44027	54,769,350	50,614,279	54,669,107	50,517,568	Alabama	Mobile	69	0
533976	44028	573,145,981	549,045,194	573,145,981	549,045,194	Florida	Monroe	57	0
533982	44028	34,520,754	31,487,256	34,520,754	31,487,256	NA	NA	NA	NA
533993	44032	672,440,422	645,868,278	665,607,285	641,228,197	Florida	Monroe	93	1
533996	44032	1,168	811	1,168	811	Florida	Dixie	46	0
534003	44046	35,406,715	31,494,310	35,406,715	31,494,310	North Carolina	Carteret	93	1
534006	44046	951,632	713,453	951,632	713,453	NA	NA	NA	NA
534011	44067	17,447,551	15,573,741	17,447,551	15,573,741	Virginia	Accomack	98	2
534042	44133	3,251,504	2,830,655	3,141,399	2,725,569	North Carolina	Dare	108	2
534045	44133	3,127,649,439	3,014,702,648	3,040,675,062	2,976,182,112	Florida	Monroe	134	4
534063	44152	681,978,166	637,579,315	681,978,166	637,579,315	North Carolina	Brunswick	104	2
534072	44168	350,289,370	328,006,088	341,687,949	319,850,412	North Carolina	Dare	145	4
534073	44168	85,424	56,167	83,275	54,408	Texas	Kleberg	69	0
534091	44170	293,886,484	276,943,106	293,886,484	276,943,106	Florida	Monroe	58	0
534094	44170	255,508,248	240,856,092	248,758,456	234,822,786	North Carolina	Hyde	135	4
534098	44244	5,697	2,798	5,697	2,798	North Carolina	Dare	29	0
534101	44244	949,514	825,816	949,514	825,816	NA	NA	NA	NA
534108	44356	17,966,156	16,166,964	17,966,156	16,166,964	North Carolina	Carteret	91	1
534146	44387	163,651,523	150,655,109	163,651,523	150,655,109	Florida	Pinellas	82	1
534155	44390	461,908,265	439,910,805	461,908,265	439,910,805	North Carolina	Brunswick	117	3
534164	44417	1,224,740	1,107,208	1,224,740	1,107,208	Florida	Franklin	81	1
534169	44417	284,993,844	276,165,916	284,993,844	276,165,916	Georgia	Liberty	102	2
534174	44417	8,702,996	7,715,846	8,702,996	7,715,846	Florida	Monroe	81	1
534222	44502	15,093,942	14,402,300	15,093,942	14,402,300	Georgia	Chatham	91	1
534253	44521	2,430,363	2,120,027	2,430,363	2,120,027	NA	NA	NA	NA
534262	44540	754,568	649,925	754,568	649,925	Louisiana	Cameron	139	4
534265	44564	132,741	107,370	132,741	107,370	NA	NA	NA	NA
534276	44564	49,110,744	44,493,173	49,110,744	44,493,173	South Carolina	Horry	115	3
534325	44697	135,979,299	132,247,285	134,573,997	131,338,851	NA	NA	NA	NA
534326	44697	72,056,842	69,100,240	71,318,540	68,532,003	NA	NA	NA	NA
534335	44719	383,075,111	358,733,338	379,554,336	355,329,113	Florida	Monroe	137	4
534337	44719	143,617,760	132,234,808	139,941,778	128,714,551	North Carolina	Dare	105	2
534343	44719	8,432,136	6,979,013	8,240,879	6,801,270	NA	NA	NA	NA
534351	44733	1,228,699,271	1,147,924,066	1,126,872,697	1,081,590,733	NA	NA	NA	NA
534355	44733	7,541	4,554	7,541	4,554	NA	NA	NA	NA
534365	44734	37,353,217	36,242,329	37,353,217	36,242,329	Florida	Saint Johns	112	3
534382	44761	1,781,618	1,497,722	1,781,618	1,497,722	NA	NA	NA	NA
534384	44761	12,309,368	11,065,228	12,309,368	11,065,228	NA	NA	NA	NA
534390	44761	423,682	391,025	423,671	391,019	Florida	Flagler	105	2
534466	44929	131,682	84,379	131,682	84,379	Florida	Lee	112	3
534506	45037	1,498,447,649	1,381,771,515	1,463,872,792	1,350,652,530	South Carolina	Beaufort	69	0
534510	45037	291,149,231	264,489,915	284,322,395	258,204,689	NA	NA	NA	NA

**North Carolina
Residential Flood**

Response to North Carolina General Statutes § 58-36-15 (d2) (1)

EventID	Year	GU_Loss_wDS	GR_Loss_wDS	GU_Loss_xDS	GR_Loss_xDS	LandfallState	LandfallCounty	WindSpeed	SS_Intensity
534513	45037	4,082,594	3,546,018	4,058,140	3,523,790	NA	NA	NA	NA
534527	45041	113,601,515	104,729,051	113,601,515	104,729,051	NA	NA	NA	NA
534528	45041	395,235,810	381,206,806	395,235,810	381,206,806	NA	NA	NA	NA
534549	45088	382	41	382	41	North Carolina	New Hanover	51	0
534562	45088	57,318,138	54,240,094	57,318,138	54,240,094	South Carolina	Beaufort	70	0
534570	45137	319,520,150	302,015,159	315,108,432	298,298,414	North Carolina	Brunswick	115	3
534613	45246	16,432	5,646	16,432	5,646	New York	Suffolk	86	1
534647	45337	32,040	17,337	32,040	17,337	Massachusetts	Dukes	86	1
534669	45380	90,003	56,026	90,003	56,026	Florida	Indian River	70	0
534692	45401	26,587	24,842	26,587	24,842	Georgia	Glynn	92	1
534694	45401	1,000,059,819	924,832,907	980,093,452	908,567,163	NA	NA	NA	NA
534705	45412	1,810	1,055	1,810	1,055	NA	NA	NA	NA
534707	45412	876,008	599,127	876,008	599,127	NA	NA	NA	NA
534713	45412	2,010,649	1,820,380	2,010,649	1,820,380	Florida	Monroe	58	0
534723	45418	9,689,480	8,827,255	9,689,480	8,827,255	NA	NA	NA	NA
534735	45475	68,573,609	62,289,120	68,573,609	62,289,120	North Carolina	Hyde	105	2
534741	45480	42,084,903	37,829,432	42,084,903	37,829,432	North Carolina	Carteret	95	1
534772	45523	648,185,035	611,768,152	629,442,679	597,638,877	NA	NA	NA	NA
534775	45523	156,665,197	147,990,709	155,032,274	146,478,343	North Carolina	New Hanover	122	3
534790	45523	419,108,613	401,301,558	405,248,687	393,881,773	Florida	Monroe	132	4
534794	45540	578,376	519,298	578,376	519,298	Florida	Monroe	62	0
534838	45573	162,856	133,296	162,856	133,296	NA	NA	NA	NA
534857	45641	481,762,833	462,505,041	481,762,833	462,505,041	South Carolina	Georgetown	96	2
534864	45641	1,730	39	1,730	39	NA	NA	NA	NA
534883	45655	11,416,856	10,337,673	11,416,856	10,337,673	North Carolina	Carteret	97	2
534884	45655	285	28	285	28	Florida	Monroe	122	3
534920	45701	944,445	918,342	944,445	918,342	Louisiana	Plaquemines	77	1
534922	45705	32,968,668	29,802,831	32,968,668	29,802,831	NA	NA	NA	NA
534930	45706	14,212,095	12,407,813	14,212,095	12,407,813	Florida	Taylor	69	0
534931	45706	478,493	423,384	478,493	423,384	NA	NA	NA	NA
534934	45706	897,377	712,868	897,377	712,868	Florida	Hernando	63	0
534952	45715	704,109	645,120	704,109	645,120	Florida	Bay	107	2
534956	45715	12,881,485	12,320,369	12,881,485	12,320,369	Florida	Okaloosa	87	1
534965	45749	235,332	208,452	235,332	208,452	New York	Suffolk	120	3
534986	45768	12,622	11,136	12,622	11,136	Massachusetts	Barnstable	110	2
534992	45776	789,984,740	765,259,684	789,984,740	765,259,684	North Carolina	Brunswick	112	3
535005	45784	4,092,335	3,556,153	4,092,335	3,556,153	Massachusetts	Dukes	94	1
535011	45816	1,553,080	1,337,485	1,553,080	1,337,485	Maine	Knox	85	1
535013	45816	38,887,762	35,974,642	38,887,762	35,974,642	Georgia	Liberty	81	1
535029	45822	66,626	47,021	66,626	47,021	Massachusetts	Dukes	81	1
535050	45826	705,099,679	677,680,051	705,099,679	677,680,051	North Carolina	New Hanover	123	3
535075	45878	229,756	206,806	229,756	206,806	Florida	Franklin	81	1
535095	45911	2,672,433	2,543,764	2,672,433	2,543,764	NA	NA	NA	NA
535097	45911	5,959,252	4,205,952	5,959,252	4,205,952	NA	NA	NA	NA
535120	45932	69,467,530	63,701,084	69,467,530	63,701,084	NA	NA	NA	NA
535121	45932	1,769,107,251	1,678,069,398	1,744,292,210	1,660,769,445	Florida	Monroe	93	1
535135	45937	222,689,365	208,026,063	222,689,365	208,026,063	South Carolina	Charleston	115	3
535139	45940	4,878	1,403	4,878	1,403	NA	NA	NA	NA
535188	45998	3,989,617	3,484,084	3,989,617	3,484,084	NA	NA	NA	NA
535191	46031	98,491,205	93,012,047	98,491,205	93,012,047	Florida	Monroe	82	1
535234	46097	167,715,733	158,806,978	167,540,662	158,646,290	North Carolina	New Hanover	115	3
535237	46097	693,316,085	637,727,645	692,506,050	636,958,583	NA	NA	NA	NA
535238	46097	7,867	2,440	7,867	2,440	NA	NA	NA	NA
535240	46097	93,731,736	88,297,884	93,731,736	88,297,884	NA	NA	NA	NA
535247	46119	4,672,747	4,139,924	4,672,747	4,139,924	NA	NA	NA	NA
535251	46119	571,490,327	534,043,819	571,490,327	534,043,819	NA	NA	NA	NA
535303	46191	128,785,958	117,724,217	128,785,958	117,724,217	South Carolina	Georgetown	92	1
535324	46309	75,886,359	70,457,376	73,723,987	68,347,868	Florida	Palm Beach	132	4
535330	46309	1,759,444	1,340,624	1,746,146	1,329,517	North Carolina	Hyde	75	1
535347	46345	6,691	3,820	6,691	3,820	Florida	Bay	139	4
535350	46345	477,136	431,819	477,136	431,819	NA	NA	NA	NA
535356	46345	40,749,057	36,523,960	40,749,057	36,523,960	North Carolina	Onslow	95	1
535363	46387	780,452	536,097	780,452	536,097	NA	NA	NA	NA

**North Carolina
Residential Flood**

Response to North Carolina General Statutes § 58-36-15 (d2) (1)

EventID	Year	GU_Loss_wDS	GR_Loss_wDS	GU_Loss_xDS	GR_Loss_xDS	LandfallState	LandfallCounty	WindSpeed	SS_Intensity
535375	46415	1,153,592	1,000,112	1,153,592	1,000,112	Florida	Franklin	46	0
535406	46451	3,381,540	2,618,606	3,381,540	2,618,606	New York	Suffolk	98	2
535410	46451	1,878,731,790	1,842,045,649	1,878,731,790	1,842,045,649	South Carolina	Georgetown	113	3
535420	46451	7,704,336	6,594,004	7,704,336	6,594,004	New York	Suffolk	105	2
535462	46580	4,395,565	3,616,153	4,395,565	3,616,153	NA	NA	NA	NA
535475	46605	225,574,506	208,163,770	225,574,506	208,163,770	North Carolina	Onslow	108	2
535480	46626	861,386	754,816	861,386	754,816	Louisiana	Cameron	83	1
535531	46849	179,951,468	169,989,997	179,951,468	169,989,997	North Carolina	Dare	118	3
535549	46864	176,391,263	169,832,116	170,264,604	165,503,340	Florida	Citrus	92	1
535560	46865	4,186,109	3,751,913	4,186,109	3,751,913	NA	NA	NA	NA
535561	46865	13,511,072	11,887,493	13,265,432	11,654,876	NA	NA	NA	NA
535567	46865	4,788,801	4,434,107	4,788,801	4,434,107	NA	NA	NA	NA
535599	46895	487,825,994	471,052,793	487,825,994	471,052,793	Florida	Gulf	117	3
535616	46965	110,973,330	98,296,181	110,388,010	97,735,663	North Carolina	Brunswick	96	2
535627	46965	820,063,444	786,380,774	780,304,287	760,302,750	Florida	Hernando	140	4
535646	46974	1,218,580	1,051,931	1,218,580	1,051,931	NA	NA	NA	NA
535656	46974	272,768	194,772	272,768	194,772	Georgia	McIntosh	125	3
535658	46989	113,651,028	104,217,612	113,651,028	104,217,612	North Carolina	Dare	92	1
535673	47001	14,158,098	12,423,378	13,974,841	12,247,024	NA	NA	NA	NA
535680	47001	1,299,977	1,146,234	1,299,975	1,146,233	New Jersey	Cape May	94	1
535696	47055	89,039	42,456	89,039	42,456	NA	NA	NA	NA
535701	47055	4,362,742	3,690,275	4,362,742	3,690,275	NA	NA	NA	NA
535730	47107	15,026,631	13,092,427	15,026,631	13,092,427	South Carolina	Horry	93	1
535760	47157	4,250,481	3,856,978	4,250,481	3,856,978	Florida	Gulf	81	1
535791	47227	1,637,076	1,471,553	1,637,076	1,471,553	NA	NA	NA	NA
535795	47227	40,863,264	39,269,213	40,863,264	39,269,213	NA	NA	NA	NA
535807	47250	426,637	347,551	426,637	347,551	North Carolina	Brunswick	84	1
535810	47250	224	12	224	12	Florida	Sarasota	78	1
535836	47358	560,901,178	534,822,624	558,363,374	532,370,702	North Carolina	Carteret	109	2
535857	47361	15,719,472	15,024,473	15,719,472	15,024,473	NA	NA	NA	NA
535865	47361	113,855,027	109,528,707	113,855,027	109,528,707	Georgia	Glynn	73	0
535876	47382	12,354,864	10,811,631	12,354,864	10,811,631	North Carolina	Dare	115	3
535890	47384	2,339,139,337	2,250,920,849	2,338,927,345	2,250,717,981	North Carolina	New Hanover	133	4
535894	47384	8,369,327	7,526,555	8,369,327	7,526,555	Florida	Taylor	81	1
535898	47401	8,138	5,312	8,138	5,312	NA	NA	NA	NA
535906	47401	23,942,794	22,086,863	23,942,794	22,086,863	Florida	Monroe	146	4
535929	47460	24,498	15,539	24,498	15,539	NA	NA	NA	NA
535930	47460	4,929,280	4,418,037	4,929,280	4,418,037	NA	NA	NA	NA
535931	47460	37,670	23,922	37,670	23,922	Florida	Manatee	94	1
535962	47491	8,478,241	7,356,156	8,478,241	7,356,156	Florida	Saint Lucie	78	1
535995	47537	30,303	26,852	29,027	25,616	Florida	Monroe	130	4
536020	47566	707	18	707	18	NA	NA	NA	NA
536043	47586	2,699,502	2,282,762	2,699,502	2,282,762	NA	NA	NA	NA
536072	47604	123,238	74,004	123,238	74,004	NA	NA	NA	NA
536084	47614	7,854,149	7,227,683	7,854,149	7,227,683	South Carolina	Charleston	106	2
536117	47683	70,909	40,875	70,909	40,875	NA	NA	NA	NA
536147	47733	33,868,168	32,490,793	33,868,168	32,490,793	Florida	Miami-Dade	150	4
536170	47790	576,316,927	540,224,355	576,316,927	540,224,355	North Carolina	Brunswick	104	2
536178	47817	152,276	111,948	152,276	111,948	NA	NA	NA	NA
536183	47820	103,546,621	93,958,311	103,546,621	93,958,311	NA	NA	NA	NA
536206	47823	1,173,417	952,202	1,173,417	952,202	Massachusetts	Dukes	85	1
536210	47824	821,992,522	792,833,871	821,992,522	792,833,871	North Carolina	New Hanover	96	2
536226	47826	90,120,146	81,901,084	90,120,146	81,901,084	North Carolina	Hyde	101	2
536238	47872	14,270,793	13,376,064	14,035,896	13,153,662	NA	NA	NA	NA
536288	48021	33,704	20,898	33,704	20,898	NA	NA	NA	NA
536324	48115	192,405,469	172,556,780	192,405,469	172,556,780	NA	NA	NA	NA
536340	48152	146,790,550	133,851,040	134,723,306	122,576,044	NA	NA	NA	NA
536366	48176	6,994,276	6,695,964	6,994,276	6,695,964	Louisiana	Cameron	95	1
536396	48215	43		43		NA	NA	NA	NA
536400	48215	17,259	9,359	17,259	9,359	NA	NA	NA	NA
536404	48230	181,720,399	165,693,190	181,720,399	165,693,190	North Carolina	Onslow	99	2
536409	48230	43,105,738	38,725,249	43,105,738	38,725,249	NA	NA	NA	NA
536413	48230	40,476,531	38,973,343	40,476,531	38,973,343	Florida	Palm Beach	78	1

**North Carolina
Residential Flood**

Response to North Carolina General Statutes § 58-36-15 (d2) (1)

EventID	Year	GU_Loss_wDS	GR_Loss_wDS	GU_Loss_xDS	GR_Loss_xDS	LandfallState	LandfallCounty	WindSpeed	SS_Intensity
536416	48230	275,515	241,461	275,515	241,461	Florida	Bay	112	3
536418	48230	723,898,187	687,950,393	723,898,187	687,950,393	South Carolina	Georgetown	93	1
536427	48273	5,287,100,521	4,846,276,176	4,878,347,653	4,532,492,526	South Carolina	Beaufort	107	2
536434	48276	575,653,062	556,664,824	575,653,062	556,664,824	NA	NA	NA	NA
536469	48293	777,498	622,962	777,498	622,962	NA	NA	NA	NA
536483	48303	1,868,798	1,668,164	1,868,798	1,668,164	Florida	Levy	103	2
536485	48303	16,393,500	14,652,146	16,393,500	14,652,146	Florida	Monroe	58	0
536495	48314	1,056,569	827,066	1,056,569	827,066	NA	NA	NA	NA
536506	48339	163,700,621	154,232,618	163,700,621	154,232,618	Florida	Monroe	111	3
536563	48423	10,611,751	9,232,297	10,611,751	9,232,297	North Carolina	Onslow	80	1
536584	48439	28,810,182	26,513,094	27,999,617	25,732,014	New Jersey	Ocean	121	3
536610	48479	328,769,848	304,196,061	328,769,848	304,196,061	Florida	Saint Johns	91	1
536614	48479	20,412,724	18,683,906	20,412,724	18,683,906	North Carolina	Brunswick	51	0
536627	48483	3,769,848	3,183,094	3,769,848	3,183,094	North Carolina	Brunswick	69	0
536631	48483	940,850	798,756	940,850	798,756	North Carolina	Carteret	76	1
536680	48568	73,618,795	68,048,883	73,618,795	68,048,883	North Carolina	Hyde	116	3
536687	48576	234,324	163,356	234,324	163,356	NA	NA	NA	NA
536704	48601	147	3	147	3	Florida	Saint Johns	111	3
536729	48696	176,940,091	165,883,390	176,940,091	165,883,390	Florida	Miami-Dade	46	0
536737	48699	229,304,733	213,475,473	229,304,733	213,475,473	North Carolina	Carteret	105	2
536754	48711	92,659,862	83,510,150	92,659,862	83,510,150	NA	NA	NA	NA
536758	48746	106,024,487	102,297,513	106,024,487	102,297,513	Louisiana	Saint Bernar	81	1
536762	48746	113,186	90,392	113,186	90,392	NA	NA	NA	NA
536776	48815	3,885	920	3,885	920	NA	NA	NA	NA
536791	48849	219,579	135,995	219,579	135,995	Alabama	Mobile	109	2
536817	48876	3,012	1,316	3,012	1,316	Florida	Palm Beach	84	1
536821	48876	30,554,809	29,735,999	30,554,809	29,735,999	NA	NA	NA	NA
536838	48936	305,952,352	291,046,230	305,952,352	291,046,230	South Carolina	Charleston	117	3
536839	48936	380,553,178	345,287,090	380,553,178	345,287,090	NA	NA	NA	NA
536846	48936	30,513,144	28,614,869	30,513,144	28,614,869	NA	NA	NA	NA
536865	48967	112,523,448	106,551,094	112,523,448	106,551,094	Massachusetts	Barnstable	80	1
536873	48991	55,811,478	50,500,228	55,802,237	50,491,533	North Carolina	Carteret	68	0
536876	48991	17,569,817	16,739,799	17,256,332	16,455,455	NA	NA	NA	NA
536893	49027	121,657	64,612	121,657	64,612	NA	NA	NA	NA
536899	49027	10,067	3,541	10,067	3,541	NA	NA	NA	NA
536907	49033	14,188,627	13,120,900	14,188,627	13,120,900	South Carolina	Beaufort	113	3
536916	49033	46,065,904	43,968,510	46,065,904	43,968,510	Florida	Brevard	107	2
536924	49036	151,362,978	140,936,790	139,628,970	133,925,110	South Carolina	Georgetown	108	2
536927	49036	3,070,852,100	2,990,746,418	3,070,852,100	2,990,746,418	Florida	Manatee	110	2
536930	49056	571,916,115	551,788,139	562,332,912	544,595,127	Florida	Palm Beach	132	4
536932	49056	355,567	332,187	355,567	332,187	Florida	Sarasota	94	1
536957	49101	632,393,126	613,447,431	632,393,126	613,447,431	Florida	Franklin	69	0
536984	49115	263,889	187,249	263,889	187,249	North Carolina	Brunswick	94	1
537019	49156	15,397	11,066	15,397	11,066	NA	NA	NA	NA
537060	49212	63,304,656	58,717,039	63,304,656	58,717,039	Florida	Bay	93	1
537073	49212	448,268,335	429,653,980	448,268,335	429,653,980	North Carolina	Carteret	122	3
537082	49270	30,623,050	27,454,590	30,623,050	27,454,590	North Carolina	New Hanover	90	1
537105	49299	180,651,694	165,347,530	178,541,997	163,315,110	North Carolina	Carteret	116	3
537110	49299	2,615,577,034	2,398,297,023	2,545,994,387	2,336,556,433	South Carolina	Horry	91	1
537114	49366	1,079,457,590	994,386,020	1,079,457,590	994,386,020	North Carolina	Pender	92	1
537120	49366	186,201	146,538	186,201	146,538	NA	NA	NA	NA
537123	49383	441,740,138	403,930,872	431,219,848	393,898,240	North Carolina	Onslow	103	2
537129	49383	34,012,599	30,453,840	34,012,599	30,453,840	Florida	Monroe	91	1
537130	49383	1,053,499	899,330	1,053,499	899,330	New York	Suffolk	126	3
537144	49400	235,235,393	222,163,746	235,235,393	222,163,746	Louisiana	Plaquemines	58	0
537155	49405	202,885,952	190,741,030	202,885,952	190,741,030	South Carolina	Beaufort	104	2
537164	49405	210,820,887	197,006,356	210,820,887	197,006,356	North Carolina	Pender	119	3
537196	49523	24,963,496	22,136,481	24,963,496	22,136,481	NA	NA	NA	NA
537208	49548	2,001,584	1,890,859	2,001,584	1,890,859	Georgia	Camden	93	1
537321	49664	4,583,137	4,169,395	4,583,137	4,169,395	NA	NA	NA	NA
537328	49704	148,001,708	140,365,236	148,001,708	140,365,236	North Carolina	Hyde	113	3
537341	49708	9,180,650	7,943,142	9,180,650	7,943,142	NA	NA	NA	NA
537347	49708	1,075	37	1,075	37	NA	NA	NA	NA

**North Carolina
Residential Flood**

Response to North Carolina General Statutes § 58-36-15 (d2) (1)

EventID	Year	GU_Loss_wDS	GR_Loss_wDS	GU_Loss_xDS	GR_Loss_xDS	LandfallState	LandfallCounty	WindSpeed	SS_Intensity
537352	49718	1,129,506	1,013,937	1,129,506	1,013,937	Florida	Monroe	103	2
537376	49728	185,792	159,679	185,792	159,679	NA	NA	NA	NA
537382	49735	2,400,385	2,191,058	2,400,385	2,191,058	Florida	Sarasota	69	0
537428	49856	1,101,143,275	1,029,890,332	1,004,054,609	964,450,509	North Carolina	Carteret	139	4
537435	49860	319,689,731	305,566,696	314,395,358	301,557,908	South Carolina	Beaufort	100	2
537445	49860	36,748,592	35,630,166	36,748,592	35,630,166	Florida	Miami-Dade	149	4
537452	49860	40,201,922	36,652,128	39,758,890	36,233,708	North Carolina	Onslow	120	3
546447	263	3,057,747,258	2,827,529,724	2,796,076,426	2,665,634,113	NA	NA	NA	NA
546458	294	2,758,545,551	2,620,393,349	2,630,240,585	2,541,464,087	North Carolina	New Hanover	135	4
546466	386	142,382	105,669	142,382	105,669	Louisiana	Cameron	126	3
546493	408	734,128,166	709,566,970	726,505,672	704,608,829	NA	NA	NA	NA
546534	545	32,854,711	29,377,206	30,407,092	27,039,170	Maryland	Worcester	127	3
546535	545	7,308,454	6,770,318	7,038,028	6,513,713	Georgia	McIntosh	108	2
546537	545	55,182,515	53,528,717	55,182,515	53,528,717	Florida	Bay	70	0
546543	545	2,013,665,187	1,910,248,389	1,944,831,189	1,858,400,284	South Carolina	Horry	104	2
546600	965	1,743,624,443	1,632,699,434	1,616,915,165	1,554,644,249	South Carolina	Georgetown	76	1
546604	1005	30,888	20,273	30,888	20,273	Florida	Okaloosa	114	3
546638	1359	3,491,745	3,155,087	3,491,588	3,154,981	Florida	Nassau	156	4
546649	113	93,254,847	86,616,318	93,254,847	86,616,318	North Carolina	New Hanover	100	2
546660	127	903,770	696,726	861,206	658,280	Virginia	Accomack	91	1
546664	127	8,153,182	7,436,317	8,153,182	7,436,317	NA	NA	NA	NA
546693	186	1,518,050	1,356,624	1,518,050	1,356,624	Florida	Broward	85	1
546696	371	599,757	484,069	599,757	484,069	NA	NA	NA	NA
546705	371	98,876	62,846	98,876	62,846	Florida	Miami-Dade	105	2
546706	371	399	168	399	168	NA	NA	NA	NA
546710	396	5,563,532	4,954,312	5,563,532	4,954,312	South Carolina	Charleston	127	3
546719	396	1,838,521	1,515,562	1,838,521	1,515,562	NA	NA	NA	NA
546747	611	470,014,768	453,514,530	470,014,768	453,514,530	Florida	Sarasota	101	2
546774	719	4,267,039	3,584,322	4,267,039	3,584,322	North Carolina	Carteret	69	0
546809	923	85,717	75,656	85,717	75,656	Florida	Palm Beach	110	2
546816	1075	14,003,987	12,396,778	14,003,987	12,396,778	Florida	Monroe	71	0
546831	1075	3,134,709	2,901,196	3,134,709	2,901,196	New York	Suffolk	125	3
546850	1113	3,847,734	3,331,443	3,847,734	3,331,443	NA	NA	NA	NA
546862	1227	2,322,901	2,045,778	2,322,901	2,045,778	Florida	Palm Beach	51	0
546898	1419	635,340,216	583,401,867	635,028,223	583,106,559	North Carolina	Carteret	88	1
546929	1561	15,574,693	14,889,974	15,574,693	14,889,974	NA	NA	NA	NA
546955	1719	11,709,318	10,515,961	11,709,318	10,515,961	South Carolina	Beaufort	58	0
546972	1840	1,398,734	1,190,454	1,398,734	1,190,454	Georgia	Chatham	126	3
546984	1842	377,796,906	367,196,650	377,796,906	367,196,650	NA	NA	NA	NA
546991	1842	22,113	15,228	22,113	15,228	Florida	Citrus	93	1
546997	1890	322,733,336	301,829,705	319,035,594	298,217,526	Florida	Monroe	68	0
547005	1890	49,207,504	45,335,600	49,207,504	45,335,600	South Carolina	Charleston	89	1
547006	1890	230,038,705	211,691,451	226,631,502	208,459,356	South Carolina	Charleston	104	2
547007	1890	76,951,227	70,826,439	76,951,227	70,826,439	NA	NA	NA	NA
547046	2300	33,750,833	30,833,626	33,750,833	30,833,626	North Carolina	Carteret	98	2
547062	2437	37,426,646	33,166,202	37,426,646	33,166,202	South Carolina	Charleston	101	2
547072	2559	25,035,548	22,429,054	25,035,548	22,429,054	North Carolina	Carteret	100	2
547078	2559	7,933,520	7,372,571	7,933,520	7,372,571	NA	NA	NA	NA
547090	2719	2,919,666	2,505,294	2,919,666	2,505,294	Florida	Monroe	96	2
547093	2719	54,859,925	49,317,447	54,859,925	49,317,447	Florida	Miami-Dade	62	0
547141	2883	6,354,612	5,662,248	6,354,612	5,662,248	Massachusetts	Dukes	106	2
547147	2883	42,727,043	38,114,137	42,380,422	37,780,137	North Carolina	New Hanover	79	1
547169	3188	726,195,658	693,207,924	726,195,658	693,207,924	North Carolina	Onslow	132	4
547170	3188	1,757,128	1,536,483	1,757,128	1,536,483	NA	NA	NA	NA
547189	3509	4,552	5	4,552	5	NA	NA	NA	NA
547217	3680	334,711,187	323,089,091	334,711,187	323,089,091	NA	NA	NA	NA
547234	3857	674,744,641	651,755,695	674,744,641	651,755,695	North Carolina	Brunswick	126	3
547242	3857	15,250	5,791	15,250	5,791	NA	NA	NA	NA
547245	3857	48,963,531	45,369,839	48,963,531	45,369,839	North Carolina	New Hanover	80	1
547252	3923	335,865,598	321,199,092	335,865,598	321,199,092	Florida	Taylor	34	0
547253	3923	2,318,451	2,134,959	2,318,451	2,134,959	South Carolina	Beaufort	105	2
547314	4256	140,084,809	132,676,832	136,316,220	129,173,629	South Carolina	Georgetown	93	1
547332	4288	5,406,963	4,811,082	5,406,963	4,811,082	North Carolina	New Hanover	90	1

**North Carolina
Residential Flood**

Response to North Carolina General Statutes § 58-36-15 (d2) (1)

EventID	Year	GU_Loss_wDS	GR_Loss_wDS	GU_Loss_xDS	GR_Loss_xDS	LandfallState	LandfallCounty	WindSpeed	SS_Intensity
547335	4288	472,680	379,835	456,994	365,456	NA	NA	NA	NA
547338	4288	2,181,258,019	2,049,626,227	2,075,089,951	1,981,778,962	Georgia	McIntosh	106	2
547344	4414	116,844	79,600	116,844	79,600	Georgia	Chatham	93	1
547351	4414	32,774,175	30,072,898	32,774,175	30,072,898	South Carolina	Beaufort	104	2
547366	4503	10	10	10	10	Florida	Saint Johns	111	3
547387	4685	2,502,728	2,145,096	2,502,728	2,145,096	NA	NA	NA	NA
547397	4685	237	84	237	84	South Carolina	Beaufort	105	2
547398	4685	249,526,186	242,022,103	249,526,186	242,022,103	Georgia	Chatham	80	1
547409	5025	254,544,845	244,441,588	254,544,845	244,441,588	South Carolina	Charleston	115	3
547440	5041	118,834,339	112,344,214	118,834,339	112,344,214	Georgia	Liberty	111	3
547516	5587	780,555,404	701,547,613	755,183,870	679,132,363	NA	NA	NA	NA
547523	5587	21,776,959	18,993,799	21,333,153	18,568,947	Florida	Pasco	63	0
547524	5587	5,111	3,550	5,111	3,550	NA	NA	NA	NA
547527	5587	36,599,551	35,003,459	34,845,835	33,575,120	NA	NA	NA	NA
547529	5587	29,350,296	27,153,746	28,595,990	26,516,356	NA	NA	NA	NA
547542	5595	43,169,037	41,872,595	43,169,037	41,872,595	Florida	Martin	124	3
547562	5692	711,657,222	658,647,243	711,657,222	658,647,243	NA	NA	NA	NA
547564	5692	755,142,137	732,056,126	755,142,137	732,056,126	NA	NA	NA	NA
547574	5692	13,285	7,246	13,285	7,246	Florida	Martin	76	1
547582	5711	1,447,389	1,248,857	1,447,389	1,248,857	NA	NA	NA	NA
547603	5752	390,007	310,334	390,007	310,334	Rhode Island	Washington	90	1
547625	6088	300,531,433	284,327,160	300,531,433	284,327,160	North Carolina	Brunswick	113	3
547626	6088	16,905,616	15,293,514	16,905,616	15,293,514	NA	NA	NA	NA
547627	6088	3,514,640	2,939,094	3,514,640	2,939,094	Maine	Knox	106	2
547628	6088	948,845	658,466	948,845	658,466	Massachusetts	Dukes	93	1
547642	6089	2,509,773	2,102,220	2,509,773	2,102,220	South Carolina	Charleston	101	2
547668	6091	12,531,456	10,336,993	12,531,456	10,336,993	North Carolina	Onslow	109	2
547683	6444	2,022,145,686	1,929,032,692	1,980,548,287	1,901,262,321	NA	NA	NA	NA
547698	6444	61,961	40,977	61,961	40,977	NA	NA	NA	NA
547708	6740	9,737,490	8,699,410	9,580,810	8,547,619	Florida	Brevard	105	2
547709	6740	1,339,842	1,039,261	1,297,334	1,000,640	NA	NA	NA	NA
547712	6740	890,668,223	831,247,435	883,337,929	825,722,484	South Carolina	Charleston	125	3
547716	6740	1,903,192	1,493,052	1,876,926	1,470,061	NA	NA	NA	NA
547723	6856	348,928	275,508	348,928	275,508	NA	NA	NA	NA
547776	7285	464,131,944	440,797,820	464,131,944	440,797,820	North Carolina	Pender	113	3
547794	7359	16,443,471	14,578,209	16,443,471	14,578,209	Florida	Dixie	92	1
547803	7497	240,579,130	222,326,998	235,185,817	217,251,213	North Carolina	Brunswick	87	1
547806	7497	232,275	208,171	232,275	208,171	NA	NA	NA	NA
547808	7497	26,664,148	24,222,794	26,664,148	24,222,794	North Carolina	Carteret	79	1
547852	7678	68,339	65,590	68,339	65,590	Florida	Dixie	80	1
547867	7678	37,855	28,967	37,855	28,967	NA	NA	NA	NA
547876	7719	34,719,990	31,197,907	34,719,990	31,197,907	Florida	Monroe	103	2
547899	7785	165,100	147,818	165,100	147,818	NA	NA	NA	NA
547912	7831	14,763,687	13,074,162	14,763,687	13,074,162	NA	NA	NA	NA
547932	8039	30,194,922	27,075,295	30,194,922	27,075,295	NA	NA	NA	NA
547938	8238	631,586,273	611,731,652	631,586,273	611,731,652	Maine	Hancock	87	1
547944	8309	793,568,171	763,139,865	793,568,171	763,139,865	North Carolina	Carteret	123	3
547953	8462	36,882	24,642	36,882	24,642	Florida	Dixie	141	4
547978	8577	178,751,246	168,773,065	178,751,246	168,773,065	North Carolina	Dare	131	4
548010	8864	926,116,656	895,750,352	926,116,656	895,750,352	NA	NA	NA	NA
548023	8939	26,233	13,769	26,233	13,769	Louisiana	Terrebonne	81	1
548072	9368	2,754,292,643	2,564,667,206	2,617,880,088	2,466,471,272	South Carolina	Beaufort	104	2
548085	9368	30,929	17,101	30,929	17,101	NA	NA	NA	NA
548095	9409	442,280,670	416,214,271	442,280,670	416,214,271	North Carolina	Hyde	111	3
548120	9631	207,802	182,449	207,802	182,449	NA	NA	NA	NA
548137	9636	43,890,430	41,605,500	40,109,141	38,695,871	NA	NA	NA	NA
548155	9783	8,031	3,073	8,031	3,073	Massachusetts	Barnstable	96	2
548158	9783	10,267,075	9,488,100	10,267,075	9,488,100	NA	NA	NA	NA
548165	9783	361	55	361	55	Florida	Monroe	137	4
548171	9838	334,395,418	320,140,688	334,395,418	320,140,688	Florida	Dixie	62	0
548187	9883	22,629,993	20,675,694	22,604,024	20,650,290	South Carolina	Beaufort	116	3
548197	9883	875,869,509	855,310,671	875,869,509	855,310,671	South Carolina	Horry	96	2
548198	9883	1,840,110	1,658,284	1,840,110	1,658,284	Florida	Monroe	111	3

**North Carolina
Residential Flood**

Response to North Carolina General Statutes § 58-36-15 (d2) (1)

EventID	Year	GU_Loss_wDS	GR_Loss_wDS	GU_Loss_xDS	GR_Loss_xDS	LandfallState	LandfallCounty	WindSpeed	SS_Intensity
548216	9986	56,947,360	51,977,836	54,751,318	49,880,041	New York	Nassau	132	4
548217	9986	77,463,561	71,417,896	74,879,683	68,936,428	NA	NA	NA	NA
548219	9986	140,770,756	133,550,511	137,895,358	131,162,197	NA	NA	NA	NA
548226	10023	16,252,661	15,187,963	16,251,685	15,187,176	Georgia	Chatham	110	2
548236	10023	367,043,783	346,312,206	358,571,407	338,784,682	NA	NA	NA	NA
548240	10023	8,362,097	7,422,072	8,362,042	7,422,027	South Carolina	Beaufort	89	1
548265	10218	1,435,910	1,232,453	1,412,670	1,212,450	Florida	Manatee	138	4
548273	10218	36,279,089	33,005,280	36,265,183	32,992,985	North Carolina	Carteret	98	2
548291	10238	445,970,432	430,416,089	445,970,432	430,416,089	Maine	Washington	87	1
548297	10273	816,556	692,297	816,435	692,234	New Jersey	Monmouth	58	0
548305	10273	103,637,491	94,861,166	103,637,491	94,861,166	North Carolina	Carteret	86	1
548335	10904	101,836,639	99,125,288	101,836,639	99,125,288	Alabama	Baldwin	80	1
548346	10904	180,490,994	167,820,085	180,490,994	167,820,085	North Carolina	New Hanover	99	2
548364	10910	1,459,042,732	1,375,756,259	1,421,741,467	1,349,112,781	North Carolina	Brunswick	84	1
548375	11081	556,006	435,481	556,006	435,481	Florida	Monroe	81	1
548392	11220	670,953	504,582	670,953	504,582	Florida	Dixie	69	0
548421	11501	980,348	820,253	980,348	820,253	NA	NA	NA	NA
548424	11501	1,120,782,600	1,081,775,697	1,095,735,994	1,066,234,795	South Carolina	Beaufort	112	3
548475	11653	541,383,885	493,444,886	525,818,757	480,316,821	South Carolina	Beaufort	104	2
548484	11703	13,424,611	12,510,349	13,424,611	12,510,349	South Carolina	Charleston	105	2
548507	11856	52,415,407	48,248,447	52,415,407	48,248,447	NA	NA	NA	NA
548513	11856	89,211	60,594	89,211	60,594	NA	NA	NA	NA
548515	11856	531,856	407,383	531,856	407,383	NA	NA	NA	NA
548519	11856	7,248,090	6,775,054	7,248,090	6,775,054	NA	NA	NA	NA
548520	11856	1,179,621,729	1,129,566,944	1,179,621,729	1,129,566,944	North Carolina	Carteret	96	2
548523	11856	1,545,381	1,193,225	1,545,381	1,193,225	North Carolina	Brunswick	58	0
548537	12019	4,406	1,064	4,406	1,064	New York	Suffolk	75	1
548541	12019	393,065,028	383,081,041	393,065,028	383,081,041	NA	NA	NA	NA
548546	12019	96,813,151	87,516,932	96,813,151	87,516,932	North Carolina	Dare	103	2
548553	12034	321,400	317,599	321,400	317,599	Florida	Monroe	94	1
548578	12185	37,824,631	34,367,144	37,824,631	34,367,144	North Carolina	Carteret	115	3
548579	12185	2,664,410	2,383,997	2,664,410	2,383,997	Florida	Monroe	116	3
548583	12185	11,555,714	10,781,576	11,555,714	10,781,576	Florida	Monroe	88	1
548585	12185	341,261,221	324,819,959	341,261,221	324,819,959	NA	NA	NA	NA
548588	12185	1,503,034,115	1,413,520,591	1,503,034,115	1,413,520,591	South Carolina	Horry	139	4
548590	12185	2,168,171	1,903,605	2,168,171	1,903,605	Massachusetts	Barnstable	87	1
548600	12261	1,144,772,190	1,120,491,539	1,144,772,190	1,120,491,539	South Carolina	Georgetown	118	3
548609	12326	85,861,629	79,190,034	85,861,629	79,190,034	North Carolina	Carteret	97	2
548618	12326	2,151,581	1,727,643	2,151,581	1,727,643	Massachusetts	Nantucket	86	1
548642	12690	1,703,230	1,670,469	1,703,230	1,670,469	Florida	Miami-Dade	123	3
548652	12784	162,958	129,615	162,958	129,615	Florida	Bay	80	1
548691	13161	199,428,578	186,579,019	199,428,578	186,579,019	North Carolina	Dare	83	1
548733	13459	101,749,898	91,206,538	101,749,898	91,206,538	Florida	Brevard	81	1
548757	13957	336,644	267,296	336,644	267,296	North Carolina	Dare	75	1
548771	14046	236,697,062	229,892,340	236,697,062	229,892,340	NA	NA	NA	NA
548772	14046	38,032,422	34,006,220	38,032,422	34,006,220	Florida	Miami-Dade	120	3
548785	14057	4,477,688	4,029,687	4,477,688	4,029,687	North Carolina	Carteret	87	1
548806	14130	48,564,326	44,023,062	48,564,326	44,023,062	North Carolina	Dare	99	2
548807	14130	166,446	131,142	166,446	131,142	North Carolina	Carteret	70	0
548820	14130	33,270,704	32,096,666	33,270,704	32,096,666	NA	NA	NA	NA
548843	14337	4,855,606	4,742,241	4,775,126	4,665,511	NA	NA	NA	NA
548859	14414	1,310,090	1,008,719	1,310,090	1,008,719	NA	NA	NA	NA
548868	14414	48,635	25,069	48,635	25,069	NA	NA	NA	NA
548894	14623	339,252,188	311,493,781	339,252,188	311,493,781	NA	NA	NA	NA
548902	14623	8,682,309	7,550,954	8,682,309	7,550,954	NA	NA	NA	NA
548907	14623	2,670,494	2,222,551	2,670,494	2,222,551	South Carolina	Charleston	95	1
548926	14749	15,807,247	15,513,568	15,543,359	15,340,306	NA	NA	NA	NA
548935	14749	940,925	730,842	940,925	730,842	Massachusetts	Dukes	84	1
548976	14843	24,204	12,690	24,204	12,690	NA	NA	NA	NA
548977	14843	1,870,583	1,667,281	1,870,583	1,667,281	Florida	Collier	64	0
549000	15316	2,533,589	2,492,600	2,533,589	2,492,600	NA	NA	NA	NA
549036	15488	226,045,616	205,427,350	215,451,722	196,213,698	North Carolina	New Hanover	99	2
549057	15512	1,652,910	1,418,047	1,652,910	1,418,047	Florida	Dixie	68	0

**North Carolina
Residential Flood**

Response to North Carolina General Statutes § 58-36-15 (d2) (1)

EventID	Year	GU_Loss_wDS	GR_Loss_wDS	GU_Loss_xDS	GR_Loss_xDS	LandfallState	LandfallCounty	WindSpeed	SS_Intensity
549061	15512	115,178	104,724	115,178	104,724	Georgia	Glynn	134	4
549062	15512	628,593	495,674	628,593	495,674	South Carolina	Beaufort	130	4
549083	15659	548,974	434,703	548,974	434,703	NA	NA	NA	NA
549096	15787	903,607	670,907	903,607	670,907	North Carolina	New Hanover	83	1
549097	15787	274,066,222	258,828,360	274,066,222	258,828,360	Florida	Monroe	86	1
549098	15787	92,408,923	84,353,238	92,408,923	84,353,238	Florida	Taylor	83	1
549101	15787	983,457	869,455	983,457	869,455	NA	NA	NA	NA
549140	15869	254,214	227,339	254,214	227,339	NA	NA	NA	NA
549162	15931	11,800,369	10,698,872	11,800,369	10,698,872	Georgia	Glynn	123	3
549187	16121	624,491,623	590,155,705	624,491,623	590,155,705	Florida	Brevard	98	2
549211	16259	821,803	744,097	821,803	744,097	Florida	Dixie	142	4
549221	16272	5,759,458	4,949,989	5,759,458	4,949,989	NA	NA	NA	NA
549238	16286	240,384,327	229,056,575	240,384,327	229,056,575	Florida	Broward	73	0
549271	16556	4,383,469	3,551,247	4,383,469	3,551,247	NA	NA	NA	NA
549275	16556	112,781,238	110,617,683	112,781,238	110,617,683	Florida	Volusia	75	1
549295	16729	80,609,842	73,390,624	80,609,842	73,390,624	North Carolina	Brunswick	76	1
549307	16918	3,895,784,024	3,560,564,354	3,621,483,468	3,330,632,982	NA	NA	NA	NA
549320	16918	4,712,585	3,702,894	4,712,585	3,702,894	NA	NA	NA	NA
549365	17320	39,854,667	38,981,525	39,854,667	38,981,525	Florida	Monroe	128	3
549380	17349	4,627,275	4,029,984	4,552,697	3,962,104	Georgia	Camden	111	3
549386	17349	834,753,443	798,783,703	812,376,545	784,204,230	NA	NA	NA	NA
549412	17370	11,169,712	9,798,871	11,169,712	9,798,871	North Carolina	Carteret	107	2
549423	17412	68,165,551	66,862,070	68,165,551	66,862,070	NA	NA	NA	NA
549459	17480	1,109	185	1,109	185	NA	NA	NA	NA
549469	17632	1,086,724	946,293	1,086,724	946,293	Florida	Walton	103	2
549473	17632	234,988,055	227,440,878	234,988,055	227,440,878	South Carolina	Charleston	103	2
549492	17703	8,439,233	7,769,264	8,439,233	7,769,264	NA	NA	NA	NA
549493	17703	227,138	201,804	227,138	201,804	South Carolina	Beaufort	51	0
549516	17787	996,877,451	904,354,466	912,621,111	832,057,626	South Carolina	Charleston	109	2
549577	18071	104,396,316	97,042,229	104,396,313	97,042,229	North Carolina	Dare	96	2
549587	18071	12,646,103	11,060,720	12,381,549	10,815,100	Georgia	Liberty	154	4
549610	18237	3,888,481,505	3,585,283,596	3,646,688,115	3,377,235,114	South Carolina	Charleston	86	1
549625	18237	1,506,717	1,295,288	1,506,717	1,295,288	NA	NA	NA	NA
549653	18353	3,048,481	2,645,877	3,048,481	2,645,877	Florida	Monroe	45	0
549680	18390	910,574	740,477	910,574	740,477	Florida	Nassau	92	1
549693	18394	292,736	224,250	292,736	224,250	NA	NA	NA	NA
549707	18409	1,305	116	1,177	89	New York	Nassau	122	3
549721	18409	1,013,125,271	951,009,646	955,095,445	897,624,197	South Carolina	Georgetown	101	2
549724	18409	51,423,093	46,968,090	46,148,214	41,802,825	North Carolina	Carteret	103	2
549748	18609	36,151,333	32,026,531	36,151,333	32,026,531	North Carolina	Dare	94	1
549764	18742	333,871,173	322,049,482	333,854,090	322,032,550	North Carolina	Brunswick	95	1
549770	18742	1,836,154	1,773,011	1,836,154	1,773,011	NA	NA	NA	NA
549775	18742	714,682,517	681,266,508	714,682,517	681,266,508	North Carolina	Carteret	127	3
549795	18780	46,344,368	44,325,046	46,344,368	44,325,046	NA	NA	NA	NA
549849	18934	658,726,619	638,182,935	658,726,619	638,182,935	Florida	Citrus	101	2
549851	19148	54,205	50,357	54,205	50,357	Florida	Brevard	114	3
549861	19148	13,251	4,022	13,009	3,888	Rhode Island	Washington	122	3
549875	19168	35,356,864	31,879,530	35,356,864	31,879,530	NA	NA	NA	NA
549878	19168	577,306	456,464	577,306	456,464	South Carolina	Georgetown	58	0
549926	19526	7,116,037	5,916,327	7,116,037	5,916,327	NA	NA	NA	NA
549980	19940	680,076,637	649,941,264	680,076,637	649,941,264	North Carolina	New Hanover	112	3
549985	19940	22,286,487	21,424,845	22,286,487	21,424,845	NA	NA	NA	NA
549986	19940	1,776,671	1,545,772	1,776,671	1,545,772	Florida	Wakulla	89	1
549990	19940	213,313	184,379	213,313	184,379	NA	NA	NA	NA
550003	19964	2,721,496	2,397,128	2,721,496	2,397,128	Florida	Manatee	63	0
550023	20009	9,162,838	8,119,861	9,162,838	8,119,861	NA	NA	NA	NA
550036	20082	120,952	106,058	120,952	106,058	NA	NA	NA	NA
550060	20613	22,638,328	20,455,562	22,638,328	20,455,562	North Carolina	Onslow	114	3
550078	20809	674,033	594,860	674,033	594,860	NA	NA	NA	NA
550079	20809	284,110,513	268,628,318	284,110,513	268,628,318	North Carolina	Onslow	103	2
550108	20898	537,441,144	509,038,186	537,441,144	509,038,186	South Carolina	Horry	100	2
550137	21099	9,879,359	9,553,641	9,879,359	9,553,641	NA	NA	NA	NA
550162	21226	1,404,418	1,299,451	1,404,418	1,299,451	Alabama	Mobile	80	1

**North Carolina
Residential Flood**

Response to North Carolina General Statutes § 58-36-15 (d2) (1)

EventID	Year	GU_Loss_wDS	GR_Loss_wDS	GU_Loss_xDS	GR_Loss_xDS	LandfallState	LandfallCounty	WindSpeed	SS_Intensity
550173	21226	366,853,668	341,187,105	366,853,668	341,187,105	South Carolina	Georgetown	105	2
550185	21251	4,439,764,528	4,087,607,794	4,174,141,889	3,850,550,927	South Carolina	Georgetown	93	1
550226	21308	27,677	13,621	27,677	13,621	Florida	Nassau	85	1
550252	21586	1,973,021,543	1,874,741,095	1,895,138,149	1,825,488,149	Florida	Martin	157	5
550254	21586	18,528,871	16,846,566	18,133,843	16,474,450	South Carolina	Charleston	118	3
550257	21586	451,751,312	425,638,598	444,172,575	420,515,363	South Carolina	Charleston	104	2
550261	21597	260,106	231,782	260,106	231,782	Florida	Monroe	40	0
550281	21726	757,225	644,990	757,225	644,990	Florida	Levy	63	0
550308	21856	212,877,171	206,688,270	212,877,171	206,688,270	South Carolina	Charleston	126	3
550371	22210	2,436,271,492	2,370,723,527	2,436,271,492	2,370,723,527	Florida	Dixie	51	0
550382	22434	40,799	19,175	39,195	18,096	Massachusetts	Nantucket	86	1
550393	22434	3,570,233	3,105,017	3,434,742	2,974,416	North Carolina	New Hanover	46	0
550398	22438	2,327,825	2,073,766	2,327,825	2,073,766	NA	NA	NA	NA
550402	22438	492,831,817	469,821,843	468,820,363	454,946,401	NA	NA	NA	NA
550406	22438	1,136,639,800	1,083,608,440	1,108,340,694	1,065,528,163	South Carolina	Charleston	105	2
550415	22498	2,011,970	1,940,368	1,943,577	1,873,441	NA	NA	NA	NA
550437	22598	75,901,192	68,102,229	73,540,392	66,019,980	South Carolina	Charleston	117	3
550440	22598	96,460	58,142	96,460	58,142	South Carolina	Charleston	102	2
550442	22598	6,955,911	6,199,729	6,775,690	6,027,126	NA	NA	NA	NA
550450	22598	179,670,148	171,520,305	174,623,870	167,707,331	South Carolina	Beaufort	109	2
550461	22627	287,998,094	278,091,922	287,998,094	278,091,922	NA	NA	NA	NA
550487	22665	12,412,065	11,391,586	12,412,065	11,391,586	NA	NA	NA	NA
550497	22837	981,707	774,645	981,707	774,645	Florida	Brevard	98	2
550499	22837	76,524	49,465	76,524	49,465	South Carolina	Georgetown	75	1
550501	22837	314,239,889	293,890,819	314,239,889	293,890,819	North Carolina	Brunswick	100	2
550517	22868	33,693,703	30,452,793	33,693,703	30,452,793	NA	NA	NA	NA
550535	22882	23,723,067	21,140,962	23,723,067	21,140,962	Georgia	Chatham	91	1
550551	23264	529,875	469,334	529,875	469,334	Massachusetts	Nantucket	76	1
550555	23264	964,827,239	911,923,798	838,354,928	794,841,733	North Carolina	Carteret	137	4
550571	23264	161,878,750	151,266,593	143,234,053	136,399,003	New York	Nassau	116	3
550581	23278	882,272,573	854,843,257	882,272,573	854,843,257	Florida	Pinellas	109	2
550617	23405	53,067,515	48,969,491	53,067,515	48,969,491	South Carolina	Georgetown	113	3
550629	23405	507,381,700	492,028,050	504,904,932	490,482,747	Florida	Levy	96	2
550640	23492	1,210,812	1,140,643	1,210,812	1,140,643	NA	NA	NA	NA
550678	23692	392,753	312,731	392,753	312,731	Florida	Citrus	58	0
550679	23692	56,601,639	50,374,666	56,601,639	50,374,666	North Carolina	Onslow	98	2
550688	23692	511,875	382,409	511,875	382,409	NA	NA	NA	NA
550693	23692	4,954,344	4,238,481	4,954,344	4,238,481	NA	NA	NA	NA
550700	23693	30,871	27,894	30,871	27,894	NA	NA	NA	NA
550754	24265	4,321	1,679	4,321	1,679	NA	NA	NA	NA
550770	24296	3,291,715,491	3,226,084,009	3,291,715,491	3,226,084,009	South Carolina	Horry	123	3
550785	24431	1,010	113	1,010	113	South Carolina	Beaufort	89	1
550791	24431	379,485	282,269	379,485	282,269	NA	NA	NA	NA
550801	24590	192,814,992	183,505,261	192,814,992	183,505,261	NA	NA	NA	NA
550834	24763	115,186,042	107,389,730	115,186,042	107,389,730	North Carolina	Brunswick	104	2
550844	24769	99,643,147	91,286,411	97,386,241	89,160,917	Florida	Monroe	134	4
550865	24769	1,575,404	1,470,154	1,515,702	1,413,538	Florida	Monroe	83	1
550869	25242	404,851	331,845	404,851	331,845	South Carolina	Beaufort	101	2
550870	25242	1,043,316	821,382	1,043,316	821,382	NA	NA	NA	NA
550925	25432	16,190,956	15,689,869	16,026,947	15,556,052	NA	NA	NA	NA
550931	25636	49,563,594	44,365,684	49,563,594	44,365,684	New York	Suffolk	107	2
550939	25636	17,248,387	16,065,557	17,248,387	16,065,557	North Carolina	Hyde	118	3
550943	25636	3,399,194	2,924,214	3,399,194	2,924,214	Maine	Knox	97	2
550994	26071	207,573,987	195,243,901	207,573,987	195,243,901	South Carolina	Charleston	102	2
551002	26071	179,271,645	166,805,359	179,271,645	166,805,359	North Carolina	Carteret	90	1
551016	26139	13,239,996	11,269,756	13,239,996	11,269,756	New York	Suffolk	86	1
551025	26139	407,529,665	393,866,489	407,529,665	393,866,489	NA	NA	NA	NA
551038	26276	23,276	12,467	23,276	12,467	NA	NA	NA	NA
551056	26452	1,612,513	1,407,280	1,612,513	1,407,280	NA	NA	NA	NA
551067	26452	137,353,312	127,326,404	137,353,312	127,326,404	South Carolina	Charleston	94	1
551079	26526	233,018,679	217,557,267	233,018,679	217,557,267	North Carolina	Brunswick	104	2
551080	26526	1,140,649	874,287	1,140,649	874,287	Georgia	Camden	64	0
551095	26546	314,245,816	295,697,728	314,245,816	295,697,728	NA	NA	NA	NA

**North Carolina
Residential Flood**

Response to North Carolina General Statutes § 58-36-15 (d2) (1)

EventID	Year	GU_Loss_wDS	GR_Loss_wDS	GU_Loss_xDS	GR_Loss_xDS	LandfallState	LandfallCounty	WindSpeed	SS_Intensity
551111	26902	110		110		NA	NA	NA	NA
551214	27788	349,073	292,468	349,073	292,468	Florida	Martin	77	1
551222	27992	569,847,099	551,189,926	569,847,099	551,189,926	North Carolina	Dare	78	1
551224	27992	2,040,202,104	1,910,384,562	1,902,289,813	1,821,537,392	NA	NA	NA	NA
551258	28097	307,947,450	290,700,476	307,947,450	290,700,476	North Carolina	Onslow	127	3
551274	28136	290		290		Massachusetts	Dukes	84	1
551290	28364	2,048,125	1,807,184	2,048,125	1,807,184	Florida	Monroe	119	3
551328	28568	19,331,805	16,567,778	19,331,805	16,567,778	Florida	Monroe	78	1
551341	28568	15,908,531	14,048,393	15,908,531	14,048,393	Florida	Saint Johns	110	2
551356	28625	30,268,353	29,060,765	28,284,760	27,859,526	Florida	Franklin	128	3
551359	28625	213,845,861	201,677,929	213,845,861	201,677,929	North Carolina	Carteret	112	3
551380	28796	42,077	37,870	42,077	37,870	Florida	Monroe	80	1
551395	29103	2,167,811,700	2,101,817,135	2,167,811,700	2,101,817,135	Florida	Dixie	109	2
551427	29507	173,795	117,988	173,795	117,988	Florida	Taylor	64	0
551429	29601	432,344,450	409,143,580	432,344,450	409,143,580	North Carolina	Carteret	104	2
551435	29601	1,804,012	1,625,323	1,804,012	1,625,323	Florida	Miami-Dade	80	1
551442	29601	180,485,029	169,527,373	180,485,029	169,527,373	North Carolina	Carteret	128	3
551446	29908	240,558,719	229,434,982	240,558,719	229,434,982	North Carolina	Dare	113	3
551452	29908	9,800	6,042	9,800	6,042	Florida	Miami-Dade	130	4
551461	29908	28,087,253	25,209,424	28,087,253	25,209,424	North Carolina	New Hanover	99	2
551475	29941	114,565,363	109,663,881	110,544,075	107,076,220	Georgia	Camden	112	3
551482	29941	404,860,642	378,434,739	363,320,316	350,162,787	New Jersey	Ocean	94	1
551505	30030	54,807,414	52,679,189	54,807,414	52,679,189	NA	NA	NA	NA
551509	30030	232,648	179,686	232,648	179,686	Florida	Monroe	134	4
551511	30030	56,268,016	52,657,564	56,268,016	52,657,564	NA	NA	NA	NA
551517	30043	227,637,888	217,670,023	227,637,888	217,670,023	North Carolina	New Hanover	100	2
551518	30043	48,382,988	43,731,909	48,382,988	43,731,909	South Carolina	Georgetown	87	1
551531	30265	188,954	171,325	182,879	165,440	NA	NA	NA	NA
551536	30265	441,055,278	420,657,855	421,787,241	408,704,532	Florida	Palm Beach	85	1
551538	30265	2,123,764,907	1,987,128,217	2,002,724,127	1,909,079,780	South Carolina	Beaufort	118	3
551560	30351	287,666	239,830	287,666	239,830	Florida	Gulf	63	0
551562	30351	739,910	524,171	739,910	524,171	NA	NA	NA	NA
551628	30747	213,144	149,270	213,144	149,270	Florida	Citrus	96	2
551635	30747	5,488,893	4,762,757	5,488,893	4,762,757	NA	NA	NA	NA
551643	30747	209,321	183,391	209,321	183,391	Florida	Walton	85	1
551652	30959	551,005	437,437	551,005	437,437	Massachusetts	Dukes	92	1
551655	30959	178,621,571	167,151,550	178,621,571	167,151,550	North Carolina	Brunswick	104	2
551672	31469	1,083	0	1,083	0	Florida	Levy	58	0
551676	31469	24,409,514	23,405,848	24,409,514	23,405,848	NA	NA	NA	NA
551696	31504	196,685,038	184,891,317	196,685,038	184,891,317	South Carolina	Horry	114	3
551714	31542	61,055,661	55,672,675	61,055,661	55,672,675	NA	NA	NA	NA
551752	31707	42,383	23,011	42,383	23,011	NA	NA	NA	NA
551753	31707	153,693	138,822	153,693	138,822	NA	NA	NA	NA
551756	31707	1,012,334,429	985,730,490	1,012,334,429	985,730,490	South Carolina	Georgetown	102	2
551764	31707	836,507	611,290	836,507	611,290	Florida	Monroe	130	4
551806	31939	363,752	308,910	363,752	308,910	NA	NA	NA	NA
551807	31939	6,425,280	4,872,929	6,425,280	4,872,929	South Carolina	Charleston	88	1
551818	31939	243,103	186,225	243,103	186,225	South Carolina	Beaufort	75	1
551827	32171	13,306,734	12,302,623	13,306,734	12,302,623	South Carolina	Charleston	108	2
551836	32182	5,684,622	5,079,371	5,684,622	5,079,371	Louisiana	Jefferson	79	1
551848	32182	3,196,566	2,838,923	3,196,566	2,838,923	North Carolina	Carteret	92	1
551856	32351	22,675,597	20,032,911	22,675,597	20,032,911	North Carolina	Carteret	99	2
551869	32351	56,507	33,558	56,507	33,558	Georgia	Chatham	104	2
551889	32528	415,877	280,970	415,877	280,970	NA	NA	NA	NA
551901	32528	294,407	260,362	294,407	260,362	NA	NA	NA	NA
551926	32575	103,576	66,274	103,576	66,274	Florida	Hernando	64	0
551943	32578	117,372,941	114,390,095	117,372,941	114,390,095	NA	NA	NA	NA
551988	32897	331,365,923	321,706,861	331,365,923	321,706,861	South Carolina	Charleston	110	2
551991	32897	225,410,813	215,978,981	225,410,813	215,978,981	Florida	Monroe	119	3
552015	33098	295	148	295	148	NA	NA	NA	NA
552016	33098	7,572,549	6,914,802	7,572,549	6,914,802	NA	NA	NA	NA
552051	33158	102,141,641	92,742,030	102,141,641	92,742,030	North Carolina	Brunswick	116	3
552052	33158	66,750,278	59,472,714	66,750,278	59,472,714	South Carolina	Charleston	104	2

**North Carolina
Residential Flood**

Response to North Carolina General Statutes § 58-36-15 (d2) (1)

EventID	Year	GU_Loss_wDS	GR_Loss_wDS	GU_Loss_xDS	GR_Loss_xDS	LandfallState	LandfallCounty	WindSpeed	SS_Intensity
552065	33426	141,423	126,416	137,790	122,951	Florida	Saint Lucie	131	4
552091	33746	406,374	334,813	406,374	334,813	Florida	Monroe	57	0
552092	33746	6,971,497	6,255,251	6,971,497	6,255,251	South Carolina	Charleston	113	3
552129	33920	8,059,150	7,773,736	8,059,150	7,773,736	Louisiana	Plaquemines	122	3
552146	34031	43,339	19,743	43,339	19,743	NA	NA	NA	NA
552149	34031	19,605,129	17,157,971	19,350,293	16,914,060	North Carolina	Carteret	95	1
552167	34068	588,814	472,456	588,814	472,456	Florida	Monroe	129	3
552193	34165	467,332,015	450,078,258	467,332,015	450,078,258	South Carolina	Horry	96	2
552203	34165	467,186	419,630	467,186	419,630	NA	NA	NA	NA
552230	34192	1,125,855,043	1,043,547,722	993,882,693	964,885,076	Florida	Palm Beach	97	2
552244	34429	12,835,603	12,146,278	12,835,603	12,146,278	NA	NA	NA	NA
552274	34963	203,866,530	184,290,026	203,866,530	184,290,026	NA	NA	NA	NA
552275	34963	66,040	61,060	66,040	61,060	NA	NA	NA	NA
552282	34963	50,921	33,591	50,921	33,591	NA	NA	NA	NA
552321	35276	17,194,672	15,056,467	17,194,672	15,056,467	Florida	Walton	91	1
552331	35320	20,517,946	19,379,371	19,322,433	18,514,892	South Carolina	Charleston	112	3
552332	35320	71,193,635	67,378,924	68,120,352	65,268,220	South Carolina	Charleston	115	3
552353	35574	85	85	85	85	NA	NA	NA	NA
552361	35574	62,393,802	60,049,901	62,393,802	60,049,901	Florida	Franklin	130	4
552366	35574	52,972,781	51,595,819	52,972,781	51,595,819	Florida	Monroe	126	3
552375	35739	4,153,907,858	3,842,192,461	3,926,029,240	3,635,820,829	North Carolina	Dare	92	1
552377	35739	96,847,587	90,610,161	91,341,181	85,648,191	NA	NA	NA	NA
552407	36089	321,023,224	304,958,934	321,023,224	304,958,934	Florida	Levy	124	3
552419	36089	1,227,923	1,042,729	1,227,923	1,042,729	North Carolina	Hyde	104	2
552431	36106	62,787,868	58,171,647	62,787,868	58,171,647	North Carolina	Onslow	116	3
552446	36106	604,591	455,048	604,591	455,048	North Carolina	Brunswick	98	2
552452	36263	98,516,022	95,642,000	98,516,022	95,642,000	Florida	Franklin	139	4
552471	36292	53,996	28,540	53,996	28,540	NA	NA	NA	NA
552497	36447	448,656,330	434,443,682	448,656,330	434,443,682	NA	NA	NA	NA
552515	36452	60,936	34,321	60,936	34,321	Georgia	Glynn	92	1
552531	36648	170,146,572	165,336,697	170,146,572	165,336,697	Florida	Miami-Dade	98	2
552535	36648	29,141,951	25,511,256	29,141,951	25,511,256	South Carolina	Charleston	104	2
552538	36648	61,177	46,118	61,177	46,118	NA	NA	NA	NA
552539	36648	64,905,791	60,168,057	64,905,791	60,168,057	North Carolina	Carteret	105	2
552543	36648	161,675,021	150,292,643	161,675,021	150,292,643	NA	NA	NA	NA
552569	36673	446,752,037	431,830,360	446,752,037	431,830,360	South Carolina	Charleston	131	4
552592	37077	2,384	271	2,384	271	Massachusetts	Dukes	86	1
552601	37108	109,518,386	104,169,609	109,518,386	104,169,609	NA	NA	NA	NA
552622	37317	464	32	464	32	Florida	Duval	91	1
552634	37317	93,992,620	86,815,765	93,992,620	86,815,765	Florida	Flagler	112	3
552642	37336	21,023,159	18,448,705	21,023,159	18,448,705	NA	NA	NA	NA
552657	37471	21,049,604	18,253,404	21,049,604	18,253,404	Florida	Dixie	80	1
552665	37471	57,333,433	55,456,222	57,333,433	55,456,222	Florida	Franklin	91	1
552667	37471	1,423,692,214	1,395,880,686	1,423,692,214	1,395,880,686	South Carolina	Charleston	104	2
552670	37471	65,348,054	62,694,515	65,348,054	62,694,515	NA	NA	NA	NA
552682	37594	17,345	7,085	17,150	6,988	Florida	Franklin	121	3
552686	37594	19,038,404	17,346,047	19,038,404	17,346,047	North Carolina	Onslow	86	1
552692	37594	1,611,212	1,350,788	1,611,212	1,350,788	NA	NA	NA	NA
552726	37701	102,947	92,343	102,947	92,343	NA	NA	NA	NA
552730	37701	10,296	3,307	10,296	3,307	NA	NA	NA	NA
552750	37734	649,745,045	631,557,456	649,745,045	631,557,456	Florida	Monroe	122	3
552791	37971	19,597,031	17,409,656	19,597,031	17,409,656	NA	NA	NA	NA
552812	38240	2,571,394	2,081,657	2,571,394	2,081,657	NA	NA	NA	NA
552835	38344	9,287	6,189	9,287	6,189	South Carolina	Charleston	128	3
552847	38499	186,033	150,724	186,033	150,724	Georgia	McIntosh	120	3
552858	38499	2,747,115	2,414,647	2,747,115	2,414,647	Georgia	McIntosh	85	1
552879	38516	17,098	9,738	17,098	9,738	NA	NA	NA	NA
552898	38584	27,317,181	23,911,555	27,317,181	23,911,555	NA	NA	NA	NA
552902	38584	14,648	4,763	14,648	4,763	Georgia	Camden	110	2
552912	38873	27,717,162	24,110,592	27,717,162	24,110,592	North Carolina	Carteret	88	1
552922	38899	181,134	123,603	181,134	123,603	NA	NA	NA	NA
552933	38899	63,280,401	58,063,762	63,280,401	58,063,762	North Carolina	Onslow	102	2
552964	38991	105,822,562	100,228,472	105,822,562	100,228,472	NA	NA	NA	NA

**North Carolina
Residential Flood**

Response to North Carolina General Statutes § 58-36-15 (d2) (1)

EventID	Year	GU_Loss_wDS	GR_Loss_wDS	GU_Loss_xDS	GR_Loss_xDS	LandfallState	LandfallCounty	WindSpeed	SS_Intensity
552971	38991	936,582	765,306	936,582	765,306	NA	NA	NA	NA
552985	39039	587,666	436,459	587,666	436,459	North Carolina	Hyde	81	1
552986	39039	693,422	537,293	693,422	537,293	NA	NA	NA	NA
552989	39039	6		6		NA	NA	NA	NA
552998	39042	6,039,732	5,671,985	6,039,732	5,671,985	Florida	Brevard	117	3
553002	39042	67,173,022	61,813,606	67,173,022	61,813,606	North Carolina	Hyde	120	3
553033	39386	18		18		New York	Suffolk	86	1
553046	39386	440,051,067	416,098,093	440,051,067	416,098,093	South Carolina	Beaufort	87	1
553056	39639	4,433,985	3,942,476	4,433,985	3,942,476	South Carolina	Charleston	108	2
553070	40106	179,223,074	172,120,898	176,212,243	170,054,314	Florida	Brevard	76	1
553074	40106	13,306,501	12,803,702	12,939,124	12,549,985	NA	NA	NA	NA
553083	40106	23,933,845	23,450,487	23,542,660	23,217,054	NA	NA	NA	NA
553097	40489	13,846,478	12,721,527	13,846,478	12,721,527	NA	NA	NA	NA
553106	40489	6,904,226	5,912,333	6,904,226	5,912,333	Florida	Monroe	79	1
553113	40489	50,531	34,891	50,531	34,891	Florida	Monroe	79	1
553118	40496	265,128,511	251,944,739	265,128,511	251,944,739	South Carolina	Horry	104	2
553120	40496	174,801	142,964	174,801	142,964	NA	NA	NA	NA
553123	40496	507,130,522	486,178,330	507,130,522	486,178,330	North Carolina	Brunswick	99	2
553125	40496	62,127,352	56,807,598	62,127,352	56,807,598	South Carolina	Charleston	88	1
553128	40496	10,888,593	9,806,357	10,888,593	9,806,357	NA	NA	NA	NA
553134	40496	1,085,521	969,062	1,085,521	969,062	Florida	Indian River	46	0
553156	40921	484,052,736	451,099,237	448,270,777	422,469,542	North Carolina	Brunswick	102	2
553160	40921	185,174	143,520	185,174	143,520	NA	NA	NA	NA
553177	40949	2,419,504	2,131,723	2,419,504	2,131,723	NA	NA	NA	NA
553194	40961	121,834,344	111,654,078	121,834,344	111,654,078	South Carolina	Georgetown	133	4
553203	41011	750,333,785	731,533,065	750,333,785	731,533,065	South Carolina	Charleston	108	2
553226	41042	1,512,824	1,286,699	1,512,824	1,286,699	Florida	Monroe	57	0
553251	41301	4,165,402	3,655,624	4,165,402	3,655,624	Florida	Monroe	103	2
553253	41301	465,922,152	453,069,402	465,922,152	453,069,402	NA	NA	NA	NA
553274	41520	32,004,580	30,936,900	32,004,580	30,936,900	Florida	Miami-Dade	129	3
553287	41522	1,904	1,164	1,904	1,164	NA	NA	NA	NA
553288	41522	357,200,909	320,072,938	334,024,582	302,646,564	Florida	Brevard	125	3
553297	41993	151,140,892	143,067,548	151,140,892	143,067,548	Florida	Taylor	121	3
553311	41993	406,847,778	392,788,318	406,847,778	392,788,318	Florida	Dixie	79	1
553331	42236	340,082	289,646	340,082	289,646	Florida	Monroe	29	0
553344	42236	8,423	4,962	8,423	4,962	Florida	Citrus	52	0
553345	42236	75,383,289	69,777,128	75,383,289	69,777,128	North Carolina	New Hanover	86	1
553367	42337	1,434,625	1,278,280	1,386,652	1,231,906	NA	NA	NA	NA
553378	42337	32,231,151	28,917,303	32,231,151	28,917,303	Florida	Monroe	68	0
553381	42337	1,884,195,955	1,758,117,643	1,745,183,069	1,665,272,000	NA	NA	NA	NA
553385	42337	109,830,726	102,542,000	103,983,026	97,147,129	NA	NA	NA	NA
553401	42356	1,937,979	1,657,610	1,937,979	1,657,610	North Carolina	Onslow	76	1
553419	42486	16,207,612	14,266,165	16,207,612	14,266,165	NA	NA	NA	NA
553422	42486	25,650,489	23,609,977	25,650,489	23,609,977	NA	NA	NA	NA
553450	42565	79		79		NA	NA	NA	NA
553452	42981	13,505	4,659	13,505	4,659	Florida	Franklin	114	3
553474	43038	354,699	307,097	354,699	307,097	NA	NA	NA	NA
553558	43373	12,563,514	11,010,679	12,563,514	11,010,679	North Carolina	Carteret	88	1
553588	43659	930,314,525	852,634,888	930,314,525	852,634,888	North Carolina	Onslow	98	2
553632	44791	314,069,210	305,049,742	314,069,210	305,049,742	Florida	Flagler	110	2
553642	44847	100,252,103	91,518,885	100,252,103	91,518,885	Florida	Monroe	73	0
553661	44947	1,379,749	1,051,611	1,379,749	1,051,611	NA	NA	NA	NA
553671	44947	192,339	172,828	192,339	172,828	Florida	Monroe	58	0
553680	45277	1,863,159	1,487,622	1,863,159	1,487,622	Florida	Citrus	38	0
553681	45277	7,814,122	7,089,417	7,814,122	7,089,417	Florida	Martin	81	1
553686	45277	17,634,996	15,772,626	17,634,996	15,772,626	North Carolina	Carteret	97	2
553690	45277	1,759,516	1,304,491	1,759,516	1,304,491	NA	NA	NA	NA
553697	45370	1,199,799,581	1,085,254,186	1,173,456,430	1,061,939,382	NA	NA	NA	NA
553701	45370	289,872,863	279,689,433	289,872,863	279,689,433	South Carolina	Beaufort	74	1
553705	45370	45,389,381	40,595,990	45,329,468	40,538,361	North Carolina	Onslow	92	1
553707	45370	3,262	2,465	3,262	2,465	NA	NA	NA	NA
553729	45455	102,339,248	97,418,156	102,339,248	97,418,156	North Carolina	Onslow	118	3
553730	45455	9,472,300	8,562,133	9,472,300	8,562,133	Rhode Island	Washington	104	2

**North Carolina
Residential Flood**

Response to North Carolina General Statutes § 58-36-15 (d2) (1)

EventID	Year	GU_Loss_wDS	GR_Loss_wDS	GU_Loss_xDS	GR_Loss_xDS	LandfallState	LandfallCounty	WindSpeed	SS_Intensity
553732	45455	205		205		NA	NA	NA	NA
553763	45638	8,458	3,711	8,458	3,711	NA	NA	NA	NA
553772	45707	6,623	5,071	6,623	5,071	NA	NA	NA	NA
553774	45707	60,534,232	55,865,182	60,534,232	55,865,182	Massachusetts	Nantucket	118	3
553783	45707	2,088,007	1,827,456	2,088,007	1,827,456	NA	NA	NA	NA
553809	45968	185,488	153,081	185,488	153,081	NA	NA	NA	NA
553812	46020	815,415	710,065	815,415	710,065	Florida	Taylor	90	1
553839	46056	248,533	228,054	248,533	228,054	NA	NA	NA	NA
553878	46322	72,235,650	69,749,726	72,235,650	69,749,726	Florida	Monroe	122	3
553906	46419	59,666	48,634	59,666	48,634	NA	NA	NA	NA
553920	46428	5,984,384	5,378,641	5,984,384	5,378,641	Georgia	Chatham	101	2
553932	46433	347,818,130	334,611,723	347,818,130	334,611,723	South Carolina	Georgetown	113	3
553956	46463	98,435,621	90,120,806	98,435,621	90,120,806	NA	NA	NA	NA
553979	46625	68,168	42,655	68,168	42,655	Florida	Indian River	115	3
554005	46756	10,283,169	9,260,073	10,283,169	9,260,073	North Carolina	Carteret	93	1
554013	46756	4,311,273	3,637,340	4,311,273	3,637,340	Georgia	Liberty	111	3
554058	47354	694,080	436,618	694,080	436,618	NA	NA	NA	NA
554065	47354	101,228	84,903	101,228	84,903	NA	NA	NA	NA
554078	47458	5,725,639	5,370,815	5,725,639	5,370,815	Georgia	Liberty	99	2
554083	47458	206,305,606	194,909,389	206,305,606	194,909,389	Florida	Levy	63	0
554085	47458	34,610,758	32,002,875	34,610,758	32,002,875	North Carolina	New Hanover	119	3
554101	47557	102,226,425	95,788,503	102,226,425	95,788,503	North Carolina	Brunswick	84	1
554118	47579	861,763,291	825,019,335	843,274,656	811,533,486	NA	NA	NA	NA
554122	47579	3,559,913	2,815,223	3,502,712	2,763,293	Georgia	McIntosh	114	3
554125	47579	12,194,578	10,936,717	12,194,578	10,936,717	New York	Suffolk	85	1
554164	47818	62,106	37,403	62,106	37,403	Massachusetts	Dukes	124	3
554172	47818	44,652	31,029	44,652	31,029	North Carolina	Carteret	59	0
554197	47901	32,285,059	29,674,408	32,285,059	29,674,408	Florida	Volusia	60	0
554244	48044	1,680,769,582	1,578,706,030	1,658,996,108	1,563,388,506	NA	NA	NA	NA
554255	48044	6,793,409	5,727,637	6,793,409	5,727,637	NA	NA	NA	NA
554269	48064	355,154,516	320,564,933	354,876,083	320,298,351	North Carolina	Carteret	102	2
554302	48145	69,730,288	64,248,528	69,730,288	64,248,528	North Carolina	Carteret	114	3
554315	48145	3,441	1,557	3,441	1,557	New York	Suffolk	64	0
554326	48182	128,094,426	122,949,620	128,094,426	122,949,620	NA	NA	NA	NA
554334	48207	158,265,194	149,216,851	158,265,194	149,216,851	Florida	Lee	29	0
554340	48207	11,647,308	10,450,230	11,647,308	10,450,230	NA	NA	NA	NA
554345	48207	8,490,060	6,922,460	8,490,060	6,922,460	South Carolina	Charleston	114	3
554380	48354	6,128,589	5,456,171	6,128,589	5,456,171	South Carolina	Charleston	75	1
554388	48355	502	4	502	4	NA	NA	NA	NA
554434	48487	119,261	70,346	119,261	70,346	Florida	Manatee	136	4
554448	48755	19,350,570	17,055,861	18,362,008	16,153,529	New Jersey	Cape May	128	3
554453	48755	175,431,692	169,308,204	175,431,692	169,308,204	Florida	Franklin	69	0
554501	48801	3,213,826	2,951,519	3,213,826	2,951,519	NA	NA	NA	NA
554507	48829	31,470,757	28,617,523	30,905,063	28,070,743	Florida	Monroe	131	4
554520	48829	26,707,760	23,627,332	26,707,758	23,627,332	Florida	Lee	69	0
554536	48860	285,266,791	273,370,087	285,266,791	273,370,087	NA	NA	NA	NA
554545	48888	57,399,595	52,404,449	57,399,595	52,404,449	Florida	Escambia	98	2
554555	48888	4,294,727	3,718,751	4,294,727	3,718,751	Florida	Monroe	88	1
554591	48908	24,669	12,165	24,669	12,165	NA	NA	NA	NA
554602	48911	159,480	148,234	159,480	148,234	Georgia	Glynn	124	3
554609	48911	3,271	439	3,271	439	NA	NA	NA	NA
554614	48911	1,415,375	1,188,761	1,415,375	1,188,761	North Carolina	Carteret	89	1
554639	48982	65,945,580	59,129,690	65,945,580	59,129,690	Florida	Escambia	121	3
554644	48990	115,058,929	110,360,514	115,058,929	110,360,514	Florida	Franklin	80	1
554656	48990	101,035,554	98,338,853	101,035,554	98,338,853	NA	NA	NA	NA
554671	49201	199,103,432	181,831,294	198,850,305	181,589,031	NA	NA	NA	NA
554676	49201	21,910,297	19,901,044	21,910,297	19,901,044	NA	NA	NA	NA
554678	49201	14,204,323	13,245,767	14,204,323	13,245,767	NA	NA	NA	NA
554684	49234	131,109	90,639	127,998	88,027	New York	Suffolk	89	1
554685	49234	177,530,788	170,688,061	177,530,788	170,688,061	NA	NA	NA	NA
554691	49234	1,196,626	829,158	1,165,941	802,772	New York	Suffolk	125	3
554699	49286	33,540,449	32,348,754	32,973,039	31,968,505	NA	NA	NA	NA
554702	49286	20,868,235	18,683,823	20,868,235	18,683,823	NA	NA	NA	NA

**North Carolina
Residential Flood**

Response to North Carolina General Statutes § 58-36-15 (d2) (1)

EventID	Year	GU_Loss_wDS	GR_Loss_wDS	GU_Loss_xDS	GR_Loss_xDS	LandfallState	LandfallCounty	WindSpeed	SS_Intensity
554721	49456	604,149	575,031	604,149	575,031	NA	NA	NA	NA
554734	49456	40,493	28,002	40,493	28,002	Rhode Island	Newport	84	1
554761	49599	166,090,062	161,424,428	166,090,062	161,424,428	NA	NA	NA	NA
554773	49859	2,151	1,610	2,151	1,610	NA	NA	NA	NA
554803	49894	17,649,547	15,766,193	17,649,547	15,766,193	Florida	Monroe	81	1
554807	49894	32,869,478	29,682,786	32,869,478	29,682,786	Florida	Palm Beach	83	1
554811	49894	268,797,963	250,084,135	268,797,963	250,084,135	South Carolina	Charleston	71	0
554819	49899	1,194,227,957	1,132,131,554	1,111,222,815	1,056,962,129	North Carolina	Currituck	129	3
554827	49996	217,905,759	204,984,371	217,905,759	204,984,371	North Carolina	Carteret	122	3
554832	49996	194,605,815	175,160,487	194,605,815	175,160,487	North Carolina	Carteret	96	2
554843	49996	28,212,988	24,299,349	28,212,988	24,299,349	NA	NA	NA	NA
554844	49996	123,428	95,372	123,428	95,372	NA	NA	NA	NA
560905	18	26,106,164	24,695,364	26,106,164	24,695,364	Florida	Monroe	28	0
560918	37	105,453,147	97,065,950	105,453,147	97,065,950	Florida	Monroe	129	3
560919	37	894,131,997	834,154,270	879,322,671	821,391,170	South Carolina	Georgetown	88	1
560920	37	27,631,407	24,582,128	27,178,695	24,148,996	NA	NA	NA	NA
560936	146	125,285,309	114,038,653	125,285,309	114,038,653	Florida	Indian River	124	3
560943	146	918,460	791,744	918,460	791,744	NA	NA	NA	NA
560948	171	1,890,412,058	1,848,044,768	1,890,412,058	1,848,044,768	North Carolina	Brunswick	126	3
560969	202	167,662,010	152,594,198	167,662,010	152,594,198	North Carolina	Carteret	97	2
560978	227	3,915,704	3,310,707	3,915,704	3,310,707	New York	Suffolk	87	1
560982	227	264,265	194,256	264,265	194,256	NA	NA	NA	NA
560989	302	10,852	2,980	10,852	2,980	Florida	Monroe	141	4
560993	302	145,209	120,836	145,209	120,836	NA	NA	NA	NA
561004	302	2,567,168	2,248,764	2,567,168	2,248,764	NA	NA	NA	NA
561012	344	55,231,995	49,734,207	55,231,995	49,734,207	NA	NA	NA	NA
561027	347	75,627,354	69,007,700	75,627,354	69,007,700	North Carolina	Carteret	137	4
561030	347	8,401,477	7,604,370	8,401,477	7,604,370	South Carolina	Beaufort	87	1
561039	347	485,605,035	462,788,907	485,605,035	462,788,907	North Carolina	Dare	102	2
561049	364	1,507,526	1,295,244	1,507,526	1,295,244	NA	NA	NA	NA
561061	437	164,467	98,897	164,467	98,897	NA	NA	NA	NA
561073	441	4,536	1,427	4,536	1,427	Rhode Island	Washington	113	3
561090	464	137,246,571	130,488,388	137,246,571	130,488,388	North Carolina	Brunswick	125	3
561100	464	8,001,206	7,095,053	8,001,206	7,095,053	NA	NA	NA	NA
561123	494	90,574,670	84,296,552	90,574,670	84,296,552	North Carolina	New Hanover	105	2
561157	618	1,806,699	1,636,671	1,806,699	1,636,671	Florida	Saint Lucie	110	2
561182	673	2,865	878	2,865	878	Maine	Hancock	86	1
561184	673	1,026,443,928	990,112,704	1,010,031,590	979,722,175	South Carolina	Beaufort	105	2
561231	851	45,840,500	44,342,816	45,840,500	44,342,816	Florida	Monroe	78	1
561232	851	4,527,540	3,927,867	4,527,540	3,927,867	NA	NA	NA	NA
561272	978	24,341,844	21,839,164	24,341,844	21,839,164	NA	NA	NA	NA
561285	1016	66,059,268	61,094,037	58,158,812	53,743,859	Maryland	Worcester	105	2
561287	1016	307,302,624	282,551,330	300,999,461	276,489,144	North Carolina	Onslow	110	2
561310	1067	115,723,520	106,878,435	115,723,520	106,878,435	NA	NA	NA	NA
561311	1067	61,799,225	60,564,778	61,799,225	60,564,778	Florida	Monroe	93	1
561313	1067	4,981,348	4,518,383	4,981,348	4,518,383	Louisiana	Plaquemines	85	1
561340	1140	16,615,148	16,110,712	16,615,148	16,110,712	NA	NA	NA	NA
561345	1140	5,927,571	5,298,120	5,927,571	5,298,120	New York	Suffolk	111	3
561379	1251	367,977,869	352,332,467	367,977,869	352,332,467	North Carolina	Dare	74	1
561404	1349	17,091,522	14,557,415	16,693,989	14,180,603	North Carolina	Carteret	77	1
561422	1349	543,847,232	518,226,237	537,242,350	512,433,496	South Carolina	Georgetown	103	2
561427	1349	1,411,032,219	1,290,136,945	1,333,789,570	1,226,501,040	Florida	Bay	152	4
561529	1617	24,512,674	21,810,486	24,512,674	21,810,486	Rhode Island	Washington	87	1
561560	1641	60,563,857	54,199,179	56,452,476	50,241,902	North Carolina	Pender	97	2
561565	1641	3,763,018,569	3,372,000,132	3,527,158,410	3,160,178,877	North Carolina	Onslow	97	2
561603	1835	115,519,042	109,262,058	115,519,042	109,262,058	North Carolina	Brunswick	98	2
561607	1835	14,142	12,274	14,142	12,274	Florida	Hillsborough	113	3
561613	1835	310,622,044	280,249,527	304,049,835	274,456,017	South Carolina	Charleston	109	2
561615	1835	1,131,343,332	1,030,196,173	1,105,652,182	1,006,803,884	NA	NA	NA	NA
561638	1861	184,205,073	169,644,241	183,853,672	169,302,135	South Carolina	Charleston	74	1
561645	1861	649,671,019	588,953,070	640,312,651	580,860,359	NA	NA	NA	NA
561650	1861	139,227,275	129,038,732	139,227,275	129,038,732	North Carolina	Pender	97	2
561655	1861	17,070,992	15,047,511	16,819,418	14,807,779	NA	NA	NA	NA

**North Carolina
Residential Flood**

Response to North Carolina General Statutes § 58-36-15 (d2) (1)

EventID	Year	GU_Loss_wDS	GR_Loss_wDS	GU_Loss_xDS	GR_Loss_xDS	LandfallState	LandfallCounty	WindSpeed	SS_Intensity
561657	1931	1,149,930,021	1,114,286,177	1,149,930,021	1,114,286,177	South Carolina	Georgetown	112	3
561669	1931	3,235,661,854	2,969,057,971	2,883,008,432	2,706,743,834	North Carolina	New Hanover	100	2
561681	1931	3,258,576,142	2,968,202,509	2,874,798,720	2,643,375,297	South Carolina	Georgetown	77	1
561685	1956	106,901	81,316	106,901	81,316	NA	NA	NA	NA
561697	1973	4,622,493	4,137,325	4,622,493	4,137,325	NA	NA	NA	NA
561698	1973	22,097,675	19,902,102	22,097,675	19,902,102	South Carolina	Charleston	89	1
561710	1973	43,717	40,636	43,717	40,636	Alabama	Baldwin	105	2
561726	2061	221,685,316	213,348,494	221,685,040	213,348,354	South Carolina	Charleston	128	3
561736	2119	4,220	3,327	4,220	3,327	NA	NA	NA	NA
561743	2136	25,791,405	23,647,925	25,791,405	23,647,925	North Carolina	Hyde	97	2
561758	2153	478,674,957	435,344,057	478,674,957	435,344,057	North Carolina	Onslow	98	2
561768	2153	3,975,009	3,418,498	3,975,009	3,418,498	Florida	Miami-Dade	52	0
561805	2232	1,213,359	987,077	1,210,947	984,813	NA	NA	NA	NA
561808	2232	173,070,059	167,981,675	170,226,163	166,073,366	NA	NA	NA	NA
561813	2232	4,099,984	3,619,684	4,099,984	3,619,684	NA	NA	NA	NA
561820	2233	11,647,775	11,080,632	11,454,008	10,924,340	Florida	Monroe	56	0
561826	2233	48,753,513	44,026,640	48,753,513	44,026,640	North Carolina	Carteret	104	2
561853	2287	26,362	16,137	26,362	16,137	Florida	Pinellas	64	0
561897	2346	22,964,627	21,430,790	22,964,627	21,430,790	NA	NA	NA	NA
561906	2388	16,834,140	14,475,342	16,834,140	14,475,342	NA	NA	NA	NA
561913	2388	64,099,699	59,472,427	64,099,699	59,472,427	North Carolina	Dare	130	4
561922	2392	46,487,052	43,274,823	46,487,052	43,274,823	South Carolina	Beaufort	110	2
561947	2405	100,923,903	94,843,024	100,923,903	94,843,024	Florida	Dixie	78	1
561960	2478	52		52		Florida	Volusia	75	1
561969	2491	2,448	828	2,448	828	NA	NA	NA	NA
561986	2534	624,633,430	597,786,088	618,200,468	593,582,189	NA	NA	NA	NA
562001	2629	598,879	522,596	598,879	522,596	North Carolina	Dare	40	0
562029	2653	1,077,679	901,540	1,077,679	901,540	Louisiana	Plaquemines	189	5
562035	2653	165,001,427	157,747,451	165,001,427	157,747,451	South Carolina	Charleston	116	3
562049	2655	471,667,174	453,497,032	471,667,174	453,497,032	North Carolina	New Hanover	116	3
562064	2691	245,785,122	235,360,883	235,540,969	229,113,545	NA	NA	NA	NA
562072	2776	21,836	12,875	21,836	12,875	Georgia	Glynn	126	3
562081	2776	1,189,884	1,023,771	1,189,884	1,023,771	Florida	Franklin	80	1
562082	2801	1,114,323,347	1,069,671,467	1,114,323,347	1,069,671,467	North Carolina	Onslow	98	2
562109	2862	97,699,346	94,821,038	96,715,913	94,121,970	NA	NA	NA	NA
562127	2921	190,738	144,209	190,738	144,209	NA	NA	NA	NA
562131	2921	516,702	384,910	516,702	384,910	Florida	Levy	69	0
562136	2921	347,257,414	335,011,491	347,257,414	335,011,491	North Carolina	Hyde	86	1
562146	2996	2,411,260,948	2,251,623,491	2,247,488,249	2,150,092,343	South Carolina	Charleston	116	3
562177	3004	3,484,511	3,046,995	3,484,511	3,046,995	NA	NA	NA	NA
562213	3087	154,876,826	146,393,644	154,876,826	146,393,644	Maine	Knox	104	2
562235	3143	795,810	651,717	795,810	651,717	Florida	Monroe	119	3
562250	3267	215,512,731	201,036,632	215,512,731	201,036,632	North Carolina	Carteret	95	1
562252	3267	4,778,242	4,256,049	4,778,242	4,256,049	Massachusetts	Dukes	95	1
562293	3360	31,470,354	27,868,489	31,470,354	27,868,489	Florida	Duval	57	0
562294	3360	51,582,575	46,104,019	51,582,575	46,104,019	South Carolina	Charleston	85	1
562319	3414	7,541,588	6,843,167	7,541,588	6,843,167	Maryland	Worcester	57	0
562325	3444	357,610,697	331,840,817	357,610,697	331,840,817	North Carolina	Onslow	134	4
562333	3444	120,727,065	114,189,664	120,727,065	114,189,664	NA	NA	NA	NA
562343	3444	3,925,347	3,344,694	3,925,347	3,344,694	South Carolina	Charleston	75	1
562388	3582	555,579	423,696	555,579	423,696	Florida	Monroe	61	0
562413	3589	24,340	11,738	24,340	11,738	New York	Suffolk	88	1
562418	3596	3,311,262	2,960,185	3,311,262	2,960,185	NA	NA	NA	NA
562422	3596	156,155,383	146,474,185	156,155,383	146,474,185	Florida	Monroe	129	3
562429	3709	36,925	22,078	34,601	20,235	NA	NA	NA	NA
562437	3709	96,838,908	88,920,960	88,159,158	80,504,929	North Carolina	Carteret	105	2
562438	3709	1,458,222	1,284,833	1,387,331	1,216,192	Delaware	Sussex	93	1
562444	3709	143,104,038	133,722,068	128,073,235	119,324,323	Virginia	Virginia Bea	115	3
562447	3751	127,002	96,324	127,002	96,324	Florida	Brevard	81	1
562450	3751	200,241,176	187,642,735	200,241,176	187,642,735	NA	NA	NA	NA
562452	3751	18,917,013	18,176,986	18,917,013	18,176,986	Louisiana	Plaquemines	69	0
562453	3751	18,931,659	17,602,022	18,931,659	17,602,022	Florida	Escambia	69	0
562456	3751	10,012,837	9,616,358	10,012,837	9,616,358	Louisiana	Plaquemines	126	3

**North Carolina
Residential Flood**

Response to North Carolina General Statutes § 58-36-15 (d2) (1)

EventID	Year	GU_Loss_wDS	GR_Loss_wDS	GU_Loss_xDS	GR_Loss_xDS	LandfallState	LandfallCounty	WindSpeed	SS_Intensity
562481	3812	54,746	35,182	54,746	35,182	NA	NA	NA	NA
562484	3812	283,019,366	267,545,602	283,019,366	267,545,602	North Carolina	Hyde	115	3
562492	3830	92		92		NA	NA	NA	NA
562499	3830	198,107	136,168	198,107	136,168	North Carolina	Dare	68	0
562533	3948	195,813,448	190,755,843	195,813,448	190,755,843	Florida	Monroe	89	1
562548	4023	4,084,416	3,441,638	4,084,416	3,441,638	NA	NA	NA	NA
562558	4023	58,745,858	52,236,098	58,745,858	52,236,098	North Carolina	Brunswick	97	2
562565	4033	62,660,406	57,522,495	62,660,406	57,522,495	NA	NA	NA	NA
562581	4209	44,199,335	39,723,234	44,199,335	39,723,234	Georgia	Chatham	115	3
562582	4209	2,807,075	2,537,592	2,807,075	2,537,592	Florida	Saint Johns	69	0
562608	4371	903,571,949	831,070,243	883,400,593	811,728,314	North Carolina	Onslow	87	1
562626	4416	535,436	467,267	535,436	467,267	Georgia	Glynn	109	2
562648	4460	1,130,384	968,674	1,130,384	968,674	North Carolina	Carteret	70	0
562654	4562	37,466,014	35,128,869	36,492,147	34,261,396	NA	NA	NA	NA
562696	4618	10,201	424	10,201	424	NA	NA	NA	NA
562699	4618	561,535,366	543,002,010	561,535,366	543,002,010	North Carolina	Hyde	59	0
562710	4618	150,612	95,559	150,612	95,559	Florida	Miami-Dade	68	0
562713	4630	2,407,828	2,009,406	2,407,828	2,009,406	South Carolina	Charleston	126	3
562727	4630	175,728	117,887	175,728	117,887	Florida	Volusia	75	1
562753	4637	3,447	2,948	3,447	2,948	NA	NA	NA	NA
562759	4637	5,145	1,032	5,145	1,032	North Carolina	Carteret	46	0
562806	4771	626,456,140	597,630,706	626,456,140	597,630,706	North Carolina	Carteret	126	3
562818	4878	48,644,929	44,841,184	48,644,929	44,841,184	New York	Suffolk	121	3
562834	4956	293,015	272,852	293,015	272,852	Florida	Bay	96	2
562836	4956	51,326	26,500	51,326	26,500	NA	NA	NA	NA
562844	4956	288,080,822	275,100,118	288,080,822	275,100,118	South Carolina	Charleston	87	1
562847	4956	582,397	500,983	582,397	500,983	NA	NA	NA	NA
562880	5077	368,491,238	346,699,736	368,491,238	346,699,736	North Carolina	Carteret	126	3
562890	5077	9,329,260	7,976,658	9,329,260	7,976,658	Rhode Island	Washington	99	2
563005	5476	64,800,379	58,516,123	64,800,379	58,516,123	Florida	Citrus	86	1
563028	5540	255,731,894	234,849,352	255,731,894	234,849,352	North Carolina	Onslow	85	1
563040	5540	181,238,061	173,893,287	181,238,061	173,893,287	Massachusetts	Barnstable	74	1
563042	5540	61,216	54,759	61,216	54,759	Florida	Brevard	110	2
563079	5571	43,392,700	39,421,938	43,392,700	39,421,938	Louisiana	Terrebonne	81	1
563080	5571	59,901,427	54,194,038	59,901,427	54,194,038	NA	NA	NA	NA
563091	5571	338,804	289,304	338,804	289,304	Florida	Hillsborough	62	0
563092	5571	39,864,820	35,654,045	39,830,454	35,621,537	Florida	Miami-Dade	144	4
563098	5735	1,335,604,214	1,241,753,162	1,234,342,605	1,171,431,496	Florida	Bay	69	0
563104	5735	57,106,261	54,617,000	52,859,141	51,411,470	NA	NA	NA	NA
563113	5830	62,700,492	61,013,711	62,700,492	61,013,711	NA	NA	NA	NA
563114	5830	38,602,239	37,310,416	38,602,239	37,310,416	Florida	Miami-Dade	98	2
563125	5830	61,728	31,429	61,728	31,429	Florida	Hernando	123	3
563138	5863	78,242,019	75,881,878	78,242,019	75,881,878	Georgia	Chatham	90	1
563141	5868	320,542	246,956	320,542	246,956	Florida	Monroe	108	2
563161	5972	25,929	15,519	25,929	15,519	Louisiana	Plaquemines	98	2
563282	6275	90,045,432	83,491,357	90,045,432	83,491,357	Florida	Monroe	116	3
563320	6380	1,808,303	1,336,717	1,808,303	1,336,717	New York	Suffolk	86	1
563363	6499	10,025	2,859	10,025	2,859	NA	NA	NA	NA
563383	6502	1,547,928	1,308,162	1,536,623	1,297,835	Florida	Hillsborough	58	0
563395	6550	90,926	75,832	89,488	74,447	NA	NA	NA	NA
563399	6654	131,163,374	124,077,571	131,163,374	124,077,571	South Carolina	Georgetown	89	1
563409	6654	777,598,978	753,857,410	777,598,978	753,857,410	New Jersey	Atlantic	63	0
563428	6676	104,658,456	92,247,585	104,658,456	92,247,585	North Carolina	Carteret	86	1
563446	6685	558,751	418,772	558,751	418,772	South Carolina	Charleston	100	2
563454	6685	2,122,962	1,741,936	2,122,962	1,741,936	Florida	Hernando	98	2
563521	6869	3,063,650	2,637,499	3,063,650	2,637,499	Georgia	Glynn	99	2
563549	6930	1,018	33	1,018	33	NA	NA	NA	NA
563553	6950	71,688,063	65,235,209	71,688,063	65,235,209	North Carolina	Dare	100	2
563579	6968	7,569,184	6,559,593	7,569,184	6,559,593	Florida	Okaloosa	93	1
563670	7107	14,032,315	12,630,123	14,032,315	12,630,123	South Carolina	Charleston	105	2
563692	7217	1,081,658,248	1,048,459,375	1,081,658,248	1,048,459,375	North Carolina	Onslow	97	2
563694	7217	8,996	4,176	8,996	4,176	Florida	Levy	59	0
563703	7246	14,217	7,160	14,217	7,160	NA	NA	NA	NA

**North Carolina
Residential Flood**

Response to North Carolina General Statutes § 58-36-15 (d2) (1)

EventID	Year	GU_Loss_wDS	GR_Loss_wDS	GU_Loss_xDS	GR_Loss_xDS	LandfallState	LandfallCounty	WindSpeed	SS_Intensity
563734	7300	91,276,676	82,956,703	91,276,676	82,956,703	South Carolina	Georgetown	86	1
563781	7451	102,403,124	99,527,647	102,403,124	99,527,647	Florida	Palm Beach	103	2
563791	7451	313		313		Florida	Monroe	62	0
563818	7503	145,849	101,511	145,849	101,511	Florida	Miami-Dade	122	3
563860	7581	3,305,280,357	3,006,789,837	2,964,815,527	2,754,624,278	Florida	Charlotte	143	4
563863	7581	546,986,308	513,407,962	508,354,276	490,294,090	Georgia	Chatham	109	2
563865	7581	268,607	224,130	268,607	224,130	Florida	Saint Lucie	40	0
563866	7581	1,004,714	800,630	946,753	747,780	New York	Nassau	99	2
563871	7581	208,268	182,207	208,265	182,207	Maine	Washington	52	0
563900	7598	16,710,014	16,102,516	16,710,014	16,102,516	NA	NA	NA	NA
563902	7598	791,845,163	765,448,886	791,845,163	765,448,886	Florida	Manatee	96	2
563906	7598	2,655,940	2,288,883	2,655,940	2,288,883	North Carolina	Carteret	76	1
563939	7706	2,695,635	2,342,553	2,695,635	2,342,553	Louisiana	Plaquemines	85	1
563943	7706	8,745,086	7,301,404	8,745,086	7,301,404	NA	NA	NA	NA
563964	7718	1,549,598,381	1,433,657,451	1,531,747,812	1,417,134,047	North Carolina	Dare	109	2
563983	7903	22		22		Florida	Palm Beach	126	3
563986	7903	44,863,363	43,186,672	44,863,361	43,186,671	Florida	Brevard	99	2
564014	8008	229	78	229	78	Florida	Monroe	141	4
564036	8084	4,247,604	4,024,532	4,247,604	4,024,532	NA	NA	NA	NA
564053	8102	136,891,635	126,483,912	136,891,635	126,483,912	South Carolina	Charleston	121	3
564058	8102	7,651,261	6,433,005	7,651,261	6,433,005	Massachusetts	Dukes	120	3
564099	8116	111,113	71,189	111,113	71,189	NA	NA	NA	NA
564100	8116	2,619,903	2,207,390	2,619,903	2,207,390	South Carolina	Beaufort	112	3
564105	8117	304,879	244,401	304,879	244,401	NA	NA	NA	NA
564106	8117	5,883,812	5,092,986	5,883,812	5,092,986	New York	Suffolk	87	1
564110	8117	603,815,758	562,013,468	573,471,888	534,321,213	North Carolina	Onslow	126	3
564117	8117	17,522,638	15,572,554	17,522,638	15,572,554	South Carolina	Charleston	75	1
564121	8117	5,561,745	5,294,113	5,561,745	5,294,113	Florida	Miami-Dade	81	1
564144	8209	4,897	2,851	4,897	2,851	NA	NA	NA	NA
564147	8209	77,060,506	71,609,282	77,060,506	71,609,282	North Carolina	Pender	100	2
564153	8209	344,572	322,443	344,572	322,443	Florida	Indian River	149	4
564157	8222	51,189,271	46,257,879	51,189,271	46,257,879	Florida	Miami-Dade	76	1
564175	8253	86,682,124	78,344,811	86,682,124	78,344,811	North Carolina	Onslow	85	1
564198	8354	146,532	136,229	143,687	133,495	Florida	Brevard	129	3
564206	8354	321	7	321	7	Florida	Miami-Dade	87	1
564235	8425	15,089,670	13,284,729	15,089,670	13,284,729	Georgia	Camden	86	1
564274	8494	51,947,363	46,642,088	51,701,008	46,412,071	NA	NA	NA	NA
564280	8494	200,430	181,483	200,430	181,483	Florida	Monroe	140	4
564312	8560	1,098,517	914,711	1,098,517	914,711	New York	Queens	97	2
564328	8689	10,371	4,026	10,371	4,026	Florida	Monroe	79	1
564375	8763	411,903,226	383,444,490	411,903,226	383,444,490	NA	NA	NA	NA
564382	8763	62,575	25,706	62,575	25,706	NA	NA	NA	NA
564417	8880	29,173,055	26,146,335	29,173,055	26,146,335	NA	NA	NA	NA
564421	8905	5,477,770	4,577,486	5,477,770	4,577,486	Louisiana	Vermilion	109	2
564423	8905	571,381,926	547,278,418	571,381,926	547,278,418	Florida	Monroe	34	0
564509	9011	41,394	25,850	41,394	25,850	Georgia	Chatham	91	1
564531	9058	5,067,129	4,796,913	5,067,129	4,796,913	Florida	Taylor	149	4
564543	9058	16,100,556	14,264,007	16,100,556	14,264,007	North Carolina	Currituck	97	2
564559	9078	3,842,259	3,197,528	3,842,259	3,197,528	North Carolina	Carteret	85	1
564590	9256	250,259,174	243,929,004	250,259,174	243,929,004	Florida	Monroe	80	1
564606	9283	502,255	453,197	502,255	453,197	New York	Suffolk	123	3
564628	9382	54,914	32,733	54,914	32,733	NA	NA	NA	NA
564703	9571	4,069,452	3,466,906	4,069,452	3,466,906	Florida	Taylor	59	0
564725	9637	1,709,963	1,538,247	1,709,963	1,538,247	Georgia	Chatham	96	2
564727	9637	37,987	18,097	37,987	18,097	North Carolina	Carteret	73	0
564735	9637	354,739,521	332,970,711	354,739,521	332,970,711	North Carolina	Brunswick	115	3
564759	9702	223,015,531	211,658,354	223,015,531	211,658,354	North Carolina	Pender	87	1
564773	9717	1,979	213	1,979	213	NA	NA	NA	NA
564779	9717	23,113	16,498	23,113	16,498	NA	NA	NA	NA
564794	9743	1,746,305	1,538,955	1,746,305	1,538,955	South Carolina	Charleston	106	2
564808	9743	4,576,860	4,025,640	4,576,860	4,025,640	North Carolina	Carteret	80	1
564842	9792	28,206,355	25,016,214	28,206,355	25,016,214	NA	NA	NA	NA
564858	9806	253,443	185,401	253,443	185,401	NA	NA	NA	NA

**North Carolina
Residential Flood**

Response to North Carolina General Statutes § 58-36-15 (d2) (1)

EventID	Year	GU_Loss_wDS	GR_Loss_wDS	GU_Loss_xDS	GR_Loss_xDS	LandfallState	LandfallCounty	WindSpeed	SS_Intensity
564867	9806	158,012	103,194	158,012	103,194	Florida	Saint Johns	101	2
564906	9847	10,200,686	8,940,684	10,200,686	8,940,684	North Carolina	Carteret	71	0
564939	9922	947,900	627,461	947,900	627,461	NA	NA	NA	NA
564948	9922	6,933,351	6,323,912	6,933,351	6,323,912	NA	NA	NA	NA
564960	9948	74,517,360	72,117,232	73,286,293	71,324,737	Alabama	Baldwin	94	1
564967	9948	1,207,091	1,015,308	1,207,091	1,015,308	Florida	Citrus	63	0
565001	10090	1,639,892	1,401,122	1,639,892	1,401,122	Louisiana	Plaquemines	135	4
565021	10134	48,800,283	44,096,905	48,800,283	44,096,905	North Carolina	Onslow	101	2
565024	10134	24,807,943	23,679,438	24,807,943	23,679,438	Florida	Monroe	51	0
565027	10134	48,054	45,809	48,054	45,809	NA	NA	NA	NA
565065	10220	162,083,314	151,808,112	162,083,314	151,808,112	South Carolina	Horry	103	2
565068	10220	1,840,026	1,695,934	1,840,026	1,695,934	NA	NA	NA	NA
565069	10220	1,694,658	1,590,707	1,694,658	1,590,707	NA	NA	NA	NA
565077	10220	44,495,732	40,531,999	44,495,732	40,531,999	Florida	Monroe	99	2
565082	10259	824,738	723,464	824,738	723,464	NA	NA	NA	NA
565094	10259	722,882	606,214	722,882	606,214	NA	NA	NA	NA
565109	10287	1,593,979	1,290,045	1,593,979	1,290,045	South Carolina	Georgetown	86	1
565121	10331	4,301,418	3,705,749	4,301,418	3,705,749	Florida	Saint Lucie	39	0
565135	10331	844,214,948	801,736,968	833,062,424	792,639,370	NA	NA	NA	NA
565160	10403	3,367,459	2,820,007	3,367,459	2,820,007	South Carolina	Charleston	97	2
565161	10403	251,615	221,610	251,615	221,610	NA	NA	NA	NA
565167	10441	823,612,046	752,941,616	791,079,544	721,946,822	Virginia	Virginia Bea	124	3
565186	10452	1,040,648,832	975,434,084	974,225,389	933,824,386	NA	NA	NA	NA
565206	10516	479,590	384,148	479,590	384,148	NA	NA	NA	NA
565208	10566	132,880	118,704	128,701	114,804	Florida	Pinellas	123	3
565210	10566	561,149	374,111	561,149	374,111	NA	NA	NA	NA
565215	10566	667,216,157	641,322,000	652,037,151	632,786,601	Virginia	Accomack	94	1
565221	10566	15,568,548	14,207,294	15,268,676	13,918,238	Florida	Monroe	123	3
565222	10566	7,969	4,158	7,969	4,158	NA	NA	NA	NA
565250	10584	3,768,570	3,384,982	3,768,570	3,384,982	Rhode Island	Washington	74	1
565258	10586	6,320,230	5,752,198	6,320,230	5,752,198	Maryland	Worcester	92	1
565275	10593	37,988,926	36,985,563	37,988,926	36,985,563	Florida	Miami-Dade	81	1
565303	10672	4,318,782	3,986,165	4,318,782	3,986,165	South Carolina	Beaufort	111	3
565310	10672	2,174	320	2,174	320	NA	NA	NA	NA
565328	10691	66,941,127	61,615,225	56,028,996	50,887,352	North Carolina	Carteret	96	2
565363	10730	7,536,674	6,640,866	7,536,674	6,640,866	South Carolina	Charleston	109	2
565377	10741	7,209	3,910	7,209	3,910	NA	NA	NA	NA
565401	10831	24,888,562	21,139,524	24,888,562	21,139,524	Florida	Indian River	125	3
565423	10850	135,221,560	123,403,454	135,221,560	123,403,454	South Carolina	Horry	74	1
565441	10881	40,343	22,506	40,343	22,506	NA	NA	NA	NA
565443	10881	6,274,235	5,880,221	6,274,235	5,880,221	NA	NA	NA	NA
565496	10988	1,861,510,925	1,710,683,563	1,840,854,403	1,691,277,692	North Carolina	Carteret	73	0
565502	11011	100,838	70,122	100,838	70,122	North Carolina	Onslow	69	0
565523	11035	819,121,281	785,596,208	805,376,443	776,494,928	Louisiana	Terrebonne	120	3
565534	11133	337,877,131	326,241,375	337,877,131	326,241,375	Florida	Monroe	34	0
565538	11141	90,301	80,571	90,301	80,571	Florida	Citrus	129	3
565646	11288	8,670,589	7,694,145	8,412,926	7,448,903	Florida	Saint Lucie	95	1
565651	11288	445,636,114	412,496,160	445,636,114	412,496,160	North Carolina	Carteret	130	4
565655	11288	1,350,159	1,163,550	1,350,154	1,163,546	Florida	Taylor	95	1
565657	11288	2,970	2,749	2,970	2,749	NA	NA	NA	NA
565659	11312	432,491	296,053	432,491	296,053	NA	NA	NA	NA
565666	11312	625,433,600	600,085,387	619,895,899	596,428,420	NA	NA	NA	NA
565675	11324	867,204,607	823,627,610	840,841,839	804,080,771	Florida	Monroe	152	4
565687	11324	28,517	15,004	27,776	14,469	NA	NA	NA	NA
565697	11324	80,440,251	77,147,517	80,440,251	77,147,517	NA	NA	NA	NA
565711	11391	9,070,140	7,806,277	9,070,140	7,806,277	Florida	Monroe	94	1
565716	11433	320,066,721	301,126,253	320,066,721	301,126,253	South Carolina	Horry	111	3
565727	11433	3,779,236	3,111,275	3,779,236	3,111,275	South Carolina	Beaufort	70	0
565729	11433	7,030,978	6,345,808	7,030,978	6,345,808	NA	NA	NA	NA
565734	11481	364,904,109	342,031,784	364,904,109	342,031,784	North Carolina	Carteret	80	1
565746	11535	21,939,027	19,244,863	21,939,027	19,244,863	Florida	Monroe	129	3
565765	11566	1,992,270	1,760,303	1,992,270	1,760,303	NA	NA	NA	NA
565779	11627	1,700,317	1,365,665	1,700,317	1,365,665	Florida	Martin	115	3

**North Carolina
Residential Flood**

Response to North Carolina General Statutes § 58-36-15 (d2) (1)

EventID	Year	GU_Loss_wDS	GR_Loss_wDS	GU_Loss_xDS	GR_Loss_xDS	LandfallState	LandfallCounty	WindSpeed	SS_Intensity
565783	11627	16,300,276	13,901,266	16,300,276	13,901,266	NA	NA	NA	NA
565799	11675	78,036,232	71,970,449	78,036,232	71,970,449	North Carolina	Carteret	80	1
565831	11801	114,398,558	105,929,967	114,398,558	105,929,967	North Carolina	Hyde	123	3
565858	11896	6,867,855,667	6,495,479,371	6,491,849,633	6,202,426,999	Florida	Monroe	154	4
565870	11896	14,905,402	12,999,462	14,696,670	12,804,651	NA	NA	NA	NA
565883	11913	14,198	6,176	14,198	6,176	Florida	Taylor	98	2
565889	11950	9,188,070	7,680,799	9,188,070	7,680,799	NA	NA	NA	NA
565913	11959	6,310,068	5,682,947	6,310,068	5,682,947	North Carolina	Carteret	86	1
565934	12002	16,768,094	14,157,310	16,768,094	14,157,310	North Carolina	Dare	103	2
565944	12058	11,065,376	9,918,741	11,065,376	9,918,741	Florida	Dixie	57	0
565963	12112	68,703,716	63,117,782	67,573,238	62,112,383	Florida	Monroe	145	4
565972	12112	1,885,386,418	1,789,340,843	1,854,190,314	1,767,511,464	Florida	Martin	99	2
566010	12178	60,382,343	56,560,480	60,382,343	56,560,480	South Carolina	Charleston	86	1
566022	12178	514,160	396,706	514,160	396,706	Florida	Monroe	54	0
566024	12178	1,708,921	1,367,324	1,708,921	1,367,324	NA	NA	NA	NA
566043	12197	93,988,529	91,819,732	93,988,529	91,819,732	NA	NA	NA	NA
566061	12238	48,991,751	45,706,485	48,991,751	45,706,485	South Carolina	Charleston	76	1
566083	12276	1,137,945	966,958	1,137,859	966,875	Florida	Monroe	138	4
566094	12276	316,466	234,573	313,429	231,915	Florida	Miami-Dade	123	3
566128	12352	223,369,681	217,175,361	223,369,681	217,175,361	South Carolina	Georgetown	123	3
566140	12352	242,133,560	231,615,237	242,133,560	231,615,237	South Carolina	Horry	92	1
566175	12403	543,442,389	513,896,414	542,471,095	513,021,400	South Carolina	Georgetown	84	1
566177	12403	105,889	70,484	105,889	70,484	Florida	Monroe	176	5
566187	12403	17,671,180	15,336,778	17,671,180	15,336,778	NA	NA	NA	NA
566252	12766	1,190,878,249	1,090,350,445	1,152,192,329	1,055,958,497	Georgia	Camden	95	1
566276	12848	25,704,118	22,416,219	25,704,118	22,416,219	South Carolina	Charleston	75	1
566277	12848	89,973,916	82,103,169	89,200,267	81,434,803	South Carolina	Charleston	74	1
566285	12854	1,557	440	1,557	440	South Carolina	Charleston	88	1
566291	12854	22,168,199	19,327,112	22,168,199	19,327,112	Florida	Walton	88	1
566377	13041	306,704	210,969	306,704	210,969	NA	NA	NA	NA
566378	13041	53,693,882	51,345,211	49,172,094	48,192,609	Florida	Monroe	121	3
566434	13474	2,778	1,258	2,778	1,258	NA	NA	NA	NA
566437	13474	43	3	43	3	NA	NA	NA	NA
566458	13507	81,676	71,518	81,676	71,518	Florida	Brevard	40	0
566470	13507	22,048	13,522	22,048	13,522	Florida	Monroe	34	0
566478	13509	8,570,331	7,714,086	8,570,331	7,714,086	Florida	Monroe	63	0
566562	13670	18,081,342	17,232,005	18,081,342	17,232,005	Florida	Walton	124	3
566566	13670	13,890,296	12,249,611	13,771,416	12,135,693	NA	NA	NA	NA
566595	13770	2,496,009	2,213,901	2,496,009	2,213,901	NA	NA	NA	NA
566634	13979	2,513,826	2,119,480	2,513,826	2,119,480	NA	NA	NA	NA
566635	13979	207,309	179,233	207,309	179,233	Florida	Monroe	122	3
566645	13979	240,189,751	232,827,270	240,189,751	232,827,270	NA	NA	NA	NA
566670	14027	104,519,973	101,232,940	104,519,973	101,232,940	Florida	Levy	74	1
566673	14027	669,178,807	650,682,313	669,178,807	650,682,313	North Carolina	Brunswick	115	3
566681	14027	219,377,718	209,479,730	219,377,718	209,479,730	Florida	Walton	165	5
566729	14077	67,693,009	65,823,356	67,693,009	65,823,356	NA	NA	NA	NA
566750	14085	10,764,863	9,188,831	10,764,863	9,188,831	Massachusetts	Barnstable	85	1
566755	14085	7,532,226	6,543,966	7,532,226	6,543,966	South Carolina	Charleston	95	1
566765	14095	308,723,784	299,798,135	308,723,784	299,798,135	NA	NA	NA	NA
566786	14097	4,061,940	3,557,285	4,061,940	3,557,285	Virginia	Northampton	96	2
566811	14101	1,842,481	1,569,748	1,842,481	1,569,748	Louisiana	Iberia	116	3
566824	14104	1,003,686,591	925,070,293	1,003,685,522	925,069,256	South Carolina	Georgetown	85	1
566828	14104	158,296,741	148,648,463	158,296,741	148,648,463	Florida	Monroe	69	0
566847	14113	128,110	100,780	128,110	100,780	NA	NA	NA	NA
566885	14193	222,382,455	215,811,666	222,382,455	215,811,666	NA	NA	NA	NA
566928	14299	82,171,288	79,214,537	79,996,345	77,727,578	NA	NA	NA	NA
566943	14319	3,666,809	2,947,484	3,666,809	2,947,484	NA	NA	NA	NA
566949	14319	65,416,704	59,803,178	65,416,704	59,803,178	South Carolina	Charleston	97	2
567019	14518	393,886,921	376,569,444	378,944,825	365,595,890	NA	NA	NA	NA
567023	14518	135,289,524	124,297,415	132,625,628	121,732,400	Florida	Monroe	161	5
567026	14518	16,764,329	15,224,582	16,764,266	15,224,547	Florida	Citrus	125	3
567050	14658	757,740	696,837	757,740	696,837	Florida	Indian River	40	0
567061	14725	585,378	396,253	585,378	396,253	Maine	Washington	74	1

**North Carolina
Residential Flood**

Response to North Carolina General Statutes § 58-36-15 (d2) (1)

EventID	Year	GU_Loss_wDS	GR_Loss_wDS	GU_Loss_xDS	GR_Loss_xDS	LandfallState	LandfallCounty	WindSpeed	SS_Intensity
567113	14772	94,422	63,984	94,422	63,984	NA	NA	NA	NA
567141	14840	90,960,372	83,385,654	90,960,332	83,385,638	South Carolina	Horry	86	1
567142	14840	383,014,099	363,405,947	380,555,961	361,311,392	North Carolina	Carteret	129	3
567152	14840	97,865,678	95,008,698	97,865,678	95,008,698	NA	NA	NA	NA
567189	15080	15,072,578	14,538,842	14,844,900	14,391,657	Florida	Monroe	90	1
567192	15080	49,879,844	48,552,157	49,039,695	48,057,880	NA	NA	NA	NA
567195	15080	723,591	626,674	723,591	626,674	Maine	York	57	0
567198	15080	500,820,191	481,630,740	492,376,289	476,270,621	Florida	Martin	135	4
567211	15212	38,567	31,159	38,567	31,159	NA	NA	NA	NA
567269	15429	450,377	323,300	450,377	323,300	NA	NA	NA	NA
567283	15429	2,772,851	2,358,112	2,772,851	2,358,112	NA	NA	NA	NA
567290	15523	653,884	592,419	653,884	592,419	Louisiana	Terrebonne	142	4
567296	15523	129,945	99,970	129,945	99,970	Florida	Volusia	103	2
567303	15612	42,612,040	39,934,789	42,612,040	39,934,789	South Carolina	Charleston	107	2
567334	15613	2,511,495	2,229,747	2,511,495	2,229,747	NA	NA	NA	NA
567342	15613	2,906,915	2,517,961	2,906,915	2,517,961	NA	NA	NA	NA
567348	15704	16,948	11,969	16,948	11,969	NA	NA	NA	NA
567350	15704	1,745,676	1,539,739	1,745,676	1,539,739	Georgia	Glynn	87	1
567352	15704	406,461	282,824	401,635	278,654	Florida	Brevard	123	3
567355	15704	523,695	357,129	523,695	357,129	Florida	Monroe	127	3
567373	15743	13,272,596	11,490,003	13,272,596	11,490,003	North Carolina	Dare	99	2
567386	15743	4,755	1,904	4,755	1,904	Florida	Monroe	128	3
567399	15756	7,852,882	7,428,575	7,852,882	7,428,575	NA	NA	NA	NA
567405	15756	2,826,559	2,403,604	2,826,559	2,403,604	Florida	Monroe	84	1
567416	15786	591,241,571	544,019,733	591,241,571	544,019,733	North Carolina	Pender	109	2
567430	15806	72		72		Louisiana	Cameron	115	3
567435	15806	67		67		NA	NA	NA	NA
567448	15806	80,114	46,938	80,114	46,938	New York	Nassau	86	1
567464	16022	859,692,607	829,103,649	853,112,468	824,455,761	Florida	Bay	119	3
567474	16022	2,755	146	2,755	146	NA	NA	NA	NA
567490	16031	1,611,204,023	1,522,336,168	1,596,506,358	1,508,903,855	NA	NA	NA	NA
567497	16047	311,450,722	282,878,134	311,426,501	282,856,507	North Carolina	Hyde	129	3
567515	16151	7,814,522	6,485,705	7,814,522	6,485,705	New York	Suffolk	119	3
567534	16157	972,416,831	921,176,757	916,578,343	878,955,768	North Carolina	Carteret	137	4
567561	16162	146,844	105,076	146,844	105,076	Maine	Hancock	86	1
567568	16296	566,688,864	511,453,248	566,688,864	511,453,248	NA	NA	NA	NA
567571	16296	115,823,489	110,867,817	115,823,489	110,867,817	NA	NA	NA	NA
567585	16296	5,217,603	4,736,724	5,217,603	4,736,724	NA	NA	NA	NA
567595	16341	533,589,740	506,318,956	507,988,952	483,377,203	South Carolina	Georgetown	93	1
567599	16341	1,563,814,192	1,465,040,659	1,486,613,526	1,401,418,158	South Carolina	Georgetown	88	1
567603	16341	102,423,202	98,578,220	98,125,620	94,535,759	South Carolina	Beaufort	110	2
567612	16363	75,380,861	68,953,661	75,380,861	68,953,661	North Carolina	Pender	112	3
567623	16363	1,171,792,026	1,065,919,935	1,150,702,846	1,046,967,074	South Carolina	Charleston	93	1
567663	16578	7,111	3,904	6,559	3,536	Florida	Dixie	81	1
567665	16578	5,935,002	5,300,576	5,874,422	5,242,052	Florida	Monroe	132	4
567668	16578	558	273	558	273	NA	NA	NA	NA
567685	16622	1,162,586	901,839	1,162,586	901,839	Florida	Citrus	63	0
567687	16622	151,506,404	142,876,355	151,506,404	142,876,355	South Carolina	Georgetown	106	2
567697	16624	4,550,699	4,187,042	4,550,699	4,187,042	NA	NA	NA	NA
567702	16624	118,910,493	113,500,215	118,910,493	113,500,215	South Carolina	Beaufort	103	2
567707	16657	163,268	118,962	163,268	118,962	Maine	Lincoln	76	1
567714	16657	152,270,068	141,714,689	152,270,068	141,714,689	North Carolina	Onslow	101	2
567722	16718	2,732,484	2,500,112	2,732,484	2,500,112	Florida	Taylor	63	0
567737	16788	252,456	175,592	252,456	175,592	NA	NA	NA	NA
567740	16788	434,819,847	411,153,775	434,819,847	411,153,775	North Carolina	Carteret	90	1
567747	16788	131,610,632	120,432,010	131,610,632	120,432,010	North Carolina	Carteret	91	1
567754	16808	9,968,784	9,436,245	9,968,784	9,436,245	NA	NA	NA	NA
567757	16808	45,220,251	40,775,289	45,220,251	40,775,289	Florida	Monroe	162	5
567758	16808	6,951	5,915	6,951	5,915	NA	NA	NA	NA
567777	16816	90,427,805	85,654,046	90,427,805	85,654,046	NA	NA	NA	NA
567787	16816	9,729	5,365	9,729	5,365	Florida	Pinellas	74	1
567800	16827	69,223,785	65,127,965	69,223,785	65,127,965	Florida	Nassau	97	2
567879	16982	719,768	550,634	719,768	550,634	North Carolina	Carteret	84	1

**North Carolina
Residential Flood**

Response to North Carolina General Statutes § 58-36-15 (d2) (1)

EventID	Year	GU_Loss_wDS	GR_Loss_wDS	GU_Loss_xDS	GR_Loss_xDS	LandfallState	LandfallCounty	WindSpeed	SS_Intensity
567890	16988	10,424	4,811	10,424	4,811	NA	NA	NA	NA
567904	16988	1,207,607	1,138,069	1,207,607	1,138,069	Florida	Monroe	60	0
567922	16989	574,002	375,171	574,002	375,171	New York	Suffolk	118	3
567925	16989	44,109	35,515	44,109	35,515	NA	NA	NA	NA
567933	17038	48,412,845	46,925,738	48,412,845	46,925,738	NA	NA	NA	NA
567946	17038	32,933,092	31,408,921	32,755,038	31,247,838	South Carolina	Charleston	94	1
567948	17038	2,724	209	2,697	204	New Jersey	Cape May	93	1
567953	17223	23,036,536	22,069,204	23,036,536	22,069,204	Florida	Martin	133	4
567960	17223	22,572,336	21,032,845	22,572,336	21,032,845	NA	NA	NA	NA
567994	17236	3,566,733	3,239,082	3,566,733	3,239,082	Louisiana	Saint Mary	80	1
567996	17242	504,425,619	469,526,375	504,425,619	469,526,375	South Carolina	Horry	124	3
568002	17242	22,722,076	21,995,845	22,722,076	21,995,845	NA	NA	NA	NA
568035	17331	1,060	587	1,060	587	Florida	Monroe	95	1
568036	17331	761,898,761	736,588,366	761,898,761	736,588,366	Florida	Gulf	86	1
568049	17400	4,765,931	4,371,142	4,765,931	4,371,142	North Carolina	Carteret	29	0
568086	17514	17,215,953	15,117,397	17,215,953	15,117,397	Florida	Sarasota	75	1
568087	17514	1,111,966	809,281	1,111,966	809,281	South Carolina	Charleston	112	3
568093	17527	131,147,943	120,477,520	131,147,943	120,477,520	Florida	Monroe	59	0
568095	17527	200,135	154,519	200,135	154,519	Florida	Monroe	94	1
568096	17527	117,962,430	109,904,879	117,962,430	109,904,879	North Carolina	Brunswick	105	2
568125	17550	382,969	289,421	382,969	289,421	NA	NA	NA	NA
568143	17587	372	217	372	217	NA	NA	NA	NA
568146	17587	88,695,812	80,709,555	88,695,812	80,709,555	North Carolina	Hyde	102	2
568185	17628	617	238	617	238	Florida	Monroe	85	1
568192	17635	1,349	127	1,349	127	New York	Suffolk	103	2
568233	17815	171,329,856	166,864,647	171,329,856	166,864,647	Georgia	Chatham	109	2
568241	17820	2,436,992	2,088,150	2,436,992	2,088,150	Florida	Saint Lucie	109	2
568270	17843	52,492,249	46,937,751	52,492,249	46,937,751	South Carolina	Horry	111	3
568272	17843	32,168,893	31,333,888	32,168,893	31,333,888	NA	NA	NA	NA
568274	17843	94,908,910	91,413,893	94,908,910	91,413,893	Florida	Walton	98	2
568283	17856	955,535	781,753	955,535	781,753	North Carolina	Pender	75	1
568289	17856	65,488,499	60,445,240	65,488,499	60,445,240	North Carolina	Carteret	97	2
568293	17856	11,756,472	10,638,997	11,756,472	10,638,997	Rhode Island	Washington	86	1
568296	17856	40,354,120	36,034,827	40,354,120	36,034,827	North Carolina	Pender	68	0
568305	17881	34,571,074	32,272,272	34,571,074	32,272,272	Florida	Miami-Dade	134	4
568314	17881	319,865	279,920	319,862	279,918	Florida	Brevard	97	2
568320	17921	3,381,853,827	3,103,322,014	3,026,678,918	2,867,139,513	NA	NA	NA	NA
568322	17921	78,038,023	72,736,122	72,304,316	69,101,191	South Carolina	Charleston	108	2
568334	17921	58,461,906	53,376,327	58,461,906	53,376,327	North Carolina	Dare	109	2
568344	17972	76,185	49,485	76,185	49,485	NA	NA	NA	NA
568362	17972	145,446,907	141,185,671	145,446,907	141,185,671	Florida	Broward	127	3
568377	17991	873,942,111	839,612,170	848,821,708	823,917,249	NA	NA	NA	NA
568390	18011	414,454,675	402,563,655	414,454,675	402,563,655	NA	NA	NA	NA
568394	18039	25,513,768	23,939,005	25,513,768	23,939,005	NA	NA	NA	NA
568399	18039	790,286,421	738,968,794	790,286,421	738,968,794	North Carolina	Pender	109	2
568403	18039	4,786	3,961	4,786	3,961	NA	NA	NA	NA
568407	18039	283,995,521	266,451,622	283,995,521	266,451,622	North Carolina	Onslow	103	2
568413	18039	458,469,946	418,492,289	458,469,946	418,492,289	NA	NA	NA	NA
568447	18136	10,675,168	9,814,154	10,675,168	9,814,154	NA	NA	NA	NA
568492	18201	84,128,416	79,388,620	84,128,416	79,388,620	NA	NA	NA	NA
568526	18430	16,558,668	16,099,061	16,558,260	16,098,656	Florida	Broward	150	4
568529	18515	25,741,349	22,019,056	25,741,349	22,019,056	NA	NA	NA	NA
568539	18515	95,494,497	87,450,800	95,494,497	87,450,800	North Carolina	Onslow	102	2
568543	18515	18,457	6,458	18,457	6,458	North Carolina	Hyde	49	0
568610	18610	4,575,110	4,152,021	4,575,110	4,152,021	Florida	Miami-Dade	29	0
568628	18706	5,279,184	4,730,042	5,279,184	4,730,042	NA	NA	NA	NA
568656	18728	573,604,052	556,187,054	573,604,052	556,187,054	Florida	Levy	141	4
568695	18831	1,608,335	1,381,451	1,608,335	1,381,451	Florida	Taylor	63	0
568726	18856	5,997,637	5,816,974	5,997,637	5,816,974	NA	NA	NA	NA
568735	18856	5,959,685	5,257,417	5,959,685	5,257,417	NA	NA	NA	NA
568760	18900	74,974,177	66,739,908	74,685,252	66,464,655	Virginia	Accomack	99	2
568764	18900	8,019,781	7,313,355	8,019,781	7,313,355	North Carolina	Dare	73	0
568772	18905	6,744,103	6,236,194	6,744,103	6,236,194	NA	NA	NA	NA

**North Carolina
Residential Flood**

Response to North Carolina General Statutes § 58-36-15 (d2) (1)

EventID	Year	GU_Loss_wDS	GR_Loss_wDS	GU_Loss_xDS	GR_Loss_xDS	LandfallState	LandfallCounty	WindSpeed	SS_Intensity
568775	18905	1,715,252	1,353,325	1,715,252	1,353,325	North Carolina	Dare	103	2
568790	18980	209,071,202	187,525,125	206,203,351	184,991,754	South Carolina	Charleston	98	2
568793	18980	831,236	665,529	831,236	665,529	Massachusetts	Barnstable	87	1
568816	18982	3,858	743	3,858	743	NA	NA	NA	NA
568835	19011	693	275	693	275	NA	NA	NA	NA
568837	19011	130,798	124,095	128,653	122,039	NA	NA	NA	NA
568842	19011	1,176,618,689	1,103,668,462	1,159,976,681	1,091,531,457	Florida	Monroe	159	5
568853	19032	47,777,497	44,068,230	44,008,241	40,465,958	South Carolina	Georgetown	79	1
568858	19032	74,010,879	68,521,323	64,576,580	62,849,913	Florida	Brevard	108	2
568861	19032	124,453,575	115,223,173	107,573,497	105,789,589	NA	NA	NA	NA
568863	19032	2,207,315,938	2,050,191,141	1,993,962,379	1,925,954,807	North Carolina	Brunswick	101	2
568891	19083	3,735,543	3,377,057	3,735,543	3,377,057	New York	Suffolk	110	2
568895	19083	12,884	10,135	12,884	10,135	NA	NA	NA	NA
568917	19189	514,828,636	485,422,183	510,499,386	481,249,213	North Carolina	Carteret	120	3
568968	19288	135,066	128,471	135,066	128,471	NA	NA	NA	NA
568982	19288	4,615,998	4,067,738	4,615,998	4,067,738	South Carolina	Charleston	85	1
568991	19331	1,588,000	1,207,367	1,588,000	1,207,367	NA	NA	NA	NA
569002	19331	54,176,565	47,559,644	54,176,565	47,559,644	Florida	Brevard	68	0
569003	19331	20,240,509	18,098,551	20,240,509	18,098,551	New York	Nassau	87	1
569024	19336	8,167,544	6,908,322	8,167,544	6,908,322	NA	NA	NA	NA
569042	19368	37,742,551	36,625,779	37,742,551	36,625,779	NA	NA	NA	NA
569057	19376	247,814	218,947	247,814	218,947	NA	NA	NA	NA
569063	19376	454,702,711	432,247,500	454,702,711	432,247,500	North Carolina	Brunswick	100	2
569084	19393	54,323	31,612	54,323	31,612	Florida	Brevard	74	1
569086	19393	55,001,481	49,081,558	55,001,481	49,081,558	South Carolina	Horry	95	1
569126	19567	136,640,820	130,263,439	136,640,820	130,263,439	NA	NA	NA	NA
569142	19582	2,272	1,187	2,272	1,187	South Carolina	Charleston	103	2
569162	19609	2,946,779	2,689,575	2,946,779	2,689,575	NA	NA	NA	NA
569176	19632	1,900,579	1,806,573	1,900,579	1,806,573	Georgia	McIntosh	95	1
569201	19701	112,224,542	100,672,882	112,224,542	100,672,882	South Carolina	Georgetown	115	3
569204	19701	10,424,053	9,423,292	10,424,053	9,423,292	Maine	Washington	102	2
569205	19701	172,614,447	161,763,159	172,614,447	161,763,159	North Carolina	Carteret	130	4
569216	19727	1,892,937	1,451,939	1,892,937	1,451,939	Florida	Martin	124	3
569230	19737	7,069,817	6,599,243	7,069,817	6,599,243	Florida	Levy	66	0
569241	19737	807,335,393	765,722,841	790,035,016	750,943,672	Florida	Bay	68	0
569242	19737	1,666,914	1,456,412	1,666,914	1,456,412	New York	Suffolk	86	1
569252	19779	3,524,307	3,184,597	3,524,307	3,184,597	Florida	Martin	63	0
569272	19845	8,431,248	7,335,694	8,431,248	7,335,694	Florida	Monroe	126	3
569278	19890	8,356,034	6,910,761	8,356,034	6,910,761	NA	NA	NA	NA
569286	19890	623,358,130	594,571,895	623,358,130	594,571,895	North Carolina	Dare	116	3
569303	19977	143,104	93,875	143,104	93,875	Florida	Saint Johns	128	3
569344	19999	188,888	123,806	188,888	123,806	North Carolina	Dare	29	0
569363	20019	1,312,847	1,104,628	1,312,847	1,104,628	Georgia	Liberty	104	2
569374	20032	6,078	1,799	6,078	1,799	NA	NA	NA	NA
569395	20036	23,931,552	20,760,412	23,931,552	20,760,412	NA	NA	NA	NA
569404	20036	11,704,978	10,179,573	11,704,978	10,179,573	South Carolina	Charleston	119	3
569417	20064	182,746,048	168,494,067	182,746,048	168,494,067	NA	NA	NA	NA
569423	20064	486,161	471,285	486,161	471,285	Georgia	Chatham	107	2
569431	20104	77,829,608	67,205,049	77,829,608	67,205,049	North Carolina	Brunswick	103	2
569448	20159	28,278,033	25,083,053	28,278,033	25,083,053	Florida	Monroe	46	0
569456	20159	353,341,997	328,269,048	353,341,997	328,269,048	NA	NA	NA	NA
569463	20159	59,064,572	54,350,517	59,064,572	54,350,517	Virginia	Northampton	96	2
569472	20174	271,364	233,524	271,364	233,524	NA	NA	NA	NA
569479	20174	11,410,995	10,133,130	11,410,995	10,133,130	Georgia	Glynn	92	1
569502	20201	160,765	140,961	160,765	140,961	Florida	Monroe	77	1
569503	20201	727,095	512,670	727,095	512,670	NA	NA	NA	NA
569507	20201	209,401,802	196,222,489	209,401,468	196,222,202	Virginia	Virginia Bea	101	2
569525	20247	55,749	31,297	55,749	31,297	Massachusetts	Dukes	75	1
569542	20363	8,200,493	7,046,582	8,200,493	7,046,582	Florida	Escambia	90	1
569549	20363	46,685,619	42,762,726	46,685,619	42,762,726	NA	NA	NA	NA
569581	20459	78,093	42,785	78,093	42,785	South Carolina	Charleston	77	1
569600	20459	225,208,683	213,267,368	225,208,683	213,267,368	North Carolina	Carteret	129	3
569629	20507	229,864,602	219,594,143	229,864,602	219,594,143	South Carolina	Charleston	101	2

**North Carolina
Residential Flood**

Response to North Carolina General Statutes § 58-36-15 (d2) (1)

EventID	Year	GU_Loss_wDS	GR_Loss_wDS	GU_Loss_xDS	GR_Loss_xDS	LandfallState	LandfallCounty	WindSpeed	SS_Intensity
569632	20507	10,004,465	8,933,230	10,004,465	8,933,230	NA	NA	NA	NA
569639	20528	4,172,466	3,545,854	4,172,466	3,545,854	NA	NA	NA	NA
569643	20528	2,940,158,300	2,680,644,129	2,585,991,193	2,446,948,930	NA	NA	NA	NA
569647	20528	232,986,833	220,599,546	215,041,250	203,435,814	South Carolina	Horry	103	2
569648	20528	3,562	850	3,310	742	Georgia	Glynn	98	2
569653	20557	6,189,251	5,896,024	6,189,251	5,896,024	Florida	Wakulla	132	4
569660	20557	37,032,896	35,683,426	37,032,896	35,683,426	Florida	Monroe	122	3
569666	20600	31,610,776	27,705,610	31,610,776	27,705,610	NA	NA	NA	NA
569668	20600	9,081	5,911	9,081	5,911	Georgia	Camden	121	3
569670	20600	16,724,611	14,546,733	16,724,611	14,546,733	NA	NA	NA	NA
569671	20600	109,734,001	102,021,616	109,734,001	102,021,616	North Carolina	Dare	96	2
569698	20627	10,822,632	9,777,486	10,822,632	9,777,486	NA	NA	NA	NA
569722	20651	684,280	547,819	684,280	547,819	Florida	Lee	82	1
569786	20765	126,671	106,244	126,671	106,244	Georgia	Glynn	96	2
569800	20771	236,739	216,549	236,739	216,549	Florida	Saint Johns	88	1
569816	20786	339,965	265,016	339,965	265,016	NA	NA	NA	NA
569831	20817	5,390,235	4,975,577	5,390,235	4,975,577	NA	NA	NA	NA
569834	20822	2,535,885,313	2,476,178,617	2,535,885,313	2,476,178,617	North Carolina	New Hanover	127	3
569853	20859	164,392	104,103	164,392	104,103	NA	NA	NA	NA
569876	20883	310,498	224,489	310,498	224,489	Florida	Flagler	117	3
569896	20909	338,412,766	310,572,511	338,412,766	310,572,511	South Carolina	Charleston	93	1
569903	20909	165,501	99,583	165,501	99,583	Florida	Okaloosa	97	2
569923	20965	2,378,322	2,154,410	2,378,322	2,154,410	NA	NA	NA	NA
569935	20978	3,946,731	3,438,341	3,946,731	3,438,341	NA	NA	NA	NA
569951	20978	713,038,670	658,956,501	713,038,670	658,956,501	North Carolina	Onslow	119	3
569961	20991	29,651	16,590	29,651	16,590	NA	NA	NA	NA
569980	20992	24		24		NA	NA	NA	NA
569990	21035	76,154,952	69,978,049	76,154,952	69,978,049	North Carolina	Onslow	93	1
569992	21035	91,098,188	84,547,018	89,570,025	83,113,397	NA	NA	NA	NA
569995	21035	712,000	653,868	712,000	653,868	NA	NA	NA	NA
569998	21035	11,794,961	10,507,606	11,597,097	10,316,271	NA	NA	NA	NA
570015	21069	193,528,549	181,490,170	193,212,333	181,189,242	North Carolina	Pender	92	1
570016	21069	176,201,042	170,862,577	176,201,042	170,862,577	Georgia	Liberty	98	2
570078	21271	129,779,411	121,103,536	129,779,411	121,103,536	NA	NA	NA	NA
570098	21287	1,479,744,072	1,395,104,676	1,417,332,774	1,355,320,396	Florida	Monroe	114	3
570134	21356	7		7		Florida	Monroe	97	2
570159	21424	43,940,368	39,921,537	43,940,368	39,921,537	Florida	Pinellas	63	0
570172	21532	3,252,326	2,796,378	3,252,326	2,796,378	North Carolina	Onslow	88	1
570173	21532	8,379,614	7,570,003	8,379,614	7,570,003	North Carolina	Carteret	82	1
570184	21532	1,063,201,469	1,005,781,062	1,038,509,533	989,805,473	South Carolina	Beaufort	108	2
570198	21537	6,700	1,966	6,700	1,966	Georgia	Chatham	127	3
570223	21558	1,000,692,238	961,652,000	978,742,013	947,634,336	NA	NA	NA	NA
570235	21574	25,074,118	22,311,830	25,074,118	22,311,830	Florida	Monroe	117	3
570236	21574	24,648,992	22,256,650	24,428,855	22,077,359	North Carolina	Brunswick	99	2
570250	21579	11,287,078	10,461,879	11,287,078	10,461,879	NA	NA	NA	NA
570260	21589	4,819,934	4,540,329	4,754,310	4,487,360	Florida	Broward	140	4
570277	21603	2,113,698,811	1,950,537,915	2,053,530,603	1,894,987,919	North Carolina	Dare	96	2
570285	21603	680,161	487,183	680,161	487,183	NA	NA	NA	NA
570291	21617	10,478	8,224	10,478	8,224	Florida	Monroe	103	2
570299	21617	173,634	111,196	173,634	111,196	NA	NA	NA	NA
570304	21617	181,863,580	164,894,005	181,863,580	164,894,005	North Carolina	Onslow	100	2
570307	21617	85,041,932	77,480,299	85,041,932	77,480,299	Florida	Pasco	105	2
570332	21651	33,097,275	31,910,114	32,806,971	31,699,801	NA	NA	NA	NA
570336	21651	8,129,525	7,044,155	8,129,525	7,044,155	North Carolina	Hyde	103	2
570376	21760	8,502,130	7,714,361	8,502,130	7,714,361	North Carolina	Carteret	98	2
570418	21800	1,502	556	1,502	556	New York	Nassau	85	1
570425	21800	1,465,377	1,297,680	1,465,377	1,297,680	NA	NA	NA	NA
570429	21800	9,704,291	8,771,453	9,704,291	8,771,453	Florida	Pinellas	63	0
570466	21852	68,292	47,550	68,292	47,550	South Carolina	Charleston	104	2
570511	21959	268,613	228,347	268,613	228,347	NA	NA	NA	NA
570521	21976	13,235,290	11,772,060	13,235,290	11,772,060	Florida	Brevard	74	1
570537	21976	818,299	578,262	818,299	578,262	NA	NA	NA	NA
570541	22051	11,101,843	10,010,083	11,101,843	10,010,083	NA	NA	NA	NA

**North Carolina
Residential Flood**

Response to North Carolina General Statutes § 58-36-15 (d2) (1)

EventID	Year	GU_Loss_wDS	GR_Loss_wDS	GU_Loss_xDS	GR_Loss_xDS	LandfallState	LandfallCounty	WindSpeed	SS_Intensity
570546	22051	103,656,455	95,648,226	103,656,455	95,648,226	North Carolina	Pender	109	2
570561	22222	4,379,472	3,953,977	4,379,472	3,953,977	NA	NA	NA	NA
570571	22277	17,543,975	16,461,601	17,543,975	16,461,601	Florida	Levy	82	1
570574	22277	35,887	31,812	35,887	31,812	NA	NA	NA	NA
570579	22277	37,488,211	34,128,757	37,488,211	34,128,757	South Carolina	Charleston	96	2
570584	22365	20,859	8,239	20,180	7,836	Florida	Monroe	58	0
570644	22409	253,057	206,028	253,057	206,028	Florida	Pinellas	63	0
570682	22591	776,021,863	756,500,853	776,021,863	756,500,853	South Carolina	Georgetown	96	2
570692	22606	4,268,596	4,196,165	4,224,703	4,166,795	Florida	Okaloosa	83	1
570721	22612	3,952	3,158	3,952	3,158	Florida	Monroe	51	0
570727	22612	212,896,185	199,436,864	212,896,185	199,436,864	North Carolina	Brunswick	87	1
570733	22621	145,538,918	134,777,067	132,827,860	122,756,655	North Carolina	Currituck	76	1
570751	22635	634,112,949	606,553,016	634,112,949	606,553,016	South Carolina	Georgetown	109	2
570759	22635	9,860	4,386	9,860	4,386	South Carolina	Beaufort	95	1
570779	22668	134,375,193	126,247,492	134,375,193	126,247,492	North Carolina	Carteret	91	1
570786	22668	133,567,753	121,093,598	133,567,753	121,093,598	NA	NA	NA	NA
570799	22686	65,184,584	59,896,513	65,184,584	59,896,513	Florida	Monroe	99	2
570808	22736	40,649	20,212	40,649	20,212	North Carolina	Carteret	56	0
570813	22736	286,936	215,360	286,936	215,360	Florida	Saint Johns	74	1
570819	22736	1,178,637	946,198	1,178,637	946,198	NA	NA	NA	NA
570826	22739	7,074,499	6,484,896	7,074,499	6,484,896	NA	NA	NA	NA
570849	22863	3,998,789	3,523,581	3,998,789	3,523,581	North Carolina	Carteret	90	1
570857	22863	2,839,418,975	2,740,689,914	2,819,933,469	2,724,701,005	North Carolina	Carteret	131	4
570882	22900	204,777	128,101	204,777	128,101	NA	NA	NA	NA
570884	22900	3,084,624	2,659,720	3,084,624	2,659,720	North Carolina	Brunswick	67	0
570930	23037	7,541,009	6,756,407	7,541,009	6,756,407	Florida	Bay	119	3
570959	23074	4,887,355	4,600,660	4,887,355	4,600,660	Mississippi	Jackson	121	3
571004	23187	2,171,821,949	2,111,421,430	2,171,821,949	2,111,421,430	North Carolina	New Hanover	131	4
571017	23187	1,395,152	1,197,485	1,395,152	1,197,485	NA	NA	NA	NA
571042	23262	62,984	42,072	62,984	42,072	NA	NA	NA	NA
571052	23287	269,306,672	260,284,499	269,306,672	260,284,499	Georgia	Glynn	118	3
571071	23293	592,578,268	560,777,144	592,578,268	560,777,144	North Carolina	Brunswick	134	4
571072	23293	193,201,470	179,523,025	193,201,470	179,523,025	North Carolina	New Hanover	87	1
571115	23401	154,669	128,973	154,669	128,973	NA	NA	NA	NA
571136	23543	291,623,815	273,945,224	291,623,815	273,945,224	North Carolina	Onslow	94	1
571174	23622	2,009,948	1,655,184	2,009,948	1,655,184	NA	NA	NA	NA
571175	23622	2,608,425	2,272,179	2,608,425	2,272,179	Florida	Brevard	105	2
571177	23622	2,880,554	2,420,127	2,880,554	2,420,127	Florida	Monroe	123	3
571230	23728	4,071	849	4,071	849	NA	NA	NA	NA
571245	23728	38,710,212	35,012,911	38,710,212	35,012,911	North Carolina	Brunswick	97	2
571249	23728	744,524	599,989	744,524	599,989	North Carolina	Carteret	82	1
571263	23776	61,551,644	60,122,367	61,551,644	60,122,367	Florida	Palm Beach	127	3
571281	23777	70,692,249	65,668,368	70,692,249	65,668,368	Florida	Monroe	60	0
571297	23805	74,557,479	67,363,637	74,557,479	67,363,637	NA	NA	NA	NA
571310	23805	728,114	659,605	728,114	659,605	NA	NA	NA	NA
571338	23925	191,391	163,306	191,391	163,306	Florida	Monroe	72	0
571339	23925	289,918,726	272,509,458	283,389,450	267,075,152	Georgia	Glynn	128	3
571351	23925	3,096	1,091	3,014	1,053	Louisiana	Plaquemines	58	0
571358	24016	82	2	82	2	Georgia	Chatham	107	2
571374	24016	4,530,858	3,791,437	4,530,858	3,791,437	Rhode Island	Washington	126	3
571376	24016	3,277	1,379	3,277	1,379	NA	NA	NA	NA
571415	24223	3,213,246	2,858,168	3,213,246	2,858,168	Florida	Miami-Dade	85	1
571428	24227	2,610,582	2,123,547	2,610,582	2,123,547	NA	NA	NA	NA
571431	24227	357,442,118	334,630,740	357,442,118	334,630,740	Georgia	Camden	108	2
571499	24437	184,213,139	178,107,833	184,213,139	178,107,833	Georgia	McIntosh	109	2
571510	24437	6,031,175	5,754,140	6,031,175	5,754,140	NA	NA	NA	NA
571515	24477	2,464,699,136	2,393,203,337	2,464,699,136	2,393,203,337	South Carolina	Horry	139	4
571518	24477	281,198,740	267,668,321	281,198,740	267,668,321	North Carolina	Carteret	105	2
571533	24554	611,777,481	561,606,179	592,662,248	544,087,011	South Carolina	Charleston	116	3
571537	24554	2,978,786	2,804,982	2,896,222	2,733,932	NA	NA	NA	NA
571539	24554	210,192,864	190,887,233	208,085,146	188,873,689	North Carolina	Carteret	81	1
571560	24600	2,188,571	1,934,227	2,188,571	1,934,227	South Carolina	Charleston	75	1
571568	24600	5,091	870	5,091	870	South Carolina	Charleston	101	2

**North Carolina
Residential Flood**

Response to North Carolina General Statutes § 58-36-15 (d2) (1)

EventID	Year	GU_Loss_wDS	GR_Loss_wDS	GU_Loss_xDS	GR_Loss_xDS	LandfallState	LandfallCounty	WindSpeed	SS_Intensity
571573	24743	3,882,315	3,455,821	3,882,315	3,455,821	NA	NA	NA	NA
571623	24899	45	4	45	4	NA	NA	NA	NA
571631	24899	26,703	18,632	26,703	18,632	NA	NA	NA	NA
571633	24899	44		44		South Carolina	Charleston	85	1
571657	24906	2,874,918	2,603,789	2,874,918	2,603,789	NA	NA	NA	NA
571678	24914	8,962,162	8,246,969	8,962,162	8,246,969	Florida	Monroe	81	1
571721	25014	95,183	68,393	95,183	68,393	South Carolina	Beaufort	92	1
571723	25014	3,898,999	3,405,728	3,898,999	3,405,728	NA	NA	NA	NA
571751	25131	121,840	112,906	121,840	112,906	NA	NA	NA	NA
571757	25219	20,854,017	19,878,488	20,854,017	19,878,488	Florida	Bay	118	3
571760	25219	60,069,277	55,052,825	59,330,093	54,335,369	North Carolina	Carteret	116	3
571777	25323	172,304	130,770	172,304	130,770	NA	NA	NA	NA
571780	25323	34,108,739	33,171,156	34,108,739	33,171,156	NA	NA	NA	NA
571787	25323	3,442,389	2,983,705	3,442,389	2,983,705	Georgia	Camden	76	1
571812	25349	586,466,272	559,316,373	586,466,272	559,316,373	South Carolina	Georgetown	79	1
571863	25462	139,647,073	136,036,099	139,647,073	136,036,099	South Carolina	Beaufort	104	2
571874	25472	63,053	46,492	63,053	46,492	Florida	Bay	116	3
571878	25472	53,657,369	47,134,485	53,657,369	47,134,485	South Carolina	Charleston	98	2
571885	25476	122,033,918	115,391,059	122,033,918	115,391,059	Florida	Monroe	57	0
571906	25528	2,256,062	1,885,259	2,256,062	1,885,259	NA	NA	NA	NA
571956	25561	2,408,081	2,153,643	2,408,081	2,153,643	North Carolina	Dare	81	1
571978	25567	29,055,813	27,493,292	28,440,666	26,998,897	South Carolina	Charleston	127	3
571979	25567	2,533,785,622	2,364,522,913	2,411,534,830	2,277,421,327	South Carolina	Charleston	97	2
572002	25573	14,747,574	12,642,110	14,747,574	12,642,110	Florida	Dixie	68	0
572013	25587	132,537,539	122,490,574	132,537,539	122,490,574	North Carolina	Dare	99	2
572017	25587	16,156,046	14,086,914	16,156,046	14,086,914	NA	NA	NA	NA
572048	25622	4,258,800	3,495,122	4,258,800	3,495,122	NA	NA	NA	NA
572055	25634	9,032	6,427	9,032	6,427	Florida	Taylor	92	1
572060	25634	598,687,125	576,698,107	598,687,125	576,698,107	Florida	Taylor	58	0
572061	25634	4,846,445	4,121,390	4,846,445	4,121,390	Florida	Miami-Dade	82	1
572072	25634	17,537,290	16,699,365	17,537,290	16,699,365	Florida	Monroe	65	0
572094	25642	67,346	35,234	67,346	35,234	Rhode Island	Washington	120	3
572114	25681	10,851,203	10,019,517	10,851,203	10,019,517	Virginia	Accomack	75	1
572164	25832	15,723	4,921	15,723	4,921	Florida	Palm Beach	63	0
572172	25832	1,214	111	1,214	111	Texas	Matagorda	82	1
572173	25832	968,720,794	933,250,696	962,635,802	927,767,307	North Carolina	Carteret	135	4
572177	25895	558,880,923	529,589,541	523,161,451	505,698,626	Georgia	Chatham	117	3
572216	26054	6,369,326	5,771,913	6,369,326	5,771,913	NA	NA	NA	NA
572221	26054	125,532	122,852	125,532	122,852	NA	NA	NA	NA
572240	26089	5,861,073	4,865,547	5,861,073	4,865,547	North Carolina	Carteret	87	1
572302	26129	71,177	39,953	67,283	36,990	New Jersey	Atlantic	103	2
572310	26236	5,532,220	4,204,743	5,532,220	4,204,743	NA	NA	NA	NA
572315	26236	70,657,960	64,979,730	70,657,960	64,979,730	North Carolina	Brunswick	83	1
572335	26303	1,309,292	935,575	1,309,292	935,575	NA	NA	NA	NA
572340	26303	278,904,000	252,984,733	275,489,592	249,731,438	NA	NA	NA	NA
572356	26313	902,534	770,380	902,534	770,380	NA	NA	NA	NA
572389	26373	9,176,028	8,154,458	9,176,028	8,154,458	North Carolina	Carteret	77	1
572402	26421	4,553,112	4,181,050	4,553,048	4,181,021	Georgia	Chatham	69	0
572403	26421	4,375,086	3,813,381	4,375,086	3,813,381	NA	NA	NA	NA
572405	26421	49,239	26,245	49,239	26,245	Florida	Nassau	102	2
572411	26428	30,171	17,271	30,171	17,271	NA	NA	NA	NA
572421	26428	150,529,553	142,012,382	150,529,553	142,012,382	NA	NA	NA	NA
572432	26451	2,642,790	2,350,960	2,642,790	2,350,960	NA	NA	NA	NA
572438	26451	66,052,718	59,914,841	66,052,718	59,914,841	NA	NA	NA	NA
572459	26458	633,689,036	610,153,588	633,689,036	610,153,588	North Carolina	Carteret	124	3
572468	26485	13,443,853	12,955,973	12,931,245	12,531,344	NA	NA	NA	NA
572490	26502	66	8	66	8	Georgia	McIntosh	85	1
572496	26502	20,710,252	18,059,875	20,710,252	18,059,875	North Carolina	Carteret	79	1
572533	26528	1,520,931,747	1,476,524,809	1,520,931,747	1,476,524,809	North Carolina	New Hanover	113	3
572534	26528	11,550	5,269	11,550	5,269	Georgia	Chatham	86	1
572547	26545	2,637,318	2,191,510	2,637,318	2,191,510	North Carolina	Hyde	100	2
572563	26549	75,490,219	71,289,497	69,543,017	67,833,228	NA	NA	NA	NA
572567	26549	91,352	31,531	91,352	31,531	NA	NA	NA	NA

**North Carolina
Residential Flood**

Response to North Carolina General Statutes § 58-36-15 (d2) (1)

EventID	Year	GU_Loss_wDS	GR_Loss_wDS	GU_Loss_xDS	GR_Loss_xDS	LandfallState	LandfallCounty	WindSpeed	SS_Intensity
572604	26619	8,249	3,529	8,249	3,529	NA	NA	NA	NA
572616	26619	485,936,804	469,734,290	485,936,804	469,734,290	North Carolina	Brunswick	103	2
572618	26619	5,750,486	4,883,251	5,750,486	4,883,251	Florida	Pinellas	46	0
572637	26739	139,388	105,056	139,388	105,056	Florida	Dixie	88	1
572651	26739	1,356,271,685	1,246,832,306	1,356,271,685	1,246,832,306	North Carolina	Carteret	138	4
572653	26739	33,881	15,463	33,881	15,463	NA	NA	NA	NA
572661	26813	104,856,588	93,458,239	104,856,588	93,458,239	NA	NA	NA	NA
572668	26813	5,830,404	5,229,950	5,830,404	5,229,950	South Carolina	Charleston	106	2
572678	26912	35,208	26,049	35,208	26,049	NA	NA	NA	NA
572683	26912	903	540	903	540	Georgia	Glynn	117	3
572687	26913	4,267,216,566	4,079,591,547	4,132,901,570	4,006,145,565	South Carolina	Horry	132	4
572709	26970	1,434	172	1,434	172	NA	NA	NA	NA
572770	27021	36,296	16,401	36,296	16,401	Florida	Franklin	92	1
572810	27077	53,325,476	48,998,765	53,325,476	48,998,765	North Carolina	Brunswick	88	1
572814	27077	426,657	285,333	426,657	285,333	NA	NA	NA	NA
572819	27077	3,107,599	2,776,784	3,107,599	2,776,784	Georgia	McIntosh	115	3
572860	27162	1,314,770	1,105,437	1,314,770	1,105,437	Florida	Bay	80	1
572876	27198	16,430,654	14,374,405	16,430,654	14,374,405	NA	NA	NA	NA
572881	27198	938,019	715,831	938,019	715,831	NA	NA	NA	NA
572898	27290	7,989	4,167	7,989	4,167	New York	Suffolk	120	3
572902	27290	60,433,162	58,453,555	60,433,162	58,453,555	NA	NA	NA	NA
572903	27299	3,257,280	2,778,125	3,257,280	2,778,125	Florida	Walton	115	3
572914	27299	5,351,814	4,775,192	5,351,814	4,775,192	NA	NA	NA	NA
572918	27299	108,069	60,284	108,069	60,284	Florida	Monroe	58	0
572960	27396	99,717	53,960	99,717	53,960	Virginia	Accomack	80	1
572981	27443	3,713,711	2,923,184	3,713,711	2,923,184	NA	NA	NA	NA
572992	27458	3,982,668	3,551,013	3,876,236	3,447,209	New Jersey	Atlantic	136	4
573040	27481	40,261,934	38,506,985	40,261,934	38,506,985	NA	NA	NA	NA
573043	27481	770,065,841	735,273,319	744,232,726	712,482,702	North Carolina	Carteret	125	3
573060	27481	58,216	31,130	56,710	30,068	Georgia	McIntosh	99	2
573082	27508	80,100,637	76,813,753	80,100,637	76,813,753	Georgia	McIntosh	99	2
573087	27511	155,453,139	150,444,442	155,453,139	150,444,442	Florida	Monroe	119	3
573092	27511	450,650,456	437,524,047	449,759,090	436,906,351	NA	NA	NA	NA
573094	27511	100,190,807	91,338,324	100,190,807	91,338,324	South Carolina	Charleston	130	4
573098	27511	600,697,685	559,136,553	600,697,685	559,136,553	NA	NA	NA	NA
573105	27565	5,026,118	4,311,726	5,026,118	4,311,726	NA	NA	NA	NA
573132	27592	10,357,977	9,211,725	10,357,977	9,211,725	Florida	Monroe	66	0
573139	27597	248,786,468	232,016,905	248,786,468	232,016,905	North Carolina	Brunswick	127	3
573154	27597	58,619,873	53,877,295	58,619,873	53,877,295	Georgia	Glynn	87	1
573160	27636	19,793	8,808	19,793	8,808	NA	NA	NA	NA
573200	27733	51,651,734	46,146,963	51,651,734	46,146,963	NA	NA	NA	NA
573213	27740	117,569	81,191	117,569	81,191	NA	NA	NA	NA
573214	27740	10,919,222	9,640,917	10,813,542	9,538,437	Florida	Monroe	126	3
573228	27740	455,643,123	438,752,159	455,156,178	438,389,455	NA	NA	NA	NA
573248	27746	117,403,977	113,531,025	117,403,977	113,531,025	NA	NA	NA	NA
573264	27757	329,800,394	304,820,452	329,800,394	304,820,452	North Carolina	Currituck	98	2
573265	27757	493,425	396,003	493,425	396,003	North Carolina	Dare	71	0
573285	27760	11,992,048	10,754,405	11,992,048	10,754,405	NA	NA	NA	NA
573292	27760	825,071,477	792,378,272	825,071,477	792,378,272	South Carolina	Charleston	93	1
573298	27763	30,468,506	27,160,818	30,468,506	27,160,818	North Carolina	Dare	78	1
573304	27763	2,843,839	2,716,725	2,843,839	2,716,725	Florida	Brevard	128	3
573309	27763	157,890,565	142,350,920	157,820,491	142,286,046	South Carolina	Georgetown	76	1
573322	27771	157,072,293	149,333,034	157,072,293	149,333,034	NA	NA	NA	NA
573329	27771	18,972,288	16,834,973	18,972,288	16,834,973	NA	NA	NA	NA
573333	27799	33,877,934	31,394,127	33,877,934	31,394,127	North Carolina	Brunswick	63	0
573349	27806	827,336	654,521	827,336	654,521	NA	NA	NA	NA
573352	27806	6,811,936	5,935,407	6,811,936	5,935,407	North Carolina	Brunswick	95	1
573372	27852	27,977,664	24,618,899	27,977,664	24,618,899	North Carolina	New Hanover	68	0
573378	27852	23,026,257	22,360,224	23,026,257	22,360,224	NA	NA	NA	NA
573394	27950	17,818,741	15,713,856	17,818,741	15,713,856	North Carolina	Carteret	101	2
573433	28046	6,708,718	5,936,867	6,708,718	5,936,867	Florida	Bay	80	1
573462	153	5,602,253	5,095,792	5,602,253	5,095,792	NA	NA	NA	NA
573468	153	103,885	75,625	103,885	75,625	NA	NA	NA	NA

**North Carolina
Residential Flood**

Response to North Carolina General Statutes § 58-36-15 (d2) (1)

EventID	Year	GU_Loss_wDS	GR_Loss_wDS	GU_Loss_xDS	GR_Loss_xDS	LandfallState	LandfallCounty	WindSpeed	SS_Intensity
573476	191	5,025,935	4,675,742	4,711,206	4,402,103	New Jersey	Cape May	129	3
573503	216	147,199	109,587	147,199	109,587	Georgia	McIntosh	101	2
573513	216	56,862	52,913	56,862	52,913	NA	NA	NA	NA
573547	355	3,860,543,572	3,572,893,772	3,723,075,987	3,445,243,539	North Carolina	Onslow	86	1
573590	518	35,756,262	32,435,953	35,756,262	32,435,953	Florida	Brevard	99	2
573599	518	1,418,913	1,283,882	1,418,913	1,283,882	New York	Suffolk	91	1
573615	540	75,146,815	68,781,705	75,146,815	68,781,705	NA	NA	NA	NA
573620	540	84,581,959	77,761,181	84,581,959	77,761,181	North Carolina	Dare	98	2
573621	540	16,952,650	15,130,918	16,952,650	15,130,918	Florida	Monroe	70	0
573653	589	482,955	374,987	482,955	374,987	Florida	Monroe	29	0
573683	627	2,595,049	2,456,219	2,595,049	2,456,219	Florida	Monroe	146	4
573697	718	64,602	28,284	64,602	28,284	Florida	Nassau	84	1
573753	840	143,326	83,364	143,326	83,364	Florida	Citrus	100	2
573774	921	1,136,512	1,083,897	1,136,512	1,083,897	NA	NA	NA	NA
573813	1068	115,151	80,941	115,151	80,941	Alabama	Baldwin	109	2
573815	1096	39,108	23,320	39,108	23,320	NA	NA	NA	NA
573821	1096	6,316,267	5,977,117	6,316,267	5,977,117	Florida	Palm Beach	132	4
573847	1226	782	505	782	505	NA	NA	NA	NA
573884	1453	1,241,719,331	1,148,415,697	1,237,396,951	1,144,529,858	North Carolina	New Hanover	98	2
573891	1453	2,963	1,683	2,963	1,683	NA	NA	NA	NA
573913	1494	38,856	23,609	38,856	23,609	Florida	Dixie	52	0
573915	1494	44,683,646	40,155,823	43,764,947	39,262,397	North Carolina	Hyde	79	1
573923	1502	333,473,927	322,500,567	333,473,927	322,500,567	NA	NA	NA	NA
573924	1502	1,720,638	1,388,225	1,720,638	1,388,225	Florida	Saint Lucie	126	3
573926	1502	1,089	334	1,089	334	South Carolina	Charleston	87	1
573932	1550	799,039,556	750,884,263	799,039,556	750,884,263	North Carolina	Brunswick	134	4
573942	1550	11,616	6,503	11,616	6,503	NA	NA	NA	NA
573946	1550	49,345,455	45,756,564	49,345,455	45,756,564	Georgia	Glynn	84	1
573982	1663	23,022,206	21,351,342	23,022,206	21,351,342	NA	NA	NA	NA
573988	1709	10,827,998	9,532,733	10,827,998	9,532,733	Florida	Levy	117	3
574064	1913	203,900,732	194,047,536	203,900,732	194,047,536	NA	NA	NA	NA
574077	1946	212,104	166,383	212,104	166,383	NA	NA	NA	NA
574083	1946	254,241,362	242,796,113	254,241,362	242,796,113	Florida	Monroe	123	3
574121	1983	127,457	84,812	127,457	84,812	NA	NA	NA	NA
574127	1983	11,997,745	10,577,800	11,997,745	10,577,800	NA	NA	NA	NA
574136	2036	378,046	357,363	378,046	357,363	Texas	Galveston	142	4
574177	2145	99,551	88,534	99,551	88,534	Georgia	Chatham	94	1
574187	2172	15,751	12,691	15,751	12,691	NA	NA	NA	NA
574207	2212	88,953,337	81,361,801	88,953,337	81,361,801	North Carolina	Onslow	128	3
574223	2217	63,608	48,389	63,608	48,389	Florida	Hernando	64	0
574246	2241	35,783,351	31,909,053	32,510,932	28,774,590	Florida	Monroe	76	1
574248	2241	44,313,269	43,498,611	44,313,269	43,498,611	NA	NA	NA	NA
574282	2309	242,083,404	233,009,749	242,083,404	233,009,749	Massachusetts	Dukes	99	2
574314	2452	1,264,798	1,118,550	1,264,798	1,118,550	Rhode Island	Washington	87	1
574341	2481	402		402		Massachusetts	Dukes	107	2
574352	2533	33,466,233	30,373,899	33,466,233	30,373,899	South Carolina	Beaufort	91	1
574374	2586	492,109	412,534	492,109	412,534	NA	NA	NA	NA
574407	2650	722,952,894	689,959,621	688,065,476	667,631,022	Florida	Monroe	106	2
574440	2673	382,361,812	370,098,001	382,361,812	370,098,001	Florida	Nassau	98	2
574458	2763	135,094,652	128,392,373	133,131,574	126,678,969	Florida	Bay	97	2
574463	2763	146,988,787	136,485,979	143,183,135	132,928,253	NA	NA	NA	NA
574473	2763	159,071,318	146,521,698	156,216,173	143,928,140	NA	NA	NA	NA
574474	2763	10,345,968	8,905,210	10,345,968	8,905,210	NA	NA	NA	NA
574485	2781	49,380,816	45,794,469	49,191,686	45,616,287	South Carolina	Charleston	75	1
574511	2829	982,819	904,783	982,819	904,783	NA	NA	NA	NA
574512	2829	66,544,422	61,265,581	65,155,874	59,924,322	North Carolina	Dare	98	2
574517	2829	75,004	44,213	75,004	44,213	NA	NA	NA	NA
574532	2829	4,214	1,752	4,214	1,752	NA	NA	NA	NA
574556	2994	1,583,120	1,189,915	1,583,120	1,189,915	NA	NA	NA	NA
574589	3040	787	32	787	32	NA	NA	NA	NA
574653	3173	23,174	15,490	23,174	15,490	Mississippi	Jackson	144	4
574690	3195	2,525,340,642	2,377,310,715	2,442,769,334	2,324,565,160	North Carolina	Carteret	96	2
574694	3195	1,161,363	1,028,279	1,161,363	1,028,279	New York	Suffolk	94	1

**North Carolina
Residential Flood**

Response to North Carolina General Statutes § 58-36-15 (d2) (1)

EventID	Year	GU_Loss_wDS	GR_Loss_wDS	GU_Loss_xDS	GR_Loss_xDS	LandfallState	LandfallCounty	WindSpeed	SS_Intensity
574712	3261	6,583,375	6,405,310	6,583,375	6,405,310	NA	NA	NA	NA
574715	3261	4,554,124	4,018,718	4,554,124	4,018,718	South Carolina	Beaufort	70	0
574778	3426	4,663,842	4,107,547	4,663,842	4,107,547	Florida	Monroe	106	2
574801	3432	1,692,683	1,411,456	1,692,683	1,411,456	NA	NA	NA	NA
574843	3549	37,308,318	34,145,468	37,308,318	34,145,468	South Carolina	Charleston	102	2
574855	3549	931,727	755,495	931,727	755,495	Florida	Monroe	104	2
574868	3606	370,167	263,367	370,167	263,367	NA	NA	NA	NA
574884	3621	425,988	324,083	425,988	324,083	NA	NA	NA	NA
574889	3621	294	239	294	239	Louisiana	Cameron	142	4
574894	3626	5,486,064	5,039,251	5,486,064	5,039,251	NA	NA	NA	NA
574905	3626	538,308,731	517,671,944	538,308,731	517,671,944	South Carolina	Charleston	105	2
574942	3705	121,336	81,341	121,336	81,341	Florida	Brevard	129	3
574960	3749	1,104,739,786	1,060,496,244	1,089,276,760	1,050,735,053	NA	NA	NA	NA
574965	3749	3,460,691	2,624,192	3,460,691	2,624,192	North Carolina	Carteret	40	0
574994	3760	1,945,665,672	1,799,757,198	1,900,119,903	1,759,632,436	NA	NA	NA	NA
575031	3862	28,508,856	26,417,380	28,508,856	26,417,380	Florida	Bay	89	1
575035	3940	374,058,436	363,167,271	374,058,436	363,167,271	Alabama	Mobile	98	2
575062	3952	586,478,530	566,808,207	586,442,193	566,773,531	South Carolina	Georgetown	83	1
575077	3974	920,009,153	894,556,250	920,009,153	894,556,250	North Carolina	New Hanover	97	2
575124	4097	2,375	2,096	2,375	2,096	Florida	Collier	127	3
575188	4247	993,534,458	953,978,006	960,344,668	932,454,444	NA	NA	NA	NA
575192	4247	12,147,263	11,623,126	11,867,450	11,368,476	NA	NA	NA	NA
575202	4261	49,405,007	44,891,730	49,405,007	44,891,730	North Carolina	Brunswick	82	1
575210	4261	7,168,138	6,180,434	7,168,138	6,180,434	Louisiana	Plaquemines	108	2
575211	4261	224,686,393	210,049,588	224,686,393	210,049,588	South Carolina	Georgetown	84	1
575253	4392	40,031,283	36,101,282	40,031,283	36,101,282	Florida	Brevard	46	0
575279	4425	8,518,362	7,135,224	8,518,362	7,135,224	Florida	Monroe	117	3
575296	4425	601,605,790	582,666,561	601,605,790	582,666,561	NA	NA	NA	NA
575313	4458	683,563,719	656,558,252	683,563,719	656,558,252	South Carolina	Georgetown	107	2
575320	4623	3,427,788	3,278,726	3,427,788	3,278,726	Florida	Bay	118	3
575335	4631	32,083,990	30,910,507	31,057,183	30,020,808	NA	NA	NA	NA
575340	4631	1,633,264,751	1,561,606,045	1,581,297,948	1,529,288,145	Florida	Escambia	121	3
575349	4677	292		292		Alabama	Mobile	87	1
575430	4809	302,829	213,444	302,829	213,444	NA	NA	NA	NA
575437	4867	10,227,674	8,728,089	10,227,674	8,728,089	South Carolina	Charleston	96	2
575453	4867	10,799	9,087	10,799	9,087	NA	NA	NA	NA
575457	4867	429,503,048	401,043,897	429,503,048	401,043,897	NA	NA	NA	NA
575466	4954	1,317,562	1,297,056	1,317,562	1,297,056	NA	NA	NA	NA
575502	5000	473,716,534	447,692,801	473,716,534	447,692,801	North Carolina	Brunswick	105	2
575524	5009	10,641,965	10,302,290	10,641,965	10,302,290	Louisiana	Plaquemines	86	1
575537	5127	41,492	21,197	41,492	21,197	NA	NA	NA	NA
575538	5127	20,056	15,542	20,056	15,542	NA	NA	NA	NA
575554	5191	19,066,357	16,415,564	19,066,357	16,415,564	Florida	Sarasota	63	0
575575	5207	72,393,054	70,046,896	72,393,054	70,046,896	Florida	Monroe	86	1
575593	5235	20,070,344	17,633,644	20,070,344	17,633,644	North Carolina	Dare	106	2
575608	5268	11,312,277	10,266,418	11,146,972	10,106,119	Florida	Collier	112	3
575617	5268	51,417,006	49,888,133	51,417,006	49,888,133	Florida	Monroe	78	1
575619	5268	1,823,501,632	1,748,972,778	1,755,062,010	1,699,270,446	Florida	Monroe	85	1
575631	5274	13,867,490	13,225,745	13,866,730	13,225,167	Florida	Broward	29	0
575635	5274	409,843	310,081	409,843	310,081	NA	NA	NA	NA
575645	5316	1,124,939,441	1,056,876,632	1,124,915,494	1,056,853,313	North Carolina	Brunswick	69	0
575647	5316	1,708,538,538	1,607,375,354	1,680,785,749	1,585,765,000	South Carolina	Charleston	86	1
575652	5316	120,818,504	117,940,581	120,818,504	117,940,581	Florida	Palm Beach	126	3
575661	5328	658,468,120	630,617,384	658,468,120	630,617,384	South Carolina	Georgetown	132	4
575676	5446	80,727,637	74,489,580	78,578,170	72,420,259	North Carolina	Onslow	111	3
575684	5446	142,606,085	136,749,645	140,942,936	135,512,000	Alabama	Baldwin	86	1
575686	5446	2,025,597,392	1,891,743,044	1,944,784,046	1,828,506,611	Georgia	McIntosh	110	2
575693	5456	4,927,689	4,486,796	4,927,689	4,486,796	Maine	Knox	68	0
575695	5456	3,483,816,468	3,190,236,339	3,278,316,810	3,006,632,844	NA	NA	NA	NA
575700	5460	14,726,112	14,116,826	14,726,112	14,116,826	NA	NA	NA	NA
575718	5545	4,944,337	4,588,649	4,944,337	4,588,649	NA	NA	NA	NA
575740	5561	8,466,450	7,484,827	8,312,336	7,336,273	North Carolina	Brunswick	78	1
575747	5561	37,101,778	33,716,152	34,967,027	31,620,171	North Carolina	Dare	110	2

**North Carolina
Residential Flood**

Response to North Carolina General Statutes § 58-36-15 (d2) (1)

EventID	Year	GU_Loss_wDS	GR_Loss_wDS	GU_Loss_xDS	GR_Loss_xDS	LandfallState	LandfallCounty	WindSpeed	SS_Intensity
575766	5768	295,357,345	284,668,058	286,290,615	278,889,700	Florida	Monroe	124	3
575771	5768	1,549,080,013	1,416,954,619	1,498,916,326	1,372,650,555	NA	NA	NA	NA
575772	5768	1,031	607	999	584	Florida	Saint Johns	110	2
575780	5768	1,899,408,578	1,780,061,003	1,827,826,137	1,726,213,850	NA	NA	NA	NA
575795	5786	14,667,137	13,279,398	14,667,137	13,279,398	Florida	Brevard	56	0
575808	5965	293	32	293	32	Louisiana	Plaquemines	82	1
575816	5965	2,184,233	1,952,839	2,184,233	1,952,839	Virginia	Northampton	88	1
575817	5965	301,503,889	293,033,037	301,503,889	293,033,037	Florida	Monroe	127	3
575824	6022	216,526	171,329	216,526	171,329	NA	NA	NA	NA
575832	6022	630,077	496,755	630,077	496,755	Florida	Escambia	122	3
575839	6022	42,387	8,440	42,387	8,440	NA	NA	NA	NA
575843	6022	153,976	127,925	153,976	127,925	NA	NA	NA	NA
575844	6087	277,904,754	264,234,241	277,904,754	264,234,241	North Carolina	Brunswick	104	2
575848	6087	333,630,584	304,301,524	333,630,584	304,301,524	North Carolina	Carteret	43	0
575850	6087	170,880,126	154,526,926	170,880,126	154,526,926	North Carolina	Dare	88	1
575919	6342	38,713,469	35,218,199	38,713,469	35,218,199	South Carolina	Charleston	103	2
575935	6347	191,890,916	182,084,822	191,890,916	182,084,822	NA	NA	NA	NA
575949	6405	39,313,279	33,942,299	37,581,754	32,372,587	NA	NA	NA	NA
575961	6405	1,845,149,395	1,686,532,855	1,728,867,448	1,594,709,756	Florida	Monroe	57	0
575976	6437	7,442	2,586	7,442	2,586	NA	NA	NA	NA
575982	6439	76,474	47,731	76,474	47,731	New York	Suffolk	80	1
575994	6439	588,726,825	559,027,117	588,717,820	559,018,410	North Carolina	Brunswick	103	2
576003	6496	18,624	15,612	18,624	15,612	Florida	Martin	117	3
576008	6496	2,187	199	2,187	199	North Carolina	Onslow	34	0
576045	6500	3,321	2,105	3,321	2,105	Florida	Monroe	69	0
576055	6585	7,069,390	5,864,167	7,010,437	5,809,420	NA	NA	NA	NA
576058	6585	197,912,177	181,645,505	196,207,225	179,998,315	Florida	Monroe	64	0
576060	6585	25		25		South Carolina	Charleston	126	3
576110	6736	5,795,656	5,358,822	5,795,656	5,358,822	Florida	Monroe	33	0
576120	6824	4,795	2,294	4,795	2,294	NA	NA	NA	NA
576130	6947	67,453,993	63,686,371	67,453,993	63,686,371	South Carolina	Beaufort	91	1
576134	6947	24,312,981	21,603,738	24,312,981	21,603,738	North Carolina	Dare	96	2
576142	6947	19,106	15,354	19,106	15,354	NA	NA	NA	NA
576145	6947	214,611,066	199,130,039	213,116,205	197,735,103	North Carolina	Brunswick	105	2
576160	6956	38,410,580	34,468,656	38,410,580	34,468,656	North Carolina	Brunswick	93	1
576200	6988	42,541,661	39,526,393	42,218,730	39,242,702	NA	NA	NA	NA
576242	7048	1,502,850	1,452,718	1,502,850	1,452,718	Georgia	McIntosh	102	2
576281	7123	918,891	792,490	918,891	792,490	Rhode Island	Newport	100	2
576312	7193	1,153,397,671	1,069,232,767	1,135,873,236	1,055,467,695	North Carolina	Brunswick	98	2
576334	7227	1,653,320	1,263,999	1,653,320	1,263,999	NA	NA	NA	NA
576345	7256	89,633,188	85,688,991	89,633,188	85,688,991	NA	NA	NA	NA
576361	7282	4,845,897	4,409,273	4,845,897	4,409,273	Florida	Citrus	63	0
576370	7282	51,687,347	46,964,745	51,687,347	46,964,745	North Carolina	Hyde	95	1
576381	7297	26,526	12,995	26,526	12,995	North Carolina	Dare	65	0
576393	7338	2,403,702,719	2,207,948,741	2,296,967,850	2,112,636,616	Florida	Dixie	80	1
576394	7338	13,741,026	11,980,173	13,715,400	11,954,874	Florida	Monroe	63	0
576429	7361	41,032,117	38,357,884	39,706,181	37,089,804	NA	NA	NA	NA
576431	7361	1,180,989,080	1,059,293,684	1,135,912,417	1,020,809,199	South Carolina	Charleston	97	2
576441	7433	18,570,861	17,064,741	18,570,861	17,064,741	NA	NA	NA	NA
576454	7447	95,587,945	87,919,851	95,587,945	87,919,851	NA	NA	NA	NA
576455	7447	71,394	46,311	71,242	46,244	South Carolina	Beaufort	129	3
576459	7447	26,480,482	24,149,938	26,464,432	24,134,935	Florida	Manatee	42	0
576479	7472	4,765,749	4,606,923	4,765,749	4,606,923	Florida	Saint Lucie	63	0
576499	7627	13,069,206	11,072,313	13,069,206	11,072,313	NA	NA	NA	NA
576502	7627	665,812	517,147	665,812	517,147	Florida	Sarasota	62	0
576561	7771	184,750,037	172,856,230	184,750,037	172,856,230	North Carolina	Carteret	123	3
576595	7858	569,312,085	527,962,347	569,312,085	527,962,347	North Carolina	New Hanover	109	2
576596	7858	408,794,696	397,424,237	408,794,696	397,424,237	Florida	Levy	114	3
576625	7883	487,749	342,929	476,280	333,236	Florida	Franklin	120	3
576638	7883	16,176,969	15,651,939	16,176,969	15,651,939	Florida	Escambia	108	2
576673	7917	81,258,809	76,300,270	81,258,809	76,300,270	NA	NA	NA	NA
576713	7993	2,024,234	1,740,147	2,024,234	1,740,147	Georgia	Chatham	85	1
576723	8002	38,785,541	35,683,524	38,785,541	35,683,524	Florida	Levy	63	0

**North Carolina
Residential Flood**

Response to North Carolina General Statutes § 58-36-15 (d2) (1)

EventID	Year	GU_Loss_wDS	GR_Loss_wDS	GU_Loss_xDS	GR_Loss_xDS	LandfallState	LandfallCounty	WindSpeed	SS_Intensity
576726	8002	1,197,475,891	1,134,472,679	1,122,887,532	1,089,722,981	NA	NA	NA	NA
576769	8330	1,011,440	725,177	1,011,440	725,177	NA	NA	NA	NA
576796	8439	67,047	33,388	67,047	33,388	NA	NA	NA	NA
576797	8439	72,017,444	69,777,383	72,017,444	69,777,383	NA	NA	NA	NA
576816	8466	2,892,150	2,520,414	2,892,150	2,520,414	Florida	Monroe	124	3
576829	8470	177,143,736	171,778,984	177,143,736	171,778,984	Georgia	McIntosh	69	0
576836	8532	426	86	426	86	Florida	Gulf	91	1
576875	8713	74,541,034	68,807,390	74,541,034	68,807,390	New Jersey	Cape May	93	1
576883	8718	10,890	6,236	10,890	6,236	Florida	Lee	126	3
576887	8718	6,978	1,416	6,978	1,416	New York	Suffolk	130	4
576947	8830	61,829,340	56,235,170	61,829,340	56,235,170	North Carolina	Dare	85	1
576957	8853	721,999,379	689,026,100	698,589,329	674,970,881	South Carolina	Charleston	70	0
576959	8853	91,603,492	84,677,851	91,603,492	84,677,851	North Carolina	Dare	103	2
576962	8853	33,289	4,188	33,289	4,188	New York	Nassau	79	1
576964	8853	1,171,341	910,433	1,171,341	910,433	NA	NA	NA	NA
576968	8853	331,964,301	316,544,978	312,887,541	304,807,829	Florida	Miami-Dade	95	1
576987	8877	4,524	2,994	4,524	2,994	NA	NA	NA	NA
577033	8954	1,591,354,660	1,446,601,446	1,550,942,891	1,412,056,458	NA	NA	NA	NA
577053	8984	2,835,994	2,439,041	2,835,994	2,439,041	South Carolina	Georgetown	104	2
577101	9156	1,535,197	1,336,171	1,535,197	1,336,171	Florida	Monroe	99	2
577120	9161	2,033,191	1,551,510	2,033,191	1,551,510	Florida	Gulf	93	1
577140	9187	2,051,772	1,706,109	2,051,772	1,706,109	NA	NA	NA	NA
577153	9232	567,869	459,531	567,869	459,531	NA	NA	NA	NA
577159	9237	109,718,873	100,157,416	109,718,873	100,157,416	Florida	Bay	93	1
577162	9237	24,522,936	21,289,576	24,522,936	21,289,576	Florida	Pinellas	59	0
577163	9237	3,425,466	3,379,432	3,425,466	3,379,432	Florida	Franklin	141	4
577169	9237	648,148	487,265	648,148	487,265	NA	NA	NA	NA
577197	9303	61,936,731	58,217,084	61,936,688	58,217,057	Florida	Monroe	117	3
577233	9379	1,907,760	1,464,419	1,907,760	1,464,419	NA	NA	NA	NA
577244	9379	884,914	789,326	884,914	789,326	Florida	Levy	86	1
577251	9394	1,827,037	1,657,729	1,827,037	1,657,729	Louisiana	Plaquemines	93	1
577273	9489	367,416,335	347,025,550	367,322,476	346,939,836	South Carolina	Charleston	67	0
577356	9602	7,463,877	6,019,338	7,463,877	6,019,338	North Carolina	Hyde	98	2
577364	9609	45,841,034	41,574,850	44,901,428	40,680,588	Florida	Monroe	120	3
577378	9613	658,058,142	638,137,000	658,058,142	638,137,000	South Carolina	Georgetown	103	2
577389	9616	230,794,284	224,521,388	230,794,284	224,521,388	NA	NA	NA	NA
577390	9616	37,151	24,679	37,151	24,679	Georgia	Glynn	67	0
577393	9616	4,828,576	3,804,825	4,828,576	3,804,825	Virginia	Accomack	64	0
577424	9618	20,336,933	18,602,196	20,336,933	18,602,196	NA	NA	NA	NA
577428	9618	15,133,245	14,058,186	15,133,187	14,058,135	NA	NA	NA	NA
577430	9618	868,845,294	809,645,647	868,845,294	809,645,647	North Carolina	New Hanover	81	1
577431	9618	113,737,938	110,566,961	113,737,938	110,566,961	Florida	Okaloosa	91	1
577433	9618	73,855	53,458	73,855	53,458	NA	NA	NA	NA
577440	9656	734,537	661,730	734,537	661,730	Florida	Palm Beach	112	3
577444	9656	73,661,761	66,128,543	73,661,761	66,128,543	North Carolina	Carteret	81	1
577449	9656	519	202	519	202	NA	NA	NA	NA
577457	9669	97,832,273	90,467,853	97,832,273	90,467,853	NA	NA	NA	NA
577461	9669	90,732	56,617	90,732	56,617	North Carolina	Carteret	78	1
577478	9701	1,759,809	1,535,711	1,759,809	1,535,711	NA	NA	NA	NA
577502	9746	4,130	1,702	4,130	1,702	NA	NA	NA	NA
577512	9746	8,999,812	7,900,546	8,999,812	7,900,546	New York	Suffolk	86	1
577522	9804	399,007	299,422	399,007	299,422	North Carolina	Dare	82	1
577528	9804	745,602,809	708,989,172	745,602,809	708,989,172	South Carolina	Horry	97	2
577545	9885	196,723	147,649	196,723	147,649	Georgia	Liberty	102	2
577570	9909	1,948,047	1,694,788	1,948,047	1,694,788	NA	NA	NA	NA
577574	9909	14,114	9,356	14,114	9,356	Alabama	Baldwin	80	1
577609	9971	19,430	8,443	19,430	8,443	Massachusetts	Dukes	82	1
577627	10105	24,242,470	22,433,047	24,242,470	22,433,047	Florida	Saint Johns	132	4
577643	10162	146,615	95,716	146,615	95,716	NA	NA	NA	NA
577648	10162	971,369	781,209	971,369	781,209	NA	NA	NA	NA
577663	10209	40,778	24,094	40,778	24,094	NA	NA	NA	NA
577673	10209	4,341,450,036	4,191,471,639	4,244,035,434	4,152,960,163	South Carolina	Georgetown	135	4
577715	10268	228,344,452	215,446,722	228,344,452	215,446,722	South Carolina	Horry	99	2

**North Carolina
Residential Flood**

Response to North Carolina General Statutes § 58-36-15 (d2) (1)

EventID	Year	GU_Loss_wDS	GR_Loss_wDS	GU_Loss_xDS	GR_Loss_xDS	LandfallState	LandfallCounty	WindSpeed	SS_Intensity
577735	10306	96,777,763	88,473,320	96,777,763	88,473,320	South Carolina	Charleston	121	3
577737	10306	23,546	15,676	23,546	15,676	NA	NA	NA	NA
577741	10306	3,360,817	3,041,198	3,360,817	3,041,198	Florida	Hernando	41	0
577749	10392	50,662,948	48,843,113	50,662,948	48,843,113	Florida	Brevard	73	0
577764	10392	4,392	2,465	4,392	2,465	NA	NA	NA	NA
577809	10492	190,809,322	185,109,252	190,809,322	185,109,252	NA	NA	NA	NA
577814	10492	238,092,989	217,200,959	238,092,989	217,200,959	South Carolina	Georgetown	104	2
577836	10653	1,810,889	1,515,648	1,810,889	1,515,648	Florida	Broward	115	3
577850	10778	210,159	192,458	210,159	192,458	Florida	Hernando	61	0
577856	10778	13,774,218	12,401,199	13,774,218	12,401,199	Florida	Taylor	126	3
577876	10778	5,072,744	4,572,068	5,072,744	4,572,068	Florida	Volusia	110	2
577877	10803	241,218	176,237	241,218	176,237	NA	NA	NA	NA
577898	10858	80,394	49,849	80,394	49,849	Florida	Franklin	91	1
577905	10858	100,315	90,299	100,315	90,299	Florida	Monroe	80	1
577937	10878	126,140,343	118,003,288	126,140,343	118,003,288	North Carolina	Brunswick	80	1
577942	10878	8,096	2,843	8,096	2,843	New York	Suffolk	107	2
577949	11028	261,720,071	238,747,313	257,085,294	234,298,915	North Carolina	Onslow	104	2
577958	11028	14,125,119	13,120,871	13,753,162	12,755,640	Florida	Palm Beach	133	4
577986	11041	404,997,807	387,041,108	404,997,807	387,041,108	North Carolina	Brunswick	93	1
577992	11041	149,867,971	135,019,383	149,867,971	135,019,383	North Carolina	Carteret	84	1
578004	11041	452,149,440	431,217,073	452,149,440	431,217,073	NA	NA	NA	NA
578042	11117	32,946,810	29,307,785	32,946,810	29,307,785	North Carolina	Carteret	95	1
578046	11117	27,750,925	25,738,550	27,750,925	25,738,550	North Carolina	New Hanover	118	3
578053	11117	1,375,729	1,015,273	1,375,729	1,015,273	NA	NA	NA	NA
578082	11166	553,097	362,974	553,097	362,974	NA	NA	NA	NA
578084	11166	7,324,025	6,378,798	7,324,025	6,378,798	NA	NA	NA	NA
578096	11166	213,360,316	201,731,759	213,360,316	201,731,759	North Carolina	Brunswick	97	2
578099	11174	26,269,250	24,768,326	26,269,250	24,768,326	South Carolina	Charleston	115	3
578107	11174	1,433,710	1,184,642	1,433,710	1,184,642	NA	NA	NA	NA
578118	11194	844,137	560,581	835,725	553,647	NA	NA	NA	NA
578142	11364	1,745,214	1,552,867	1,745,214	1,552,867	New Jersey	Atlantic	98	2
578160	11374	22,921	16,291	22,921	16,291	NA	NA	NA	NA
578191	11614	2,598	663	2,598	663	Massachusetts	Dukes	96	2
578240	11702	991,159,039	949,914,212	991,159,039	949,914,212	North Carolina	Brunswick	109	2
578269	11711	35,778	23,927	35,778	23,927	NA	NA	NA	NA
578272	11711	9,716	7,356	9,716	7,356	Florida	Brevard	130	4
578278	11711	4,216,275	4,073,263	4,216,275	4,073,263	NA	NA	NA	NA
578305	11772	323,810	237,841	323,810	237,841	Florida	Monroe	102	2
578310	11772	52,871,271	47,563,757	52,871,271	47,563,757	North Carolina	Carteret	86	1
578313	11772	136,915,088	132,910,545	136,915,088	132,910,545	Florida	Nassau	99	2
578327	11827	446,624,040	428,478,241	446,624,040	428,478,241	North Carolina	Brunswick	116	3
578340	11830	26,649,492	25,620,502	26,649,492	25,620,502	Georgia	Camden	103	2
578368	11898	76	19	76	19	NA	NA	NA	NA
578369	11898	9,670	6,678	9,670	6,678	NA	NA	NA	NA
578370	11898	7,818,020	6,908,727	7,818,020	6,908,727	NA	NA	NA	NA
578386	11921	2,074	1,091	2,074	1,091	Florida	Monroe	125	3
578395	11924	3,845	1,497	3,845	1,497	NA	NA	NA	NA
578433	11947	344,539,579	324,853,100	344,539,579	324,853,100	NA	NA	NA	NA
578456	12018	8,089,945	6,839,765	8,089,945	6,839,765	Georgia	Chatham	104	2
578502	12118	529,101	470,963	529,101	470,963	NA	NA	NA	NA
578503	12118	2,065,825,506	1,927,507,634	1,903,483,599	1,819,625,740	NA	NA	NA	NA
578520	12154	16,130,806	14,653,170	16,130,806	14,653,170	North Carolina	Brunswick	81	1
578597	12382	6,842,125	6,209,833	6,842,125	6,209,833	NA	NA	NA	NA
578611	12396	13,402	9,534	13,402	9,534	Florida	Monroe	57	0
578612	12396	70,781	40,765	70,781	40,765	NA	NA	NA	NA
578633	12434	8,386,113	7,063,333	8,386,113	7,063,333	NA	NA	NA	NA
578647	12443	1,450,913,016	1,344,477,318	1,297,417,985	1,253,327,406	Florida	Monroe	86	1
578669	12537	9,325,684	7,962,394	9,325,684	7,962,394	NA	NA	NA	NA
578696	12549	35,765,022	32,709,331	35,765,022	32,709,331	Louisiana	Terrebonne	97	2
578725	12569	18,641,357	17,780,117	18,641,357	17,780,117	NA	NA	NA	NA
578749	12719	337,162	239,393	337,162	239,393	NA	NA	NA	NA
578774	12728	6,255,549	5,477,909	6,255,549	5,477,909	Florida	Monroe	40	0
578782	12728	549,439	543,553	549,439	543,553	NA	NA	NA	NA

**North Carolina
Residential Flood**

Response to North Carolina General Statutes § 58-36-15 (d2) (1)

EventID	Year	GU_Loss_wDS	GR_Loss_wDS	GU_Loss_xDS	GR_Loss_xDS	LandfallState	LandfallCounty	WindSpeed	SS_Intensity
578828	12775	1,253,313,127	1,150,374,986	1,249,694,716	1,147,001,906	NA	NA	NA	NA
578832	12775	23,157	15,425	23,157	15,425	Florida	Dixie	64	0
578854	12798	3,605,382	3,233,683	3,605,382	3,233,683	Maine	Washington	75	1
578860	12888	367,874,953	345,810,398	367,874,953	345,810,398	North Carolina	Dare	128	3
578861	12888	1,135,125	826,036	1,135,125	826,036	NA	NA	NA	NA
578872	12911	76,043	59,710	76,043	59,710	Massachusetts	Dukes	85	1
578874	12911	172,700,558	163,531,994	168,275,792	160,289,136	North Carolina	Dare	95	1
578879	12911	2,326,756,825	2,143,662,024	2,251,010,776	2,083,284,419	Florida	Miami-Dade	64	0
578897	12912	44,319,399	40,378,579	44,319,399	40,378,579	NA	NA	NA	NA
578911	12940	837,039	683,052	837,039	683,052	Rhode Island	Washington	86	1
578915	12940	2,238,872	1,980,718	2,238,872	1,980,718	Florida	Nassau	94	1
578920	12955	691,296	586,035	691,296	586,035	NA	NA	NA	NA
578944	12971	554	187	554	187	Georgia	Camden	69	0
578946	12971	1,020,125,905	970,243,493	977,702,023	940,880,173	NA	NA	NA	NA
578961	12973	33,846	29,818	33,846	29,818	NA	NA	NA	NA
578968	12973	20,795	15,708	20,399	15,322	New York	Suffolk	124	3
578970	12973	86,595,944	81,434,036	86,595,944	81,434,036	NA	NA	NA	NA
578972	12973	15,215	10,152	15,215	10,152	Florida	Monroe	94	1
578977	13111	47,689,322	46,711,940	47,689,322	46,711,940	NA	NA	NA	NA
579027	13148	2,955,186	2,606,520	2,955,186	2,606,520	NA	NA	NA	NA
579034	13148	419,056,367	400,568,406	400,831,704	388,513,630	South Carolina	Beaufort	106	2
579086	13316	260,474	180,896	260,474	180,896	NA	NA	NA	NA
579108	13358	15,729,014	14,354,632	15,729,014	14,354,632	NA	NA	NA	NA
579113	13358	2,022,239	1,545,785	2,022,239	1,545,785	South Carolina	Charleston	114	3
579117	13358	32,265,431	29,901,066	31,799,016	29,457,183	Georgia	Chatham	143	4
579122	13358	666,338	540,514	666,338	540,514	North Carolina	Brunswick	75	1
579142	13467	953,743,857	902,911,288	894,038,168	862,999,725	North Carolina	Dare	136	4
579144	13467	6,091,690	5,414,871	6,091,690	5,414,871	NA	NA	NA	NA
579146	13467	34,426,672	31,424,155	34,426,672	31,424,155	NA	NA	NA	NA
579147	13467	39,797,109	35,974,465	37,434,178	33,665,716	North Carolina	Carteret	124	3
579153	13467	159,602,833	150,504,288	154,973,041	146,211,025	North Carolina	Brunswick	104	2
579167	13524	1,275	639	1,275	639	New Jersey	Monmouth	80	1
579181	13552	255		255		NA	NA	NA	NA
579182	13552	24,190,922	21,602,207	24,190,922	21,602,207	NA	NA	NA	NA
579195	13606	35,072,506	32,647,957	35,072,506	32,647,957	Georgia	Chatham	108	2
579197	13606	396,125,976	368,211,794	396,125,976	368,211,794	Massachusetts	Dukes	58	0
579212	13637	11,693,541	10,207,821	11,514,119	10,036,945	Florida	Pinellas	106	2
579221	13637	17,766	14,713	17,766	14,713	NA	NA	NA	NA
579241	13646	569,622,161	545,127,995	559,927,192	539,492,959	Florida	Brevard	110	2
579265	13747	443,603	349,360	443,603	349,360	Louisiana	Plaquemines	112	3
579267	13747	7,206,743	6,429,086	7,206,743	6,429,086	NA	NA	NA	NA
579291	13752	8,589,528	7,397,917	8,589,528	7,397,917	Louisiana	Vermilion	40	0
579293	13752	33,751,517	30,379,557	33,751,517	30,379,557	Florida	Monroe	80	1
579295	13752	210,326,749	192,604,308	210,326,749	192,604,308	Louisiana	Plaquemines	99	2
579299	13752	16,439,919	14,442,291	16,439,919	14,442,291	Maryland	Worcester	90	1
579306	13752	1,241,648	1,080,597	1,241,648	1,080,597	NA	NA	NA	NA
579323	13794	21,730,073	19,765,632	21,730,073	19,765,632	Florida	Collier	114	3
579335	13824	478,291,781	460,787,135	478,291,781	460,787,135	Florida	Dixie	69	0
579346	13829	3,523,919,576	3,332,686,405	3,434,571,115	3,256,766,377	North Carolina	Brunswick	140	4
579360	13833	466,439,769	447,503,755	466,439,769	447,503,755	NA	NA	NA	NA
579367	13833	984,490,108	949,686,612	984,490,108	949,686,612	North Carolina	Brunswick	110	2
579378	13836	106,580	88,861	106,580	88,861	NA	NA	NA	NA
579406	13839	1,812,033	1,440,987	1,812,033	1,440,987	NA	NA	NA	NA
579434	13925	10,578,238	10,183,985	10,578,238	10,183,985	NA	NA	NA	NA
579463	14032	21,903,830	19,095,513	21,903,830	19,095,513	NA	NA	NA	NA
579464	14032	869,234	633,591	869,234	633,591	NA	NA	NA	NA
579466	14034	128		128		Maine	Washington	101	2
579480	14034	3,622,326	3,280,650	3,622,326	3,280,650	NA	NA	NA	NA
579494	14068	6,240,795	5,140,420	6,240,795	5,140,420	NA	NA	NA	NA
579508	14068	8,187,678	6,790,354	8,187,678	6,790,354	NA	NA	NA	NA
579546	14243	53,720,362	49,327,672	53,720,362	49,327,672	Florida	Pinellas	102	2
579572	14312	269,689,596	250,133,040	269,689,596	250,133,040	Florida	Citrus	68	0
579586	14312	413,795	371,929	413,795	371,929	Florida	Lee	112	3

**North Carolina
Residential Flood**

Response to North Carolina General Statutes § 58-36-15 (d2) (1)

EventID	Year	GU_Loss_wDS	GR_Loss_wDS	GU_Loss_xDS	GR_Loss_xDS	LandfallState	LandfallCounty	WindSpeed	SS_Intensity
579602	14416	20,291	6,538	20,291	6,538	Florida	Franklin	110	2
579618	14417	1,737,963	1,558,555	1,737,963	1,558,555	NA	NA	NA	NA
579629	14482	9,359,965	7,934,562	9,318,125	7,894,971	NA	NA	NA	NA
579635	14482	1,554,567,875	1,445,593,255	1,504,880,457	1,405,744,483	NA	NA	NA	NA
579636	14523	4,357,145	4,056,524	4,357,145	4,056,524	Florida	Volusia	132	4
579638	14523	8,885,570	7,964,919	8,885,570	7,964,919	Florida	Miami-Dade	68	0
579644	14523	43,653,703	39,764,618	43,653,703	39,764,618	North Carolina	Pender	96	2
579647	14523	9,046	2,393	8,367	2,091	New Jersey	Ocean	130	4
579654	14523	10,399	6,256	10,399	6,256	North Carolina	Carteret	52	0
579661	14562	25,783,284	22,774,962	25,783,284	22,774,962	NA	NA	NA	NA
579669	14562	3,625	446	3,625	446	NA	NA	NA	NA
579715	14778	21,890,078	20,922,367	21,381,475	20,592,952	Florida	Escambia	131	4
579720	14778	9,453,932	8,318,110	9,124,963	8,002,405	Florida	Brevard	74	1
579725	14778	4,450,615	3,772,091	4,450,615	3,772,091	NA	NA	NA	NA
579730	14778	18,491	8,693	18,491	8,693	NA	NA	NA	NA
579747	14863	5,480,521	4,846,004	5,480,521	4,846,004	North Carolina	Carteret	93	1
579785	14891	4,476	1,191	4,476	1,191	Georgia	Glynn	110	2
579800	14896	182,804,419	172,248,218	182,804,419	172,248,218	North Carolina	Dare	127	3
579806	14912	23,988,818	21,425,579	23,988,818	21,425,579	Florida	Pinellas	115	3
579820	14912	84,626,395	76,432,225	84,626,395	76,432,225	Florida	Gulf	94	1
579877	15037	438,599,057	418,070,994	438,599,057	418,070,994	North Carolina	Carteret	134	4
579880	15037	31,068	14,888	31,068	14,888	North Carolina	New Hanover	88	1
579899	15084	56,916,676	50,892,271	56,916,676	50,892,271	New York	Suffolk	87	1
579921	15132	1,218,551,669	1,176,845,988	1,186,237,830	1,160,068,506	South Carolina	Charleston	140	4
579946	15174	588,176,893	570,539,551	588,176,893	570,539,551	Florida	Monroe	70	0
579961	15221	4,266,812	3,391,687	4,266,812	3,391,687	NA	NA	NA	NA
579962	15221	4,121,781	3,745,444	4,121,781	3,745,444	NA	NA	NA	NA
580007	15417	11,540,366	10,236,931	11,540,366	10,236,931	Florida	Miami-Dade	69	0
580018	15428	4,503,285	3,832,373	4,503,285	3,832,373	North Carolina	Hyde	90	1
580048	15459	42	1	42	1	New York	Suffolk	87	1
580069	15490	96,521,910	89,233,719	96,521,910	89,233,719	North Carolina	Brunswick	77	1
580072	15490	220,224,381	202,221,260	220,224,381	202,221,260	NA	NA	NA	NA
580086	15626	24,323,451	23,012,881	24,323,451	23,012,881	Florida	Miami-Dade	97	2
580099	15626	426,108,857	393,688,817	413,424,810	381,728,914	South Carolina	Charleston	74	1
580103	15636	648,627,004	626,202,988	648,627,004	626,202,988	North Carolina	Brunswick	105	2
580132	15664	10,406,596	9,850,660	10,406,596	9,850,660	NA	NA	NA	NA
580149	15687	1,926,272	1,693,169	1,926,272	1,693,169	NA	NA	NA	NA
580166	15705	888,808,150	857,136,885	865,025,945	842,273,482	NA	NA	NA	NA
580181	15780	12,218,081	11,795,438	12,092,553	11,702,192	NA	NA	NA	NA
580183	15780	283,244,174	244,354,047	275,314,708	237,468,886	Florida	Franklin	114	3
580184	15780	6,228,270	5,560,436	6,228,270	5,560,436	NA	NA	NA	NA
580194	15780	12,086	7,859	12,086	7,859	NA	NA	NA	NA
580202	15808	303,671,194	284,944,530	303,671,194	284,944,530	North Carolina	Carteret	87	1
580233	15857	94,606	61,517	94,606	61,517	New York	Suffolk	58	0
580235	15857	425,132	303,004	425,132	303,004	NA	NA	NA	NA
580287	15898	12,476,227	10,847,562	12,476,227	10,847,562	NA	NA	NA	NA
580309	15923	2,400,095	2,192,711	2,400,095	2,192,711	Georgia	Chatham	100	2
580326	15924	13,759,082	11,952,328	13,759,082	11,952,328	Florida	Monroe	114	3
580327	15924	1,084,799,149	1,003,644,897	1,059,644,548	981,321,165	North Carolina	Onslow	98	2
580337	15988	20,012,748	19,512,932	20,012,748	19,512,932	NA	NA	NA	NA
580382	16088	16,108,518	13,903,474	16,108,518	13,903,474	NA	NA	NA	NA
580397	16127	27,558	16,311	27,558	16,311	Florida	Monroe	85	1
580408	16183	1,825,455	1,753,312	1,825,455	1,753,312	Florida	Okaloosa	119	3
580410	16183	319,455,490	306,306,802	319,455,490	306,306,802	Florida	Monroe	35	0
580440	16237	407,594,530	386,661,363	378,131,341	367,802,655	NA	NA	NA	NA
580446	16242	74,523	62,302	74,523	62,302	Florida	Sarasota	40	0
580460	16242	17,016	5,963	16,729	5,805	Florida	Monroe	99	2
580475	16310	911,125,088	856,158,026	911,125,088	856,158,026	NA	NA	NA	NA
580477	16310	2,963,292	2,597,557	2,963,292	2,597,557	NA	NA	NA	NA
580521	16472	798,337,757	762,165,039	798,337,757	762,165,039	Florida	Taylor	64	0
580535	16557	15,712,203	13,647,639	15,712,203	13,647,639	South Carolina	Charleston	127	3
580554	16580	1,473,942,788	1,314,015,766	1,421,382,651	1,266,758,766	NA	NA	NA	NA
580562	16580	102,461,230	98,124,390	99,117,000	95,757,230	NA	NA	NA	NA

**North Carolina
Residential Flood**

Response to North Carolina General Statutes § 58-36-15 (d2) (1)

EventID	Year	GU_Loss_wDS	GR_Loss_wDS	GU_Loss_xDS	GR_Loss_xDS	LandfallState	LandfallCounty	WindSpeed	SS_Intensity
580569	16623	970,996,465	896,275,910	959,560,743	885,553,000	North Carolina	Onslow	137	4
580573	16623	333,878	258,333	333,878	258,333	NA	NA	NA	NA
580603	16701	48,612,460	44,482,028	47,771,774	43,685,181	North Carolina	Onslow	100	2
580604	16701	5,092,793	4,298,753	4,989,215	4,200,472	Florida	Citrus	100	2
580615	16701	2,081,203,659	1,970,001,316	2,013,062,500	1,911,287,354	South Carolina	Horry	106	2
580618	16701	1,783,744	1,410,976	1,783,744	1,410,976	North Carolina	Dare	104	2
580631	16758	195,498,029	187,250,045	195,498,029	187,250,045	North Carolina	Carteret	91	1
580645	16758	73,674,588	71,125,286	73,674,588	71,125,286	Florida	Martin	76	1
580676	16823	48,988,627	46,493,335	48,988,627	46,493,335	South Carolina	Charleston	74	1
580688	16840	23,543,602	20,062,704	23,543,602	20,062,704	New York	Suffolk	115	3
580689	16840	3,242,133	2,649,613	3,242,133	2,649,613	NA	NA	NA	NA
580711	16865	73,160,180	66,738,993	73,160,180	66,738,993	South Carolina	Charleston	106	2
580739	16903	14,054,923	12,324,788	14,054,923	12,324,788	Florida	Franklin	128	3
580746	16903	172,607,783	161,454,200	172,607,783	161,454,200	South Carolina	Beaufort	92	1
580755	16910	88,628,325	85,450,922	88,622,472	85,445,250	NA	NA	NA	NA
580781	16965	1,231,799,466	1,178,640,114	1,182,224,813	1,150,596,672	South Carolina	Georgetown	119	3
580793	17030	53,419	29,890	53,419	29,890	Florida	Monroe	82	1
580798	17030	697,684	563,889	697,684	563,889	NA	NA	NA	NA
580804	17077	130,966	87,313	130,966	87,313	Florida	Dixie	63	0
580853	17136	2,145,068,854	1,981,460,436	2,106,841,533	1,946,310,807	North Carolina	New Hanover	87	1
580866	17146	642,629,315	601,993,392	638,756,499	599,100,430	Florida	Pinellas	42	0
580868	17146	385,681,116	366,260,162	383,172,402	364,018,611	NA	NA	NA	NA
580880	17161	252,069	225,575	252,069	225,575	NA	NA	NA	NA
580910	17217	1,469,146,773	1,439,903,722	1,469,146,773	1,439,903,722	South Carolina	Horry	134	4
580933	17250	188,868,366	171,040,586	188,868,366	171,040,586	North Carolina	New Hanover	100	2
580934	17250	1,394,396	1,256,455	1,394,396	1,256,455	NA	NA	NA	NA
580939	17261	5,959,177	4,858,044	5,959,177	4,858,044	Florida	Monroe	101	2
580973	17403	551,420	441,387	551,420	441,387	North Carolina	Carteret	88	1
581003	17467	6,532,702	6,048,719	6,532,702	6,048,719	Florida	Franklin	124	3
581007	17479	159,236	106,887	159,236	106,887	NA	NA	NA	NA
581015	17479	4,089,210	3,282,329	4,089,210	3,282,329	NA	NA	NA	NA
581022	17479	4,569	2,037	4,569	2,037	NA	NA	NA	NA
581033	17489	30,100,889	27,390,570	30,100,889	27,390,570	Florida	Lee	98	2
581039	17489	23,202,590	22,497,129	22,661,801	22,157,372	Florida	Monroe	52	0
581079	17623	8,403,634	7,763,789	8,267,701	7,633,303	NA	NA	NA	NA
581091	17623	1,394,067,489	1,286,531,114	1,347,635,425	1,247,432,978	North Carolina	New Hanover	87	1
581102	17677	194,405,179	188,364,004	194,405,179	188,364,004	NA	NA	NA	NA
581111	17677	80,850,213	73,248,708	80,850,213	73,248,708	Florida	Broward	46	0
581156	17745	7,379,686	6,210,494	7,379,686	6,210,494	NA	NA	NA	NA
581222	17770	805,190	654,752	805,190	654,752	New Jersey	Monmouth	63	0
581262	17876	108,156,554	102,762,582	108,156,554	102,762,582	Florida	Indian River	109	2
581295	17956	13,824,676	11,984,684	13,824,676	11,984,684	NA	NA	NA	NA
581359	18212	6,685,022	6,584,405	6,685,022	6,584,405	Florida	Monroe	99	2
581364	18212	57,357,058	55,366,815	57,357,058	55,366,815	Florida	Okaloosa	117	3
581372	18243	18,279,852	15,855,497	18,279,852	15,855,497	North Carolina	Carteret	90	1
581377	18243	955	67	955	67	Florida	Brevard	130	4
581383	18243	741	90	741	90	Georgia	McIntosh	109	2
581396	18286	491,624	373,217	491,624	373,217	Florida	Franklin	81	1
581440	18335	10,744,567	9,417,827	10,744,567	9,417,827	NA	NA	NA	NA
581481	18356	125,043,292	115,963,206	125,043,292	115,963,206	North Carolina	Brunswick	97	2
581490	18356	105,013,001	102,044,011	105,013,001	102,044,011	Florida	Monroe	127	3
581494	18368	90,106,961	81,643,652	90,106,961	81,643,652	North Carolina	Pender	100	2
581496	18368	117,929,042	106,992,603	117,929,042	106,992,603	NA	NA	NA	NA
581504	18368	42,173,829	40,543,237	42,173,829	40,543,237	Florida	Indian River	63	0
581513	18386	95,573	67,219	95,573	67,219	NA	NA	NA	NA
581527	18389	71,647,459	64,914,579	71,647,459	64,914,579	North Carolina	Hyde	128	3
581534	18389	1,023,369,160	944,588,119	1,003,838,713	926,388,171	NA	NA	NA	NA
581538	18389	103,091,783	96,469,351	103,091,783	96,469,351	North Carolina	Carteret	104	2
581542	18422	197,811,911	192,227,835	197,811,911	192,227,835	Florida	Nassau	110	2
581560	18422	99,425	83,239	99,425	83,239	North Carolina	Dare	58	0
581566	18448	3,835,954	3,223,315	3,835,954	3,223,315	NA	NA	NA	NA
581567	18448	29,099,578	25,876,917	29,099,578	25,876,917	NA	NA	NA	NA
581599	18471	627,115	527,604	627,115	527,604	NA	NA	NA	NA

**North Carolina
Residential Flood**

Response to North Carolina General Statutes § 58-36-15 (d2) (1)

EventID	Year	GU_Loss_wDS	GR_Loss_wDS	GU_Loss_xDS	GR_Loss_xDS	LandfallState	LandfallCounty	WindSpeed	SS_Intensity
581614	18494	164,511,359	149,430,209	164,511,359	149,430,209	NA	NA	NA	NA
581635	18516	813,182	633,025	813,182	633,025	NA	NA	NA	NA
581644	18530	23,749,666	22,965,446	23,749,666	22,965,446	NA	NA	NA	NA
581647	18530	205,791	136,763	205,791	136,763	Florida	Taylor	92	1
581656	18557	5,054,034	4,662,846	5,054,034	4,662,846	Florida	Bay	81	1
581663	18557	706,925,499	681,174,676	695,883,823	674,133,842	South Carolina	Charleston	99	2
581704	18731	7,554,535	6,558,774	7,554,535	6,558,774	North Carolina	Carteret	91	1
581711	18731	1,443,162	1,223,066	1,443,162	1,223,066	NA	NA	NA	NA
581718	18751	8,032,372	7,008,354	8,032,372	7,008,354	Florida	Indian River	63	0
581719	18751	4,589,572	4,133,959	4,589,572	4,133,959	Florida	Brevard	145	4
581735	18752	88,337,301	82,689,414	88,337,301	82,689,414	Florida	Monroe	29	0
581850	19037	33,427	19,381	33,427	19,381	Florida	Pasco	69	0
581900	19152	36,119,910	34,768,568	36,119,910	34,768,568	NA	NA	NA	NA
581929	19247	38,377,666	33,278,284	38,377,666	33,278,284	Florida	Bay	91	1
581938	19290	30,379,451	28,054,471	30,379,451	28,054,471	Florida	Saint Lucie	29	0
581954	19293	2,043	1,254	2,043	1,254	South Carolina	Beaufort	93	1
581963	19293	8,881	4,743	8,881	4,743	NA	NA	NA	NA
581967	19319	31,540,934	28,836,021	31,540,934	28,836,021	Florida	Palm Beach	86	1
581980	19319	427,675	371,082	427,675	371,082	Florida	Franklin	91	1
582021	19359	19,741,164	17,532,021	19,741,164	17,532,021	Florida	Citrus	62	0
582073	19556	21,137	14,666	21,137	14,666	NA	NA	NA	NA
582074	19556	1,185,635	1,030,809	1,185,635	1,030,809	NA	NA	NA	NA
582079	19556	13,444,132	12,087,900	13,444,132	12,087,900	North Carolina	Brunswick	115	3
582112	19604	77,984	67,114	77,984	67,114	Florida	Taylor	69	0
582148	19671	1,564,930	1,334,807	1,564,930	1,334,807	South Carolina	Charleston	85	1
582150	19671	56,503	38,234	56,503	38,234	NA	NA	NA	NA
582159	19696	26,507,161	23,424,091	26,507,161	23,424,091	Florida	Levy	56	0
582168	19718	514,911	437,338	514,911	437,338	Florida	Dixie	47	0
582185	19718	34,411,344	33,302,131	34,411,344	33,302,131	NA	NA	NA	NA
582188	19858	60,630,638	55,028,522	60,316,684	54,724,900	North Carolina	Onslow	92	1
582193	19858	9,951,815	8,928,412	9,783,377	8,766,751	North Carolina	Dare	57	0
582221	20035	83,778,741	76,564,758	75,021,835	67,996,606	North Carolina	Carteret	100	2
582223	20035	17,856,932	16,030,778	14,987,701	13,463,947	New Jersey	Cape May	75	1
582250	20117	8,267	1,951	8,267	1,951	NA	NA	NA	NA
582324	20163	504,352	440,805	504,352	440,805	NA	NA	NA	NA
582342	20194	211,292,401	205,264,504	211,292,401	205,264,504	Florida	Monroe	103	2
582343	20194	2,019,022	1,805,337	2,019,022	1,805,337	NA	NA	NA	NA
582354	20194	652,283,905	602,324,895	643,825,013	594,445,212	NA	NA	NA	NA
582355	20194	13,189,165	11,404,587	13,189,165	11,404,587	North Carolina	Carteret	86	1
582375	20256	757,632	641,623	757,632	641,623	Georgia	Chatham	98	2
582388	20281	108,120,346	102,208,249	108,120,346	102,208,249	New Jersey	Cape May	94	1
582500	20594	411,956,171	386,899,618	411,956,171	386,899,618	South Carolina	Horry	112	3
582540	20640	131,612,177	127,401,370	131,612,177	127,401,370	NA	NA	NA	NA
582544	20672	365,724,417	352,387,402	365,724,417	352,387,402	South Carolina	Charleston	84	1
582581	20719	20,200,297	19,500,224	20,200,297	19,500,224	Louisiana	Plaquemines	127	3
582610	20762	229	92	229	92	NA	NA	NA	NA
582615	20769	56,184	48,015	56,184	48,015	NA	NA	NA	NA
582623	20769	44,788,208	39,621,623	44,788,208	39,621,623	NA	NA	NA	NA
582627	20769	15,839,824	14,288,900	15,681,633	14,135,338	South Carolina	Charleston	131	4
582628	20769	172,858,472	166,297,158	167,859,415	162,884,128	NA	NA	NA	NA
582636	20770	3,047,997	2,465,151	3,047,997	2,465,151	NA	NA	NA	NA
582638	20770	17,596	13,335	17,596	13,335	New York	Suffolk	120	3
582662	20832	1,223,932	1,019,588	1,223,932	1,019,588	Florida	Citrus	92	1
582678	20841	22	22	22	22	NA	NA	NA	NA
582739	20940	1,108,852,982	1,074,174,311	1,108,852,982	1,074,174,311	Florida	Monroe	75	1
582766	20951	381,427,109	363,172,174	381,427,109	363,172,174	North Carolina	Carteret	130	4
582775	20963	206,143,639	191,985,441	206,143,639	191,985,441	South Carolina	Horry	94	1
582800	21043	16,261,664	14,607,351	16,261,664	14,607,351	North Carolina	Carteret	93	1
582812	21061	148,527,046	139,657,117	146,104,870	137,784,561	Florida	Broward	122	3
582814	21061	422,150	353,241	422,150	353,241	Louisiana	Saint Mary	80	1
582835	21074	3,462,063	2,910,693	3,462,063	2,910,693	Florida	Citrus	66	0
582842	21158	1,578,830	1,394,555	1,578,830	1,394,555	NA	NA	NA	NA
582857	21171	195,938,370	190,043,388	195,938,370	190,043,388	Florida	Monroe	126	3

**North Carolina
Residential Flood**

Response to North Carolina General Statutes § 58-36-15 (d2) (1)

EventID	Year	GU_Loss_wDS	GR_Loss_wDS	GU_Loss_xDS	GR_Loss_xDS	LandfallState	LandfallCounty	WindSpeed	SS_Intensity
582880	21213	34,742,747	33,811,186	34,742,747	33,811,186	NA	NA	NA	NA
582886	21216	17,884,881	16,082,672	17,652,321	15,855,684	North Carolina	Carteret	103	2
582910	21274	1,468,529,484	1,384,682,882	1,468,529,484	1,384,682,882	North Carolina	Brunswick	105	2
582931	21281	7,708,139	6,722,723	7,708,139	6,722,723	Florida	Taylor	63	0
582954	21295	136,924,828	129,274,680	136,924,828	129,274,680	South Carolina	Georgetown	102	2
582976	21332	29,478	12,811	29,478	12,811	NA	NA	NA	NA
582988	21335	60,582	27,469	60,582	27,469	NA	NA	NA	NA
582992	21335	1,005	153	1,005	153	NA	NA	NA	NA
583023	21375	31,975	26,269	31,975	26,269	Florida	Gulf	91	1
583030	21375	229,068,990	208,741,301	222,878,114	202,683,383	North Carolina	New Hanover	92	1
583046	21468	422,722,960	411,517,029	422,722,960	411,517,029	NA	NA	NA	NA
583047	21468	230,185	161,995	230,185	161,995	Florida	Taylor	99	2
583076	21611	2,168,157	1,847,232	2,168,157	1,847,232	Georgia	Camden	97	2
583081	21611	867,230,486	847,267,631	867,230,486	847,267,631	South Carolina	Georgetown	130	4
583098	21631	121,785,572	115,956,366	121,785,572	115,956,366	NA	NA	NA	NA
583120	21667	219,333,383	205,798,541	219,333,383	205,798,541	North Carolina	Carteret	100	2
583169	21822	36,508	19,404	36,508	19,404	NA	NA	NA	NA
583181	21822	19,437,477	17,823,001	19,071,375	17,465,625	NA	NA	NA	NA
583221	22001	10,094,599	9,251,520	10,094,599	9,251,520	NA	NA	NA	NA
583228	22001	113,370	82,005	113,370	82,005	NA	NA	NA	NA
583250	22072	180,179,681	167,286,096	180,179,681	167,286,096	Florida	Franklin	86	1
583274	22233	209,393	165,522	209,393	165,522	North Carolina	Hyde	91	1
583299	22234	3,884,987,247	3,554,300,119	3,619,034,642	3,345,839,366	Florida	Okaloosa	122	3
583335	22428	3,038,470,264	2,842,320,022	2,938,589,887	2,751,792,239	NA	NA	NA	NA
583339	22428	27,867,457	24,697,656	26,969,537	23,853,058	South Carolina	Georgetown	96	2
583384	22633	137,261	125,956	137,261	125,956	Florida	Nassau	109	2
583400	22695	334,807,418	323,959,955	334,807,418	323,959,955	South Carolina	Beaufort	126	3
583443	22747	25,720,924	23,318,548	24,594,355	22,220,986	North Carolina	Hyde	113	3
583450	22747	3,151,709	2,824,486	3,085,737	2,760,372	South Carolina	Beaufort	90	1
583460	22785	2,105,752	1,711,002	2,105,752	1,711,002	NA	NA	NA	NA
583496	22799	343,922	328,969	343,922	328,969	NA	NA	NA	NA
583533	22876	602,205,015	568,055,943	602,182,594	568,033,975	North Carolina	Carteret	133	4
583601	22969	49,100	23,478	49,100	23,478	Florida	Miami-Dade	63	0
583602	22969	4,690	3,849	4,690	3,849	NA	NA	NA	NA
583605	23026	5,005,326	4,193,753	5,005,326	4,193,753	North Carolina	Brunswick	108	2
583618	23026	216,865,139	185,088,904	216,865,139	185,088,904	NA	NA	NA	NA
583710	23202	378,831	228,184	378,831	228,184	NA	NA	NA	NA
583721	23209	5,341,507	4,371,358	5,341,507	4,371,358	Florida	Taylor	86	1
583732	23224	1,760	258	1,760	258	Georgia	Camden	123	3
583778	23375	238,117	184,416	238,117	184,416	North Carolina	Pender	101	2
583779	23379	375,238,033	362,100,958	375,238,033	362,100,958	NA	NA	NA	NA
583785	23379	55,458,453	53,221,379	55,458,453	53,221,379	Florida	Dixie	108	2
583793	23393	700	1	700	1	Florida	Saint Lucie	64	0
583807	23404	1,948,954	1,587,870	1,948,954	1,587,870	NA	NA	NA	NA
583810	23404	4,158,448	3,823,651	4,158,448	3,823,651	Florida	Franklin	84	1
583820	23404	22,813,052	20,693,945	22,813,052	20,693,945	NA	NA	NA	NA
583840	23417	969,106,241	946,076,149	969,106,241	946,076,149	South Carolina	Horry	97	2
583843	23417	104,157,739	98,416,969	104,157,739	98,416,969	North Carolina	Brunswick	98	2
583850	23429	18,955,351	18,029,764	18,955,351	18,029,764	Florida	Miami-Dade	80	1
583869	23491	219,856,400	202,794,859	214,988,012	198,139,066	Florida	Monroe	56	0
583906	23593	3,473,629,352	3,183,917,793	3,200,550,330	2,972,398,868	NA	NA	NA	NA
583947	23724	227,039	210,798	227,039	210,798	Florida	Monroe	63	0
583954	23724	15,986	5,248	15,986	5,248	NA	NA	NA	NA
584010	23778	1,012	655	1,012	655	Florida	Brevard	110	2
584047	24008	16,258,836	14,397,477	16,258,836	14,397,477	North Carolina	Carteret	94	1
584050	24008	164,326	157,165	164,326	157,165	Florida	Monroe	124	3
584063	24031	3,399	2,358	3,399	2,358	NA	NA	NA	NA
584064	24031	252,640	172,179	252,640	172,179	NA	NA	NA	NA
584066	24031	556,879,323	510,721,904	556,879,323	510,721,904	North Carolina	Pender	92	1
584071	24033	63,183	41,181	63,183	41,181	Georgia	Glynn	89	1
584073	24033	561,209	388,801	561,209	388,801	NA	NA	NA	NA
584085	24033	75,778,310	68,303,557	75,778,310	68,303,557	NA	NA	NA	NA
584089	24052	10,050,565	8,864,364	10,050,565	8,864,364	NA	NA	NA	NA

**North Carolina
Residential Flood**

Response to North Carolina General Statutes § 58-36-15 (d2) (1)

EventID	Year	GU_Loss_wDS	GR_Loss_wDS	GU_Loss_xDS	GR_Loss_xDS	LandfallState	LandfallCounty	WindSpeed	SS_Intensity
584119	24111	13,593	7,501	13,593	7,501	NA	NA	NA	NA
584134	24113	2,058,413,624	1,911,510,884	2,004,640,821	1,864,157,322	Florida	Brevard	116	3
584152	24198	1,591	877	1,591	877	Georgia	Glynn	89	1
584184	24256	62,163,528	57,313,742	62,163,528	57,313,742	Florida	Palm Beach	109	2
584201	24282	1,405,623	1,075,623	1,405,623	1,075,623	Massachusetts	Dukes	85	1
584208	24282	5,702	2,776	5,702	2,776	North Carolina	Dare	77	1
584235	24326	9,371,836	8,182,845	9,162,557	7,982,930	Florida	Dixie	121	3
584247	24326	37,254,078	34,626,449	37,253,244	34,625,922	Florida	Monroe	109	2
584257	24333	108,815,260	101,280,396	106,039,644	98,630,408	North Carolina	Dare	126	3
584258	24333	2,484,467	2,020,353	2,484,467	2,020,353	NA	NA	NA	NA
584259	24333	2,407,308	2,190,001	2,407,308	2,190,001	NA	NA	NA	NA
584268	24333	55		55		NA	NA	NA	NA
584275	24364	2,206,387	1,881,626	2,206,387	1,881,626	NA	NA	NA	NA
584284	24364	907,639,891	881,642,165	907,639,891	881,642,165	North Carolina	Brunswick	132	4
584299	24365	229,394,479	220,996,061	229,394,479	220,996,061	Florida	Franklin	130	4
584308	24406	31,369	24,463	31,369	24,463	NA	NA	NA	NA
584332	24444	45,036,185	41,681,431	45,036,185	41,681,431	NA	NA	NA	NA
584341	24460	50,286,939	47,117,972	50,286,939	47,117,972	NA	NA	NA	NA
584348	24460	138,313	112,126	138,313	112,126	Florida	Taylor	81	1
584359	24460	656,674	576,146	656,674	576,146	Florida	Duval	104	2
584371	24483	10,510,375	9,100,959	10,509,906	9,100,731	NA	NA	NA	NA
584404	24602	1,766,201	1,552,414	1,766,201	1,552,414	NA	NA	NA	NA
584413	24659	179,277,377	171,705,533	179,277,377	171,705,533	Florida	Duval	107	2
584422	24663	453	4	453	4	NA	NA	NA	NA
584448	24667	7,595,445	6,659,728	7,595,445	6,659,728	NA	NA	NA	NA
584482	24791	911,444,966	865,916,753	911,444,966	865,916,753	North Carolina	Onslow	126	3
584502	24978	21		21		NA	NA	NA	NA
584507	24978	599,453,515	550,317,224	599,438,645	550,302,869	NA	NA	NA	NA
584541	25016	16,949	12,443	16,949	12,443	Florida	Miami-Dade	82	1
584543	25016	42,928,130	39,147,177	42,928,130	39,147,177	South Carolina	Charleston	106	2
584566	25025	117,123,696	113,427,224	117,123,696	113,427,224	Florida	Monroe	53	0
584568	25025	109,167,382	101,625,369	109,167,382	101,625,369	North Carolina	Carteret	102	2
584609	25214	20,111,667	18,352,279	20,111,667	18,352,279	Florida	Levy	68	0
584636	25251	3,252,490	2,804,889	3,252,490	2,804,889	NA	NA	NA	NA
584647	25260	1,236,451	1,116,765	1,236,451	1,116,765	Georgia	Chatham	85	1
584675	25272	6,051,048	5,422,012	6,051,048	5,422,012	NA	NA	NA	NA
584684	25316	475,530,063	441,418,291	475,530,063	441,418,291	North Carolina	Carteret	116	3
584700	25415	643,279	512,248	643,279	512,248	Florida	Pinellas	105	2
584716	25433	285,187	198,102	285,187	198,102	NA	NA	NA	NA
584731	25481	8,367,319	8,211,999	8,367,319	8,211,999	NA	NA	NA	NA
584741	25542	353,645,301	336,928,379	353,645,301	336,928,379	South Carolina	Georgetown	125	3
584749	25542	203,817	180,202	203,817	180,202	NA	NA	NA	NA
584759	25546	9,029	4,315	9,029	4,315	Florida	Taylor	81	1
584770	25644	1,080,806	942,479	1,057,043	919,762	Florida	Monroe	122	3
584779	25644	138,537,507	124,045,190	136,034,999	121,636,702	NA	NA	NA	NA
584781	25644	44,813,440	40,706,496	44,813,440	40,706,496	Florida	Levy	116	3
584786	25644	43	3	42	2	Florida	Monroe	46	0
584796	25724	3,391,397	2,978,150	3,391,397	2,978,150	NA	NA	NA	NA
584842	25900	74,828,957	67,344,700	74,828,957	67,344,700	Florida	Saint Lucie	110	2
584865	26053	30,283,849	29,001,642	30,283,849	29,001,642	NA	NA	NA	NA
584870	26053	37,650,354	33,993,218	37,650,354	33,993,218	South Carolina	Charleston	85	1
584886	26076	179,773,912	168,757,205	179,773,912	168,757,205	North Carolina	Onslow	139	4
584888	26076	3,936,396	3,751,757	3,780,659	3,780,659	Texas	Jefferson	79	1
584890	26076	2,005,086,480	1,889,061,891	1,936,223,283	1,843,966,062	NA	NA	NA	NA
584941	26190	266,248,158	257,279,635	266,248,158	257,279,635	Florida	Monroe	78	1
584945	26190	1,265,698	1,001,991	1,265,698	1,001,991	Rhode Island	Newport	85	1
584962	26192	187,293,670	172,766,032	187,293,670	172,766,032	North Carolina	Dare	96	2
584968	26202	11,834,216	11,416,726	11,834,216	11,416,726	Florida	Palm Beach	103	2
584969	26202	30,376,321	27,075,321	27,583,185	24,445,190	New Jersey	Atlantic	128	3
585015	26240	2,248,034	1,988,779	2,148,728	1,892,524	New York	Suffolk	121	3
585024	26273	4,009,837	3,510,092	4,009,837	3,510,092	Florida	Monroe	144	4
585049	26300	540,656,980	510,770,282	503,362,599	475,969,031	North Carolina	Carteret	140	4
585076	26371	32,788,392	30,168,514	32,788,392	30,168,514	North Carolina	Hyde	131	4

**North Carolina
Residential Flood**

Response to North Carolina General Statutes § 58-36-15 (d2) (1)

EventID	Year	GU_Loss_wDS	GR_Loss_wDS	GU_Loss_xDS	GR_Loss_xDS	LandfallState	LandfallCounty	WindSpeed	SS_Intensity
585105	26466	33,344,489	29,633,202	33,344,489	29,633,202	NA	NA	NA	NA
585122	26489	2,410,688,245	2,350,131,527	2,410,688,245	2,350,131,527	South Carolina	Georgetown	127	3
585177	26661	304,637	273,293	304,637	273,293	Florida	Miami-Dade	77	1
585196	26684	4,128,401	3,529,430	4,128,401	3,529,430	NA	NA	NA	NA
585204	26771	3,789,367	3,088,352	3,789,367	3,088,352	NA	NA	NA	NA
585207	26771	1,786,987	1,523,145	1,786,987	1,523,145	NA	NA	NA	NA
585216	26771	23,807	16,459	23,807	16,459	Georgia	Camden	79	1
585222	26771	83,508	54,883	83,508	54,883	Louisiana	Terrebonne	113	3
585240	26837	3,582,552	3,019,850	3,582,552	3,019,850	NA	NA	NA	NA
585244	26837	1,246,600	1,196,203	1,246,600	1,196,203	NA	NA	NA	NA
585245	26837	427,043,484	412,761,673	417,153,720	406,297,443	Florida	Franklin	117	3
585253	26953	573,007,514	532,745,447	573,007,514	532,745,447	NA	NA	NA	NA
585277	27026	472,784	440,605	463,630	431,820	NA	NA	NA	NA
585279	27034	6,365,366	5,392,793	6,365,366	5,392,793	South Carolina	Beaufort	91	1
585331	27231	41,115,221	36,441,478	39,170,271	34,561,327	North Carolina	Carteret	92	1
585361	27346	2,796,296	2,405,390	2,796,296	2,405,390	Florida	Monroe	93	1
585364	27358	1,328,505	1,049,367	1,328,505	1,049,367	North Carolina	Carteret	81	1
585391	27398	101,980	61,389	101,980	61,389	NA	NA	NA	NA
585393	27398	118,500,613	112,388,633	109,498,002	106,472,085	NA	NA	NA	NA
585417	27464	32,562,435	31,472,357	32,562,435	31,472,357	Florida	Citrus	69	0
585489	27620	3,715,213	3,622,154	3,715,213	3,622,154	Louisiana	Vermilion	78	1
585535	27769	36,967,354	33,168,871	36,967,354	33,168,871	North Carolina	Carteret	97	2
585538	27952	3,075,204,592	2,856,180,096	2,930,973,591	2,755,460,219	NA	NA	NA	NA
585563	28026	18,299,941	16,469,502	18,299,941	16,469,502	NA	NA	NA	NA
585565	28026	4,415,048	3,605,101	4,415,048	3,605,101	NA	NA	NA	NA
585566	28026	11,354	4,008	11,354	4,008	NA	NA	NA	NA
585570	28026	240,877,883	228,576,685	240,877,883	228,576,685	North Carolina	New Hanover	104	2
585592	28063	8,566,555	7,623,728	8,566,555	7,623,728	Virginia	Northampton	103	2
585606	28120	8,105,424	7,155,094	8,105,424	7,155,094	NA	NA	NA	NA
585607	28120	920	235	920	235	NA	NA	NA	NA
585608	28120	369,296	327,760	369,296	327,760	NA	NA	NA	NA
585631	28138	65,265,466	58,769,266	65,265,466	58,769,266	NA	NA	NA	NA
585635	28146	3,374,204	3,108,565	3,374,204	3,108,565	NA	NA	NA	NA
585642	28146	215,038,032	201,406,244	215,038,032	201,406,244	North Carolina	Carteret	103	2
585649	28181	270,244	228,154	270,244	228,154	Florida	Monroe	118	3
585651	28181	12,717	7,372	12,717	7,372	Florida	Monroe	119	3
585695	28197	14,020,657	13,065,645	14,020,657	13,065,645	Massachusetts	Dukes	59	0
585710	28201	1,961,378,649	1,880,547,135	1,961,372,265	1,880,541,110	North Carolina	Onslow	140	4
585718	28262	21,258,288	20,325,010	21,258,288	20,325,010	NA	NA	NA	NA
585738	28283	329,066	243,011	329,066	243,011	North Carolina	Carteret	69	0
585745	28283	473,783	363,812	473,783	363,812	NA	NA	NA	NA
585790	28368	31,018,459	28,109,953	31,018,459	28,109,953	Florida	Volusia	114	3
585794	28401	3,279,392	2,976,369	3,278,175	2,975,261	Florida	Miami-Dade	63	0
585804	28401	620,709,001	592,715,147	614,560,300	587,256,134	New York	Suffolk	117	3
585877	28490	78,006,971	75,395,340	78,006,971	75,395,340	Florida	Brevard	68	0
585923	28650	48,948,668	44,420,350	48,948,668	44,420,350	New York	Suffolk	124	3
585938	28673	9,711,187	8,410,765	9,711,187	8,410,765	NA	NA	NA	NA
585953	28701	49,341,946	45,847,944	49,341,946	45,847,944	North Carolina	Dare	87	1
585983	28727	8,028,631	6,993,487	8,028,631	6,993,487	NA	NA	NA	NA
586048	28808	758,931	660,294	758,931	660,294	NA	NA	NA	NA
586056	28810	552,536	428,515	552,159	428,305	Florida	Monroe	130	4
586061	28810	2,878,421	2,406,613	2,878,421	2,406,613	NA	NA	NA	NA
586075	28853	712,042	588,124	712,042	588,124	New Jersey	Ocean	63	0
586141	29011	361,074,188	342,523,468	361,074,188	342,523,468	NA	NA	NA	NA
586170	29064	36,277,241	32,713,526	36,277,241	32,713,526	Florida	Franklin	40	0
586173	29064	1,650	1,448	1,650	1,448	Florida	Palm Beach	64	0
586197	29121	4,399,691	3,806,607	4,399,691	3,806,607	North Carolina	Dare	96	2
586201	29158	1,287,253	906,709	1,287,253	906,709	New York	Suffolk	91	1
586206	29158	46,417	34,153	46,417	34,153	NA	NA	NA	NA
586232	29174	46,248,956	44,810,656	46,248,956	44,810,656	NA	NA	NA	NA
586238	29174	25,425,097	22,340,306	25,425,097	22,340,306	NA	NA	NA	NA
586243	29194	120,657,459	111,500,630	120,657,459	111,500,630	NA	NA	NA	NA
586256	29194	309,953,782	290,340,446	309,953,782	290,340,446	North Carolina	Pender	115	3

**North Carolina
Residential Flood**

Response to North Carolina General Statutes § 58-36-15 (d2) (1)

EventID	Year	GU_Loss_wDS	GR_Loss_wDS	GU_Loss_xDS	GR_Loss_xDS	LandfallState	LandfallCounty	WindSpeed	SS_Intensity
586284	29311	678,508,806	640,210,150	678,508,806	640,210,150	South Carolina	Georgetown	112	3
586295	29426	1,362,392	1,072,799	1,362,392	1,072,799	North Carolina	Carteret	66	0
586312	29470	631,011,144	608,328,576	625,357,891	604,478,343	South Carolina	Charleston	91	1
586318	29470	7,296,768	6,478,207	7,296,768	6,478,207	North Carolina	Onslow	75	1
586322	29470	165,042	162,130	165,042	162,130	Florida	Walton	127	3
586329	29531	13,727,654	12,349,934	13,727,654	12,349,934	North Carolina	Carteret	77	1
586362	29543	79,498,893	74,468,960	79,498,893	74,468,960	North Carolina	Brunswick	87	1
586380	29649	289,197,285	251,884,502	284,393,519	247,621,211	Florida	Taylor	68	0
586387	29649	93,288,996	90,050,285	93,288,996	90,050,285	NA	NA	NA	NA
586413	29654	244,530,125	233,260,010	244,530,125	233,260,010	New York	Suffolk	121	3
586431	29671	182,969,016	172,684,121	181,026,687	171,008,457	North Carolina	Brunswick	98	2
586434	29671	1,394,049,086	1,296,845,612	1,353,702,837	1,264,025,091	South Carolina	Horry	128	3
586454	29702	7,906,588	7,064,282	7,906,588	7,064,282	South Carolina	Georgetown	100	2
586463	29715	17,621	15,040	17,621	15,040	Florida	Miami-Dade	74	1
586492	29962	2,913,940	2,685,274	2,913,940	2,685,274	NA	NA	NA	NA
586499	29962	65,315	47,704	65,315	47,704	Florida	Miami-Dade	90	1
586506	29977	542,545	338,740	542,545	338,740	North Carolina	Carteret	71	0
586520	30012	4,676,910	4,309,388	4,676,910	4,309,388	Florida	Walton	103	2
586527	30012	1,751,021	1,464,638	1,751,021	1,464,638	NA	NA	NA	NA
586544	30018	835,576	609,547	835,576	609,547	NA	NA	NA	NA
586547	30018	94,836,860	87,851,975	94,836,860	87,851,975	North Carolina	Pender	109	2
586548	30106	82,026	46,798	82,026	46,798	North Carolina	Hyde	56	0
586574	30119	179,256	161,748	149,716	132,787	New York	Nassau	85	1
586576	30119	742,065,041	687,597,455	647,887,452	601,598,355	North Carolina	Pender	138	4
586577	30119	790,554	689,285	774,208	673,607	Florida	Monroe	104	2
586593	30178	78,410,566	70,822,810	78,410,566	70,822,810	NA	NA	NA	NA
586605	30227	15,513	11,175	15,513	11,175	NA	NA	NA	NA
586618	30302	5,360,757,636	4,907,053,869	4,878,707,516	4,534,224,031	NA	NA	NA	NA
586620	30302	606		606		Florida	Miami-Dade	123	3
586621	30302	147,248	102,402	147,248	102,402	NA	NA	NA	NA
586630	30302	711,535,743	675,760,576	689,604,211	662,558,858	North Carolina	Carteret	93	1
586657	30364	1,351,827,839	1,226,803,622	1,307,695,349	1,187,864,510	NA	NA	NA	NA
586668	30365	155,200,904	150,331,280	155,200,904	150,331,280	Florida	Monroe	115	3
586723	30441	107,015,952	97,799,603	107,015,952	97,799,603	North Carolina	Carteret	107	2
586739	30473	86,123,901	82,899,653	86,005,451	82,790,442	South Carolina	Beaufort	129	3
586741	30473	162,352,117	157,216,294	161,009,902	156,312,067	NA	NA	NA	NA
586745	30526	87,392,772	78,499,341	87,392,772	78,499,341	North Carolina	Carteret	94	1
586767	30653	483,588	338,926	483,588	338,926	North Carolina	Carteret	80	1
586774	30681	335,291	264,128	335,291	264,128	Florida	Taylor	63	0
586792	30683	969,267,943	907,223,953	969,267,943	907,223,953	South Carolina	Horry	89	1
586805	30693	5,049,164,246	4,580,864,183	4,452,693,808	4,120,229,520	NA	NA	NA	NA
586808	30693	2,505,800	2,260,024	2,275,270	2,036,603	Florida	Miami-Dade	129	3
586810	30693	108,835,576	103,050,201	108,835,576	103,050,201	NA	NA	NA	NA
586814	30693	437		437		Florida	Citrus	96	2
586824	30750	2,047,451	1,842,789	2,047,451	1,842,789	Florida	Monroe	114	3
586841	30781	312,732,210	292,969,709	297,887,428	279,540,974	North Carolina	Carteret	95	1
586871	30826	309,489,284	299,703,683	309,489,284	299,703,683	South Carolina	Beaufort	87	1
586880	30852	4,534,643	3,952,495	4,534,643	3,952,495	Florida	Flagler	116	3
586896	30866	27,563,109	24,139,464	27,563,109	24,139,464	Florida	Citrus	80	1
586905	30885	51,629	35,727	51,629	35,727	NA	NA	NA	NA
586931	30945	18,191,841	16,642,813	18,191,841	16,642,813	NA	NA	NA	NA
586940	30967	2,813,954	2,483,372	2,813,954	2,483,372	Florida	Lee	88	1
586958	31012	8,168	6,728	8,168	6,728	NA	NA	NA	NA
586964	31117	1,804,077,234	1,748,953,546	1,804,077,234	1,748,953,546	North Carolina	New Hanover	138	4
587007	31210	85,832,847	79,162,853	85,832,847	79,162,853	North Carolina	Carteret	116	3
587052	31239	31,716,387	28,668,868	31,716,387	28,668,868	NA	NA	NA	NA
587089	31473	321,205,967	293,342,317	321,205,967	293,342,317	North Carolina	Pender	97	2
587102	31544	18,842,026	16,264,218	18,842,026	16,264,218	North Carolina	Brunswick	62	0
587116	31575	8,285	1,734	8,285	1,734	Maine	Hancock	76	1
587121	31575	16,265,451	15,265,681	16,265,451	15,265,681	South Carolina	Beaufort	126	3
587124	31575	95,511,855	90,254,219	95,511,855	90,254,219	NA	NA	NA	NA
587168	31769	125,063	103,340	125,063	103,340	Florida	Sarasota	64	0
587177	31796	3,568,494	3,039,066	3,568,494	3,039,066	NA	NA	NA	NA

**North Carolina
Residential Flood**

Response to North Carolina General Statutes § 58-36-15 (d2) (1)

EventID	Year	GU_Loss_wDS	GR_Loss_wDS	GU_Loss_xDS	GR_Loss_xDS	LandfallState	LandfallCounty	WindSpeed	SS_Intensity
587196	31887	287,379,893	276,983,659	287,379,893	276,983,659	Louisiana	Cameron	87	1
587197	31887	1,659,923	1,604,706	1,659,923	1,604,706	NA	NA	NA	NA
587239	31913	3,424	1,958	3,424	1,958	South Carolina	Charleston	86	1
587295	32104	992,613	869,465	992,613	869,465	Florida	Saint Lucie	59	0
587306	32148	593,805,241	552,909,735	593,805,241	552,909,735	Florida	Levy	65	0
587309	32148	44,865,198	43,493,699	44,865,198	43,493,699	NA	NA	NA	NA
587368	32328	78,692	43,178	78,692	43,178	NA	NA	NA	NA
587369	32328	158,919,014	147,121,994	158,919,014	147,121,994	South Carolina	Beaufort	88	1
587380	32360	1,584,652,288	1,534,447,902	1,561,360,023	1,520,099,342	South Carolina	Georgetown	96	2
587385	32360	5,076,712	4,523,417	5,076,712	4,523,417	NA	NA	NA	NA
587418	32565	1,106,032	1,079,827	1,106,032	1,079,827	NA	NA	NA	NA
587445	32577	5,091	2,149	5,091	2,149	NA	NA	NA	NA
587462	32593	52,640,274	46,516,128	52,114,452	46,017,097	South Carolina	Horry	87	1
587474	32593	295,268,636	274,695,603	289,494,468	269,301,556	Florida	Monroe	125	3
587481	32593	63,830	39,450	63,830	39,450	NA	NA	NA	NA
587501	32601	10,676	5,277	10,676	5,277	NA	NA	NA	NA
587511	32632	131,744	74,828	131,744	74,828	NA	NA	NA	NA
587513	32632	1,530,789	1,280,638	1,530,789	1,280,638	NA	NA	NA	NA
587514	32632	6,487	3,869	6,487	3,869	NA	NA	NA	NA
587540	32685	30,904,992	27,576,247	30,904,992	27,576,247	NA	NA	NA	NA
587567	32761	6,416,435	6,063,047	6,416,435	6,063,047	NA	NA	NA	NA
587577	32761	1,497,601,232	1,357,748,677	1,466,401,920	1,330,379,858	NA	NA	NA	NA
587587	32821	43,131,722	40,590,230	43,131,722	40,590,230	NA	NA	NA	NA
587596	32821	45,835,578	42,721,123	45,835,578	42,721,123	Georgia	McIntosh	113	3
587607	32822	7,720,489	6,463,782	7,720,489	6,463,782	New York	Suffolk	89	1
587615	32840	34,762,328	32,138,007	34,762,328	32,138,007	South Carolina	Beaufort	85	1
587617	32840	486,662	438,122	486,662	438,122	NA	NA	NA	NA
587638	32878	5,628,579	4,907,414	5,250,143	4,596,092	New Jersey	Ocean	124	3
587653	32951	921,162,517	883,576,914	909,565,001	874,563,273	South Carolina	Charleston	128	3
587661	32951	3,958,865	3,143,681	3,957,861	3,142,915	Florida	Franklin	62	0
587663	32951	139,444	81,938	139,444	81,938	NA	NA	NA	NA
587669	32990	1,922	1,168	1,922	1,168	Georgia	McIntosh	87	1
587680	33043	217,813	158,973	217,813	158,973	NA	NA	NA	NA
587712	33062	936,451	748,790	936,451	748,790	NA	NA	NA	NA
587723	33104	320,023	212,221	320,023	212,221	North Carolina	Dare	63	0
587726	33123	2,819	1,009	2,819	1,009	Maine	Washington	64	0
587748	33221	1,768,604	1,513,539	1,768,604	1,513,539	Florida	Manatee	63	0
587754	33224	101,316,898	98,444,969	100,975,064	98,204,135	NA	NA	NA	NA
587792	33249	2,191,528	1,905,538	2,183,663	1,898,287	New York	Nassau	94	1
587793	33249	246,575	232,079	246,575	232,079	NA	NA	NA	NA
587813	33286	250,749,835	243,654,933	250,749,835	243,654,933	South Carolina	Charleston	71	0
587830	33287	3,868,877	3,660,753	3,868,877	3,660,753	Florida	Franklin	110	2
587835	33318	135,350,568	126,249,118	135,350,568	126,249,118	Virginia	Accomack	116	3
587836	33318	25,111	23,708	25,111	23,708	Georgia	Glynn	120	3
587838	33318	63,910	37,972	63,910	37,972	Florida	Palm Beach	78	1
587842	33318	9,801,776	7,532,945	9,801,776	7,532,945	NA	NA	NA	NA
587844	33318	25,698,690	22,016,063	25,698,690	22,016,063	Louisiana	Plaquemines	93	1
587846	33318	92,258,957	85,182,406	92,258,957	85,182,406	North Carolina	Brunswick	85	1
587849	33346	8,559,553	7,353,000	8,559,553	7,353,000	NA	NA	NA	NA
587869	33410	71,589	57,935	71,589	57,935	NA	NA	NA	NA
587889	33463	12,589,683	11,170,400	12,589,683	11,170,400	Virginia	Accomack	110	2
587890	33463	62,173	38,232	62,173	38,232	NA	NA	NA	NA
587896	33463	858,848,767	825,175,585	854,652,224	821,714,037	South Carolina	Charleston	74	1
587905	33466	8,163,116	6,915,214	8,163,116	6,915,214	NA	NA	NA	NA
587911	33466	929,230,709	878,388,044	843,055,719	813,263,623	North Carolina	Currituck	127	3
587922	33488	20,821	15,274	20,821	15,274	Florida	Flagler	114	3
587941	33496	94,508,357	89,619,314	94,508,357	89,619,314	NA	NA	NA	NA
587963	33521	1,306,944,763	1,279,358,890	1,306,944,763	1,279,358,890	South Carolina	Horry	125	3
587968	33521	53,856	49,468	53,856	49,468	Florida	Citrus	62	0
587985	33536	1,606,364,425	1,566,285,040	1,606,364,425	1,566,285,040	South Carolina	Georgetown	112	3
588015	33582	969,828	809,080	928,543	770,777	North Carolina	Hyde	88	1
588023	33582	1,296,522,773	1,213,567,986	1,203,217,999	1,157,372,355	Florida	Martin	73	0
588040	33635	1,401,610	1,166,370	1,401,610	1,166,370	NA	NA	NA	NA

**North Carolina
Residential Flood**

Response to North Carolina General Statutes § 58-36-15 (d2) (1)

EventID	Year	GU_Loss_wDS	GR_Loss_wDS	GU_Loss_xDS	GR_Loss_xDS	LandfallState	LandfallCounty	WindSpeed	SS_Intensity
588063	33756	253,118	195,184	253,118	195,184	NA	NA	NA	NA
588070	33756	7,899,848	7,197,508	7,899,848	7,197,508	Florida	Hernando	63	0
588116	34043	864,613,349	827,233,011	864,613,349	827,233,011	North Carolina	Carteret	129	3
588248	34185	3,610,074	2,738,317	3,610,074	2,738,317	North Carolina	Carteret	96	2
588252	34185	147,950,484	138,642,856	147,950,484	138,642,856	North Carolina	Carteret	134	4
588283	34303	8,105,631	7,226,209	8,105,631	7,226,209	NA	NA	NA	NA
588328	34513	2,421,710	2,123,822	2,341,632	2,048,013	New York	Nassau	126	3
588337	34539	781,621,991	744,231,264	774,796,237	739,299,640	NA	NA	NA	NA
588346	34546	260,136	223,979	253,691	217,767	Massachusetts	Barnstable	75	1
588352	34546	1,726,793,068	1,663,206,725	1,681,586,023	1,624,593,078	North Carolina	Carteret	149	4
588382	34562	297,303	264,096	297,303	264,096	Florida	Franklin	80	1
588392	34562	35,258,188	31,892,210	35,258,188	31,892,210	North Carolina	Hyde	109	2
588402	34565	15,257,222	13,064,026	15,257,222	13,064,026	Virginia	Accomack	74	1
588425	34741	456,931,618	437,075,928	446,811,272	430,166,657	Florida	Monroe	107	2
588428	34741	122,146,861	111,386,584	118,908,545	108,248,339	North Carolina	Carteret	121	3
588435	34741	235,673,831	221,981,748	229,515,924	216,494,705	North Carolina	Dare	118	3
588447	34746	25,755	13,382	25,755	13,382	NA	NA	NA	NA
588455	34746	21,644	15,803	21,644	15,803	Florida	Okaloosa	91	1
588468	34774	32,550,101	29,443,098	32,550,101	29,443,098	North Carolina	Carteret	89	1
588470	34795	27,300,841	24,219,166	27,300,841	24,219,166	Florida	Monroe	82	1
588490	34820	129,877,612	120,425,664	129,877,612	120,425,664	North Carolina	Dare	133	4
588503	34846	108,260,908	100,763,559	108,260,908	100,763,559	NA	NA	NA	NA
588535	34916	123,319,963	111,682,995	123,319,963	111,682,995	NA	NA	NA	NA
588550	34945	54,392	41,099	48,196	35,685	Georgia	Camden	58	0
588553	34945	6,612,977	6,045,725	5,945,048	5,572,740	Georgia	Chatham	111	3
588558	34945	4,723,194,033	4,332,329,425	4,159,318,964	3,904,584,132	South Carolina	Georgetown	103	2
588566	34951	541,834,162	522,660,734	532,897,784	517,198,829	South Carolina	Charleston	76	1
588580	35002	16,152,512	13,905,720	16,152,512	13,905,720	Florida	Bay	87	1
588598	35008	15,446,629	14,582,195	15,446,629	14,582,195	Florida	Gulf	51	0
588602	35030	71,383,678	65,783,979	71,383,678	65,783,979	South Carolina	Georgetown	54	0
588604	35030	5,330,207	4,485,525	5,330,207	4,485,525	North Carolina	Carteret	97	2
588622	35033	1,244,529	1,014,533	1,244,529	1,014,533	Florida	Monroe	74	1
588634	35103	2,697,310	2,439,613	2,697,310	2,439,613	NA	NA	NA	NA
588640	35209	265,422,469	244,326,841	265,422,469	244,326,841	Florida	Dixie	92	1
588664	35212	17,055,006	15,536,438	17,055,006	15,536,438	NA	NA	NA	NA
588722	35438	27,316,110	23,622,832	27,316,110	23,622,832	NA	NA	NA	NA
588749	35458	290,173,526	271,658,545	278,587,807	261,471,120	NA	NA	NA	NA
588753	35458	6,698	5,792	6,590	5,686	NA	NA	NA	NA
588763	35474	29,492,108	26,661,270	29,492,108	26,661,270	Virginia	Virginia Bea	125	3
588765	35474	2,029,252,091	1,987,065,326	2,029,252,091	1,987,065,326	South Carolina	Georgetown	143	4
588768	35474	79,867,255	72,748,659	79,867,255	72,748,659	NA	NA	NA	NA
588770	35474	129,551	85,462	129,551	85,462	NA	NA	NA	NA
588771	35474	106,580	83,823	106,580	83,823	NA	NA	NA	NA
588791	35499	141,485	125,103	141,485	125,103	NA	NA	NA	NA
588803	35500	8,778,931	7,704,018	8,778,931	7,704,018	New York	Nassau	85	1
588827	35535	56,701,476	51,514,942	56,701,476	51,514,942	North Carolina	Onslow	108	2
588832	35535	462,189,124	448,175,996	462,189,124	448,175,996	NA	NA	NA	NA
588859	35546	3,548	581	3,548	581	Massachusetts	Dukes	88	1
588865	35550	389	168	389	168	Florida	Wakulla	123	3
588889	35644	12,999,785	11,485,966	12,999,785	11,485,966	North Carolina	Carteret	91	1
588898	35661	23,935	10,562	23,935	10,562	Florida	Martin	109	2
588903	35661	466,183,763	424,330,953	466,183,763	424,330,953	North Carolina	New Hanover	110	2
588946	35814	19,952,295	18,138,435	19,952,295	18,138,435	NA	NA	NA	NA
588947	35814	60,940,333	56,918,682	58,936,598	54,977,924	North Carolina	Carteret	108	2
588957	35832	6,781,315	6,454,924	6,445,196	6,155,281	NA	NA	NA	NA
588980	35858	500,634	434,375	500,634	434,375	Florida	Collier	92	1
589040	36001	2,450,657	2,324,443	2,450,657	2,324,443	NA	NA	NA	NA
589057	36001	6		6		Florida	Brevard	77	1
589061	36017	26		26		NA	NA	NA	NA
589084	36051	80,765,603	77,992,476	80,765,603	77,992,476	NA	NA	NA	NA
589153	36236	68,470,662	62,125,033	68,470,662	62,125,033	North Carolina	Pender	86	1
589154	36329	17,914,354	15,635,416	17,914,354	15,635,416	Louisiana	Plaquemines	83	1
589157	36329	4,419,250	3,911,953	4,419,250	3,911,953	North Carolina	Carteret	75	1

**North Carolina
Residential Flood**

Response to North Carolina General Statutes § 58-36-15 (d2) (1)

EventID	Year	GU_Loss_wDS	GR_Loss_wDS	GU_Loss_xDS	GR_Loss_xDS	LandfallState	LandfallCounty	WindSpeed	SS_Intensity
589160	36329	24,997,600	21,925,643	24,997,600	21,925,643	Florida	Indian River	127	3
589161	36329	175,496,002	159,021,813	175,496,002	159,021,813	NA	NA	NA	NA
589164	36329	2,677,782	2,567,512	2,677,782	2,567,512	Louisiana	Vermilion	80	1
589181	36457	144,839,452	131,543,109	144,839,452	131,543,109	Florida	Saint Lucie	97	2
589190	36544	5,057	1,309	5,057	1,309	Florida	Bay	81	1
589194	36544	18,190	7,094	18,190	7,094	Georgia	McIntosh	127	3
589204	36548	212,110	153,783	208,165	150,365	Florida	Monroe	125	3
589228	36566	97,885,823	94,689,645	97,483,766	94,428,505	NA	NA	NA	NA
589236	36566	43,013,746	38,671,668	43,013,746	38,671,668	Florida	Pinellas	57	0
589261	36624	10,042,617	8,852,353	10,042,617	8,852,353	Florida	Monroe	46	0
589272	36641	322,345,157	306,615,903	322,345,157	306,615,903	North Carolina	Brunswick	85	1
589281	36641	1,254,715,079	1,210,303,718	1,254,715,079	1,210,303,718	South Carolina	Horry	89	1
589286	36702	719,030,979	667,787,674	706,428,191	656,186,820	South Carolina	Beaufort	107	2
589302	36710	1,253,184	1,102,517	1,253,184	1,102,517	NA	NA	NA	NA
589327	36716	101,882,947	94,643,151	100,878,735	93,657,396	Florida	Sarasota	103	2
589330	36716	122,794,887	116,222,931	122,794,887	116,222,931	NA	NA	NA	NA
589331	36716	1,180,489,121	1,151,075,730	1,180,488,991	1,151,075,631	North Carolina	New Hanover	111	3
589353	36778	529,132,474	507,637,561	529,132,474	507,637,561	North Carolina	Brunswick	101	2
589357	36791	216,015	139,791	216,015	139,791	NA	NA	NA	NA
589384	36871	728,578	575,356	728,578	575,356	Florida	Saint Johns	131	4
589405	36876	119,997,956	117,004,125	119,997,956	117,004,125	Florida	Escambia	89	1
589418	36918	90,868	69,317	90,868	69,317	Florida	Citrus	58	0
589430	36926	3,586,551	3,119,859	3,586,551	3,119,859	South Carolina	Horry	116	3
589447	36933	23,859,290	21,038,967	23,859,290	21,038,967	North Carolina	Brunswick	92	1
589478	37037	20,848,600	17,813,201	20,848,600	17,813,201	Florida	Taylor	70	0
589481	37061	48,239	27,930	48,239	27,930	NA	NA	NA	NA
589486	37061	95,655	79,278	95,655	79,278	NA	NA	NA	NA
589488	37061	166,817	145,219	166,817	145,219	NA	NA	NA	NA
589500	37083	497,816	368,519	497,816	368,519	New York	Suffolk	86	1
589519	37153	103,870,787	96,858,517	101,547,622	94,766,357	New York	Suffolk	126	3
589526	37241	367,734	256,491	367,734	256,491	Florida	Pinellas	63	0
589536	37241	247,600,634	234,195,133	247,600,634	234,195,133	North Carolina	Brunswick	137	4
589547	37314	128,349,601	123,719,345	128,349,601	123,719,345	Florida	Brevard	98	2
589570	37332	1,476,338	1,269,686	1,476,338	1,269,686	NA	NA	NA	NA
589629	37442	618,494,865	594,170,260	618,494,865	594,170,260	North Carolina	Pender	130	4
589652	37602	13,736	1,981	13,736	1,981	NA	NA	NA	NA
589654	37602	50,960	44,330	50,960	44,330	NA	NA	NA	NA
589658	37602	772,742,587	746,707,172	772,742,587	746,707,172	North Carolina	Hyde	119	3
589695	37648	5,803,460	5,412,753	5,803,460	5,412,753	NA	NA	NA	NA
589735	37692	65,341,858	59,963,936	65,341,858	59,963,936	New York	Suffolk	94	1
589751	37798	105,056,650	94,842,929	105,056,650	94,842,929	Florida	Franklin	86	1
589769	37814	58,018	39,356	58,018	39,356	NA	NA	NA	NA
589782	37814	7,805,774	6,631,614	7,805,774	6,631,614	New Jersey	Cape May	94	1
589801	37855	37,147	27,399	37,147	27,399	NA	NA	NA	NA
589844	38037	145,962,623	136,388,342	142,085,038	132,705,622	Virginia	Accomack	125	3
589847	38037	2,228,449	1,871,053	2,228,449	1,871,053	Florida	Monroe	110	2
589884	38090	107,918	71,348	107,918	71,348	Florida	Citrus	58	0
589891	38090	3,896,698	3,607,870	3,896,698	3,607,870	Massachusetts	Dukes	116	3
589898	38090	5,255,719	5,062,732	5,255,719	5,062,732	NA	NA	NA	NA
589930	38194	25,343,068	24,025,429	25,343,068	24,025,429	NA	NA	NA	NA
589947	38279	90,042,401	83,097,843	88,815,687	81,924,516	South Carolina	Charleston	114	3
589950	38279	44,413,993	40,847,053	44,413,993	40,847,053	North Carolina	Onslow	106	2
589956	38279	4,680,358	4,218,396	4,680,358	4,218,396	NA	NA	NA	NA
589957	38279	29,226,302	26,178,106	29,226,301	26,178,106	New York	Suffolk	120	3
589961	38279	2,826,195	2,315,655	2,826,195	2,315,655	NA	NA	NA	NA
590011	38321	367,027,301	346,307,701	367,027,301	346,307,701	North Carolina	Carteret	110	2
590013	38332	8,741,582	8,222,049	8,741,582	8,222,049	South Carolina	Charleston	80	1
590022	38332	280	138	280	138	Florida	Escambia	121	3
590078	38640	2,023,234	1,751,337	2,023,234	1,751,337	Georgia	McIntosh	126	3
590090	38704	12,402,406	10,242,593	12,402,406	10,242,593	Florida	Volusia	76	1
590096	38704	6,271,396	6,107,979	6,271,396	6,107,979	Alabama	Baldwin	129	3
590101	38704	155,746,266	136,767,319	155,746,266	136,767,319	Florida	Levy	57	0
590109	38708	146,376,582	135,900,403	146,376,582	135,900,403	Florida	Collier	75	1

**North Carolina
Residential Flood**

Response to North Carolina General Statutes § 58-36-15 (d2) (1)

EventID	Year	GU_Loss_wDS	GR_Loss_wDS	GU_Loss_xDS	GR_Loss_xDS	LandfallState	LandfallCounty	WindSpeed	SS_Intensity
590124	38771	8,073	6,564	8,073	6,564	Florida	Miami-Dade	123	3
590151	38792	12,501,849	11,471,276	12,501,849	11,471,276	North Carolina	New Hanover	105	2
590218	38914	26,049,236	24,015,307	26,049,236	24,015,307	North Carolina	Brunswick	87	1
590231	38914	21,100	9,440	21,100	9,440	South Carolina	Charleston	74	1
590332	39128	385,879,337	369,486,651	385,879,337	369,486,651	North Carolina	Brunswick	103	2
590357	39135	3,275	553	3,275	553	NA	NA	NA	NA
590389	39163	36,177	19,326	36,177	19,326	NA	NA	NA	NA
590395	39163	2,905,668	2,224,831	2,905,668	2,224,831	Maine	Knox	92	1
590402	39188	288,070,606	276,480,783	288,070,606	276,480,783	New York	Nassau	84	1
590419	39203	213,685	187,014	213,685	187,014	NA	NA	NA	NA
590427	39203	141,919,200	128,569,021	141,919,200	128,569,021	Florida	Monroe	97	2
590437	39235	305,450,321	294,407,979	305,447,988	294,406,146	Florida	Citrus	109	2
590442	39235	531,106,017	512,887,098	531,106,017	512,887,098	NA	NA	NA	NA
590445	39235	6,842,338	6,241,780	6,842,338	6,241,780	South Carolina	Georgetown	86	1
590476	39240	81,291,056	73,793,742	81,291,056	73,793,742	NA	NA	NA	NA
590494	39312	389,026	291,321	389,026	291,321	Florida	Monroe	116	3
590534	39506	3,696,672	3,196,430	3,696,672	3,196,430	NA	NA	NA	NA
590556	39521	1,910,090	1,815,724	1,910,090	1,815,724	Florida	Monroe	130	4
590564	39525	2,903,337	2,060,271	2,903,337	2,060,271	NA	NA	NA	NA
590576	39568	324,747,293	313,872,806	324,747,293	313,872,806	Florida	Volusia	92	1
590582	39568	2,090,326,939	1,922,903,309	1,985,296,462	1,828,716,322	North Carolina	New Hanover	105	2
590583	39576	24,764	13,038	24,764	13,038	NA	NA	NA	NA
590591	39576	683	478	683	478	NA	NA	NA	NA
590606	39584	2,506,474	2,416,840	2,506,474	2,416,840	Louisiana	Vermilion	80	1
590615	39584	2,815,786	2,158,528	2,815,786	2,158,528	Florida	Monroe	70	0
590622	39589	4,141	3,809	4,141	3,809	Georgia	McIntosh	91	1
590632	39589	4,354,762	3,981,965	4,354,762	3,981,965	Alabama	Mobile	121	3
590644	39592	69,696,002	62,833,891	69,696,002	62,833,891	Florida	Lee	65	0
590681	39657	1,067,794,541	1,009,044,102	1,067,764,928	1,009,016,019	South Carolina	Horry	133	4
590688	39657	25,592,158	24,853,967	24,999,740	24,423,381	NA	NA	NA	NA
590718	39704	803,994,159	774,951,465	803,994,159	774,951,465	Florida	Monroe	115	3
590783	39788	1,607,996	1,297,616	1,607,996	1,297,616	NA	NA	NA	NA
590788	39788	652,841	552,944	652,841	552,944	New York	Suffolk	69	0
590812	39790	10		10		Florida	Flagler	112	3
590858	39947	40,649,974	37,698,818	40,649,974	37,698,818	Florida	Taylor	64	0
590875	39948	9,504,610	8,335,598	9,504,610	8,335,598	NA	NA	NA	NA
590889	39952	180,601	136,485	180,601	136,485	NA	NA	NA	NA
590906	39984	31,048,521	27,680,747	31,048,521	27,680,747	Florida	Levy	107	2
590907	39984	2,140,612	1,598,628	2,140,612	1,598,628	NA	NA	NA	NA
590929	40021	3,549,934	3,109,337	3,549,934	3,109,337	NA	NA	NA	NA
590946	40047	16,763,747	14,927,830	16,535,695	14,706,752	South Carolina	Georgetown	104	2
590984	40077	78,060,966	70,508,765	78,060,966	70,508,765	North Carolina	Carteret	103	2
590991	40078	1,569,417	1,288,833	1,569,417	1,288,833	Georgia	Glynn	92	1
590993	40078	292,376	264,166	292,376	264,166	New York	Suffolk	101	2
590995	40078	2,172,989	1,761,922	2,172,989	1,761,922	NA	NA	NA	NA
590999	40078	4,509,811,367	4,152,046,989	4,212,825,559	3,888,220,613	North Carolina	Brunswick	96	2
591011	40143	40,120,880	35,090,084	40,120,880	35,090,084	Georgia	Chatham	94	1
591019	40143	285,953,763	276,349,541	285,953,763	276,349,541	North Carolina	Carteret	91	1
591023	40143	226,855,645	207,545,553	226,855,645	207,545,553	North Carolina	New Hanover	108	2
591039	40271	547,362,008	508,281,988	538,540,906	500,385,124	North Carolina	New Hanover	86	1
591040	40271	382,415,249	370,236,008	382,415,249	370,236,008	NA	NA	NA	NA
591099	40359	498,665,271	482,074,131	498,665,271	482,074,131	South Carolina	Horry	102	2
591113	40420	1,153,753,029	1,095,386,406	1,127,489,789	1,077,870,850	Florida	Brevard	105	2
591120	40432	22,708,079	20,328,036	22,708,079	20,328,036	Florida	Escambia	96	2
591140	40459	388,160	329,260	388,160	329,260	NA	NA	NA	NA
591145	40459	15,050,484	13,232,677	15,050,484	13,232,677	New Jersey	Atlantic	98	2
591181	40479	6,213	1,242	6,213	1,242	Florida	Sarasota	58	0
591183	40479	1,178,164	962,541	1,178,164	962,541	North Carolina	Hyde	70	0
591188	40482	5,365,824	4,841,150	5,365,824	4,841,150	Florida	Dixie	81	1
591190	40482	118,793,488	111,573,176	118,793,488	111,573,176	NA	NA	NA	NA
591234	40566	776,674	654,444	776,674	654,444	NA	NA	NA	NA
591238	40566	355,603,742	344,911,257	355,603,742	344,911,257	NA	NA	NA	NA
591248	40651	1,255,904,275	1,166,559,786	1,213,182,444	1,133,202,554	NA	NA	NA	NA

**North Carolina
Residential Flood**

Response to North Carolina General Statutes § 58-36-15 (d2) (1)

EventID	Year	GU_Loss_wDS	GR_Loss_wDS	GU_Loss_xDS	GR_Loss_xDS	LandfallState	LandfallCounty	WindSpeed	SS_Intensity
591254	40651	121,893	105,283	119,170	102,686	Florida	Brevard	110	2
591261	40674	13,476,359	12,648,878	13,476,359	12,648,878	South Carolina	Charleston	108	2
591277	40712	162,405	142,261	162,405	142,261	NA	NA	NA	NA
591278	40712	54,652,828	52,767,192	54,652,828	52,767,192	NA	NA	NA	NA
591282	40712	80,023,163	76,426,507	80,023,163	76,426,507	North Carolina	Hyde	113	3
591294	40721	522,930,895	491,637,057	522,930,895	491,637,057	North Carolina	New Hanover	104	2
591299	40721	1,882,125	1,645,942	1,882,125	1,645,942	Florida	Dixie	82	1
591308	40800	349,439,725	317,489,592	349,439,725	317,489,592	South Carolina	Charleston	86	1
591312	40800	8,599	1,522	8,599	1,522	NA	NA	NA	NA
591338	40867	63,864,644	58,135,846	63,864,644	58,135,846	NA	NA	NA	NA
591345	40867	1,684	543	1,684	543	NA	NA	NA	NA
591364	40947	8,828,619	7,722,318	8,828,619	7,722,318	Florida	Okaloosa	89	1
591368	40947	919,845	833,076	919,845	833,076	New York	Suffolk	98	2
591394	91	14,795,639	14,179,793	14,795,639	14,179,793	Louisiana	Terbonne	88	1
591397	91	58,049	35,620	58,049	35,620	NA	NA	NA	NA
591408	446	8,366,826	7,402,243	8,366,826	7,402,243	Florida	Manatee	56	0
591414	446	169,422	146,743	169,422	146,743	NA	NA	NA	NA
591434	569	96,605	60,521	96,605	60,521	Florida	Monroe	87	1
591444	581	3,186	872	3,186	872	North Carolina	Dare	64	0
591445	581	1,253,600,016	1,164,048,401	1,213,225,873	1,131,241,742	Georgia	Chatham	97	2
591467	926	4,134,925	3,586,503	4,134,925	3,586,503	New York	Suffolk	86	1
591479	1094	3,456,216	3,249,325	3,456,216	3,249,325	NA	NA	NA	NA
591510	1191	34,036	24,411	34,036	24,411	Rhode Island	Washington	124	3
591525	1211	17,513,230	15,774,299	17,513,230	15,774,299	Georgia	McIntosh	102	2
591529	1211	1,605,852,241	1,477,608,304	1,567,984,109	1,443,779,900	South Carolina	Horry	100	2
591543	1238	1,446,781	1,286,188	1,446,781	1,286,188	NA	NA	NA	NA
591551	1238	1,461,570	1,182,883	1,461,570	1,182,883	NA	NA	NA	NA
591553	1240	236,332,151	226,353,485	236,332,151	226,353,485	NA	NA	NA	NA
591561	1240	1,989,313	1,452,881	1,989,313	1,452,881	NA	NA	NA	NA
591570	1410	4,436	2,030	4,436	2,030	NA	NA	NA	NA
591571	1410	16,153	11,704	16,153	11,704	NA	NA	NA	NA
591587	1479	8,728,372	7,717,198	8,728,372	7,717,198	South Carolina	Beaufort	69	0
591599	1597	4,723,193	4,169,027	4,723,193	4,169,027	Florida	Brevard	64	0
591617	1674	32,938,905	29,354,122	32,938,905	29,354,122	South Carolina	Georgetown	46	0
591619	1674	1,399,243	1,282,886	1,399,243	1,282,886	NA	NA	NA	NA
591624	1676	578,768,834	560,714,373	578,768,834	560,714,373	Georgia	McIntosh	94	1
591641	1696	108,480,600	101,599,887	108,480,600	101,599,887	Florida	Levy	89	1
591674	2356	2,807,019,278	2,608,655,557	2,704,719,246	2,514,050,058	Louisiana	Terrebonne	53	0
591678	2356	430,980	362,347	430,980	362,347	Florida	Monroe	110	2
591711	2406	2,222,101	1,867,493	2,222,101	1,867,493	Florida	Taylor	88	1
591713	2406	1,867,589,899	1,784,557,894	1,867,589,899	1,784,557,894	North Carolina	Brunswick	130	4
591717	2406	63,556	51,373	63,556	51,373	Florida	Bay	80	1
591731	2409	5,803	2,254	5,803	2,254	Florida	Saint Lucie	108	2
591758	2458	624,914,692	592,762,708	624,914,692	592,762,708	Florida	Citrus	80	1
591787	2530	2,084,125	1,747,935	2,084,125	1,747,935	NA	NA	NA	NA
591797	2557	39,591,716	35,616,889	39,591,716	35,616,889	North Carolina	Carteret	94	1
591802	2557	27,425	10,910	27,425	10,910	NA	NA	NA	NA
591855	2758	27,232,959	23,968,395	27,232,959	23,968,395	Florida	Taylor	63	0
591877	2827	9,854,288	8,500,446	9,854,288	8,500,446	South Carolina	Charleston	99	2
591886	2827	756,165	739,681	756,165	739,681	NA	NA	NA	NA
591893	2854	897,828	742,719	897,828	742,719	NA	NA	NA	NA
591900	2928	127,507,559	123,823,542	124,089,481	121,634,278	NA	NA	NA	NA
591906	2928	4,408,909	3,814,873	4,229,013	3,642,640	Florida	Dixie	101	2
591937	3205	4,287,073	3,405,403	4,287,073	3,405,403	South Carolina	Horry	76	1
591942	3205	1,926,590	1,686,192	1,926,590	1,686,192	NA	NA	NA	NA
591948	3205	126,159	107,719	126,159	107,719	Florida	Monroe	78	1
591976	3378	9,887,452	9,754,444	9,887,452	9,754,444	Louisiana	Plaquemines	56	0
591979	3488	12,506,701	12,224,991	12,506,701	12,224,991	Florida	Monroe	64	0
591996	3595	9,058	5,819	9,058	5,819	New Jersey	Atlantic	93	1
592054	3950	3,295,784	2,856,032	3,295,784	2,856,032	Florida	Walton	101	2
592071	4019	3,292	1,115	3,292	1,115	New York	Nassau	87	1
592100	4140	10,144,238	8,477,747	9,820,035	8,176,200	NA	NA	NA	NA
592111	4140	33,740	28,515	33,740	28,515	Rhode Island	Newport	84	1

**North Carolina
Residential Flood**

Response to North Carolina General Statutes § 58-36-15 (d2) (1)

EventID	Year	GU_Loss_wDS	GR_Loss_wDS	GU_Loss_xDS	GR_Loss_xDS	LandfallState	LandfallCounty	WindSpeed	SS_Intensity
592152	4661	312,484,946	284,618,465	311,549,832	283,701,517	NA	NA	NA	NA
592158	4853	47,733	45,074	47,733	45,074	NA	NA	NA	NA
592214	5399	53,567,439	52,272,686	53,567,439	52,272,686	Florida	Okaloosa	90	1
592219	5591	4,086,956	3,697,420	4,086,956	3,697,420	North Carolina	Carteret	78	1
592267	6020	12,598,400	11,452,113	12,598,400	11,452,113	Florida	Manatee	98	2
592329	6370	225,381	169,237	225,381	169,237	Florida	Brevard	103	2
592355	6690	169,366,571	153,926,361	169,366,571	153,926,361	NA	NA	NA	NA
592365	6692	525,082,164	470,166,750	525,082,164	470,166,750	South Carolina	Horry	97	2
592398	7112	7,582	5,370	7,582	5,370	South Carolina	Beaufort	92	1
592414	7528	221,697	194,311	221,697	194,311	NA	NA	NA	NA
592418	7528	39,037	14,784	39,037	14,784	Florida	Miami-Dade	140	4
592442	7586	650,238,634	616,598,016	650,238,634	616,598,016	North Carolina	Carteret	113	3
592458	7765	24,877,992	23,839,503	24,877,992	23,839,503	Florida	Palm Beach	130	4
592460	7779	67,196,538	65,360,145	67,196,538	65,360,145	NA	NA	NA	NA
592474	7820	41,069	17,128	41,069	17,128	NA	NA	NA	NA
592491	7907	56,237,195	51,811,567	52,715,610	48,372,868	North Carolina	Carteret	102	2
592544	8365	4,225,407	3,571,293	4,225,407	3,571,293	North Carolina	Carteret	92	1
592565	8418	172,410,937	166,487,208	172,410,937	166,487,208	NA	NA	NA	NA
592570	8441	20,053,394	17,859,400	20,053,394	17,859,400	Florida	Levy	58	0
592624	9053	131,678	108,941	131,678	108,941	NA	NA	NA	NA
592630	9053	5,987	2,411	5,987	2,411	NA	NA	NA	NA
592636	9263	2,915	1,055	2,915	1,055	Georgia	McIntosh	89	1
592645	9263	86,461,105	82,918,881	86,461,105	82,918,881	NA	NA	NA	NA
592678	9349	4,604,046	4,297,807	4,604,046	4,297,807	Florida	Charlotte	64	0
592721	9655	58,178	37,303	58,178	37,303	NA	NA	NA	NA
592732	9685	12,652	4,924	12,652	4,924	Florida	Sarasota	64	0
592795	11058	318,615,250	291,675,224	318,615,250	291,675,224	North Carolina	Carteret	86	1
592818	11168	672,547,819	619,462,582	672,547,819	619,462,582	North Carolina	Carteret	86	1
592838	11253	57,624,245	51,954,262	57,624,245	51,954,262	South Carolina	Beaufort	109	2
592846	11290	7,674,597	7,033,097	7,674,597	7,033,097	Florida	Hernando	69	0
592880	11455	6,672,553	5,797,544	6,672,553	5,797,544	NA	NA	NA	NA
592886	11455	109,200,512	102,608,531	109,200,512	102,608,531	Florida	Brevard	136	4
592894	11554	17,851,861	17,005,278	17,851,861	17,005,278	NA	NA	NA	NA
592936	12097	866	526	866	526	Florida	Monroe	150	4
592939	12097	120,816,229	117,007,146	118,645,066	115,363,695	NA	NA	NA	NA
592948	12184	64,401,033	57,743,487	64,401,033	57,743,487	South Carolina	Charleston	125	3
592952	12184	246,604	217,839	246,604	217,839	Florida	Franklin	116	3
592970	12221	152,214,439	138,467,599	152,214,439	138,467,599	North Carolina	Carteret	93	1
592996	12426	215,685	187,156	215,685	187,156	NA	NA	NA	NA
592999	12449	136,758,262	124,900,108	136,758,262	124,900,108	NA	NA	NA	NA
593000	12449	6,416,144	5,521,357	6,416,144	5,521,357	NA	NA	NA	NA
593023	12580	1,088	97	1,088	97	New York	Nassau	69	0
593035	12580	423,976	333,204	423,976	333,204	NA	NA	NA	NA
593062	12648	147,520,352	138,742,694	147,520,352	138,742,694	NA	NA	NA	NA
593098	12835	1,157	757	1,157	757	NA	NA	NA	NA
593115	12968	56,623	41,540	56,623	41,540	NA	NA	NA	NA
593144	13127	882,550	702,671	868,103	689,233	NA	NA	NA	NA
593145	13127	36,070	21,446	36,070	21,446	NA	NA	NA	NA
593197	13171	2,549,308,820	2,357,063,044	2,408,105,854	2,238,874,815	North Carolina	Pender	105	2
593199	13171	171,567	107,504	171,567	107,504	Rhode Island	Washington	77	1
593222	13172	495,614,871	476,943,803	495,614,871	476,943,803	South Carolina	Georgetown	92	1
593240	13267	220,423,736	203,773,447	220,423,736	203,773,447	North Carolina	Dare	130	4
593257	13486	122,628,880	116,240,851	122,628,880	116,240,851	NA	NA	NA	NA
593281	13636	5,388,827	5,017,736	5,388,827	5,017,736	NA	NA	NA	NA
593289	13636	441,386,380	422,417,304	441,386,380	422,417,304	North Carolina	Hyde	85	1
593292	13636	18,403,371	15,787,035	18,403,371	15,787,035	North Carolina	Carteret	52	0
593315	14084	361,000	288,024	361,000	288,024	NA	NA	NA	NA
593329	14260	506,272,841	489,054,065	506,272,841	489,054,065	North Carolina	Hyde	114	3
593371	14585	1,001,871,788	956,677,101	968,938,118	935,069,882	NA	NA	NA	NA
593377	14585	747,622	723,493	747,622	723,493	NA	NA	NA	NA
593379	14694	42,588,220	38,665,813	42,588,220	38,665,813	North Carolina	Dare	102	2
593390	14694	608,700	468,581	608,700	468,581	Florida	Bay	93	1
593394	14694	54,554	35,433	54,554	35,433	Florida	Monroe	98	2

**North Carolina
Residential Flood**

Response to North Carolina General Statutes § 58-36-15 (d2) (1)

EventID	Year	GU_Loss_wDS	GR_Loss_wDS	GU_Loss_xDS	GR_Loss_xDS	LandfallState	LandfallCounty	WindSpeed	SS_Intensity
593402	14747	961,540	767,007	961,540	767,007	Florida	Walton	92	1
593444	15277	38,895,085	37,006,647	38,895,085	37,006,647	Florida	Saint Lucie	46	0
593468	15391	6,832,290	5,469,763	6,832,290	5,469,763	Florida	Sarasota	118	3
593479	15391	1,310,093	1,236,405	1,310,093	1,236,405	NA	NA	NA	NA
593486	15398	1,638	961	1,638	961	Florida	Taylor	80	1
593521	15449	18,759	14,249	18,759	14,249	New York	Suffolk	109	2
593554	15525	89,349	69,029	89,349	69,029	Louisiana	Plaquemines	129	3
593558	15684	1,393,968	1,173,999	1,393,968	1,173,999	Louisiana	Cameron	146	4
593561	15684	305,503	245,044	305,503	245,044	Florida	Dixie	63	0
593563	15684	86,502,315	82,638,256	82,462,442	80,374,599	Texas	Brazoria	143	4
593573	15698	66,032,447	64,471,790	66,032,447	64,471,790	Georgia	Chatham	97	2
593574	15698	9,280,121	8,953,352	9,280,121	8,953,352	Louisiana	Plaquemines	91	1
593580	15734	572,302,544	544,813,488	572,302,544	544,813,488	North Carolina	Brunswick	114	3
593588	15734	136,758,207	122,438,882	136,758,207	122,438,882	Florida	Citrus	116	3
593594	15734	122,169	83,968	122,169	83,968	North Carolina	Dare	81	1
593599	15755	1,341,574,542	1,301,154,508	1,341,574,542	1,301,154,508	North Carolina	Brunswick	111	3
593631	15851	20,553,638	18,342,579	20,175,249	17,976,813	Texas	Galveston	79	1
593637	15978	6,011,274,022	5,524,873,896	5,145,085,126	4,767,960,095	NA	NA	NA	NA
593641	15978	1,822,129,003	1,663,057,296	1,562,784,758	1,444,688,324	Florida	Palm Beach	92	1
593642	15978	8,042,474	7,194,626	8,017,658	7,171,043	Florida	Saint Johns	109	2
593648	15978	41,679,467	38,169,167	41,679,467	38,169,167	North Carolina	Onslow	99	2
593650	15978	981,351,116	906,561,105	843,994,636	784,887,436	North Carolina	Carteret	107	2
593655	16236	8,832,123	7,819,774	8,832,123	7,819,774	Florida	Monroe	103	2
593665	16250	31,517,351	27,356,155	30,950,314	26,816,845	NA	NA	NA	NA
593668	16250	90,493,342	81,385,336	90,492,616	81,384,695	Florida	Saint Lucie	71	0
593673	16250	1,167	815	1,119	773	NA	NA	NA	NA
593675	16250	5,562	1,199	5,562	1,199	Alabama	Mobile	96	2
593694	16302	581,016,205	553,249,386	580,630,839	552,903,576	Georgia	Chatham	112	3
593715	16387	13,325	4,526	13,325	4,526	Florida	Monroe	63	0
593718	16387	587	411	587	411	NA	NA	NA	NA
593731	16426	30,110,295	29,298,158	29,723,433	28,999,280	NA	NA	NA	NA
593747	16520	565,525,155	547,718,994	565,525,155	547,718,994	NA	NA	NA	NA
593752	16629	566,200,841	525,682,888	566,200,841	525,682,888	South Carolina	Georgetown	133	4
593773	16638	1,557,290	1,401,625	1,557,290	1,401,625	South Carolina	Charleston	51	0
593775	16638	544,388	443,936	544,388	443,936	Florida	Monroe	68	0
593778	16728	829,825	818,198	829,825	818,198	Louisiana	Terrebonne	68	0
593799	17352	762,400	651,024	762,400	651,024	Florida	Pinellas	62	0
593806	17352	2,108,220	1,908,203	2,108,220	1,908,203	Louisiana	Terrebonne	84	1
593808	17352	647,980	520,746	647,980	520,746	Florida	Pinellas	105	2
593820	17417	410,728,263	394,685,311	410,728,263	394,685,311	Florida	Taylor	61	0
593825	17417	11,881	8,969	11,881	8,969	Louisiana	Terrebonne	83	1
593857	17811	870,290	790,897	870,290	790,897	NA	NA	NA	NA
593877	17878	33,906,526	30,641,873	33,906,526	30,641,873	North Carolina	Brunswick	86	1
593896	17886	138,651,388	130,136,327	138,651,388	130,136,327	Virginia	Northampton	128	3
593919	17949	5,691,846	4,553,171	5,691,846	4,553,171	South Carolina	Georgetown	79	1
593943	18196	341,413,521	328,604,345	341,413,521	328,604,345	North Carolina	Brunswick	105	2
593950	18211	529,460,113	485,079,558	503,326,372	460,486,895	Florida	Pinellas	70	0
593964	18228	791,988	711,963	791,988	711,963	Georgia	McIntosh	114	3
593972	18246	953,252	796,220	953,252	796,220	Georgia	Glynn	98	2
593989	18337	712,541	604,199	712,344	604,043	Florida	Sarasota	40	0
593991	18337	385,268	356,637	381,554	352,981	New York	Suffolk	96	2
593997	18432	93,170,713	87,256,240	93,170,713	87,256,240	North Carolina	Onslow	87	1
594015	18477	15,309	5,474	15,309	5,474	NA	NA	NA	NA
594088	18735	2,342,811,640	2,147,059,378	2,185,008,870	2,028,833,892	NA	NA	NA	NA
594091	18735	53,929	31,013	49,412	27,551	South Carolina	Charleston	125	3
594095	18805	66,116,974	61,957,809	66,116,974	61,957,809	NA	NA	NA	NA
594096	18805	132,005,981	123,253,041	132,005,981	123,253,041	North Carolina	Dare	113	3
594099	18805	559,953,013	541,277,503	559,953,013	541,277,503	NA	NA	NA	NA
594108	18805	2,413	1,313	2,413	1,313	NA	NA	NA	NA
594110	18805	1,769,505	1,587,625	1,769,505	1,587,625	Massachusetts	Dukes	87	1
594120	18810	19,111,483	16,715,105	19,111,483	16,715,105	Louisiana	Plaquemines	118	3
594135	18813	5,332,568	5,119,357	5,332,568	5,119,357	NA	NA	NA	NA
594170	19174	583,991	514,646	583,991	514,646	Maine	Washington	105	2

**North Carolina
Residential Flood**

Response to North Carolina General Statutes § 58-36-15 (d2) (1)

EventID	Year	GU_Loss_wDS	GR_Loss_wDS	GU_Loss_xDS	GR_Loss_xDS	LandfallState	LandfallCounty	WindSpeed	SS_Intensity
594174	19174	603,375	481,388	603,375	481,388	NA	NA	NA	NA
594176	19174	276,078,382	265,881,352	276,078,382	265,881,352	South Carolina	Charleston	93	1
594207	19243	698,727,009	659,814,262	698,727,009	659,814,262	South Carolina	Georgetown	127	3
594221	19438	345,220,662	333,323,626	345,220,662	333,323,626	Florida	Dixie	65	0
594228	19438	512,954,296	496,952,595	512,954,296	496,952,595	NA	NA	NA	NA
594259	19578	59,535,456	55,018,793	59,535,456	55,018,793	South Carolina	Charleston	101	2
594275	19588	740,659	632,357	740,659	632,357	Florida	Monroe	117	3
594279	19588	3,681	1,179	3,681	1,179	NA	NA	NA	NA
594297	19641	167,419	115,098	167,419	115,098	North Carolina	Carteret	68	0
594312	19818	39,170,151	35,571,698	39,170,151	35,571,698	North Carolina	Carteret	91	1
594315	19818	24,535,602	22,191,297	24,535,602	22,191,297	North Carolina	Onslow	86	1
594325	19818	16,637,082	14,765,614	16,637,082	14,765,614	Florida	Brevard	129	3
594340	19859	116		116		NA	NA	NA	NA
594347	19859	189,569	167,421	189,569	167,421	Georgia	Chatham	86	1
594352	19947	22,693	9,824	22,693	9,824	NA	NA	NA	NA
594363	19947	12,765,880	10,782,361	12,765,880	10,782,361	NA	NA	NA	NA
594365	20040	19,980,338	17,566,921	19,980,338	17,566,921	NA	NA	NA	NA
594368	20040	103,836,526	97,157,737	103,836,526	97,157,737	North Carolina	Brunswick	91	1
594397	20131	282,279,619	272,946,741	282,279,619	272,946,741	Georgia	Liberty	69	0
594400	20131	1,279	280	1,279	280	Florida	Citrus	59	0
594408	20197	7,748,780	6,840,140	7,748,780	6,840,140	North Carolina	Brunswick	87	1
594428	20239	268,454,908	247,196,321	268,454,908	247,196,321	South Carolina	Charleston	95	1
594440	20326	87,725,571	80,322,087	87,725,571	80,322,087	North Carolina	Carteret	91	1
594476	20658	19,637,156	18,081,881	19,637,156	18,081,881	Florida	Levy	101	2
594529	21013	55,047,999	53,033,269	55,047,999	53,033,269	Florida	Escambia	110	2
594534	21264	96,701,820	87,518,969	96,701,820	87,518,969	North Carolina	Onslow	92	1
594557	21279	1,445,624	1,197,002	1,445,624	1,197,002	Florida	Miami-Dade	130	4
594562	21279	55,732	44,765	55,732	44,765	NA	NA	NA	NA
594567	21279	179,971,156	165,085,948	179,971,156	165,085,948	North Carolina	Carteret	106	2
594610	21488	66,353,395	64,253,962	66,353,395	64,253,962	Florida	Bay	93	1
594630	21677	18,346,516	17,882,983	18,346,516	17,882,983	NA	NA	NA	NA
594665	21723	172,566	153,338	172,566	153,338	NA	NA	NA	NA
594696	21915	251,908,301	242,251,733	251,908,301	242,251,733	South Carolina	Charleston	106	2
594744	22305	148,712,993	140,567,135	148,701,844	140,556,571	South Carolina	Georgetown	95	1
594746	22305	46,748,797	41,700,034	46,748,797	41,700,034	Florida	Palm Beach	91	1
594779	22658	50,777,501	45,279,905	50,777,501	45,279,905	Florida	Monroe	114	3
594793	22804	78,236,686	71,943,269	78,236,686	71,943,269	Florida	Monroe	40	0
594802	22879	645,523,656	587,973,283	645,523,656	587,973,283	South Carolina	Georgetown	94	1
594855	22970	7,624,580	6,844,528	7,624,580	6,844,528	Florida	Manatee	98	2
594871	23413	179,899,774	171,982,703	179,899,774	171,982,703	North Carolina	Carteret	81	1
594925	23571	5,771	3,458	5,771	3,458	NA	NA	NA	NA
594937	23596	208,464,577	192,504,188	208,464,577	192,504,188	North Carolina	New Hanover	97	2
594942	23596	2,909,157	2,404,748	2,909,157	2,404,748	North Carolina	Carteret	99	2
594961	23657	354,693,911	340,566,882	354,693,911	340,566,882	Georgia	Chatham	106	2
594963	23741	29,192,634	26,377,708	29,192,634	26,377,708	North Carolina	Brunswick	121	3
594979	23741	48		48		NA	NA	NA	NA
595006	23829	133,133,745	127,792,609	133,133,745	127,792,609	Georgia	Chatham	104	2
595015	24108	3,457,118	3,009,281	3,457,118	3,009,281	North Carolina	Carteret	94	1
595017	24108	9,310,885	8,148,470	9,310,885	8,148,470	Florida	Monroe	130	4
595037	24351	45,698	24,527	45,698	24,527	Florida	Hernando	109	2
595060	24697	1,149,643,308	1,123,552,696	1,149,643,308	1,123,552,696	South Carolina	Georgetown	115	3
595096	24738	70,697	59,867	70,697	59,867	NA	NA	NA	NA
595100	24738	19,851,974	18,095,408	19,851,974	18,095,408	NA	NA	NA	NA
595146	24905	162,837,658	154,430,922	162,837,658	154,430,922	NA	NA	NA	NA
595158	24923	432,823,829	414,898,001	422,763,473	409,068,928	NA	NA	NA	NA
595172	25071	29,414,965	28,255,590	29,414,965	28,255,590	NA	NA	NA	NA
595175	25071	103,819,969	100,518,970	103,819,969	100,518,970	Louisiana	Plaquemines	111	3
595177	25071	42,646,930	41,219,340	42,646,930	41,219,340	NA	NA	NA	NA
595183	25113	79		79		Florida	Flagler	85	1
595199	25201	30,324,151	27,431,766	30,324,151	27,431,766	Florida	Broward	52	0
595201	25201	666,659	477,851	666,659	477,851	NA	NA	NA	NA
595202	25201	57,421,777	51,657,325	57,421,777	51,657,325	North Carolina	New Hanover	81	1
595203	25201	532,579,799	498,834,969	532,579,799	498,834,969	North Carolina	Brunswick	82	1

**North Carolina
Residential Flood**

Response to North Carolina General Statutes § 58-36-15 (d2) (1)

EventID	Year	GU_Loss_wDS	GR_Loss_wDS	GU_Loss_xDS	GR_Loss_xDS	LandfallState	LandfallCounty	WindSpeed	SS_Intensity
595228	25438	1,800,011	1,608,321	1,800,011	1,608,321	Florida	Monroe	122	3
595231	25438	27,157,259	24,739,373	27,157,259	24,739,373	NA	NA	NA	NA
595236	25438	156,319,295	144,511,955	156,319,295	144,511,955	North Carolina	Carteret	103	2
595242	25568	803,558	676,686	803,558	676,686	Florida	Monroe	68	0
595246	25568	22,011,904	19,704,924	21,682,119	19,405,750	North Carolina	Dare	97	2
595248	25568	117,248	65,905	117,248	65,905	North Carolina	Carteret	80	1
595250	25568	18,732,201	18,125,262	18,732,201	18,125,262	Florida	Collier	56	0
595255	25599	1,779,338	1,440,442	1,779,338	1,440,442	Florida	Monroe	40	0
595289	25628	44,549	21,721	38,587	17,495	Maryland	Worcester	128	3
595339	25951	24,295	10,461	24,295	10,461	Florida	Pasco	83	1
595369	26098	3,380,831,162	3,140,266,479	3,120,531,148	2,967,928,690	Florida	Wakulla	87	1
595380	26098	1,515,939	1,059,722	1,415,255	974,768	Florida	Monroe	145	4
595381	26395	7,336,749	6,621,034	7,336,749	6,621,034	New York	Suffolk	90	1
595388	26395	135,763,781	127,291,449	135,763,781	127,291,449	South Carolina	Charleston	103	2
595429	26574	66,469,565	60,283,846	66,469,565	60,283,846	North Carolina	Carteret	103	2
595483	26729	762,361	603,268	762,361	603,268	Louisiana	Plaquemines	78	1
595486	26729	2,049,758	1,768,583	2,049,758	1,768,583	NA	NA	NA	NA
595533	27082	135,871	120,533	135,871	120,533	Florida	Monroe	57	0
595534	27082	664,332,883	615,531,524	664,332,883	615,531,524	NA	NA	NA	NA
595541	27100	135,343,834	125,659,912	135,343,834	125,659,912	Florida	Bay	118	3
595587	27159	23,445	9,469	23,035	9,224	Florida	Sarasota	125	3
595596	27195	300,366,128	282,062,033	300,366,128	282,062,033	North Carolina	Carteret	110	2
595599	27195	2,591,932	2,226,913	2,591,932	2,226,913	North Carolina	Carteret	95	1
595612	27195	869,503	719,114	869,503	719,114	Alabama	Baldwin	66	0
595617	27258	18,887,671	16,696,618	18,887,671	16,696,618	Florida	Brevard	103	2
595622	27258	8,297,289	7,074,143	8,019,468	6,844,359	Louisiana	Cameron	114	3
595644	27418	32,458,989	29,064,391	32,458,840	29,064,319	NA	NA	NA	NA
595650	27418	1,111,499,753	1,028,656,483	1,111,499,753	1,028,656,483	North Carolina	Brunswick	102	2
595673	27563	102,190,602	94,759,856	102,190,602	94,759,856	North Carolina	Brunswick	90	1
595710	27635	4,526,269	3,959,549	4,526,269	3,959,549	Florida	Franklin	113	3
595713	27855	866,020	747,095	866,020	747,095	South Carolina	Beaufort	92	1
595723	27855	169,603	149,907	169,603	149,907	NA	NA	NA	NA
595790	28329	483,461	462,920	483,461	462,920	Florida	Monroe	109	2
595814	28502	145,276,818	134,434,706	145,276,818	134,434,706	Florida	Lee	86	1
595817	28645	327,108,972	304,643,558	327,108,972	304,643,558	South Carolina	Georgetown	86	1
595822	28818	74,808,832	66,314,513	74,808,832	66,314,513	NA	NA	NA	NA
595825	28818	72,132,449	64,945,944	72,132,449	64,945,944	NA	NA	NA	NA
595828	28818	62,289,697	57,835,290	62,289,697	57,835,290	NA	NA	NA	NA
595840	28839	332,052	274,031	332,052	274,031	Rhode Island	Washington	98	2
595864	29228	387	35	387	35	NA	NA	NA	NA
595866	29228	144,779,326	140,338,921	144,779,326	140,338,921	NA	NA	NA	NA
595867	29228	38,230,987	35,345,060	38,230,987	35,345,060	NA	NA	NA	NA
595895	29546	772,569,816	737,178,369	761,960,917	727,557,982	North Carolina	Carteret	103	2
595903	29546	2,098,798,609	1,945,520,782	2,026,005,038	1,878,404,637	North Carolina	Brunswick	87	1
595945	29632	449,264	359,203	449,264	359,203	Florida	Palm Beach	114	3
596002	29775	691	507	691	507	Florida	Monroe	111	3
596029	30010	2,104,730	1,884,065	2,104,730	1,884,065	NA	NA	NA	NA
596031	30010	5,403	1,346	5,403	1,346	NA	NA	NA	NA
596037	30010	7,002,373	5,826,186	7,002,373	5,826,186	NA	NA	NA	NA
596055	506	3,059	37	3,059	37	New York	Suffolk	112	3
596060	506	75,722	46,238	73,288	44,296	NA	NA	NA	NA
596061	506	479		479		Rhode Island	Washington	75	1
596102	811	10,932	4,342	10,932	4,342	Massachusetts	Nantucket	101	2
596117	1360	111,032,341	103,834,541	111,032,341	103,834,541	North Carolina	Hyde	118	3
596151	2307	6,887,785	6,306,507	6,887,785	6,306,507	Florida	Monroe	98	2
596167	3027	49,211,015	47,797,505	49,211,015	47,797,505	NA	NA	NA	NA
596169	3027	68,144,521	62,865,737	68,144,521	62,865,737	New York	Suffolk	93	1
596181	3888	412,596,033	401,509,028	412,596,033	401,509,028	NA	NA	NA	NA
596184	3888	12,197,284	10,667,562	12,197,284	10,667,562	North Carolina	Dare	86	1
596195	4246	3,607,468	3,115,504	3,607,468	3,115,504	North Carolina	Carteret	90	1
596219	5454	1,158	963	1,158	963	Georgia	Camden	115	3
596234	5737	2,753,478	2,458,024	2,753,478	2,458,024	North Carolina	Hyde	57	0
596251	7068	142,970,437	132,719,245	142,970,437	132,719,245	North Carolina	Hyde	86	1

**North Carolina
Residential Flood**

Response to North Carolina General Statutes § 58-36-15 (d2) (1)

EventID	Year	GU_Loss_wDS	GR_Loss_wDS	GU_Loss_xDS	GR_Loss_xDS	LandfallState	LandfallCounty	WindSpeed	SS_Intensity
596277	8185	1,833	236	1,833	236	Florida	Miami-Dade	130	4
596280	8185	482,730	446,756	482,730	446,756	Florida	Bay	117	3
596281	8185	2,899,506	2,241,262	2,899,506	2,241,262	Virginia	Accomack	96	2
596305	8742	51,241,595	45,285,659	51,241,595	45,285,659	NA	NA	NA	NA
596306	8742	6,038,589	5,376,333	6,038,589	5,376,333	NA	NA	NA	NA
596307	8742	1,260,511	1,090,999	1,260,511	1,090,999	NA	NA	NA	NA
596310	8742	84	24	84	24	Florida	Citrus	118	3
596312	8742	44,045	19,968	44,045	19,968	NA	NA	NA	NA
596331	9628	1,379,481	1,145,774	1,379,481	1,145,774	South Carolina	Charleston	80	1
596349	10018	89,148,821	78,073,246	89,148,821	78,073,246	North Carolina	Dare	88	1
596358	10264	197,219,451	192,054,141	197,219,451	192,054,141	Louisiana	Plaquemines	125	3
596361	10264	9,844,618	8,416,737	9,844,618	8,416,737	Florida	Miami-Dade	143	4
596364	10411	1,262,299,414	1,225,871,529	1,240,586,555	1,214,521,149	South Carolina	Charleston	99	2
596379	12163	13,170,829	12,790,912	13,170,829	12,790,912	NA	NA	NA	NA
596384	12419	82,111	51,703	82,111	51,703	NA	NA	NA	NA
596400	13050	416,951	359,934	405,292	349,100	Florida	Taylor	84	1
596403	13050	4,676,642	4,215,876	4,484,379	4,031,410	New Jersey	Cape May	112	3
596406	13050	60,732,558	56,666,985	57,530,241	53,528,639	North Carolina	Carteret	113	3
596413	13050	708,472,312	657,262,211	672,055,381	624,357,850	North Carolina	Pender	85	1
596415	13050	360,236,141	346,619,185	360,236,141	346,619,185	North Carolina	Brunswick	85	1
596433	13077	56,068,436	51,009,488	56,068,436	51,009,488	Rhode Island	Washington	111	3
596434	14256	933,803	715,851	933,803	715,851	NA	NA	NA	NA
596458	15264	232,988,191	209,968,151	232,988,191	209,968,151	NA	NA	NA	NA
596464	15444	89,814	80,546	89,814	80,546	Rhode Island	Washington	98	2
596475	15573	322,438,527	298,563,185	316,145,889	292,906,642	Florida	Sarasota	52	0
596481	15573	156,672	120,886	152,831	117,372	New Jersey	Ocean	107	2
596487	15964	38,696,385	37,355,437	38,696,385	37,355,437	Florida	Bay	111	3
596506	16244	9,090,843	7,999,529	9,090,843	7,999,529	Virginia	Virginia Bea	88	1
596507	16244	7,472	2,709	7,472	2,709	NA	NA	NA	NA
596513	16607	167,379,090	157,229,615	167,379,090	157,229,615	North Carolina	New Hanover	93	1
596546	17256	4,422,001,230	4,108,017,647	4,110,072,525	3,867,853,850	Florida	Collier	63	0
596549	17256	9,369,890	8,797,213	8,647,885	8,168,634	NA	NA	NA	NA
596553	18714	419,142	325,282	419,142	325,282	NA	NA	NA	NA
596583	19498	12,497	7,831	12,497	7,831	Rhode Island	Washington	47	0
596584	19498	867	332	867	332	Florida	Sarasota	107	2
596591	19534	770,504,708	716,733,463	757,661,981	706,657,383	NA	NA	NA	NA
596592	19534	1,296,948	1,016,984	1,296,948	1,016,984	NA	NA	NA	NA
596596	20137	486,064	407,178	486,064	407,178	NA	NA	NA	NA
596608	20340	28,115	15,839	28,115	15,839	Florida	Sarasota	154	4
596617	20826	23,073,321	20,716,841	23,073,321	20,716,841	NA	NA	NA	NA
596654	22559	442,155	355,431	442,155	355,431	North Carolina	Dare	76	1
596661	23624	21,180,874	18,582,759	21,180,874	18,582,759	NA	NA	NA	NA
596673	24045	2,981,127	2,615,074	2,981,127	2,615,074	NA	NA	NA	NA
596686	25119	17,626,964,289	16,152,428,673	14,592,087,087	13,430,861,051	NA	NA	NA	NA
596690	25119	125,861	112,719	106,243	93,579	NA	NA	NA	NA
596704	27153	766,684	622,907	766,684	622,907	NA	NA	NA	NA
596705	27153	224,670,371	211,776,543	224,670,371	211,776,543	North Carolina	Carteret	100	2
596744	29656	181,540,366	170,545,560	177,161,377	166,465,651	South Carolina	Charleston	97	2
596760	29865	275,543	177,222	258,922	163,826	Florida	Brevard	155	4
596772	30243	289,145,167	271,247,066	289,145,167	271,247,066	North Carolina	Carteret	87	1
596778	30243	4,590,670	3,586,971	4,590,670	3,586,971	Georgia	Liberty	83	1
596782	30477	4,887,401	4,302,567	4,887,401	4,302,567	NA	NA	NA	NA
596806	31078	177,113,697	171,580,593	177,113,697	171,580,593	NA	NA	NA	NA
596808	31078	46,374,763	42,335,110	44,990,303	41,012,929	Virginia	Northampton	116	3
596810	31537	264,142	237,327	264,142	237,327	NA	NA	NA	NA
596812	31537	416,313,253	402,829,932	416,313,253	402,829,932	South Carolina	Georgetown	120	3
596843	32454	11,166	3,701	11,166	3,701	Florida	Monroe	115	3
596848	32454	2,061,087	1,843,740	2,061,087	1,843,740	NA	NA	NA	NA
596856	32454	70,803	55,647	70,803	55,647	Florida	Brevard	46	0
596868	34882	210,612,627	204,324,904	210,612,627	204,324,904	NA	NA	NA	NA
596888	37785	1,886,687	1,620,867	1,886,687	1,620,867	NA	NA	NA	NA
596891	37785	5,447	1,989	5,447	1,989	NA	NA	NA	NA
596895	37785	285,373	188,411	285,373	188,411	NA	NA	NA	NA

**North Carolina
Residential Flood**

Response to North Carolina General Statutes § 58-36-15 (d2) (1)

EventID	Year	GU_Loss_wDS	GR_Loss_wDS	GU_Loss_xDS	GR_Loss_xDS	LandfallState	LandfallCounty	WindSpeed	SS_Intensity
596933	38128	1,384,710	1,149,251	1,384,710	1,149,251	South Carolina	Beaufort	98	2
596935	38128	771,079	523,422	771,079	523,422	Maine	Washington	68	0
596951	39474	43,734,371	42,565,804	43,734,371	42,565,804	NA	NA	NA	NA
596958	39663	4,482,082	3,954,919	4,482,082	3,954,919	NA	NA	NA	NA
596961	39663	32,132	15,981	32,132	15,981	North Carolina	Brunswick	36	0
596964	39663	130,339	89,045	130,339	89,045	New Jersey	Atlantic	75	1
596983	41269	41,995,794	37,363,227	41,995,794	37,363,227	NA	NA	NA	NA
596985	41269	16,054,463	14,875,240	16,054,463	14,875,240	NA	NA	NA	NA
596996	42072	5,140,539	4,651,371	5,140,539	4,651,371	Florida	Citrus	35	0
597009	42432	6,656,027	5,743,484	6,656,027	5,743,484	Florida	Lee	156	4
597010	42432	8,197,674	7,622,866	8,197,674	7,622,866	Florida	Monroe	82	1
597011	42830	348,411,115	330,635,653	329,161,158	319,239,957	Florida	Brevard	168	5
597013	42830	863	383	863	383	NA	NA	NA	NA
597016	42830	21,176,403	20,370,889	19,810,695	19,507,529	Florida	Palm Beach	153	4
597031	42838	1,039,574	961,048	1,039,574	961,048	Florida	Taylor	114	3
597034	42838	231,344,469	224,787,178	231,344,469	224,787,178	NA	NA	NA	NA
597039	42838	19,830,186	19,330,411	19,830,186	19,330,411	Florida	Broward	137	4
597047	42855	1,765	237	1,765	237	Massachusetts	Nantucket	104	2
597062	43675	126,554	88,650	126,554	88,650	NA	NA	NA	NA
597064	43675	45,434,446	40,446,353	45,434,446	40,446,353	North Carolina	Carteret	85	1
597074	44094	2,073,922,902	2,036,391,068	2,073,922,902	2,036,391,068	South Carolina	Georgetown	138	4
597084	44094	19,353	15,574	19,353	15,574	NA	NA	NA	NA
597105	46604	683,597,063	651,541,872	683,597,063	651,541,872	North Carolina	Onslow	84	1
597115	46850	13,517,250	12,157,687	13,517,250	12,157,687	NA	NA	NA	NA
597127	47393	12,873	2,969	12,873	2,969	Florida	Monroe	114	3
597131	47407	56,697,973	54,771,585	56,697,973	54,771,585	Florida	Bay	126	3
597178	22298	87,667,758	78,106,316	87,667,758	78,106,316	NA	NA	NA	NA
597193	22314	2,677,111	2,405,776	2,677,111	2,405,776	NA	NA	NA	NA
597195	22314	35,510,484	31,134,178	35,510,484	31,134,178	Louisiana	Plaquemines	40	0
597199	22314	11,688,270	10,648,414	11,688,270	10,648,414	NA	NA	NA	NA
597234	22522	2,953	536	2,953	536	NA	NA	NA	NA
597259	22601	418,108,134	398,892,006	415,485,438	396,806,923	South Carolina	Beaufort	136	4
597277	22683	3,201,954	3,104,133	3,201,954	3,104,133	Florida	Bay	95	1
597285	22688	680,357	595,471	680,357	595,471	NA	NA	NA	NA
597302	22811	170,103,718	158,496,459	170,103,718	158,496,459	South Carolina	Georgetown	80	1
597303	22811	457,954,112	443,257,519	457,954,112	443,257,519	Georgia	Chatham	98	2
597320	22947	114,399,250	111,479,128	114,399,250	111,479,128	Florida	Miami-Dade	151	4
597330	22985	17,463	13,729	17,463	13,729	NA	NA	NA	NA
597332	22985	8,274,671	7,952,214	8,274,671	7,952,214	Florida	Monroe	97	2
597344	23076	78	8	78	8	Florida	Levy	86	1
597350	23090	579	291	579	291	NA	NA	NA	NA
597353	23112	3,292,087	2,794,790	3,292,087	2,794,790	NA	NA	NA	NA
597378	23157	37,173,002	35,999,436	37,173,002	35,999,436	NA	NA	NA	NA
597391	23220	10,640,445	9,412,967	10,640,445	9,412,967	North Carolina	Brunswick	116	3
597402	23360	4,459,657	3,956,577	4,459,657	3,956,577	Florida	Sarasota	52	0
597408	23434	96,780,159	91,452,396	96,774,143	91,446,870	South Carolina	Georgetown	52	0
597410	23434	652,147	576,732	652,147	576,732	NA	NA	NA	NA
597411	23434	181,333,032	165,624,004	181,333,032	165,624,004	Florida	Broward	34	0
597413	23434	393,891	377,367	393,891	377,367	NA	NA	NA	NA
597415	23447	1,456,526	1,249,387	1,456,526	1,249,387	Florida	Monroe	97	2
597438	23626	4,650,828	4,078,593	4,650,828	4,078,593	Florida	Indian River	80	1
597450	23670	72,659	47,140	72,659	47,140	South Carolina	Charleston	101	2
597461	23701	1,119,809	917,720	1,119,809	917,720	North Carolina	Dare	102	2
597481	23953	1,326,866	1,186,726	1,326,866	1,186,726	NA	NA	NA	NA
597486	23972	2,496,930	1,743,791	2,496,930	1,743,791	NA	NA	NA	NA
597487	23972	20,299,983	17,760,281	20,299,983	17,760,281	North Carolina	Carteret	110	2
597492	23972	736,427	559,181	736,427	559,181	NA	NA	NA	NA
597521	24277	157,740,698	147,470,872	157,740,698	147,470,872	NA	NA	NA	NA
597524	24277	579,701	520,617	579,701	520,617	NA	NA	NA	NA
597548	24299	46,790	26,849	46,790	26,849	NA	NA	NA	NA
597549	24299	789,387	685,007	789,387	685,007	New York	Suffolk	111	3
597551	24299	4,569	1,839	4,569	1,839	NA	NA	NA	NA
597552	24299	536,076,331	512,805,556	536,076,331	512,805,556	South Carolina	Georgetown	114	3

**North Carolina
Residential Flood**

Response to North Carolina General Statutes § 58-36-15 (d2) (1)

EventID	Year	GU_Loss_wDS	GR_Loss_wDS	GU_Loss_xDS	GR_Loss_xDS	LandfallState	LandfallCounty	WindSpeed	SS_Intensity
597553	24299	8,465,715	7,201,125	8,465,715	7,201,125	NA	NA	NA	NA
597564	24360	869,829,276	820,792,673	855,944,187	808,467,473	South Carolina	Georgetown	104	2
597604	24514	99,839,106	92,049,871	99,839,106	92,049,871	North Carolina	Pender	106	2
597608	24530	692,702,953	665,258,389	692,702,953	665,258,389	North Carolina	Carteret	103	2
597639	24917	2,284,052,037	2,184,738,901	2,207,055,207	2,152,472,934	North Carolina	Pender	152	4
597651	24931	5,440,684	4,818,748	5,440,684	4,818,748	NA	NA	NA	NA
597693	25188	1,707,448,563	1,592,063,184	1,580,921,221	1,512,575,343	Florida	Taylor	99	2
597715	25277	81,862	74,862	81,862	74,862	NA	NA	NA	NA
597717	25277	10,958	4,048	10,958	4,048	Georgia	Glynn	94	1
597720	25296	24,854,790	22,624,644	24,854,790	22,624,644	North Carolina	Dare	108	2
597731	25325	1,979	746	1,979	746	NA	NA	NA	NA
597757	25661	8,164,116	6,728,312	8,164,116	6,728,312	Massachusetts	Nantucket	99	2
597765	25661	4,897,332	4,339,048	4,897,332	4,339,048	NA	NA	NA	NA
597771	25686	17,377	10,498	17,377	10,498	NA	NA	NA	NA
597786	25916	12,150,069	11,029,858	12,150,069	11,029,858	NA	NA	NA	NA
597818	26045	31,057,853	29,885,461	31,057,853	29,885,461	Florida	Monroe	83	1
597835	26065	98,528	61,119	98,528	61,119	Florida	Pinellas	103	2
597838	26065	85,509,988	79,921,613	85,509,988	79,921,613	Virginia	Accomack	113	3
597841	26108	126,136,485	116,386,151	126,136,485	116,386,151	North Carolina	Carteret	104	2
597851	26108	52,992,422	47,477,606	52,992,422	47,477,606	North Carolina	Carteret	88	1
597870	26186	917,702	689,991	908,918	682,260	NA	NA	NA	NA
597872	26186	1,739,546	1,520,510	1,739,546	1,520,510	NA	NA	NA	NA
597880	26186	48,197,066	42,468,744	48,197,066	42,468,744	NA	NA	NA	NA
597884	26257	17,293,268	15,572,783	16,646,491	14,943,308	NA	NA	NA	NA
597889	26257	515,613,658	485,498,832	507,176,093	477,953,203	South Carolina	Charleston	115	3
597896	26281	88,558,087	81,735,654	88,558,087	81,735,654	South Carolina	Horry	75	1
597900	26281	2,550,873	2,101,568	2,550,873	2,101,568	NA	NA	NA	NA
597902	26459	4,641,082	4,121,761	4,641,082	4,121,761	South Carolina	Charleston	116	3
597906	26459	104,528,179	95,521,764	104,528,179	95,521,764	North Carolina	Dare	116	3
597913	26660	1,916,353,287	1,794,890,444	1,822,127,145	1,711,618,671	North Carolina	Brunswick	80	1
597917	26660	808,597,920	739,563,061	781,921,248	716,282,191	NA	NA	NA	NA
597934	26868	534	72	534	72	Florida	Bay	109	2
597942	26890	6,971,334	6,158,322	6,971,334	6,158,322	North Carolina	Dare	46	0
597979	27230	992,097	660,361	992,097	660,361	NA	NA	NA	NA
597984	27245	783,464	702,781	783,464	702,781	South Carolina	Charleston	91	1
598054	27550	5,408,596	4,771,681	5,408,596	4,771,681	North Carolina	Carteret	91	1
598064	27550	66,132,595	60,568,125	66,132,595	60,568,125	North Carolina	Onslow	95	1
598077	27755	17,202,295	15,090,075	17,202,295	15,090,075	North Carolina	Dare	85	1
598084	27755	4,831,515	4,121,489	4,831,515	4,121,489	NA	NA	NA	NA
598085	27755	173,512	134,595	173,512	134,595	Florida	Indian River	95	1
598087	27755	589,708	462,642	589,708	462,642	Florida	Franklin	102	2
598090	27813	50,960	42,734	50,960	42,734	NA	NA	NA	NA
598101	27815	26,548,342	25,740,331	26,548,342	25,740,331	NA	NA	NA	NA
598119	28388	279,746,686	264,725,803	279,746,686	264,725,803	North Carolina	Brunswick	87	1
598124	28388	23,075,308	20,763,599	23,075,308	20,763,599	Georgia	Chatham	115	3
598125	28388	836,302	718,995	836,302	718,995	NA	NA	NA	NA
598131	28438	137,109	96,611	137,109	96,611	Florida	Dixie	82	1
598136	28455	59,084,643	55,849,812	59,084,643	55,849,812	South Carolina	Charleston	98	2
598149	28608	37,034	31,962	37,034	31,962	NA	NA	NA	NA
598150	28608	23,131,186	22,473,120	23,131,186	22,473,120	Florida	Monroe	120	3
598169	28758	107,150	61,692	107,150	61,692	South Carolina	Beaufort	136	4
598189	29100	1,034,438	837,195	1,034,438	837,195	North Carolina	Onslow	79	1
598199	29267	3,721,364,626	3,364,135,454	3,305,167,296	3,016,667,794	Florida	Collier	65	0
598201	29267	18,136,111	16,003,107	15,782,263	13,790,596	Florida	Palm Beach	154	4
598227	29593	9,141,315	8,015,932	9,141,315	8,015,932	NA	NA	NA	NA
598234	29665	442,149,259	426,299,625	442,149,259	426,299,625	Florida	Citrus	105	2
598243	29689	185,608	170,902	185,608	170,902	NA	NA	NA	NA
598259	29913	287,332,646	273,336,176	287,332,646	273,336,176	South Carolina	Beaufort	82	1
598323	30174	649,939	475,587	649,939	475,587	Florida	Pinellas	82	1
598324	30174	1,162,671	970,638	1,162,671	970,638	NA	NA	NA	NA
598329	30228	130,843,573	120,642,041	130,843,573	120,642,041	North Carolina	Carteret	86	1
598331	30228	25,060,227	22,452,605	25,060,227	22,452,605	Florida	Levy	63	0
598358	30324	24,972	12,391	24,972	12,391	NA	NA	NA	NA

**North Carolina
Residential Flood**

Response to North Carolina General Statutes § 58-36-15 (d2) (1)

EventID	Year	GU_Loss_wDS	GR_Loss_wDS	GU_Loss_xDS	GR_Loss_xDS	LandfallState	LandfallCounty	WindSpeed	SS_Intensity
598375	30444	188,371	165,238	188,371	165,238	Florida	Broward	77	1
598388	30562	3,107	856	3,107	856	Florida	Citrus	56	0
598403	30744	18,644,179	16,677,201	18,644,179	16,677,201	NA	NA	NA	NA
598434	30875	1,048,986	830,220	1,048,986	830,220	NA	NA	NA	NA
598436	30875	91	29	91	29	Florida	Levy	126	3
598493	31267	16,959	5,667	16,959	5,667	NA	NA	NA	NA
598494	31267	5,108,744	4,531,212	5,108,744	4,531,212	North Carolina	Onslow	74	1
598522	31749	5,680,012	5,074,651	5,680,012	5,074,651	South Carolina	Charleston	75	1
598540	31763	362,075,477	335,358,566	362,075,477	335,358,566	North Carolina	Hyde	116	3
598554	31850	133,290	67,167	133,290	67,167	NA	NA	NA	NA
598555	31880	2,452,828	1,903,085	2,111,543	1,590,382	New York	Suffolk	109	2
598558	31880	105,755	81,306	92,773	70,399	New Jersey	Atlantic	99	2
598560	31880	149,310,065	141,260,439	138,481,687	135,312,933	Florida	Monroe	125	3
598564	31899	30,061,393	28,538,623	30,061,386	28,538,617	Florida	Monroe	106	2
598574	31936	7,458	2,631	7,458	2,631	Florida	Lee	63	0
598588	32014	8,910,924	8,706,336	8,910,924	8,706,336	Florida	Brevard	63	0
598592	32247	98,388,420	92,297,444	98,388,420	92,297,444	North Carolina	New Hanover	117	3
598608	32272	107,888	74,869	107,888	74,869	South Carolina	Georgetown	93	1
598609	32272	2,375,933	1,974,699	2,375,933	1,974,699	NA	NA	NA	NA
598639	32480	29		29		NA	NA	NA	NA
598645	32490	2,598,626,505	2,393,815,674	2,506,269,167	2,311,216,057	South Carolina	Georgetown	81	1
598646	32490	1,498,704	1,278,736	1,481,702	1,262,965	NA	NA	NA	NA
598674	32634	208,996,716	190,942,943	208,996,716	190,942,943	NA	NA	NA	NA
598676	32754	3,709,792	2,797,130	3,709,792	2,797,130	North Carolina	Hyde	87	1
598682	32889	2,256,586	1,894,135	2,256,586	1,894,135	NA	NA	NA	NA
598702	33204	16,780,038	16,459,422	16,780,038	16,459,422	NA	NA	NA	NA
598715	33341	4,057,294	3,428,136	4,057,294	3,428,136	North Carolina	New Hanover	90	1
598733	33575	85,070,612	77,404,825	85,070,612	77,404,825	North Carolina	New Hanover	88	1
598739	33607	2,830,568	2,512,056	2,830,567	2,512,056	New York	Nassau	110	2
598744	33607	433,435,729	412,775,691	419,920,429	400,777,983	North Carolina	Brunswick	124	3
598765	33938	279,145,176	267,098,707	279,145,176	267,098,707	South Carolina	Charleston	82	1
598767	33938	29		29		NA	NA	NA	NA
598784	33952	1,361,339	1,057,560	1,357,513	1,054,547	Florida	Broward	86	1
598786	33952	4,248,333	4,106,779	4,248,333	4,106,779	South Carolina	Beaufort	102	2
598808	34023	1,179,812	1,046,517	1,179,812	1,046,517	Georgia	Chatham	75	1
598814	34023	6,613,620	5,358,949	6,613,620	5,358,949	NA	NA	NA	NA
598825	34210	1,305,015,598	1,178,082,716	1,278,846,289	1,155,754,018	South Carolina	Charleston	97	2
598834	34243	4,938,141	4,690,252	4,938,141	4,690,252	Florida	Monroe	87	1
598846	34311	196,781,116	183,548,184	196,781,116	183,548,184	Florida	Monroe	107	2
598864	34380	1,734,677	1,505,077	1,734,677	1,505,077	NA	NA	NA	NA
598884	34530	18,913,711	17,186,272	18,913,711	17,186,272	North Carolina	Pender	102	2
598890	34530	346,311,893	334,668,067	346,311,893	334,668,067	South Carolina	Charleston	123	3
598898	34571	644,966,169	602,060,006	590,496,359	551,640,698	Alabama	Baldwin	80	1
598900	34631	12,220,440	10,386,757	12,220,440	10,386,757	NA	NA	NA	NA
598905	34631	3,220,371	2,981,830	3,220,371	2,981,830	New York	Nassau	79	1
598926	34807	35,562,672	32,905,542	35,562,672	32,905,542	NA	NA	NA	NA
598959	35045	830,087,039	780,927,038	830,087,039	780,927,038	North Carolina	Brunswick	125	3
598965	35072	69,341	43,468	69,341	43,468	NA	NA	NA	NA
598979	35120	2,541,056,818	2,383,117,592	2,436,975,946	2,311,055,911	South Carolina	Georgetown	116	3
599012	35261	5,118	2,029	5,118	2,029	NA	NA	NA	NA
599016	35353	1,407,227	1,271,905	1,407,227	1,271,905	Florida	Dixie	120	3
599060	35744	2,649,168	2,390,343	2,649,168	2,390,343	North Carolina	Carteret	52	0
599061	35744	24,028	9,196	24,028	9,196	NA	NA	NA	NA
599069	35794	41,033,112	38,986,732	41,033,112	38,986,732	South Carolina	Charleston	116	3
599080	35833	21,975,938	19,945,766	21,975,938	19,945,766	North Carolina	Onslow	116	3
599160	36319	26,969,379	25,829,629	26,969,379	25,579,678	Georgia	Liberty	115	3
599164	36319	255,204,910	237,787,252	255,204,910	237,787,252	Florida	Charlotte	83	1
599168	36319	365,776	304,287	365,776	304,287	NA	NA	NA	NA
599173	36390	67,181,491	65,500,306	67,181,491	65,500,306	South Carolina	Georgetown	116	3
599183	36429	28,425,899	25,575,367	28,425,899	25,575,367	North Carolina	Onslow	120	3
599190	36526	20,793,241	18,370,229	20,793,241	18,370,229	NA	NA	NA	NA
599198	36526	55,753,252	52,193,403	50,283,204	48,833,009	Georgia	Glynn	82	1
599199	36526	2,726,538,025	2,516,751,631	2,442,163,514	2,268,290,377	North Carolina	Carteret	96	2

**North Carolina
Residential Flood**

Response to North Carolina General Statutes § 58-36-15 (d2) (1)

EventID	Year	GU_Loss_wDS	GR_Loss_wDS	GU_Loss_xDS	GR_Loss_xDS	LandfallState	LandfallCounty	WindSpeed	SS_Intensity	
599210		36573	8,098,080	7,262,666	8,098,080	7,262,666	Massachusetts	Dukes	78	1
599215		36664	12,322,610	12,178,582	12,322,610	12,178,582	Florida	Walton	95	1
599217		36664	779,575	666,233	779,575	666,233	NA	NA	NA	NA
599222		36722	19,844	8,399	19,432	8,128	New Jersey	Monmouth	107	2
599236		36870	283,120,879	257,677,370	283,120,879	257,677,370	NA	NA	NA	NA
599261		37175	33,547,922	30,211,685	33,547,922	30,211,685	Florida	Monroe	64	0
599279		37327	4,663,368	3,730,412	4,663,368	3,730,412	North Carolina	Brunswick	57	0
599319		37850	593,621	438,539	580,605	427,038	North Carolina	Dare	91	1
599320		37850	4,522,689	3,991,141	4,522,689	3,991,141	NA	NA	NA	NA
599327		37863	10,512,643	10,262,755	10,403,963	10,191,727	NA	NA	NA	NA
599337		38057	484,572,412	467,401,629	484,572,412	467,401,629	NA	NA	NA	NA
599353		38096	87,344	70,154	87,344	70,154	NA	NA	NA	NA
599363		38099	266,152	230,165	266,152	230,165	Florida	Miami-Dade	34	0
599371		38141	6,092,045	5,364,430	6,054,725	5,328,688	NA	NA	NA	NA
599376		38141	403,911	396,529	403,911	396,529	South Carolina	Charleston	113	3
599385		38421	9,975,320	8,667,105	9,975,320	8,667,105	North Carolina	Dare	80	1
599395		38690	648,651,512	603,783,733	648,651,512	603,783,733	South Carolina	Georgetown	88	1
599400		38732	1,850,015	1,587,441	1,850,015	1,587,441	Florida	Saint Lucie	120	3
599404		38732	1,076,849	952,919	1,076,849	952,919	Texas	Jefferson	98	2
599406		38732	1,101,541,537	1,069,465,674	1,101,541,537	1,069,465,674	North Carolina	Brunswick	124	3
599415		38828	6,362,442	5,896,863	6,362,442	5,896,863	North Carolina	Hyde	75	1
599426		38830	1,432,695	1,108,158	1,432,695	1,108,158	NA	NA	NA	NA
599505		39554	9,414,173	9,090,481	9,414,173	9,090,481	Florida	Martin	154	4
599507		39554	22,357,879	19,821,790	22,357,879	19,821,790	NA	NA	NA	NA
599510		39554	2,671	1,637	2,671	1,637	NA	NA	NA	NA
599528		39755	3,291,486,346	3,076,637,546	3,195,344,087	2,990,669,854	North Carolina	Brunswick	94	1
599549		40152	521,567	452,961	521,567	452,961	NA	NA	NA	NA
599567		40176	197,538,342	180,630,743	197,538,342	180,630,743	South Carolina	Georgetown	87	1
599587		40372	6,978,741	6,733,929	6,978,741	6,733,929	Florida	Franklin	114	3
599608		40541	61,361	38,357	61,361	38,357	NA	NA	NA	NA
599630		40638	8,846,927	8,479,226	8,846,927	8,479,226	NA	NA	NA	NA
599638		40679	133,192,350	121,151,018	133,192,350	121,151,018	NA	NA	NA	NA
599644		40679	2,565,071	2,193,165	2,565,071	2,193,165	Florida	Nassau	139	4
599649		40679	108,186,803	100,268,857	108,186,803	100,268,857	North Carolina	Dare	96	2
599659		40714	130,046,138	126,461,785	130,046,138	126,461,785	Georgia	Chatham	81	1
599668		40728	1,326,028,659	1,268,507,020	1,304,287,447	1,254,357,394	Florida	Saint Johns	95	1
599681		40874	217,101,912	201,587,989	217,101,912	201,587,989	North Carolina	Carteret	102	2
599703		41070	1,271,980	1,232,739	1,271,980	1,232,739	NA	NA	NA	NA
599714		41074	2,327,672	2,075,751	2,327,672	2,075,751	New York	Suffolk	112	3
599735		41091	6,766,278	5,873,470	6,766,278	5,873,470	NA	NA	NA	NA
599745		41097	644,676	447,193	644,676	447,193	NA	NA	NA	NA
599755		41276	195,549,593	185,776,835	195,549,593	185,776,835	North Carolina	Brunswick	87	1
599760		41276	665,875,074	633,534,294	665,875,074	633,534,294	North Carolina	Carteret	119	3
599765		41323	27,971	11,555	27,971	11,555	NA	NA	NA	NA
599769		41323	29,046,348	28,099,060	29,046,348	28,099,060	Florida	Monroe	51	0
599774		41389	12,257,168	11,001,914	12,257,168	11,001,914	South Carolina	Charleston	82	1
599824		41905	7,243,396	6,288,397	7,243,396	6,288,397	NA	NA	NA	NA
599827		41905	940,697	664,938	940,697	664,938	North Carolina	Carteret	60	0
599831		41914	6,911	3,350	6,911	3,350	New York	Suffolk	82	1
599834		41914	8,861	3,094	8,861	3,094	NA	NA	NA	NA
599837		41914	10,492,865	8,873,083	10,492,865	8,873,083	North Carolina	Carteret	86	1
599877		42270	4,447,626	4,174,777	4,447,626	4,174,777	Florida	Monroe	119	3
599885		42294	79,321,908	76,039,433	79,321,908	76,039,433	NA	NA	NA	NA
599891		42315	25,610,774	24,526,217	24,739,955	23,874,769	NA	NA	NA	NA
599898		42315	17,969,437	17,208,326	17,462,449	16,739,877	Georgia	Chatham	92	1
599932		42506	938,909	789,770	923,170	775,506	New Jersey	Cape May	85	1
599935		42569	12,297,443	11,119,128	12,297,443	11,119,128	NA	NA	NA	NA
599952		42871	168,165,551	157,866,843	165,438,361	155,355,866	Florida	Dixie	64	0
599957		42871	1,229,592	1,159,150	1,224,692	1,154,499	Florida	Palm Beach	154	4
599986		43125	142,428,981	131,938,769	142,428,981	131,938,769	North Carolina	Carteret	29	0
599991		43125	515,533	477,545	515,533	477,545	Florida	Miami-Dade	123	3
599994		43178	56	23	51	19	Florida	Bay	122	3
599997		43178	7,432,526	6,886,827	6,905,115	6,381,526	Texas	Jefferson	134	4

**North Carolina
Residential Flood**

Response to North Carolina General Statutes § 58-36-15 (d2) (1)

EventID	Year	GU_Loss_wDS	GR_Loss_wDS	GU_Loss_xDS	GR_Loss_xDS	LandfallState	LandfallCounty	WindSpeed	SS_Intensity
600004	43178	2,473,814	2,375,522	2,370,482	2,284,001	NA	NA	NA	NA
600013	43209	20,551,455	18,396,106	20,551,455	18,396,106	NA	NA	NA	NA
600017	43209	39,827	28,735	39,827	28,735	Rhode Island	Washington	96	2
600035	43261	1,205,078	1,081,597	1,205,078	1,081,597	Massachusetts	Dukes	109	2
600048	43316	249,405,494	228,800,023	249,405,494	228,800,023	NA	NA	NA	NA
600053	43437	5,791	1,653	5,791	1,653	NA	NA	NA	NA
600068	43639	3,909	2,745	3,909	2,745	Florida	Taylor	117	3
600072	43639	326		326		NA	NA	NA	NA
600081	44118	4,236,379	3,567,142	4,236,379	3,567,142	Georgia	McIntosh	63	0
600088	44137	47,480,938	43,410,091	47,480,938	43,410,091	North Carolina	Carteret	97	2
600105	44275	1,011,541	914,092	1,011,541	914,092	NA	NA	NA	NA
600130	44614	24,963	13,113	24,963	13,113	Florida	Citrus	128	3
600131	44614	80,286,310	75,171,443	80,286,310	75,171,443	NA	NA	NA	NA
600141	44874	319,206,230	301,110,929	315,967,581	298,094,521	Florida	Indian River	163	5
600150	44874	41,870,514	37,905,779	41,662,159	37,708,244	NA	NA	NA	NA
600175	45168	163,481,629	152,986,731	163,158,636	152,693,532	NA	NA	NA	NA
600177	45168	3,743,796	3,037,696	3,742,536	3,036,713	Florida	Brevard	133	4
600188	45203	14,237,729	13,765,114	14,237,729	13,765,114	NA	NA	NA	NA
600196	45289	4,774,822	4,346,842	4,774,822	4,346,842	NA	NA	NA	NA
600223	45633	1,884,291	1,600,753	1,884,291	1,600,753	Florida	Manatee	97	2
600226	45680	176,965	121,853	176,965	121,853	Florida	Monroe	165	5
600234	45700	2,685,342,260	2,538,579,245	2,599,533,320	2,483,801,997	NA	NA	NA	NA
600240	45944	2,436,608	1,991,493	2,436,608	1,991,493	North Carolina	Carteret	76	1
600271	46212	3,207,838,164	2,925,797,502	2,798,936,465	2,661,886,789	Georgia	Chatham	82	1
600272	46212	27,483,647	24,290,965	24,599,399	21,559,514	North Carolina	Brunswick	113	3
600275	46254	13,763,717	12,092,480	13,763,717	12,092,480	Florida	Sarasota	29	0
600294	46376	12,942	3,846	12,942	3,846	NA	NA	NA	NA
600304	46470	164,939,203	155,600,740	164,687,065	155,380,856	North Carolina	Dare	89	1
600305	46470	60,262,833	55,296,936	59,202,857	54,291,779	Florida	Miami-Dade	164	5
600309	46507	6,246,397	5,360,244	6,246,397	5,360,244	NA	NA	NA	NA
600312	46507	99,695,228	90,053,626	99,364,663	89,740,721	North Carolina	Brunswick	102	2
600351	46658	92,970	59,011	92,970	59,011	NA	NA	NA	NA
600357	46658	1,674,121	1,578,119	1,674,121	1,578,119	Florida	Palm Beach	40	0
600362	46692	15,935,050	14,098,188	15,935,050	14,098,188	NA	NA	NA	NA
600371	46813	743,388	553,512	743,388	553,512	Florida	Monroe	51	0
600403	47015	2,361,605,808	2,217,733,602	2,153,346,123	2,071,264,429	North Carolina	Dare	116	3
600406	47015	533,317,470	516,446,612	533,317,470	516,446,612	NA	NA	NA	NA
600410	47015	23,692,020	21,177,460	23,286,047	20,783,263	South Carolina	Charleston	120	3
600413	47016	164,814,109	158,788,039	164,814,109	158,788,039	Florida	Monroe	58	0
600414	47016	49,002	46,195	49,002	46,195	South Carolina	Beaufort	83	1
600427	47017	20,944,335	18,394,005	20,944,335	18,394,005	Florida	Pasco	46	0
600473	47466	173,383,446	168,151,998	173,383,446	168,151,998	Georgia	McIntosh	81	1
600491	47689	15,910	10,759	15,910	10,759	North Carolina	Carteret	29	0
600499	47689	3,591,208	3,148,097	3,506,784	3,066,581	Florida	Flagler	156	4
600533	48103	620,057,401	598,873,688	620,057,401	598,873,688	NA	NA	NA	NA
600537	48103	6,175,796	5,393,938	6,175,796	5,393,938	Massachusetts	Nantucket	96	2
600544	48122	226,025	205,027	226,025	205,027	NA	NA	NA	NA
600552	48275	5,928,424	4,987,533	5,928,162	4,987,307	Florida	Indian River	155	4
600566	48424	2,000	985	2,000	985	Florida	Monroe	29	0
600618	48712	160,569	92,177	160,569	92,177	NA	NA	NA	NA
600630	48897	4,369,520	3,883,111	4,369,520	3,883,111	NA	NA	NA	NA
600631	48897	20,202	19,809	20,202	19,809	NA	NA	NA	NA
600633	48897	99,807,694	89,368,984	99,807,294	89,368,642	North Carolina	New Hanover	103	2
600643	49007	44,195,409	40,716,825	44,168,713	40,693,212	North Carolina	New Hanover	87	1
600652	49066	25,793	18,867	25,793	18,867	Louisiana	Terbonne	52	0
600691	49162	300,375	206,191	300,375	206,191	NA	NA	NA	NA
600713	49458	30,508,522	28,307,049	30,508,522	28,307,049	NA	NA	NA	NA
600732	49738	504,192,986	480,827,140	504,192,986	480,827,140	North Carolina	Carteret	125	3
600743	49738	5,849,778,393	5,263,561,779	4,903,771,546	4,601,048,589	NA	NA	NA	NA
600767	49966	74,467,899	69,784,612	74,467,899	69,784,612	North Carolina	Dare	86	1
600769	49966	64,698	43,525	64,698	43,525	North Carolina	Carteret	59	0
600773	25740	590,192,753	558,556,107	557,767,313	538,967,770	Florida	Bay	86	1
600791	25798	18,003	11,834	18,003	11,834	New York	Suffolk	111	3

**North Carolina
Residential Flood**

Response to North Carolina General Statutes § 58-36-15 (d2) (1)

EventID	Year	GU_Loss_wDS	GR_Loss_wDS	GU_Loss_xDS	GR_Loss_xDS	LandfallState	LandfallCounty	WindSpeed	SS_Intensity
600808	25891	32,475,822	31,441,051	32,475,822	31,441,051	NA	NA	NA	NA
600817	25910	7,820	5,857	7,820	5,857	Florida	Taylor	29	0
600846	26135	928,172	731,136	928,172	731,136	Florida	Charlotte	88	1
600849	26168	1,340,959	1,272,046	1,340,959	1,272,046	South Carolina	Georgetown	115	3
600862	26220	405,867	325,397	405,867	325,397	Massachusetts	Barnstable	81	1
600869	26220	136,949	63,870	136,949	63,870	North Carolina	Dare	74	1
600875	26250	8,173,536	7,580,896	8,173,536	7,580,896	Maryland	Worcester	70	0
600876	26250	21,847,069	18,682,156	21,847,069	18,682,156	NA	NA	NA	NA
600878	26250	150,879	102,360	150,879	102,360	Florida	Miami-Dade	86	1
600880	26250	215,044	166,997	215,044	166,997	NA	NA	NA	NA
600881	26250	4,951,438	4,215,124	4,951,438	4,215,124	NA	NA	NA	NA
600890	26325	266,928	181,583	266,928	181,583	Massachusetts	Barnstable	80	1
600894	26347	11,986	9,859	11,986	9,859	Georgia	Chatham	80	1
600895	26347	522,967,187	487,908,273	522,967,187	487,908,273	North Carolina	Brunswick	80	1
600901	26377	575,003,485	526,723,979	575,003,485	526,723,979	North Carolina	New Hanover	85	1
600914	26388	1,272	799	1,272	799	NA	NA	NA	NA
600917	26388	53,368,367	48,688,145	53,368,367	48,688,145	Florida	Monroe	127	3
600927	26425	939,272	546,874	939,272	546,874	NA	NA	NA	NA
600932	26471	306,168	240,383	306,168	240,383	Massachusetts	Barnstable	109	2
600934	26471	7,566,391	6,992,816	7,566,391	6,992,816	NA	NA	NA	NA
600940	26523	19,792,633	17,802,925	19,789,097	17,799,985	New York	Suffolk	115	3
600967	26653	250,385,703	240,764,144	248,019,311	238,661,693	NA	NA	NA	NA
600972	26653	29,582,696	26,491,981	29,582,696	26,491,981	North Carolina	Brunswick	88	1
600974	26653	45,134,783	43,171,068	44,679,390	42,782,957	Mississippi	Jackson	120	3
600978	26704	3,052,274,356	2,863,876,600	3,002,596,625	2,820,520,315	North Carolina	Pender	118	3
600984	26704	8,149	1,752	8,149	1,752	Maine	Lincoln	69	0
601004	26753	1,980,878,894	1,891,517,395	1,980,878,894	1,891,517,395	North Carolina	New Hanover	122	3
601018	26777	314,743,506	302,134,521	311,871,304	300,252,258	Florida	Saint Johns	101	2
601025	26880	6,158,803	5,282,114	6,158,803	5,282,114	NA	NA	NA	NA
601028	26880	19,621,793	18,563,620	19,621,793	18,563,620	Florida	Monroe	157	5
601061	26959	2,487,485,077	2,336,460,748	2,439,390,325	2,299,934,220	South Carolina	Georgetown	110	2
601104	27165	12,258,176	10,972,668	12,258,176	10,972,668	Florida	Charlotte	63	0
601105	27165	1,925,781	1,645,129	1,925,781	1,645,129	South Carolina	Charleston	117	3
601106	27170	55,180	53,219	55,180	53,219	NA	NA	NA	NA
601116	27170	261,945,653	239,915,482	261,945,653	239,915,482	South Carolina	Charleston	96	2
601120	27174	159,591,279	145,862,416	159,591,279	145,862,416	North Carolina	New Hanover	90	1
601135	27280	358,456,396	335,287,551	358,456,396	335,287,551	South Carolina	Georgetown	96	2
601160	27438	38,722,567	35,130,610	37,559,358	34,006,099	Florida	Monroe	111	3
601178	27553	24,788	2,488	24,788	2,488	NA	NA	NA	NA
601186	27553	7,110	3,665	7,110	3,665	NA	NA	NA	NA
601203	27632	547,688	412,582	547,688	412,582	NA	NA	NA	NA
601224	27774	228,985	210,277	228,985	210,277	Florida	Saint Johns	77	1
601237	27841	2,045,078	1,796,229	2,045,078	1,796,229	NA	NA	NA	NA
601265	27997	164	10	164	10	New York	Suffolk	107	2
601268	27997	2,756,663	2,348,372	2,756,663	2,348,372	Georgia	McIntosh	83	1
601293	28379	60,646,759	54,344,956	60,646,759	54,344,956	South Carolina	Charleston	123	3
601295	28379	67,217,196	62,078,497	67,217,196	62,078,497	NA	NA	NA	NA
601307	28417	1,049,714	784,643	1,049,714	784,643	NA	NA	NA	NA
601317	28484	803,119,102	774,389,139	789,569,960	765,817,722	NA	NA	NA	NA
601319	28484	27,340,895	26,037,637	26,892,786	25,623,725	NA	NA	NA	NA
601350	28604	498,327,565	479,760,503	498,327,565	479,760,503	NA	NA	NA	NA
601364	28631	209	3	209	3	NA	NA	NA	NA
601367	28636	403,883	311,021	403,883	311,021	NA	NA	NA	NA
601370	28636	214,782,485	199,072,126	214,782,485	199,072,126	Florida	Bay	98	2
601401	28761	1,202,929	1,068,349	1,202,929	1,068,349	NA	NA	NA	NA
601426	28830	97,622,434	90,865,748	97,622,434	90,865,748	Florida	Dixie	93	1
601432	28861	149,203,880	137,348,133	149,203,880	137,348,133	North Carolina	Carteret	95	1
601454	28928	173,776	146,172	173,776	146,172	NA	NA	NA	NA
601458	28948	211,186,599	195,700,009	211,186,599	195,700,009	South Carolina	Georgetown	76	1
601478	28978	69	1	69	1	New York	Suffolk	111	3
601483	29076	299,528,898	287,840,376	299,528,898	287,840,376	NA	NA	NA	NA
601494	29077	371,462	268,534	371,462	268,534	NA	NA	NA	NA
601501	29077	81,001,397	74,092,586	81,001,397	74,092,586	North Carolina	Brunswick	75	1

**North Carolina
Residential Flood**

Response to North Carolina General Statutes § 58-36-15 (d2) (1)

EventID	Year	GU_Loss_wDS	GR_Loss_wDS	GU_Loss_xDS	GR_Loss_xDS	LandfallState	LandfallCounty	WindSpeed	SS_Intensity
601503	29077	187,964,122	177,766,898	187,964,122	177,766,898	Florida	Levy	113	3
601512	29081	1,840,518	1,732,741	1,840,518	1,732,741	NA	NA	NA	NA
601529	29133	563,421,388	543,772,696	563,421,388	543,772,696	NA	NA	NA	NA
601530	29133	5,659,714	5,002,788	5,659,714	5,002,788	NA	NA	NA	NA
601538	29144	470,736,202	451,304,013	459,923,671	444,144,769	South Carolina	Beaufort	100	2
601543	29144	236,500,780	217,115,202	230,266,470	211,343,209	North Carolina	Dare	88	1
601558	29199	4,090	1,860	4,090	1,860	Maine	Knox	69	0
601561	29199	96,822,254	89,082,557	96,822,254	89,082,557	North Carolina	Carteret	81	1
601570	29224	367,633	304,169	367,633	304,169	NA	NA	NA	NA
601572	29224	8,130,946	7,006,572	8,130,946	7,006,572	North Carolina	Carteret	91	1
601588	29280	208,889,741	194,450,996	208,889,741	194,450,996	North Carolina	Onslow	99	2
601617	29371	46,115,984	44,374,889	46,115,984	44,374,889	Georgia	Chatham	118	3
601622	29371	31,380,843	29,277,392	31,380,843	29,277,392	NA	NA	NA	NA
601625	29388	7,173,245	6,913,304	7,173,245	6,913,304	Alabama	Mobile	115	3
601626	29388	560,947,690	537,762,982	560,947,690	537,762,982	North Carolina	New Hanover	119	3
601629	29388	91,670,347	86,256,109	91,670,347	86,256,109	Florida	Monroe	60	0
601647	29415	4,022,823	3,179,082	4,022,823	3,179,082	NA	NA	NA	NA
601648	29415	23,029,186	21,046,697	23,029,186	21,046,697	NA	NA	NA	NA
601652	29415	319,553,004	290,678,921	319,553,004	290,678,921	NA	NA	NA	NA
601657	29447	229,750	156,491	229,750	156,491	North Carolina	Dare	74	1
601664	29447	734,853	705,245	734,853	705,245	Mississippi	Jackson	81	1
601674	29518	243,944,918	230,349,417	243,944,918	230,349,417	North Carolina	Brunswick	116	3
601678	29542	352,433	278,997	352,433	278,997	Florida	Monroe	108	2
601707	29575	48,757	24,631	48,757	24,631	NA	NA	NA	NA
601716	29657	141,525	102,336	141,525	102,336	NA	NA	NA	NA
601723	29657	198,355,779	180,760,360	195,121,919	177,641,859	North Carolina	Onslow	114	3
601732	29666	4,344,959	3,496,481	4,344,959	3,496,481	North Carolina	Brunswick	98	2
601744	29707	1,204,208	934,932	1,204,208	934,932	NA	NA	NA	NA
601746	29707	1,068,884	736,668	1,068,884	736,668	NA	NA	NA	NA
601760	29793	4,002,697	3,579,302	4,002,697	3,579,302	North Carolina	Dare	62	0
601776	29798	4,481	409	4,481	409	North Carolina	Dare	46	0
601784	29805	86,584,178	77,794,542	86,584,178	77,794,542	Florida	Miami-Dade	74	1
601797	29809	107,046,122	101,382,042	107,046,122	101,382,042	North Carolina	Dare	118	3
601802	29842	590,117	464,317	590,117	464,317	Florida	Charlotte	58	0
601803	29842	27,668,401	24,427,863	27,668,401	24,427,863	North Carolina	Pender	100	2
601814	29845	2,036,482	1,674,241	2,036,482	1,674,241	Florida	Monroe	104	2
601860	30129	21,164,701	19,201,114	21,164,701	19,201,114	Massachusetts	Dukes	106	2
601867	30129	2,676,758	2,187,682	2,676,758	2,187,682	NA	NA	NA	NA
601877	30147	350,332,099	336,370,514	343,370,582	330,168,197	Florida	Volusia	140	4
601878	30147	28,226,622	26,787,088	28,226,622	26,787,088	NA	NA	NA	NA
601887	30203	460,239,858	439,646,987	457,487,006	437,357,666	Georgia	Chatham	118	3
601895	30225	1,100,505	897,929	1,100,505	897,929	Massachusetts	Barnstable	69	0
601902	30226	246,205,238	231,200,606	246,205,238	231,200,606	North Carolina	Carteret	109	2
601904	30226	120,988	100,023	120,988	100,023	Florida	Flagler	103	2
601935	30340	37,014	24,919	37,014	24,919	Florida	Bay	79	1
601938	30340	1,638,981	1,247,450	1,638,981	1,247,450	NA	NA	NA	NA
601946	30377	298,066,249	285,647,671	298,066,249	285,647,671	South Carolina	Horry	100	2
601947	30377	1,390	39	1,390	39	New York	Nassau	80	1
601948	30377	17,769	10,989	17,769	10,989	NA	NA	NA	NA
601962	30415	15,749,404	14,630,030	15,161,230	14,068,630	NA	NA	NA	NA
601992	30529	510,232,753	448,107,688	510,232,753	448,107,688	NA	NA	NA	NA
601998	30591	421,573	380,603	421,573	380,603	Massachusetts	Barnstable	97	2
602017	30621	10,138	4,421	10,138	4,421	Florida	Bay	152	4
602026	30705	65,985	44,649	65,985	44,649	NA	NA	NA	NA
602028	30759	15,862,390	13,750,841	15,862,390	13,750,841	North Carolina	Dare	90	1
602032	30759	73,649	46,676	73,649	46,676	Florida	Monroe	123	3
602067	31134	28,240,303	24,960,749	28,240,303	24,960,749	North Carolina	Carteret	81	1
602082	31147	808,343,509	783,179,712	808,343,509	783,179,712	North Carolina	Brunswick	118	3
602094	31197	55,294	43,973	55,294	43,973	Florida	Levy	82	1
602117	31211	1,508,998,613	1,414,717,880	1,430,688,968	1,364,777,863	South Carolina	Beaufort	102	2
602132	31349	81,152,168	73,485,292	80,889,790	73,232,496	Florida	Miami-Dade	87	1
602166	31422	89,282,061	83,812,326	89,282,061	83,812,326	Florida	Monroe	155	4
602178	31423	215,200,285	198,287,778	215,200,285	198,287,778	North Carolina	Carteret	112	3

**North Carolina
Residential Flood**

Response to North Carolina General Statutes § 58-36-15 (d2) (1)

EventID	Year	GU_Loss_wDS	GR_Loss_wDS	GU_Loss_xDS	GR_Loss_xDS	LandfallState	LandfallCounty	WindSpeed	SS_Intensity	
602179		31462	765,673,883	699,002,231	729,266,538	664,302,268	North Carolina	Onslow	99	2
602210		31515	772,204	656,788	772,204	656,788	NA	NA	NA	NA
602214		31515	170,054,903	153,638,010	170,054,903	153,638,010	NA	NA	NA	NA
602224		31572	172,395,260	159,262,873	172,395,260	159,262,873	North Carolina	Carteret	106	2
602249		31718	10,281	7,694	10,281	7,694	Alabama	Baldwin	82	1
602260		31718	839,679,346	805,671,904	831,027,978	799,970,903	NA	NA	NA	NA
602275		31762	438,133,974	413,030,181	438,133,974	413,030,181	South Carolina	Horry	116	3
602293		31845	131,757,045	120,519,510	131,434,757	120,204,520	Florida	Monroe	110	2
602335		31974	104,167	89,736	104,167	89,736	NA	NA	NA	NA
602337		32042	39,116,752	37,233,599	37,183,180	35,717,007	NA	NA	NA	NA
602368		32205	262,971,324	238,992,659	237,495,934	214,242,392	North Carolina	Currituck	86	1
602380		32265	41,419,701	37,130,265	41,419,701	37,130,265	NA	NA	NA	NA
602384		32298	113,497,189	105,930,926	113,497,189	105,930,926	New York	Suffolk	106	2
602386		32298	1,728,627	1,440,857	1,728,627	1,440,857	Florida	Monroe	149	4
602404		32335	94,567,772	89,978,256	94,567,772	89,978,256	NA	NA	NA	NA
602406		32335	66,362,840	61,127,683	66,362,840	61,127,683	Florida	Monroe	87	1
602408		32335	32,726,116	29,505,856	32,726,116	29,505,856	NA	NA	NA	NA
602416		32348	69,768,101	63,874,937	69,768,101	63,874,937	Georgia	Glynn	81	1
602426		32412	398,998	364,720	398,959	364,701	Florida	Monroe	156	4
602431		32417	29,536,665	27,460,704	29,536,665	27,460,704	Florida	Citrus	74	1
602434		32424	335,296	314,297	327,411	308,944	Florida	Lee	109	2
602439		32424	349,342,246	330,027,056	343,596,577	324,737,769	NA	NA	NA	NA
602463		32487	620,090	532,421	620,090	532,421	NA	NA	NA	NA
602470		32487	122,640,136	112,956,040	122,640,136	112,956,040	Florida	Brevard	57	0
602471		32519	21,307,987	19,138,521	21,058,222	18,893,841	North Carolina	Hyde	114	3
602475		32519	56,861,780	51,910,536	55,101,042	50,247,659	North Carolina	Brunswick	81	1
602486		32521	7,139	6,048	7,139	6,048	Florida	Miami-Dade	151	4
602489		32536	249,172	218,551	249,172	218,551	NA	NA	NA	NA
602491		32536	3,697,264	3,398,395	3,697,264	3,398,395	Rhode Island	Washington	97	2
602495		32536	395,084,967	382,107,087	395,084,967	382,107,087	Georgia	Camden	77	1
602506		32580	859,681	653,427	851,132	645,812	South Carolina	Charleston	82	1
602514		32591	4,414,814	3,817,338	4,414,814	3,817,338	Georgia	McIntosh	92	1
602516		32591	29,610	14,472	29,610	14,472	NA	NA	NA	NA
602529		32740	369,991,044	357,190,521	369,991,044	357,190,521	Delaware	Sussex	98	2
602530		32740	104,000	92,585	104,000	92,585	Florida	Citrus	63	0
602549		32929	6,081,590	5,177,117	6,081,590	5,177,117	North Carolina	Dare	86	1
602559		32931	18,615	13,314	18,615	13,314	NA	NA	NA	NA
602567		32934	298,990	197,014	298,990	197,014	NA	NA	NA	NA
602574		32934	76,330	65,418	76,330	65,418	New York	Suffolk	98	2
602586		32950	66,063	57,382	66,063	57,382	NA	NA	NA	NA
602589		32979	319,571	241,659	319,571	241,659	NA	NA	NA	NA
602621		33009	391	103	381	98	Florida	Collier	169	5
602626		33011	153,955	100,698	153,955	100,698	NA	NA	NA	NA
602631		33011	11,926,247	10,500,780	11,926,247	10,500,780	NA	NA	NA	NA
602638		33136	65,070,668	63,028,253	65,070,668	63,028,253	NA	NA	NA	NA
602648		33234	934,228	884,050	934,228	884,050	Louisiana	Saint Bernar	83	1
602663		33270	20,933	10,894	20,933	10,894	NA	NA	NA	NA
602668		33284	753,427	545,789	753,427	545,789	NA	NA	NA	NA
602685		33340	866,994	701,474	866,994	701,474	Florida	Monroe	34	0
602686		33340	839,338,292	811,586,467	839,338,292	811,586,467	North Carolina	Dare	115	3
602694		33383	1,920,806	1,452,692	1,731,966	1,286,242	NA	NA	NA	NA
602695		33383	10,141,463	9,082,862	10,141,463	9,082,862	Massachusetts	Dukes	97	2
602697		33383	14,482,020	12,694,398	12,278,446	10,593,180	NA	NA	NA	NA
602709		33384	8,291	3,430	8,291	3,430	Rhode Island	Washington	127	3
602712		33384	1,096,715,006	1,010,008,054	1,041,356,664	962,173,975	Florida	Broward	63	0
602724		33427	1,657,869	1,458,029	1,657,869	1,458,029	Maine	Washington	69	0
602747		33664	1,652,093	1,432,473	1,652,093	1,432,473	NA	NA	NA	NA
602790		33881	253,200	186,574	253,200	186,574	Florida	Citrus	115	3
602791		33971	37,567,242	33,248,222	37,567,242	33,248,222	NA	NA	NA	NA
602834		34103	345,082,355	321,501,944	345,082,355	321,501,944	South Carolina	Charleston	82	1
602836		34103	8,017,726	7,105,181	8,017,726	7,105,181	Virginia	Accomack	97	2
602840		34103	49,176,719	45,100,072	49,176,719	45,100,072	North Carolina	Dare	108	2
602846		34157	1,194,427	1,160,705	1,194,427	1,160,705	NA	NA	NA	NA

**North Carolina
Residential Flood**

Response to North Carolina General Statutes § 58-36-15 (d2) (1)

EventID	Year	GU_Loss_wDS	GR_Loss_wDS	GU_Loss_xDS	GR_Loss_xDS	LandfallState	LandfallCounty	WindSpeed	SS_Intensity
602868	34229	63,568,228	58,554,763	52,219,788	47,560,950	North Carolina	Dare	97	2
602909	34423	4,040,807	3,490,584	4,040,807	3,490,584	Florida	Brevard	57	0
602912	34437	311,207	243,120	311,207	243,120	NA	NA	NA	NA
602916	34437	206,588	144,201	206,588	144,201	Florida	Wakulla	64	0
602923	34651	1,936,044,371	1,886,141,048	1,916,185,354	1,877,688,827	South Carolina	Georgetown	123	3
602933	34691	91,855	58,868	91,855	58,868	North Carolina	Carteret	40	0
602959	34796	12,415,312	10,858,927	12,415,312	10,858,927	NA	NA	NA	NA
602978	34842	2,937,314,686	2,649,861,447	2,463,994,272	2,362,895,379	Florida	Wakulla	69	0
602981	34859	184,201	181,186	184,201	181,186	NA	NA	NA	NA
603000	34892	4,403,249,183	4,018,634,812	4,002,079,427	3,658,542,288	South Carolina	Beaufort	80	1
603017	34954	145,127	132,999	145,127	132,999	NA	NA	NA	NA
603020	34961	225,707,598	205,814,943	225,707,598	205,814,943	NA	NA	NA	NA
603030	35009	20		20		Georgia	Chatham	128	3
603038	35009	17,093,879	14,801,476	16,759,647	14,477,288	North Carolina	Dare	77	1
603044	35021	32,087,166	31,080,590	32,087,166	31,080,590	NA	NA	NA	NA
603047	35021	1,488,848,752	1,414,106,447	1,415,372,833	1,370,891,735	North Carolina	Brunswick	143	4
603063	35022	134,188,842	127,674,199	134,188,842	127,674,199	Georgia	Glynn	64	0
603066	35022	8,233	3,106	8,233	3,106	NA	NA	NA	NA
603070	35022	959,672	754,448	959,672	754,448	NA	NA	NA	NA
603072	35074	371,490,002	338,258,227	371,490,002	338,258,227	North Carolina	Onslow	85	1
603084	35095	41,635	36,648	41,635	36,648	Florida	Brevard	168	5
603095	35156	289,818,851	278,094,253	289,818,851	278,094,253	South Carolina	Charleston	97	2
603098	35248	36,625,735	35,644,575	36,625,735	35,644,575	NA	NA	NA	NA
603102	35248	2,628,634,363	2,545,445,726	2,576,231,936	2,527,680,131	Florida	Monroe	141	4
603106	35249	126,517,208	119,364,252	126,517,208	119,364,252	North Carolina	Dare	98	2
603108	35249	5,614,794	5,342,207	5,614,794	5,342,207	Florida	Miami-Dade	86	1
603110	35249	22,045	10,809	22,045	10,809	Rhode Island	Newport	76	1
603115	35257	140,521,688	129,311,121	140,521,688	129,311,121	North Carolina	Hyde	109	2
603121	35257	134,617,751	125,839,945	134,617,751	125,839,945	South Carolina	Horry	83	1
603129	35374	427,200	383,207	427,200	383,207	Florida	Martin	152	4
603143	35386	2,029,729	1,530,395	2,029,729	1,530,395	Rhode Island	Washington	104	2
603150	35387	177,979	164,051	177,979	164,051	Florida	Pinellas	65	0
603151	35387	42,313,912	40,773,153	42,313,912	40,773,153	Florida	Bay	63	0
603171	35426	1,959,964	1,708,962	1,959,964	1,708,962	Florida	Monroe	102	2
603172	35426	14,833,939	14,407,383	14,833,939	14,407,383	NA	NA	NA	NA
603178	35507	494	16	482	15	New York	Suffolk	104	2
603179	35507	1,997,094	1,500,033	1,969,440	1,476,079	New York	Queens	111	3
603188	35513	14,465,165	12,210,915	14,465,165	12,210,915	South Carolina	Beaufort	59	0
603236	35645	9,306,963	8,059,382	9,306,963	8,059,382	Florida	Monroe	127	3
603286	35821	50,850,497	46,284,247	50,850,497	46,284,247	South Carolina	Charleston	113	3
603288	35821	1,961,281	1,370,277	1,961,281	1,370,277	NA	NA	NA	NA
603311	35938	2,564	771	2,564	771	NA	NA	NA	NA
603312	35938	104,474	91,939	104,474	91,939	Georgia	McIntosh	76	1
603313	35955	33,556,376	32,305,609	33,556,376	32,305,609	Georgia	Glynn	98	2
603327	35960	7,731,434	6,565,592	7,731,434	6,565,592	South Carolina	Georgetown	81	1
603341	36103	176,330,287	168,163,810	176,330,287	168,163,810	North Carolina	Brunswick	100	2
603351	36353	18,158,893	15,438,714	18,158,893	15,438,714	North Carolina	Carteret	88	1
603354	36353	13,090,086	12,576,878	12,764,243	12,318,013	NA	NA	NA	NA
603364	36392	503,279	358,652	503,279	358,652	North Carolina	Dare	57	0
603379	36487	32,260,182	28,308,090	32,260,182	28,308,090	South Carolina	Georgetown	83	1
603386	36491	147,011	119,347	147,011	119,347	Florida	Miami-Dade	88	1
603413	36660	5,809,569	4,950,603	5,809,569	4,950,603	Florida	Broward	87	1
603420	36680	5,148,754	4,534,420	5,148,754	4,534,420	NA	NA	NA	NA
603430	36701	512,215	391,558	512,215	391,558	North Carolina	Carteret	35	0
603432	36701	47,084,375	45,279,129	47,084,375	45,279,129	Florida	Walton	115	3
603434	36701	399,298,806	385,663,757	399,298,806	385,663,757	NA	NA	NA	NA
603441	36715	6,332	5,034	6,332	5,034	NA	NA	NA	NA
603471	36902	808,659,590	782,144,117	808,659,590	782,144,117	Florida	Brevard	130	4
603473	36928	7,362,701	6,610,785	7,362,701	6,610,785	North Carolina	Carteret	93	1
603494	36993	782,505,378	747,905,551	756,054,816	730,915,985	Florida	Hernando	77	1
603514	37172	2,078,385	1,723,892	2,078,385	1,723,892	Alabama	Mobile	107	2
603519	37178	28,986	15,304	28,986	15,304	North Carolina	Carteret	57	0
603539	37251	2,082,309	1,634,671	2,082,309	1,634,671	NA	NA	NA	NA

**North Carolina
Residential Flood**

Response to North Carolina General Statutes § 58-36-15 (d2) (1)

EventID	Year	GU_Loss_wDS	GR_Loss_wDS	GU_Loss_xDS	GR_Loss_xDS	LandfallState	LandfallCounty	WindSpeed	SS_Intensity
603553	37308	463,680,612	447,269,319	463,680,612	447,269,319	Louisiana	Terrebonne	91	1
603565	37470	31,141,787	27,779,145	31,141,787	27,779,145	North Carolina	Carteret	75	1
603568	37470	3,699,792	3,191,683	3,699,792	3,191,683	NA	NA	NA	NA
603573	37481	1,357,137,037	1,207,530,923	1,282,363,472	1,139,641,420	North Carolina	Carteret	104	2
603576	37481	13,594	11,508	13,594	11,508	Florida	Sarasota	77	1
603586	37577	8,971,551	7,884,165	8,971,551	7,884,165	NA	NA	NA	NA
603603	37747	7,833,711	6,423,849	7,833,711	6,423,849	New Jersey	Atlantic	100	2
603607	37795	1,285,185	1,017,944	1,285,185	1,017,944	NA	NA	NA	NA
603617	37815	72,666	51,995	72,666	51,995	NA	NA	NA	NA
603635	37875	15,452,510	14,792,033	15,452,510	14,792,033	NA	NA	NA	NA
603652	37930	3,193,115	2,486,815	3,193,115	2,486,815	North Carolina	Dare	76	1
603653	37930	32,425,401	30,178,997	32,425,401	30,178,997	NA	NA	NA	NA
603657	37930	2,281,942	2,108,801	2,281,942	2,108,801	Florida	Walton	119	3
603669	37976	153,333,363	144,919,541	138,769,510	134,242,152	Florida	Collier	101	2
603671	37976	3,704,945,820	3,381,224,150	3,231,097,519	3,026,686,449	North Carolina	Onslow	113	3
603673	37976	841,764,140	778,647,320	719,638,373	686,001,919	North Carolina	Hyde	97	2
603674	37976	1,625,112	1,488,478	1,625,112	1,488,478	NA	NA	NA	NA
603675	37976	3,409,238,802	3,129,928,252	2,940,364,799	2,723,111,819	NA	NA	NA	NA
603698	37996	645,568	553,164	631,030	539,609	Florida	Brevard	156	4
603703	37996	1,018,808	861,663	1,018,808	861,663	NA	NA	NA	NA
603718	38075	386	23	386	23	Rhode Island	Washington	99	2
603731	38129	23,960,510	23,234,155	23,960,510	23,234,155	Florida	Taylor	111	3
603732	38129	190,535	139,888	190,535	139,888	NA	NA	NA	NA
603743	38153	53,371	35,565	53,371	35,565	NA	NA	NA	NA
603770	38253	497,887	418,625	497,887	418,625	NA	NA	NA	NA
603771	38319	25,082,151	22,941,894	25,082,151	22,941,894	NA	NA	NA	NA
603773	38319	8,308	3,377	8,308	3,377	Florida	Flagler	79	1
603784	38365	322,179,897	300,427,992	322,179,897	300,427,992	North Carolina	Brunswick	81	1
603790	38365	287,364	242,858	287,364	242,858	NA	NA	NA	NA
603813	38477	4,340,449	3,993,711	4,340,446	3,993,711	New Jersey	Cape May	106	2
603824	38490	124,589	102,927	124,589	102,927	NA	NA	NA	NA
603829	38587	213,515,896	200,562,383	213,515,896	200,562,383	North Carolina	Carteret	94	1
603832	38587	9,103	2,882	9,103	2,882	Delaware	Sussex	93	1
603835	38587	346,172,476	332,011,706	346,172,249	332,011,493	Georgia	Camden	123	3
603856	38700	98,891,524	96,501,796	98,889,262	96,499,599	Georgia	Chatham	59	0
603893	38861	221,426	165,710	221,426	165,710	NA	NA	NA	NA
603898	38905	2,598,466	2,204,742	2,598,466	2,204,742	NA	NA	NA	NA
603930	38990	2,811,983	2,231,240	2,811,983	2,231,240	NA	NA	NA	NA
603978	39149	20,862,106	18,730,167	20,862,106	18,730,167	North Carolina	New Hanover	96	2
603988	39177	4,786	594	4,786	594	Massachusetts	Dukes	109	2
603990	39177	398,425	285,496	398,425	285,496	Florida	Levy	111	3
604002	39186	2,540	1,432	2,540	1,432	NA	NA	NA	NA
604023	39198	4,384,472	3,761,458	4,384,472	3,761,458	North Carolina	Carteret	102	2
604028	39198	81,042,270	78,666,995	81,042,270	78,666,995	NA	NA	NA	NA
604046	39250	674,946	644,767	674,946	644,767	NA	NA	NA	NA
604047	39250	50,524,173	49,057,619	50,524,173	49,057,619	Florida	Indian River	46	0
604072	39288	503,230	310,905	503,230	310,905	Georgia	Glynn	81	1
604100	39408	103,948,009	94,729,826	103,948,009	94,729,826	NA	NA	NA	NA
604117	39446	12,280,970	10,563,696	12,280,970	10,563,696	NA	NA	NA	NA
604126	39505	104,627,327	98,823,332	104,627,327	98,823,332	NA	NA	NA	NA
604134	39774	405,001	350,495	405,001	350,495	NA	NA	NA	NA
604143	39820	159,268,345	149,838,707	145,610,911	141,363,257	NA	NA	NA	NA
604153	39843	2,848	749	2,848	749	Rhode Island	Washington	90	1
604165	39957	74,332,759	67,104,141	74,332,759	67,104,141	Florida	Monroe	119	3
604175	39970	1,592,780	1,396,990	1,592,780	1,396,990	North Carolina	Pender	81	1
604187	40000	121,244,052	114,664,745	121,244,052	114,664,745	South Carolina	Georgetown	86	1
604195	40001	149,760,229	138,374,281	149,760,229	138,374,281	New York	Suffolk	80	1
604245	40084	324,185	244,108	324,185	244,108	NA	NA	NA	NA
604247	40084	457	97	457	97	Florida	Sarasota	88	1
604253	40084	518,438	369,345	518,438	369,345	NA	NA	NA	NA
604279	40253	428	17	428	17	Georgia	Liberty	73	0
604292	40274	1,090,918,840	1,025,761,494	1,089,722,292	1,024,644,644	Florida	Sarasota	132	4
604295	40274	60,148,836	55,507,634	59,761,772	55,133,136	South Carolina	Charleston	118	3

**North Carolina
Residential Flood**

Response to North Carolina General Statutes § 58-36-15 (d2) (1)

EventID	Year	GU_Loss_wDS	GR_Loss_wDS	GU_Loss_xDS	GR_Loss_xDS	LandfallState	LandfallCounty	WindSpeed	SS_Intensity
604301	40295	675,610	622,585	675,610	622,585	Massachusetts	Barnstable	99	2
604355	40687	124,439,173	118,443,853	124,439,173	118,443,853	South Carolina	Charleston	90	1
604371	40741	36,686,228	32,509,090	36,686,228	32,509,090	North Carolina	Pender	106	2
604398	40855	864,590	833,721	864,590	833,721	NA	NA	NA	NA
604400	40938	36,208,920	31,117,158	36,208,920	31,117,158	NA	NA	NA	NA
604417	40955	9,830,646	8,788,287	9,830,646	8,788,287	North Carolina	Carteret	76	1
604452	40989	3,118,542	2,865,722	3,118,542	2,865,722	Florida	Pinellas	120	3
604572	41294	31,710,337	28,247,979	31,710,337	28,247,979	NA	NA	NA	NA
604574	41294	5,432,276	5,071,561	5,432,276	5,071,561	NA	NA	NA	NA
604577	41393	16,208	6,758	16,208	6,758	South Carolina	Charleston	82	1
604608	41509	112,821	110,905	112,821	110,905	Florida	Walton	100	2
604628	41532	46,575	29,978	46,575	29,978	NA	NA	NA	NA
604629	41532	60,524,374	55,056,111	59,368,431	53,934,928	North Carolina	Currituck	88	1
604633	41532	146,613,830	141,908,431	146,313,938	141,690,656	Florida	Dixie	103	2
604640	41543	178,576	112,599	178,576	112,599	Florida	Taylor	117	3
604643	41543	93,690	61,727	93,690	61,727	NA	NA	NA	NA
604655	41549	10,176,384	8,919,571	10,176,384	8,919,571	NA	NA	NA	NA
604663	41549	23,883	19,473	23,883	19,473	NA	NA	NA	NA
604666	41549	3,374,689	2,774,166	3,374,689	2,774,166	NA	NA	NA	NA
604673	41650	333,307	299,814	333,307	299,814	NA	NA	NA	NA
604689	41688	726,691,682	672,074,937	726,691,682	672,074,937	North Carolina	Onslow	110	2
604693	41688	7,174	1,503	7,033	1,442	New York	Suffolk	109	2
604737	41910	395,584,320	380,434,217	395,584,320	380,434,217	Florida	Gulf	168	5
604739	41910	267,764	124,325	263,290	121,259	NA	NA	NA	NA
604760	42244	17,746,581	16,296,300	17,746,581	16,296,300	NA	NA	NA	NA
604761	42244	757,323,668	707,902,193	756,488,321	707,124,552	Florida	Bay	117	3
604762	42244	277,356	238,512	277,356	238,512	NA	NA	NA	NA
604764	42244	64,289,652	62,406,989	64,289,652	62,406,989	Florida	Okaloosa	69	0
604776	42487	121,648,075	110,570,611	121,648,075	110,570,611	Alabama	Mobile	80	1
604809	42544	64,179	36,336	64,179	36,336	Georgia	Liberty	75	1
604815	42570	413,078	398,434	413,078	398,434	Florida	Flagler	81	1
604816	42570	1,932	355	1,932	355	NA	NA	NA	NA
604847	42841	3,071,130	2,795,920	3,071,130	2,795,920	Florida	Saint Lucie	100	2
604848	42841	782,341	510,432	782,341	510,432	NA	NA	NA	NA
604868	43075	10,963,355	9,185,641	10,963,355	9,185,641	South Carolina	Charleston	115	3
604892	43244	10,009	7,345	10,009	7,345	Louisiana	Terrebonne	76	1
604896	43251	5,213,019	4,280,392	5,041,138	4,116,114	North Carolina	Hyde	60	0
604910	43251	684,268,138	663,852,781	681,086,152	661,829,737	Florida	Monroe	127	3
604915	43332	130,997	111,571	130,997	111,571	Massachusetts	Dukes	89	1
604932	43486	66,677,783	59,901,528	66,677,783	59,901,528	North Carolina	Currituck	92	1
604937	43595	187,234,621	176,219,122	187,234,621	176,219,122	Florida	Nassau	135	4
604950	43615	24,268	4,937	24,268	4,937	NA	NA	NA	NA
604959	43627	1,976	1,265	1,976	1,265	Florida	Hernando	122	3
604968	43649	2,174,323	1,895,234	2,174,323	1,895,234	NA	NA	NA	NA
604970	43649	30,303	14,938	30,303	14,938	NA	NA	NA	NA
604973	43725	185,565	146,460	185,565	146,460	NA	NA	NA	NA
605003	43933	1,246,772,777	1,161,534,595	1,235,473,136	1,151,389,390	North Carolina	Brunswick	116	3
605030	43984	15,519,284	14,164,053	15,519,284	14,164,053	Florida	Sarasota	136	4
605040	44065	5,276,096	4,514,584	5,276,096	4,514,584	Florida	Pinellas	82	1
605042	44093	249,262	198,719	249,262	198,719	NA	NA	NA	NA
605045	44093	4,927,512	4,621,449	4,927,512	4,621,449	Florida	Franklin	81	1
605047	44093	927,926	823,251	927,926	823,251	South Carolina	Charleston	96	2
605053	44104	208,204,360	196,946,207	206,070,649	195,122,123	Florida	Dixie	46	0
605054	44104	703,580,337	652,325,793	659,272,454	612,318,267	North Carolina	Brunswick	84	1
605063	44113	1,847,221	1,629,409	1,847,221	1,629,409	North Carolina	Dare	35	0
605090	44302	26,403	10,832	26,403	10,832	Massachusetts	Dukes	97	2
605099	44302	598,989,427	578,171,609	593,540,689	574,632,978	NA	NA	NA	NA
605104	44411	1,074,338,860	1,006,636,926	1,034,217,256	978,870,633	Florida	Miami-Dade	103	2
605112	44463	101,790	65,583	101,790	65,583	NA	NA	NA	NA
605135	44527	2,258,101,657	2,083,406,152	2,130,278,949	1,964,998,057	North Carolina	Carteret	85	1
605152	44560	5,305,011	4,365,833	5,305,011	4,365,833	NA	NA	NA	NA
605156	44637	3,707,792	3,213,403	3,707,792	3,213,403	Florida	Lee	109	2
605163	44637	648,121	541,349	648,121	541,349	New York	Suffolk	109	2

**North Carolina
Residential Flood**

Response to North Carolina General Statutes § 58-36-15 (d2) (1)

EventID	Year	GU_Loss_wDS	GR_Loss_wDS	GU_Loss_xDS	GR_Loss_xDS	LandfallState	LandfallCounty	WindSpeed	SS_Intensity
605176	44696	1,575,400	1,372,487	1,575,400	1,372,487	North Carolina	Hyde	44	0
605187	44756	9,396,495	8,327,199	9,396,495	8,327,199	NA	NA	NA	NA
605216	44871	33,231,915	31,832,742	33,231,915	31,832,742	NA	NA	NA	NA
605217	44871	344,382,740	321,933,740	338,515,884	316,282,993	Florida	Martin	129	3
605219	44970	3,671,846	3,323,275	3,671,846	3,323,275	NA	NA	NA	NA
605229	45106	4,739,657	3,880,200	4,739,657	3,880,200	NA	NA	NA	NA
605243	45127	5,324,563	5,077,598	5,270,063	5,027,404	Louisiana	Jefferson	122	3
605245	45169	861,305	660,965	861,305	660,965	NA	NA	NA	NA
605260	45204	306,644	208,570	306,644	208,570	NA	NA	NA	NA
605262	45216	2,724,032,337	2,558,556,422	2,615,830,919	2,481,791,874	South Carolina	Charleston	118	3
605272	45279	176,247	154,993	176,247	154,993	NA	NA	NA	NA
605277	45286	21,548,114	18,639,234	21,548,114	18,639,234	North Carolina	Onslow	78	1
605282	45286	2,093,910	1,855,556	2,093,910	1,855,556	Florida	Franklin	78	1
605285	45286	166,411,344	151,246,208	166,411,344	151,246,208	North Carolina	Brunswick	100	2
605291	45316	86,039	61,387	86,039	61,387	NA	NA	NA	NA
605308	45442	4,937,711	3,985,717	4,937,711	3,985,717	NA	NA	NA	NA
605312	45458	126		126		NA	NA	NA	NA
605341	45678	37,165,468	34,038,882	37,165,468	34,038,882	Florida	Monroe	70	0
605359	45693	166,582	138,885	166,582	138,885	NA	NA	NA	NA
605364	45772	17,911,309	15,642,453	17,911,309	15,642,453	NA	NA	NA	NA
605368	45798	14,790	9,352	14,790	9,352	Florida	Palm Beach	81	1
605376	45801	24,536	20,967	24,536	20,967	Florida	Bay	94	1
605385	45857	534	214	534	214	Delaware	Sussex	83	1
605393	45858	989,624	817,816	989,624	817,816	Georgia	Glynn	81	1
605397	45858	1,737,771	1,418,633	1,734,640	1,416,133	Florida	Monroe	68	0
605398	45858	9,274,161	7,777,311	9,274,161	7,777,311	NA	NA	NA	NA
605414	45918	173,773,717	158,775,770	173,773,717	158,775,770	South Carolina	Horry	79	1
605420	45918	756,177	538,832	756,177	538,832	NA	NA	NA	NA
605430	45969	127,203,303	117,326,047	110,356,500	101,469,547	Florida	Miami-Dade	78	1
605431	45969	2,243,258	2,006,424	2,243,258	2,006,424	NA	NA	NA	NA
605448	46015	36,168	30,670	36,168	30,670	NA	NA	NA	NA
605450	46028	19,851,731	17,582,785	19,851,731	17,582,785	Georgia	Camden	81	1
605464	46032	72,448,585	66,631,057	72,448,585	66,631,057	NA	NA	NA	NA
605483	46275	4,719,895	4,086,437	4,719,895	4,086,437	NA	NA	NA	NA
605486	46275	8,753,683	7,927,071	8,753,683	7,927,071	Florida	Palm Beach	81	1
605487	46275	153,075,603	144,267,388	153,075,603	144,267,388	Florida	Monroe	66	0
605534	46405	12,235,837	10,838,059	12,235,837	10,838,059	NA	NA	NA	NA
605559	46568	538,324	434,309	538,324	434,309	NA	NA	NA	NA
605562	46568	2,623,555	2,089,460	2,623,555	2,089,460	Florida	Lee	98	2
605580	46649	39,119	25,411	39,119	25,411	North Carolina	Carteret	74	1
605588	46836	315,316,596	302,404,180	315,316,596	302,404,180	South Carolina	Beaufort	74	1
605599	46975	136,044	111,794	136,044	111,794	Florida	Pasco	63	0
605606	46988	7,729,809	6,705,241	7,729,809	6,705,241	NA	NA	NA	NA
605608	46988	39,733	23,837	39,733	23,837	NA	NA	NA	NA
605620	47128	101,182,897	91,806,687	101,182,897	91,806,687	NA	NA	NA	NA
605662	47259	1,438,347	1,037,898	1,438,347	1,037,898	North Carolina	Onslow	40	0
605667	47259	202,187	127,354	202,187	127,354	Massachusetts	Dukes	88	1
605677	47263	179,764,122	167,882,030	179,764,122	167,882,030	North Carolina	Carteret	98	2
605681	47270	21		21		NA	NA	NA	NA
605698	47277	105,282,094	96,437,641	105,282,094	96,437,641	NA	NA	NA	NA
605703	47277	7,296,566	6,393,832	7,106,664	6,217,808	New Jersey	Ocean	108	2
605749	47465	1,794,480,330	1,651,142,401	1,760,856,779	1,620,107,822	Florida	Palm Beach	83	1
605756	47510	643,110	541,382	633,139	532,057	NA	NA	NA	NA
605778	47558	435,070,708	419,814,929	423,596,424	412,387,561	NA	NA	NA	NA
605782	47567	16,882,377	15,468,275	16,882,377	15,468,275	NA	NA	NA	NA
605784	47567	674,814,923	652,730,716	663,479,582	645,705,590	NA	NA	NA	NA
605788	47645	4,448,592	3,861,128	4,448,592	3,861,128	NA	NA	NA	NA
605794	47645	37,974	37,684	37,974	37,684	Louisiana	Jefferson	62	0
605846	47934	62,777,242	58,727,388	62,777,242	58,727,388	NA	NA	NA	NA
605851	47934	45,450,663	41,155,998	45,450,663	41,155,998	Georgia	Chatham	98	2
605858	47942	1,904,522	1,581,450	1,904,522	1,581,450	North Carolina	Hyde	112	3
605867	48009	98,376,823	95,297,092	94,899,056	93,046,849	NA	NA	NA	NA
605889	48046	16,197	12,732	16,035	12,588	NA	NA	NA	NA

**North Carolina
Residential Flood**

Response to North Carolina General Statutes § 58-36-15 (d2) (1)

EventID	Year	GU_Loss_wDS	GR_Loss_wDS	GU_Loss_xDS	GR_Loss_xDS	LandfallState	LandfallCounty	WindSpeed	SS_Intensity
605893	48046	1,561,356,383	1,481,467,410	1,524,961,072	1,455,942,765	North Carolina	Brunswick	114	3
605903	48080	15,104,165	13,516,313	15,104,165	13,516,313	North Carolina	Dare	96	2
605931	48330	632,518,185	610,916,637	632,518,185	610,916,637	NA	NA	NA	NA
605934	48330	9,027,113	7,956,955	9,027,113	7,956,955	North Carolina	Carteret	64	0
605936	48330	736,492,762	670,941,909	736,492,762	670,941,909	North Carolina	Dare	85	1
605938	48342	30,206,686	26,472,782	30,204,447	26,470,966	South Carolina	Beaufort	94	1
605952	48345	27,755,434	26,757,692	27,755,434	26,757,692	Florida	Gulf	64	0
605983	48459	381,172	315,184	377,810	312,381	Florida	Broward	57	0
605991	48472	220,479	121,085	220,479	121,085	NA	NA	NA	NA
605995	48472	17,984,868	15,671,051	17,984,868	15,671,051	NA	NA	NA	NA
605997	48472	2,127,243	1,940,453	2,127,243	1,940,453	NA	NA	NA	NA
606000	48518	1,532,189	1,359,337	1,532,189	1,359,337	New York	Nassau	69	0
606003	48518	3,023	890	3,023	890	Florida	Pinellas	105	2
606007	48518	131,686	78,430	131,686	78,430	New York	Suffolk	97	2
606061	48631	87,201,294	85,342,044	87,201,294	85,342,044	NA	NA	NA	NA
606069	48660	191,196,099	176,900,495	191,196,099	176,900,495	South Carolina	Georgetown	76	1
606098	48839	69,085,840	66,731,075	69,085,840	66,731,075	Alabama	Baldwin	81	1
606099	48839	31,683,088	30,061,472	31,683,088	30,061,472	NA	NA	NA	NA
606108	48879	92,293,914	83,896,345	92,293,914	83,896,345	North Carolina	Carteret	83	1
606118	48899	445,327,499	431,171,414	445,327,499	431,171,414	Georgia	Glynn	80	1
606151	49015	31,129,724	28,722,761	31,129,724	28,722,761	NA	NA	NA	NA
606160	49019	7,918,204	7,647,489	7,918,204	7,647,489	NA	NA	NA	NA
606164	49054	15,582,345	13,141,197	15,582,345	13,141,197	NA	NA	NA	NA
606195	49190	1,471,607	1,227,034	1,471,607	1,227,034	NA	NA	NA	NA
606198	49193	1,886,653	1,636,133	1,886,653	1,636,133	Florida	Bay	64	0
606250	49417	511,395,449	495,406,573	511,395,449	495,406,573	New York	Suffolk	100	2
606276	49488	2,726,407,552	2,529,742,887	2,645,580,454	2,460,686,878	North Carolina	New Hanover	131	4
606285	49488	222,672	144,497	222,672	144,497	Florida	Miami-Dade	76	1
606323	49683	460	65	460	65	NA	NA	NA	NA
606326	49683	19,016,563	17,930,690	19,016,563	17,930,690	Florida	Saint Johns	84	1
606343	49804	141,528,512	131,183,138	121,873,139	112,455,263	North Carolina	Brunswick	82	1
606346	49804	88,537,355	80,490,417	82,115,097	74,377,317	Florida	Miami-Dade	107	2
606347	49804	6,141,502,545	5,572,251,481	5,262,775,842	4,880,751,355	NA	NA	NA	NA
606368	49900	97,506,620	86,596,205	97,506,620	86,596,205	South Carolina	Georgetown	80	1
606380	49976	14,519,883	12,752,160	14,519,883	12,752,160	Florida	Monroe	68	0
606381	49976	116,836,232	109,746,108	116,836,232	109,746,108	NA	NA	NA	NA
606383	44239	18,536,640	16,216,736	18,536,640	16,216,736	North Carolina	New Hanover	70	0
606390	44239	3,731,572	3,029,635	3,731,572	3,029,635	NA	NA	NA	NA
606394	44252	5,260,537	4,591,267	5,260,537	4,591,267	North Carolina	Carteret	74	1
606443	44404	38,270,544	36,859,864	37,560,249	36,361,515	NA	NA	NA	NA
606445	44404	857,671,739	833,543,125	857,671,739	833,543,125	South Carolina	Georgetown	117	3
606452	44437	1,674,101	1,456,863	1,674,101	1,456,863	NA	NA	NA	NA
606470	44676	107,214,660	100,638,690	107,214,660	100,638,690	North Carolina	Hyde	114	3
606484	44728	640,644,404	593,079,587	629,600,367	582,821,809	South Carolina	Charleston	103	2
606503	44927	566,313	494,933	566,313	494,933	Georgia	Liberty	98	2
606507	44927	1,435,168	1,321,208	1,435,168	1,321,208	NA	NA	NA	NA
606524	45133	69,660,173	62,261,338	69,491,115	62,098,029	Florida	Taylor	86	1
606525	45133	477,075,338	431,383,175	473,316,184	427,786,181	South Carolina	Georgetown	92	1
606536	45133	207,337,139	191,292,009	201,898,937	186,118,213	Georgia	McIntosh	118	3
606546	45198	151,178,317	143,334,610	151,178,317	143,334,610	South Carolina	Georgetown	91	1
606577	45265	163,220,801	149,361,448	163,220,801	149,361,448	North Carolina	Carteret	69	0
606589	45353	422,637	311,833	422,637	311,833	NA	NA	NA	NA
606602	45367	5,234,143	4,737,951	5,234,143	4,737,951	Georgia	Chatham	114	3
606617	45447	3,461,678	3,114,059	3,461,678	3,114,059	NA	NA	NA	NA
606620	45447	463,161,585	433,476,123	463,161,585	433,476,123	NA	NA	NA	NA
606637	45496	3,776,299	3,330,382	3,776,299	3,330,382	North Carolina	Brunswick	74	1
606642	45559	1,411,748,442	1,359,248,946	1,411,748,442	1,359,248,946	North Carolina	Dare	127	3
606667	45743	113,268,718	103,194,891	113,268,718	103,194,891	NA	NA	NA	NA
606668	45743	58,917,193	53,391,214	58,917,193	53,391,214	NA	NA	NA	NA
606672	45744	40,863,131	36,548,838	40,863,131	36,548,838	Florida	Monroe	51	0
606678	45744	1,116,598	951,504	1,116,598	951,504	North Carolina	Dare	46	0
606690	45886	451,654,690	436,906,035	451,654,690	436,906,035	Florida	Taylor	71	0
606703	45893	9,523,299	9,201,541	9,523,299	9,201,541	Florida	Okaloosa	154	4

**North Carolina
Residential Flood**

Response to North Carolina General Statutes § 58-36-15 (d2) (1)

EventID	Year	GU_Loss_wDS	GR_Loss_wDS	GU_Loss_xDS	GR_Loss_xDS	LandfallState	LandfallCounty	WindSpeed	SS_Intensity
606722	45980	74,172	42,480	74,172	42,480	NA	NA	NA	NA
606726	46232	6,550,385	5,387,443	6,550,385	5,387,443	NA	NA	NA	NA
606732	46232	533,420	341,162	533,420	341,162	NA	NA	NA	NA
606762	46509	8,877,034	8,213,337	8,877,034	8,213,337	Florida	Monroe	161	5
606764	46509	169,906,296	157,122,181	169,906,296	157,122,181	NA	NA	NA	NA
606806	46766	681,542,988	661,281,610	681,542,988	661,281,610	North Carolina	Dare	81	1
606816	46798	470,334,574	445,735,484	470,334,574	445,735,484	North Carolina	Brunswick	115	3
606841	47130	133,826,697	122,673,319	133,826,697	122,673,319	North Carolina	Carteret	105	2
606857	47360	192,722	128,509	192,722	128,509	Florida	Nassau	96	2
606881	47482	1,717,185	1,521,067	1,717,185	1,521,067	Florida	Monroe	114	3
606886	47656	219,312,307	209,203,928	219,312,307	209,203,928	South Carolina	Beaufort	134	4
606892	47656	147,191,582	136,671,860	147,191,582	136,671,860	South Carolina	Georgetown	98	2
606901	47739	205,186	162,098	205,186	162,098	NA	NA	NA	NA
606907	47758	10,956,801	9,636,785	10,956,801	9,636,785	Florida	Monroe	111	3
606919	47766	14,618,251	13,090,056	14,618,251	13,090,056	North Carolina	Hyde	115	3
606930	47903	30,499,700	27,015,556	29,319,254	25,922,626	North Carolina	Dare	85	1
606944	47959	84,428,239	78,520,514	84,428,239	78,520,514	North Carolina	Carteret	109	2
606968	48054	327,899,468	308,140,732	310,914,667	292,008,156	North Carolina	Brunswick	116	3
606971	48054	6,300,147	5,548,075	5,904,797	5,170,155	Florida	Collier	97	2
606985	48194	5,584	1,376	5,497	1,337	New York	Suffolk	97	2
606998	48198	1,084	275	1,084	275	Florida	Pasco	129	3
607028	48315	2,902	1,329	2,902	1,329	South Carolina	Charleston	81	1
607056	48645	8,652,845	7,863,783	8,652,845	7,863,783	North Carolina	Pender	117	3
607068	48710	26,469,561	25,640,205	26,469,561	25,640,205	NA	NA	NA	NA
607075	48814	1,102,104,026	1,019,901,476	998,133,268	953,508,443	NA	NA	NA	NA
607107	48968	219,132,660	209,883,899	219,132,660	209,883,899	North Carolina	Brunswick	96	2
607138	49079	260	73	260	73	Florida	Monroe	45	0
607166	49250	81,746,864	73,718,073	79,661,207	71,735,747	North Carolina	Pender	82	1
607174	49257	171,190,633	161,622,503	171,190,633	161,622,503	NA	NA	NA	NA
607188	49296	228,521,164	217,965,954	222,572,909	212,360,459	Georgia	McIntosh	121	3
607228	49352	3,355,765	2,869,271	3,355,765	2,869,271	Florida	Lee	93	1
607240	49772	342,307,383	316,842,669	342,307,383	316,842,669	North Carolina	Carteret	100	2
607260	49995	844,054	726,350	844,054	726,350	NA	NA	NA	NA
607267	49995	257,442,909	244,691,527	257,442,909	244,691,527	NA	NA	NA	NA
607287	45831	2,307	1,496	2,307	1,496	NA	NA	NA	NA
607307	45851	2,092,261	1,616,791	2,092,261	1,616,791	Georgia	McIntosh	97	2
607311	45851	10,088	7,505	10,088	7,505	Florida	Monroe	81	1
607346	45926	1,008,355	809,892	986,833	789,982	Georgia	Camden	98	2
607363	45982	14,601	3,575	14,601	3,575	NA	NA	NA	NA
607376	45985	107,067,115	101,588,790	107,067,115	101,588,790	NA	NA	NA	NA
607377	45985	212,387	175,378	212,387	175,378	NA	NA	NA	NA
607391	46005	81,065,696	76,620,229	81,065,696	76,620,229	North Carolina	Brunswick	64	0
607436	46027	186,253	183,068	186,253	183,068	NA	NA	NA	NA
607467	46052	1,226,900	1,002,855	1,214,677	991,456	NA	NA	NA	NA
607468	46052	19,697,582	16,457,482	19,697,582	16,457,482	NA	NA	NA	NA
607476	46065	1,509,715	1,293,784	1,509,715	1,293,784	New York	Suffolk	102	2
607510	46136	23,222,632	19,527,003	23,222,632	19,527,003	NA	NA	NA	NA
607528	46175	464,296	364,737	464,296	364,737	NA	NA	NA	NA
607540	46180	35,168	6,162	35,168	6,162	NA	NA	NA	NA
607558	46186	1,125,469,623	1,081,393,922	1,098,835,730	1,064,570,755	Florida	Hernando	64	0
607563	46262	96,985,552	86,862,153	96,985,552	86,862,153	North Carolina	Brunswick	82	1
607576	46292	2,816,860	2,571,558	2,816,860	2,571,558	North Carolina	Brunswick	76	1
607580	46292	8,273,791	6,805,433	8,273,791	6,805,433	South Carolina	Charleston	82	1
607616	46364	9,291	6,263	9,291	6,263	NA	NA	NA	NA
607647	46404	167,297	112,301	167,297	112,301	NA	NA	NA	NA
607650	46460	18,198,239	16,335,853	18,198,239	16,335,853	North Carolina	Carteret	109	2
607660	46460	14,344,230	12,674,479	14,344,230	12,674,479	NA	NA	NA	NA
607664	46472	108,243,550	102,665,073	108,243,550	102,665,073	NA	NA	NA	NA
607673	46538	84,764	70,663	84,764	70,663	Florida	Gulf	80	1
607689	46541	31,191,060	27,444,345	31,191,060	27,444,345	Florida	Manatee	105	2
607694	46542	200,479	129,227	200,479	129,227	Florida	Monroe	60	0
607715	46621	961,635,350	920,108,023	936,746,652	904,892,648	NA	NA	NA	NA
607757	46662	1,125,213	957,323	1,125,213	957,323	Florida	Brevard	46	0

**North Carolina
Residential Flood**

Response to North Carolina General Statutes § 58-36-15 (d2) (1)

EventID	Year	GU_Loss_wDS	GR_Loss_wDS	GU_Loss_xDS	GR_Loss_xDS	LandfallState	LandfallCounty	WindSpeed	SS_Intensity
607773		46663	120		120	NA	NA	NA	NA
607781		46671	1,641,521,576	1,599,884,627	1,641,521,576	1,599,884,627	North Carolina New Hanover	113	3
607787		46672	91,876	77,381	91,876	77,381	NA	NA	NA
607823		46710	47,116,835	43,963,344	47,116,835	43,963,344	South Carolina Beaufort	128	3
607824		46710	17,567,614	15,465,449	17,567,614	15,465,449	New York Suffolk	97	2
607859		46878	3,754,789	3,202,541	3,754,789	3,202,541	Georgia McIntosh	100	2
607871		46905	12,449,797	10,733,072	12,449,797	10,733,072	Florida Broward	154	4
607887		46917	120,774	82,852	120,774	82,852	Virginia Accomack	103	2
607896		46930	19,377,872	18,322,965	19,347,060	18,293,940	Georgia McIntosh	92	1
607898		46930	79,338,153	72,826,154	76,770,748	70,330,287	North Carolina Hyde	116	3
607920		46971	3,120,357	2,722,636	3,120,357	2,722,636	Florida Monroe	150	4
607928		46976	5,037,428	4,514,206	5,037,428	4,514,206	Florida Charlotte	63	0
607936		46976	8,302	3,812	8,302	3,812	Georgia Glynn	79	1
607937		46984	860	677	860	677	NA	NA	NA
607981		47014	5,842,343	4,972,733	5,842,343	4,972,733	North Carolina Carteret	101	2
607994		47037	36,021,944	32,893,610	36,021,944	32,893,610	North Carolina Onslow	115	3
608005		47061	1,054,665	885,910	1,054,665	885,910	North Carolina Carteret	75	1
608008		47062	1,523,643	1,378,494	1,523,643	1,378,494	NA	NA	NA
608016		47062	60,951,880	56,963,963	60,951,880	56,963,963	North Carolina Dare	76	1
608025		47075	1,945,881	1,683,983	1,945,881	1,683,983	North Carolina Carteret	69	0
608028		47075	18,179	9,247	18,179	9,247	NA	NA	NA
608029		47075	5,637,454	5,020,845	5,637,433	5,020,838	Florida Monroe	140	4
608054		47109	2,181	352	2,181	352	Florida Monroe	74	1
608067		47117	167,806	112,842	167,806	112,842	NA	NA	NA
608078		47153	4,447,549,136	4,052,395,996	4,127,536,807	3,763,138,172	NA	NA	NA
608088		47160	332,214	256,283	332,214	256,283	North Carolina Hyde	52	0
608100		47174	58,478	41,472	58,478	41,472	NA	NA	NA
608102		47174	55,845,161	49,610,794	55,845,161	49,610,794	NA	NA	NA
608117		47235	16,142,865	15,541,806	16,142,865	15,541,806	NA	NA	NA
608122		47247	162,661	141,644	162,661	141,644	NA	NA	NA
608128		47247	95	1	95	1	NA	NA	NA
608144		47262	32,892	14,975	32,892	14,975	North Carolina Hyde	65	0
608148		47262	45,523	25,917	45,523	25,917	South Carolina Beaufort	98	2
608174		47374	114,134,375	106,006,156	114,134,375	106,006,156	NA	NA	NA
608184		47374	41,987,430	39,394,433	41,987,430	39,394,433	South Carolina Beaufort	78	1
608191		47381	12,627	9,874	12,627	9,874	Florida Monroe	34	0
608193		47381	5,979,772	5,081,961	5,979,772	5,081,961	North Carolina Dare	92	1
608198		47408	732,818	569,505	732,818	569,505	NA	NA	NA
608231		47446	410,743	286,480	410,743	286,480	North Carolina Carteret	75	1
608236		47489	691,897,772	661,043,737	691,897,772	661,043,737	North Carolina Onslow	128	3
608245		47489	61,709,357	59,413,519	60,995,995	58,855,217	Mississippi Jackson	75	1
608250		47494	566	60	566	60	Florida Indian River	90	1
608288		47603	2,793,705,417	2,620,442,906	2,581,501,725	2,444,355,255	Florida Monroe	126	3
608304		47633	3,929,881	3,796,336	3,929,881	3,796,336	Florida Bay	143	4
608335		47679	5,650,718	4,813,633	5,650,718	4,813,633	NA	NA	NA
608347		47688	9,972,113	8,463,461	9,972,113	8,463,461	North Carolina Dare	77	1
608364		47706	583,104,887	536,384,029	540,745,639	495,212,100	North Carolina Dare	93	1
608380		47721	270,280,985	254,603,080	270,280,985	254,603,080	North Carolina Brunswick	113	3
608425		47781	1,041,495	913,197	1,041,495	913,197	South Carolina Charleston	96	2
608455		47812	9,099,440	7,941,763	9,099,440	7,941,763	NA	NA	NA
608456		47812	19,578,147	17,313,800	19,578,147	17,313,800	NA	NA	NA
608458		47812	52,662,843	50,694,490	52,662,843	50,694,490	Florida Wakulla	138	4
608469		47827	81,892,901	75,064,575	81,892,901	75,064,575	South Carolina Charleston	98	2
608473		47837	150,402	119,297	150,402	119,297	Florida Volusia	99	2
608480		47837	12,166	11,142	12,166	11,142	NA	NA	NA
608491		47864	1,272,389,424	1,205,486,901	1,199,034,217	1,161,222,939	NA	NA	NA
608495		47864	41,399,562	35,990,113	40,428,726	35,067,465	North Carolina Carteret	78	1
608502		47885	262,518,356	249,790,489	262,518,356	249,790,489	North Carolina Dare	125	3
608559		48013	22,751	10,530	22,751	10,530	New York Suffolk	102	2
608563		48013	3,654,069	3,126,864	3,654,069	3,126,864	North Carolina Brunswick	64	0
608569		48083	9,957,492	9,496,047	9,730,564	9,290,790	NA	NA	NA
608573		48083	281,104,252	268,544,712	281,104,252	268,544,712	South Carolina Horry	96	2
608585		48095	6,456,991	5,765,113	6,456,991	5,765,113	North Carolina Brunswick	82	1

**North Carolina
Residential Flood**

Response to North Carolina General Statutes § 58-36-15 (d2) (1)

EventID	Year	GU_Loss_wDS	GR_Loss_wDS	GU_Loss_xDS	GR_Loss_xDS	LandfallState	LandfallCounty	WindSpeed	SS_Intensity
608602	48140	4,887,151	4,265,457	4,887,151	4,265,457	Florida	Citrus	34	0
608630	48216	200,689,549	183,785,696	200,689,549	183,785,696	North Carolina	Brunswick	104	2
608641	48223	1,085,469,122	1,031,513,731	1,085,469,122	1,031,513,731	South Carolina	Georgetown	111	3
608654	48231	1,056,102,256	993,041,205	972,753,621	943,957,486	Florida	Palm Beach	41	0
608664	48231	1,901	644	1,901	644	Georgia	Chatham	98	2
608706	48284	1,891,758	1,507,800	1,891,758	1,507,800	Florida	Levy	58	0
608738	48331	34,036,880	32,621,691	34,036,880	32,621,691	NA	NA	NA	NA
608764	48432	720,666	596,043	720,666	596,043	NA	NA	NA	NA
608771	48452	214,916,929	205,274,830	214,916,929	205,274,830	North Carolina	Dare	92	1
608773	48452	608,723,210	590,982,585	608,723,210	590,982,585	NA	NA	NA	NA
608786	48508	3,484,835	2,966,618	3,484,835	2,966,618	Florida	Levy	80	1
608801	48543	30,709,525	27,140,850	30,709,525	27,140,850	North Carolina	Carteret	82	1
608858	48630	46,511,096	43,244,495	46,511,096	43,244,495	Florida	Franklin	125	3
608874	48646	13,242,535	11,389,590	13,242,535	11,389,590	NA	NA	NA	NA
608904	48689	238,561,920	220,310,785	235,607,108	217,501,483	Florida	Miami-Dade	62	0
608906	48689	583,881,573	566,552,650	583,881,573	566,552,650	NA	NA	NA	NA
608909	48689	49,144	41,293	49,144	41,293	NA	NA	NA	NA
608910	48689	113,691,270	105,213,780	112,614,017	104,188,198	New Jersey	Monmouth	57	0
608913	48718	42,243,706	39,387,791	31,948,769	29,273,807	North Carolina	Carteret	78	1
608921	48718	58,312,088	54,113,516	49,856,246	48,048,818	NA	NA	NA	NA
608931	48735	66,689,632	64,484,478	66,689,632	64,484,478	NA	NA	NA	NA
608940	48735	54,047,928	49,870,361	54,047,928	49,870,361	NA	NA	NA	NA
608945	48736	671,749,181	613,755,087	666,204,602	608,832,133	NA	NA	NA	NA
608946	48736	83,289,820	77,104,720	82,283,610	76,229,891	North Carolina	Onslow	57	0
608961	48741	19,021,633	16,865,574	19,021,633	16,865,574	Florida	Monroe	68	0
608966	48741	64,402,231	61,058,240	64,402,231	61,058,240	Florida	Monroe	117	3
608967	48741	78,283,943	72,813,416	78,283,943	72,813,416	South Carolina	Georgetown	101	2
609010	48823	32,235,763	29,513,146	32,235,763	29,513,146	Florida	Monroe	52	0
609014	48823	289	17	289	17	New York	Suffolk	105	2
609020	48823	221,557,512	207,498,158	221,557,512	207,498,158	South Carolina	Georgetown	74	1
609031	48842	136,040,069	129,516,544	136,040,069	129,516,544	South Carolina	Georgetown	102	2
609040	48864	78,310	72,333	78,310	72,333	Florida	Flagler	115	3
609062	48923	51,378,644	46,201,300	51,378,644	46,201,300	North Carolina	Pender	88	1
609126	48998	17,536,628	16,272,558	17,536,628	16,272,558	NA	NA	NA	NA
609166	49039	139,712,082	131,784,522	130,030,884	123,345,330	Florida	Monroe	135	4
609169	49039	339,133	238,543	328,778	229,973	South Carolina	Charleston	117	3
609170	49039	1,049	99	1,000	90	New Jersey	Cape May	96	2
609181	49061	163,275,722	157,030,812	160,242,827	155,121,887	Florida	Monroe	111	3
609184	49061	3,852	1,344	3,852	1,344	Florida	Saint Johns	115	3
609198	49090	1,927,375,824	1,824,226,431	1,906,238,487	1,806,065,511	South Carolina	Charleston	98	2
609237	49097	289,678,926	272,608,445	289,678,926	272,608,445	NA	NA	NA	NA
609259	49128	65,175	43,078	65,175	43,078	NA	NA	NA	NA
609277	49207	1,763,741	1,420,457	1,763,741	1,420,457	Florida	Monroe	78	1
609290	49249	56,316,211	51,318,887	56,316,211	51,318,887	NA	NA	NA	NA
609297	49249	4,749,798	4,314,228	4,526,889	4,100,554	Florida	Escambia	118	3
609316	49265	1,736,012,924	1,623,657,348	1,572,945,114	1,507,908,050	Florida	Volusia	153	4
609330	49272	173,610	127,899	173,610	127,899	NA	NA	NA	NA
609332	49274	1,063,015,862	970,995,554	927,088,912	855,719,912	NA	NA	NA	NA
609340	49274	980,461	761,638	980,461	761,638	NA	NA	NA	NA
609363	49301	87,967,735	80,496,085	87,967,735	80,496,085	Virginia	Northampton	105	2
609380	49338	3,941,466	3,521,773	3,941,466	3,521,773	NA	NA	NA	NA
609419	49368	568,966	368,213	568,966	368,213	North Carolina	Hyde	29	0
609425	49372	48,700,502	45,469,584	48,700,502	45,469,584	NA	NA	NA	NA
609427	49401	819	60	819	60	Florida	Monroe	66	0
609433	49401	11,385,240	9,916,549	11,385,240	9,916,549	North Carolina	Brunswick	74	1
609441	49404	11,917,498	10,894,805	11,723,456	10,714,014	NA	NA	NA	NA
609453	49408	338,726,914	324,424,598	338,726,914	324,424,598	NA	NA	NA	NA
609488	49445	1,154,943,312	1,102,247,394	1,111,801,789	1,073,355,602	NA	NA	NA	NA
609490	49445	47,143	23,069	47,143	23,069	NA	NA	NA	NA
609493	49445	80,872	73,823	80,865	73,815	Georgia	Chatham	99	2
609530	49539	21,932,191	19,614,990	21,932,191	19,614,990	North Carolina	Carteret	116	3
609534	49539	274,631	166,356	274,631	166,356	NA	NA	NA	NA
609536	49550	169,137,073	158,429,754	169,137,073	158,429,754	North Carolina	Dare	124	3

**North Carolina
Residential Flood**

Response to North Carolina General Statutes § 58-36-15 (d2) (1)

EventID	Year	GU_Loss_wDS	GR_Loss_wDS	GU_Loss_xDS	GR_Loss_xDS	LandfallState	LandfallCounty	WindSpeed	SS_Intensity
609550	49552	6,746	1,699	6,746	1,699	Louisiana	Iberia	121	3
609604	49606	120,260,890	111,921,679	120,260,890	111,921,679	North Carolina	Carteret	122	3
609649	49694	84,739,679	77,366,180	84,739,679	77,366,180	NA	NA	NA	NA
609653	49732	26,989,150	24,434,585	26,989,150	24,434,585	NA	NA	NA	NA
609688	49769	23,948,474	21,322,779	23,948,474	21,322,779	South Carolina	Beaufort	74	1
609708	49828	24,132,743	21,991,049	23,661,426	21,539,306	Florida	Palm Beach	140	4
609716	49828	2,102,869	2,013,222	2,102,869	2,013,222	NA	NA	NA	NA
609718	49844	83,855,125	77,523,128	83,855,125	77,523,128	North Carolina	Onslow	112	3
609752	49888	968,733	885,354	968,733	885,354	South Carolina	Charleston	98	2
609761	49893	855	21	855	21	NA	NA	NA	NA
609768	49893	21,919,930	19,567,824	21,919,930	19,567,824	NA	NA	NA	NA
609772	49950	5,481,148	5,027,132	5,481,148	5,027,132	NA	NA	NA	NA
609807	49959	244,268	220,939	244,268	220,939	South Carolina	Charleston	65	0
609835	43844	9,938	2,988	9,806	2,923	Florida	Miami-Dade	145	4
609915	43916	131,911,168	127,648,159	131,911,168	127,648,159	Florida	Franklin	108	2
609920	43916	22,212	20,374	22,212	20,374	NA	NA	NA	NA
609924	43921	735,706	569,862	735,706	569,862	NA	NA	NA	NA
609932	43921	1,329,701,853	1,275,025,088	1,280,549,284	1,250,251,824	Florida	Martin	64	0
609937	43950	50,596,653	47,500,977	50,596,653	47,500,977	South Carolina	Charleston	74	1
609939	43950	2,793,569	2,464,387	2,793,569	2,464,387	Florida	Walton	109	2
609948	43965	1,387	488	1,387	488	New York	Suffolk	107	2
609963	43968	131,409,261	122,974,729	131,409,261	122,974,729	Georgia	Glynn	124	3
609965	43991	13,623,557	11,719,457	13,623,557	11,719,457	North Carolina	Carteret	91	1
609982	44030	22,545,944	20,666,337	22,545,944	20,666,337	NA	NA	NA	NA
610003	44045	1,330	599	1,330	599	NA	NA	NA	NA
610020	44074	1,070,495	895,299	1,069,835	894,730	Florida	Levy	52	0
610029	44085	60,408	34,204	60,408	34,204	NA	NA	NA	NA
610041	44101	47,947,070	42,313,916	47,947,070	42,313,916	NA	NA	NA	NA
610057	44138	1,861,092	1,677,537	1,838,098	1,655,550	NA	NA	NA	NA
610061	44138	9,374	3,959	9,374	3,959	NA	NA	NA	NA
610062	44138	66,158	63,416	65,493	62,759	NA	NA	NA	NA
610063	44138	286,130,773	271,917,388	281,926,025	268,009,295	South Carolina	Georgetown	81	1
610080	44143	14,968,042	13,579,644	14,968,042	13,579,644	Florida	Sarasota	123	3
610081	44143	1,630,189	1,416,301	1,630,189	1,416,301	NA	NA	NA	NA
610097	44166	32,240,726	30,105,428	32,240,726	30,105,428	NA	NA	NA	NA
610104	44166	339,983	285,697	339,983	285,697	NA	NA	NA	NA
610149	44228	2,805,727	2,637,298	2,805,727	2,637,298	Florida	Saint Lucie	74	1
610163	44238	352,465	287,624	352,465	287,624	NA	NA	NA	NA
610173	44251	72,045,734	64,310,514	72,045,734	64,310,514	North Carolina	Carteret	80	1
610207	44288	6,253,523	5,578,506	6,253,523	5,578,506	NA	NA	NA	NA
610228	44321	46,379,842	45,002,601	46,379,842	45,002,601	NA	NA	NA	NA
610239	44324	25,485,944	22,922,291	25,485,944	22,922,291	North Carolina	Carteret	85	1
610249	44326	120,805,093	114,555,627	120,805,093	114,555,627	NA	NA	NA	NA
610271	44351	3,731,677,414	3,480,740,535	3,545,243,712	3,345,898,035	North Carolina	Dare	119	3
610275	44363	6,625,831	5,932,684	6,625,831	5,932,684	Massachusetts	Dukes	65	0
610291	44373	98,672	74,628	98,672	74,628	NA	NA	NA	NA
610313	44381	2,745,910	2,473,841	2,745,910	2,473,841	Florida	Monroe	40	0
610316	44381	2,809,733	2,562,021	2,809,733	2,562,021	NA	NA	NA	NA
610321	44389	109,493,975	97,014,516	109,493,975	97,014,516	North Carolina	Carteret	93	1
610334	44393	45,842,600	42,136,351	35,842,063	32,301,805	Maryland	Worcester	117	3
610345	44394	372,991	285,677	372,991	285,677	NA	NA	NA	NA
610367	44408	1,243,264	1,020,720	1,243,264	1,020,720	South Carolina	Charleston	74	1
610370	44408	348,738	287,465	348,738	287,465	North Carolina	Dare	79	1
610382	44418	108,188,300	100,172,364	108,188,300	100,172,364	North Carolina	Onslow	76	1
610383	44418	12,929	5,519	12,929	5,519	New York	Suffolk	47	0
610411	44433	22,180,248	19,327,062	22,180,248	19,327,062	Florida	Broward	139	4
610430	44459	31,436	17,076	31,436	17,076	North Carolina	Carteret	46	0
610432	44459	4,021,980	3,630,605	4,021,980	3,630,605	Florida	Dixie	87	1
610493	44520	472,202,222	455,893,913	472,202,222	455,893,913	NA	NA	NA	NA
610513	44541	18,008,520	16,055,104	18,008,520	16,055,104	South Carolina	Horry	77	1
610516	44541	3,500	2,400	3,500	2,400	NA	NA	NA	NA
610533	44544	149,798,793	134,560,302	149,798,793	134,560,302	North Carolina	Carteret	104	2
610554	44551	5,824,896	4,949,123	5,824,896	4,949,123	Florida	Taylor	113	3

**North Carolina
Residential Flood**

Response to North Carolina General Statutes § 58-36-15 (d2) (1)

EventID	Year	GU_Loss_wDS	GR_Loss_wDS	GU_Loss_xDS	GR_Loss_xDS	LandfallState	LandfallCounty	WindSpeed	SS_Intensity	
610608		44583	23,241,432	21,449,929	23,241,432	21,449,929	NA	NA	NA	
610663		44639	2,901,950	2,478,686	2,901,950	2,478,686	North Carolina	Brunswick	74	1
610671		44641	90,551,915	82,337,731	90,551,915	82,337,731	North Carolina	Onslow	80	1
610674		44641	8,042,811	7,742,491	8,042,811	7,742,491	NA	NA	NA	NA
610675		44641	4,729,282	4,196,376	4,723,676	4,191,368	New Jersey	Atlantic	98	2
610677		44641	11,961,173	10,709,213	11,961,173	10,709,213	NA	NA	NA	NA
610680		44641	34,102	17,253	34,102	17,253	South Carolina	Charleston	125	3
610697		44675	1,880	1,085	1,880	1,085	Florida	Volusia	29	0
610699		44675	457,578,762	442,210,571	457,578,762	442,210,571	NA	NA	NA	NA
610714		44679	743,729,607	722,253,172	743,729,607	722,253,172	Florida	Palm Beach	96	2
610719		44701	184,078,073	174,322,813	182,235,352	172,751,301	Florida	Volusia	99	2
610720		44701	50,677,015	45,641,788	50,043,767	45,068,260	North Carolina	Brunswick	84	1
610746		44713	4,387,928,971	4,008,149,199	4,132,940,596	3,782,512,688	NA	NA	NA	NA
610748		44713	26,689	7,786	26,689	7,786	NA	NA	NA	NA
610749		44713	637,043	465,938	637,043	465,938	North Carolina	Carteret	79	1
610758		44738	24,751,765	22,916,355	24,751,765	22,916,355	NA	NA	NA	NA
610775		44754	32,347	21,888	32,347	21,888	NA	NA	NA	NA
610776		44754	1,961,106,327	1,894,970,461	1,939,931,040	1,883,112,057	North Carolina	New Hanover	122	3
610782		44765	7,827,040	7,345,018	7,827,040	7,345,018	NA	NA	NA	NA
610831		44834	1,874,057	1,507,889	1,874,057	1,507,889	Florida	Gulf	63	0
610832		44834	49,627,712	47,115,130	49,627,712	47,115,130	Florida	Okaloosa	153	4
610833		44834	50,737	33,431	50,737	33,431	Florida	Pinellas	46	0
610841		44834	145,190,583	140,861,013	145,190,583	140,861,013	Florida	Gulf	85	1
610870		44877	28,972,763	25,231,037	28,972,763	25,231,037	North Carolina	Carteret	81	1
610903		44882	45,979,398	41,667,811	45,979,398	41,667,811	North Carolina	Carteret	102	2
610909		44882	74,228,504	69,903,616	74,228,504	69,903,616	Florida	Taylor	125	3
610926		44911	214,617,598	202,213,320	199,408,018	193,904,098	Florida	Okaloosa	89	1
610945		44912	82,753,576	78,155,218	82,753,576	78,155,218	NA	NA	NA	NA
610963		44914	14,194,859	12,419,086	14,194,859	12,419,086	Florida	Brevard	104	2
610971		44915	67,863,144	59,994,155	67,863,144	59,994,155	North Carolina	Onslow	80	1
610986		44926	81,105,399	78,567,697	81,105,399	78,567,697	Florida	Palm Beach	117	3
610989		44926	64,829	48,609	64,829	48,609	Florida	Monroe	57	0
611100		45091	41,341	18,151	41,341	18,151	NA	NA	NA	NA
611104		45095	21,577,010	19,758,303	21,577,010	19,758,303	South Carolina	Charleston	128	3
611121		45121	286,638,074	264,410,658	286,638,074	264,410,658	North Carolina	Currituck	105	2
611127		45122	10,603,184	9,221,328	10,603,184	9,221,328	North Carolina	Dare	111	3
611129		45122	46,562,594	43,404,595	46,562,594	43,404,595	North Carolina	Carteret	77	1
611142		45151	797,442,422	771,602,703	797,442,422	771,602,703	South Carolina	Horry	102	2
611144		45151	18,360,257	17,785,188	18,360,257	17,785,188	Georgia	Glynn	81	1
611156		45161	18,486,222	15,417,084	18,486,222	15,417,084	Florida	Monroe	65	0
611157		45161	44,009,097	42,164,900	44,009,097	42,164,900	Louisiana	Cameron	97	2
611195		45206	63,922	50,286	63,922	50,286	Florida	Lee	59	0
611196		45206	429,451,166	414,471,726	429,451,166	414,471,726	Georgia	Glynn	117	3
611204		45215	56,436	37,933	56,436	37,933	Florida	Levy	104	2
611243		45249	490,487,437	464,165,558	490,487,437	464,165,558	South Carolina	Georgetown	95	1
611252		45249	10,231,885	9,051,628	10,231,885	9,051,628	North Carolina	Carteret	69	0
611273		45271	27,392,871	25,477,822	27,392,871	25,477,822	South Carolina	Beaufort	93	1
611298		45339	11,598	5,511	11,598	5,511	Florida	Indian River	129	3
611326		45356	129,673,145	126,589,634	129,673,145	126,589,634	NA	NA	NA	NA
611350		45357	47,951	21,397	47,951	21,397	NA	NA	NA	NA
611369		45386	1,856,858,095	1,802,684,084	1,856,858,095	1,802,684,084	South Carolina	Horry	106	2
611391		45420	1,061,223	904,718	1,061,223	904,718	North Carolina	Brunswick	64	0
611406		45422	97,243,658	85,848,163	95,920,075	84,596,685	North Carolina	Dare	94	1
611407		45422	607,157,160	581,947,663	598,619,933	573,850,856	North Carolina	Carteret	115	3
611408		45422	332,035,183	308,055,268	328,911,589	305,118,216	NA	NA	NA	NA
611424		45424	6,542,238	6,269,492	6,542,238	6,269,492	NA	NA	NA	NA
611427		45424	47,845	28,130	47,845	28,130	Florida	Dixie	82	1
611433		45445	566,159,003	526,296,847	566,159,003	526,296,847	South Carolina	Georgetown	62	0
611478		45513	139,638,175	130,616,326	139,638,175	130,616,326	NA	NA	NA	NA
611480		45514	311,965	233,517	311,965	233,517	NA	NA	NA	NA
611485		45514	3,916	513	3,916	513	NA	NA	NA	NA
611531		45545	61,750,335	56,545,088	61,750,335	56,545,088	North Carolina	Dare	109	2
611539		45546	58,869,418	52,500,710	58,216,740	51,882,248	NA	NA	NA	NA

**North Carolina
Residential Flood**

Response to North Carolina General Statutes § 58-36-15 (d2) (1)

EventID	Year	GU_Loss_wDS	GR_Loss_wDS	GU_Loss_xDS	GR_Loss_xDS	LandfallState	LandfallCounty	WindSpeed	SS_Intensity
611548	45555	180,839,938	169,491,992	177,935,700	166,911,617	NA	NA	NA	NA
611550	45555	75,688	54,358	75,688	54,358	NA	NA	NA	NA
611578	45590	44,832,982	41,303,255	44,832,982	41,303,255	Massachusetts	Dukes	70	0
611593	45591	39,846,235	34,995,308	39,066,958	34,319,899	South Carolina	Georgetown	100	2
611609	45596	6,158,394	5,603,654	6,158,394	5,603,654	South Carolina	Charleston	80	1
611625	45610	3,027	1,398	3,027	1,398	NA	NA	NA	NA
611639	45630	26,091,269	23,149,316	26,091,269	23,149,316	NA	NA	NA	NA
611656	45646	37,977	20,631	37,977	20,631	NA	NA	NA	NA
611685	45684	159,684,449	153,760,260	159,684,449	153,760,260	NA	NA	NA	NA
611693	45684	277	1	277	1	New York	Suffolk	77	1
611709	45697	1,802,209,919	1,742,899,125	1,774,612,313	1,727,801,881	South Carolina	Charleston	118	3
611711	45697	192,892,723	178,528,625	190,849,387	176,639,092	South Carolina	Beaufort	104	2
611724	45713	219,368	168,348	219,368	168,348	Florida	Franklin	109	2
611771	45740	3,640,136	3,456,490	3,640,136	3,456,490	Florida	Monroe	67	0
611780	45778	70,406,999	67,842,967	68,778,040	66,595,272	Florida	Flagler	150	4
611795	45789	222,332,338	211,599,061	222,332,338	211,599,061	NA	NA	NA	NA
611798	45789	86,893,531	79,054,184	86,893,531	79,054,184	NA	NA	NA	NA
611808	45792	5,915,883	5,533,283	5,915,883	5,533,283	NA	NA	NA	NA
611813	45800	2,158,334	1,858,270	2,158,334	1,858,270	Florida	Monroe	58	0
611841	45809	33,703	19,668	33,703	19,668	Florida	Franklin	64	0
611854	45815	4,703,042	4,394,314	4,703,042	4,394,314	Florida	Monroe	122	3
611888	45838	995,379,222	893,573,819	981,373,958	881,078,290	NA	NA	NA	NA
611889	45838	62,575,441	55,990,295	61,497,201	54,960,732	North Carolina	Dare	85	1
611904	45840	2,119,186	1,777,512	2,119,186	1,777,512	Florida	Monroe	85	1
611905	45840	211,783,647	194,130,162	211,783,647	194,130,162	Florida	Monroe	80	1
611910	45843	465	101	465	101	NA	NA	NA	NA
611915	45845	12,415	4,645	12,415	4,645	NA	NA	NA	NA
611934	45860	218,558,230	212,966,507	218,558,230	212,966,507	Florida	Franklin	121	3
611968	45901	38,018,309	36,925,848	38,018,309	36,925,848	South Carolina	Charleston	77	1
611990	45915	141,121,283	133,352,780	141,121,283	133,352,780	South Carolina	Charleston	111	3
612007	45925	2,194,254	2,115,872	2,189,477	2,111,104	NA	NA	NA	NA
612026	45992	5,846,725	5,041,859	5,846,725	5,041,859	Florida	Taylor	87	1
612059	46023	136,504	52,183	136,504	52,183	NA	NA	NA	NA
612062	46044	25,963,902	23,281,612	25,963,902	23,281,612	North Carolina	Carteret	75	1
612111	46090	1,595,029	1,236,704	1,595,029	1,236,704	Florida	Monroe	57	0
612112	46090	860,096	768,094	860,096	768,094	Florida	Monroe	41	0
612118	46093	519,424,870	504,851,070	519,424,870	504,851,070	Florida	Franklin	87	1
612122	46093	3,915,970	3,426,302	3,915,970	3,426,302	North Carolina	Onslow	76	1
612132	46105	3,558,874	3,385,316	3,499,718	3,329,362	Florida	Walton	113	3
612140	46105	157,214	103,914	154,661	101,773	Florida	Brevard	57	0
612152	46107	206,470	126,836	206,470	126,836	North Carolina	Carteret	75	1
612159	46108	425,249	372,375	425,249	372,375	NA	NA	NA	NA
612161	46108	573,279	359,806	573,279	359,806	North Carolina	Carteret	87	1
612167	46108	410,759	277,336	410,759	277,336	NA	NA	NA	NA
612169	46149	311,683,572	282,676,833	311,073,651	282,084,371	South Carolina	Charleston	139	4
612179	46149	31,288,212	28,011,793	31,288,212	28,011,793	North Carolina	Dare	91	1
612188	46156	4,542,126	3,952,692	4,542,126	3,952,692	Florida	Pinellas	64	0
612204	46159	334,612	290,420	334,612	290,420	NA	NA	NA	NA
612254	46217	8,476,276	7,960,053	8,476,276	7,960,053	North Carolina	Carteret	80	1
612278	46224	130,138,222	121,371,729	130,138,222	121,371,729	NA	NA	NA	NA
612324	46258	110,833	76,429	110,833	76,429	South Carolina	Beaufort	81	1
612360	46282	341,384,376	328,110,417	333,621,777	322,838,717	Florida	Monroe	133	4
612364	46294	1,316,618	1,127,194	1,316,618	1,127,194	North Carolina	Brunswick	80	1
612378	46295	5,457,306	4,549,247	5,457,306	4,549,247	New Jersey	Monmouth	96	2
612379	46295	17,591,658	17,207,528	17,591,658	17,207,528	Florida	Saint Lucie	154	4
612423	46319	6,162,438	5,718,401	6,162,438	5,718,401	NA	NA	NA	NA
612433	46330	3,397,428	2,973,473	3,397,428	2,973,473	NA	NA	NA	NA
612458	46353	14,172,033	13,713,171	14,172,033	13,713,171	NA	NA	NA	NA
612487	46378	196,316,303	191,152,018	192,991,819	189,031,394	Florida	Gulf	65	0
612507	46400	42,095,238	37,327,263	42,095,238	37,327,263	Florida	Monroe	153	4
612524	46417	421,918,604	397,426,288	421,918,604	397,426,288	North Carolina	Onslow	102	2
612528	46417	1,266,119	1,117,791	1,266,119	1,117,791	NA	NA	NA	NA
612532	46424	8,714	5,576	8,714	5,576	Florida	Brevard	100	2

**North Carolina
Residential Flood**

Response to North Carolina General Statutes § 58-36-15 (d2) (1)

EventID	Year	GU_Loss_wDS	GR_Loss_wDS	GU_Loss_xDS	GR_Loss_xDS	LandfallState	LandfallCounty	WindSpeed	SS_Intensity
612538	46440	5,057,631	4,535,859	5,021,247	4,500,396	New Jersey	Monmouth	108	2
612542	46446	2,329,015	1,984,142	2,329,015	1,984,142	Florida	Wakulla	111	3
612552	46455	1,053,435	792,006	1,053,435	792,006	Florida	Gulf	63	0
612570	46467	6,111,335	5,608,315	6,111,335	5,608,315	North Carolina	Dare	83	1
612591	46469	499,382	414,073	499,382	414,073	NA	NA	NA	NA
612594	46469	40,883,950	37,265,871	40,883,950	37,265,871	North Carolina	New Hanover	101	2
612595	46469	23,984	17,350	23,984	17,350	Florida	Gulf	116	3
612652	46539	151,276,313	143,521,070	151,276,313	143,521,070	North Carolina	New Hanover	122	3
612674	46563	648,521,626	627,978,148	648,521,626	627,978,148	Louisiana	Terrebonne	38	0
612702	46572	186,153,731	172,822,912	186,153,731	172,822,912	Florida	Monroe	49	0
612723	46610	32,427,581	29,536,373	32,427,581	29,536,373	NA	NA	NA	NA
612726	46610	863,992,765	806,818,641	863,992,765	806,818,641	North Carolina	Brunswick	99	2
612738	46620	867,791,582	794,048,613	866,184,196	792,580,227	North Carolina	Brunswick	92	1
612751	46631	4,772,934	4,177,222	4,772,934	4,177,222	NA	NA	NA	NA
612758	46635	838,530	665,880	838,530	665,880	NA	NA	NA	NA
612783	46645	197,651,105	185,125,275	197,631,591	185,106,203	North Carolina	Brunswick	87	1
612784	46645	218,150,851	187,577,149	218,150,851	187,577,149	Florida	Broward	140	4
612788	46675	853,035,479	816,667,943	853,035,479	816,667,943	NA	NA	NA	NA
612806	46689	685,635,324	662,483,250	685,635,324	662,483,250	NA	NA	NA	NA
612808	46690	1,811	182	1,811	182	Delaware	Sussex	90	1
612835	46719	31,659,269	29,364,788	31,659,269	29,364,788	New York	Suffolk	113	3
612858	46728	688,149,961	627,781,483	688,149,961	627,781,483	North Carolina	Pender	94	1
612870	46737	114,245,859	106,315,986	114,175,810	106,247,686	North Carolina	Carteret	106	2
612873	46737	2,955,426	2,798,397	2,767,096	2,665,464	Georgia	McIntosh	99	2
612878	46753	140,625	95,381	140,625	95,381	NA	NA	NA	NA
612909	46765	67,853,153	60,999,862	67,853,153	60,999,862	North Carolina	Dare	54	0
612910	46780	232,344	224,726	232,344	224,726	NA	NA	NA	NA
612944	46814	6,309,198	5,799,531	6,309,198	5,799,531	NA	NA	NA	NA
612965	46832	2,141,033	1,705,463	2,141,033	1,705,463	Florida	Monroe	90	1
613004	46844	4,150,128	3,429,649	4,150,128	3,429,649	Florida	Monroe	63	0
613008	46844	8,486,056	8,272,799	8,486,056	8,272,799	NA	NA	NA	NA
613009	46844	3,630,639	3,108,552	3,630,639	3,108,552	South Carolina	Charleston	93	1
613031	46869	8,946	3,455	8,946	3,455	NA	NA	NA	NA
613037	46874	4,257	1,282	4,257	1,282	NA	NA	NA	NA
613050	46890	36,778,902	33,428,569	36,778,902	33,428,569	North Carolina	Onslow	94	1
613068	46899	648,128,399	626,340,033	641,069,114	621,876,764	Louisiana	Terrebonne	84	1
613096	46904	1,686,136	1,482,510	1,686,136	1,482,510	Florida	Lee	59	0
613103	46907	32,045,193	30,374,386	32,045,193	30,374,386	Georgia	McIntosh	114	3
613110	46907	170,385,997	154,848,939	169,029,542	153,549,065	South Carolina	Beaufort	79	1
613126	46923	8,756,784	7,895,923	8,756,784	7,895,923	NA	NA	NA	NA
613127	46923	800,130,960	770,319,694	779,872,864	757,270,432	Florida	Brevard	171	5
613130	46923	6,508,058	5,434,937	6,467,000	5,396,709	South Carolina	Charleston	85	1
613131	46923	951,335	826,831	951,335	826,831	NA	NA	NA	NA
613137	46943	54,077,851	52,600,457	54,077,851	52,600,457	Florida	Escambia	111	3
613148	46951	13,230,417	11,449,546	13,230,417	11,449,546	North Carolina	Carteret	83	1
613155	46951	13,527,298	11,457,965	13,527,298	11,457,965	Florida	Bay	99	2
613174	47022	57,606,112	51,369,568	57,606,112	51,369,568	NA	NA	NA	NA
613202	47059	18,242,370	16,976,767	18,242,370	16,976,767	North Carolina	Currituck	80	1
613223	47096	804,743	685,892	804,743	685,892	NA	NA	NA	NA
613226	47096	3,363,056	2,920,117	3,363,056	2,920,117	NA	NA	NA	NA
613233	47114	9,580,428,503	8,743,558,625	8,377,553,031	7,686,239,047	North Carolina	New Hanover	103	2
613239	47114	314,370,606	302,278,789	314,370,606	302,278,789	North Carolina	Brunswick	116	3
613240	47114	61,671	29,855	53,579	24,194	Massachusetts	Dukes	95	1
613245	47115	385,659,165	357,549,395	385,659,165	357,549,395	South Carolina	Georgetown	104	2
613246	47115	135,552	92,943	135,552	92,943	NA	NA	NA	NA
613282	47150	36,217,580	35,315,646	36,217,580	35,315,646	NA	NA	NA	NA
613323	47188	4,028,473,876	3,705,636,097	3,574,584,584	3,419,701,114	Florida	Martin	139	4
613334	47192	76,742,132	69,249,111	76,742,132	69,249,111	North Carolina	Carteret	94	1
613337	47192	22,272,563	20,299,789	22,272,563	20,299,789	NA	NA	NA	NA
613355	47204	15,766,455	14,564,054	15,766,455	14,564,054	NA	NA	NA	NA
613362	47209	17,438,054	15,001,468	17,438,054	15,001,468	NA	NA	NA	NA
613390	47237	10,345	3,724	10,345	3,724	NA	NA	NA	NA
613415	47260	8,872,837	8,418,454	8,872,837	8,418,454	NA	NA	NA	NA

**North Carolina
Residential Flood**

Response to North Carolina General Statutes § 58-36-15 (d2) (1)

EventID	Year	GU_Loss_wDS	GR_Loss_wDS	GU_Loss_xDS	GR_Loss_xDS	LandfallState	LandfallCounty	WindSpeed	SS_Intensity
613432	47271	158,838	150,880	158,838	150,880	Florida	Franklin	128	3
613436	47271	152	8	152	8	Georgia	Glynn	79	1
613450	47278	4,111,075	3,795,750	4,111,075	3,795,750	Florida	Walton	92	1
613467	47285	19,586,683	17,457,273	19,586,683	17,457,273	Florida	Levy	85	1
613480	47305	3,055	772	3,055	772	NA	NA	NA	NA
613515	47347	73,335,791	70,927,876	73,335,791	70,927,876	Florida	Monroe	118	3
613519	47347	1,229,313	1,109,137	1,229,313	1,109,137	South Carolina	Charleston	98	2
613532	47364	26,682,848	24,438,249	26,682,848	24,438,249	North Carolina	Brunswick	80	1
613536	47376	5,376,582	4,305,774	5,376,582	4,305,774	NA	NA	NA	NA
613578	47403	63,839	44,774	63,839	44,774	Maine	Washington	114	3
613601	47418	1,304		1,304		North Carolina	Dare	34	0
613604	47418	11,430,363	9,930,256	11,339,128	9,842,539	Florida	Volusia	144	4
613626	47425	910	329	910	329	NA	NA	NA	NA
613661	47442	1,818,629,900	1,774,609,756	1,818,629,900	1,774,609,756	South Carolina	Horry	127	3
613667	47504	5,098,524	4,344,266	5,098,524	4,344,266	North Carolina	New Hanover	58	0
613689	47545	173,535,510	159,362,233	173,535,510	159,362,233	North Carolina	New Hanover	119	3
613700	47549	79		79		South Carolina	Charleston	81	1
613727	47564	830,969	744,045	830,969	744,045	NA	NA	NA	NA
613737	47565	4,683	2,486	4,683	2,486	Florida	Dixie	118	3
613747	47573	170,624,429	151,881,172	170,624,429	151,881,172	NA	NA	NA	NA
613749	47573	33,660,509	30,788,020	33,660,509	30,788,020	North Carolina	Carteret	93	1
613759	47575	778,487	688,529	759,540	671,519	NA	NA	NA	NA
613778	47594	305	0	305	0	NA	NA	NA	NA
613792	47615	70,430,140	63,933,818	70,430,140	63,933,818	NA	NA	NA	NA
613795	47625	1,883,561	1,502,028	1,883,561	1,502,028	Florida	Franklin	64	0
613797	47625	114,514,416	107,502,677	114,514,416	107,502,677	North Carolina	Dare	118	3
613807	47631	8,571,557	7,921,072	8,571,557	7,921,072	NA	NA	NA	NA
613843	47665	124,539,033	118,562,577	124,539,033	118,562,577	New York	Suffolk	78	1
613854	47678	1,205	73	1,205	73	NA	NA	NA	NA
613867	47681	7,594,779	6,764,107	7,594,779	6,764,107	NA	NA	NA	NA
613869	47709	230,221,846	216,635,151	213,927,151	201,854,094	North Carolina	Dare	115	3
613871	47709	58,359,462	53,034,682	56,457,163	51,406,797	Florida	Brevard	81	1
613878	47709	1,191,910,521	1,125,973,585	1,133,687,796	1,089,778,318	Florida	Monroe	99	2
613887	47714	755,833,364	728,855,087	755,833,364	728,855,087	South Carolina	Horry	98	2
613891	47714	8,611,771	7,534,495	8,611,771	7,534,495	NA	NA	NA	NA
613894	47714	110,121,665	97,510,360	110,121,665	97,510,360	North Carolina	Carteret	74	1
613906	47736	3,050,263	2,459,121	2,976,462	2,390,586	Georgia	Chatham	75	1
613910	47736	3,503,707	3,096,648	3,503,707	3,096,648	Georgia	Camden	79	1
613913	47736	81,004,753	77,416,679	76,063,643	73,865,709	Florida	Monroe	79	1
613930	47741	247,036,897	228,235,193	247,036,897	228,235,193	NA	NA	NA	NA
613951	47763	662,436	579,329	662,436	579,329	Florida	Saint Johns	136	4
613957	47769	160,444	108,339	160,444	108,339	North Carolina	Dare	74	1
613961	47769	1,184,479	1,007,506	1,184,479	1,007,506	NA	NA	NA	NA
613968	47782	345,386	297,507	345,386	297,507	South Carolina	Charleston	86	1
613999	47813	337	34	337	34	NA	NA	NA	NA
614021	47833	72,204	48,452	70,621	47,049	NA	NA	NA	NA
614023	47833	5,170,136	4,482,055	4,775,318	4,102,952	Florida	Citrus	117	3
614024	47833	3,427,498	2,917,665	3,153,432	2,656,410	Florida	Brevard	164	5
614071	47894	36,350,338	31,163,981	36,350,338	31,163,981	NA	NA	NA	NA
614073	47894	17,003	13,816	17,003	13,816	Florida	Monroe	118	3
614079	47894	122,207,434	115,587,075	118,124,027	112,130,664	North Carolina	Dare	138	4
614087	47896	53,869,379	50,417,854	53,869,379	50,417,854	NA	NA	NA	NA
614095	47926	940,281	754,015	940,281	754,015	NA	NA	NA	NA
614099	47926	415,166	317,546	415,166	317,546	North Carolina	Carteret	74	1
614152	48012	478,255,146	463,593,907	478,255,146	463,593,907	North Carolina	Onslow	71	0
614156	48012	364,360	262,731	361,215	260,112	Florida	Sarasota	29	0
614174	48030	16,267,951	15,612,696	16,267,951	15,612,696	Georgia	Chatham	99	2
614185	48053	9,246	3,887	9,246	3,887	NA	NA	NA	NA
614204	48069	14,000	6,998	14,000	6,998	NA	NA	NA	NA
614209	48069	49,912,349	48,298,459	49,912,349	48,298,459	Florida	Nassau	81	1
614216	48076	118,195	82,236	118,195	82,236	NA	NA	NA	NA
614241	48111	87,231	69,553	87,231	69,553	NA	NA	NA	NA
614267	48164	24,588,936	22,093,919	24,588,936	22,093,919	NA	NA	NA	NA

**North Carolina
Residential Flood**

Response to North Carolina General Statutes § 58-36-15 (d2) (1)

EventID	Year	GU_Loss_wDS	GR_Loss_wDS	GU_Loss_xDS	GR_Loss_xDS	LandfallState	LandfallCounty	WindSpeed	SS_Intensity
614268	48164	2,505,806	2,232,679	2,457,230	2,185,634	Florida	Broward	155	4
614279	48165	381,934	333,072	381,934	333,072	NA	NA	NA	NA
614282	48165	273,555,927	261,588,693	273,555,927	261,588,693	South Carolina	Charleston	119	3
614286	48188	22,347,799	19,606,695	22,347,799	19,606,695	New York	Nassau	81	1
614287	48188	21,563,134	19,787,276	20,038,576	18,346,562	NA	NA	NA	NA
614299	48189	401,039	316,664	401,039	316,664	North Carolina	Onslow	82	1
614318	48195	6,199,684	5,511,864	6,199,684	5,511,864	NA	NA	NA	NA
614346	48220	258,846,584	248,922,500	258,846,584	248,922,500	Florida	Monroe	63	0
614348	48234	649,927,145	626,147,258	649,927,145	626,147,258	Florida	Brevard	41	0
614366	48272	220,050,813	213,377,652	220,050,813	213,377,652	NA	NA	NA	NA
614371	48286	838,888,421	815,959,925	838,888,421	815,959,925	Virginia	Accomack	65	0
614397	48306	20,056	14,661	20,056	14,661	NA	NA	NA	NA
614403	48308	2,968,662	2,419,074	2,968,662	2,419,074	North Carolina	Carteret	51	0
614408	48334	51,719,563	47,663,172	50,641,835	46,632,203	Florida	Monroe	97	2
614412	48334	271,816,374	236,375,040	271,816,370	236,375,040	South Carolina	Beaufort	92	1
614418	48334	122,604,661	115,116,426	122,525,994	115,040,521	North Carolina	Dare	126	3
614430	48362	452,152,861	421,296,107	452,152,861	421,296,107	North Carolina	Brunswick	81	1
614453	48387	834,941	676,635	834,941	676,635	NA	NA	NA	NA
614460	48387	263,443	208,822	263,443	208,822	NA	NA	NA	NA
614467	48414	371,255	313,600	371,255	313,600	Florida	Bay	84	1
614492	48513	1,076	113	1,076	113	Georgia	McIntosh	129	3
614509	48524	712,151,400	684,976,370	712,151,400	684,976,370	South Carolina	Charleston	58	0
614531	48546	90,980,689	85,113,168	90,980,689	85,113,168	NA	NA	NA	NA
614536	48546	31,898,749	28,954,560	31,898,749	28,954,560	NA	NA	NA	NA
614562	48561	1,194,027	1,052,068	1,194,027	1,052,068	NA	NA	NA	NA
614588	48584	62,325,143	54,962,694	62,325,143	54,962,694	North Carolina	Carteret	83	1
614608	48602	4,612,071	3,692,920	4,612,071	3,692,920	NA	NA	NA	NA
614618	48649	2,155,703	1,922,703	2,155,703	1,922,703	Florida	Taylor	92	1
614654	48684	43,553,138	40,619,768	43,469,688	40,565,043	South Carolina	Georgetown	113	3
614656	48684	78,686,440	75,713,467	77,363,266	74,846,680	Louisiana	Terrebonne	92	1
614662	48690	303,201,672	293,248,175	299,340,772	290,714,506	Georgia	McIntosh	41	0
614666	48701	29,954,590	28,907,335	29,954,590	28,907,335	NA	NA	NA	NA
614711	48758	179,052	174,742	179,052	174,742	Florida	Miami-Dade	34	0
614757	48811	81,754,138	74,505,796	81,754,138	74,505,796	North Carolina	Carteret	71	0
614792	48834	15,984,718	15,396,063	15,984,718	15,396,063	Florida	Palm Beach	150	4
614815	48882	5,276,712	4,660,675	5,276,712	4,660,675	NA	NA	NA	NA
614817	48893	8,986,700	7,895,304	8,986,700	7,895,304	Florida	Sarasota	57	0
614818	48893	24,293,687	23,708,451	24,293,687	23,708,451	Florida	Broward	144	4
614823	48893	282,503,036	273,176,368	282,503,036	273,176,368	Florida	Okaloosa	83	1
614825	48893	30,828,820	30,004,728	30,828,820	30,004,728	Louisiana	Jefferson	40	0
614829	48894	131,355,762	120,915,813	131,355,762	120,915,813	South Carolina	Charleston	80	1
614870	48910	4,427,364	4,104,939	4,353,945	4,037,397	Georgia	Glynn	121	3
614888	48942	3,660	1,754	3,660	1,754	Florida	Wakulla	125	3
614951	49048	9,235,550	8,037,234	9,235,550	8,037,234	NA	NA	NA	NA
614964	49058	65,466,744	59,424,178	65,466,744	59,424,178	Georgia	Camden	75	1
614971	49081	380,492,078	365,748,292	380,492,078	365,748,292	North Carolina	New Hanover	116	3
614974	49081	11,486	4,134	11,486	4,134	Florida	Saint Johns	116	3
614985	49094	394,622,999	358,024,199	389,111,116	352,885,726	South Carolina	Charleston	94	1
614997	49118	8,994,479	8,651,423	8,994,479	8,651,423	Louisiana	Terrebonne	116	3
615001	49118	11,982,357	10,839,979	11,982,357	10,839,979	NA	NA	NA	NA
615003	49132	99,836	90,077	99,836	90,077	NA	NA	NA	NA
615015	49134	164,462,806	159,520,380	164,462,806	159,520,380	NA	NA	NA	NA
615032	49138	79,995	47,382	79,995	47,382	New York	Suffolk	92	1
615042	49138	264,515,652	251,592,737	264,515,652	251,592,737	NA	NA	NA	NA
615045	49159	6,016,266	4,860,278	6,016,266	4,860,278	NA	NA	NA	NA
615051	49159	386	34	386	34	New York	Suffolk	80	1
615074	49197	320,004,994	306,435,397	320,004,994	306,435,397	Florida	Dixie	98	2
615079	49217	39,224,124	35,356,025	39,224,124	35,356,025	NA	NA	NA	NA
615081	49217	1,355,674	1,247,292	1,355,674	1,247,292	NA	NA	NA	NA
615082	49217	360,437,897	346,943,508	360,437,897	346,943,508	Florida	Brevard	110	2
615087	49217	1,342,697	978,328	1,342,697	978,328	Florida	Lee	110	2
615089	49226	1,937,349	1,667,201	1,937,349	1,667,201	NA	NA	NA	NA
615092	49232	479,386	364,504	479,386	364,504	North Carolina	Dare	64	0

**North Carolina
Residential Flood**

Response to North Carolina General Statutes § 58-36-15 (d2) (1)

EventID	Year	GU_Loss_wDS	GR_Loss_wDS	GU_Loss_xDS	GR_Loss_xDS	LandfallState	LandfallCounty	WindSpeed	SS_Intensity
615132	49307	1,395	817	1,395	817	Rhode Island	Washington	105	2
615145	49349	4,624,195	4,398,079	4,624,195	4,398,079	Florida	Palm Beach	69	0
615149	49349	111,752	63,110	111,752	63,110	NA	NA	NA	NA
615151	49349	333,497,208	321,720,353	333,497,208	321,720,353	North Carolina	Brunswick	75	1
615155	49370	164,952,978	159,993,568	164,952,978	159,993,568	NA	NA	NA	NA
615177	49381	347,740,464	328,649,614	347,740,464	328,649,614	North Carolina	Dare	104	2
615197	49421	62,362,888	57,044,011	62,362,888	57,044,011	North Carolina	Brunswick	75	1
615199	49421	176,693,905	166,204,140	176,693,905	166,204,140	North Carolina	Carteret	116	3
615210	49432	2,286,672	1,939,776	2,286,672	1,939,776	North Carolina	Dare	78	1
615214	49432	19,017,120	16,633,097	19,017,120	16,633,097	Florida	Dixie	116	3
615216	49432	63,547,421	59,216,588	63,547,421	59,216,588	South Carolina	Georgetown	101	2
615259	49478	1,039,047,581	961,657,090	1,039,005,332	961,618,805	NA	NA	NA	NA
615265	49478	39,156,117	35,664,862	39,156,117	35,664,862	North Carolina	Carteret	113	3
615268	49485	1,390,198	1,195,993	1,390,198	1,195,993	North Carolina	New Hanover	73	0
615330	49535	160,105	89,905	160,105	89,905	NA	NA	NA	NA
615331	49535	28,553,393	25,518,007	28,553,393	25,518,007	North Carolina	Carteret	107	2
615409	49630	822,237	624,998	822,237	624,998	NA	NA	NA	NA
615415	49640	19,398,848	18,824,414	19,398,848	18,824,414	NA	NA	NA	NA
615444	49649	639,370,561	597,744,876	639,370,561	597,744,876	South Carolina	Georgetown	99	2
615484	49697	846,199	722,615	846,199	722,615	Georgia	Chatham	96	2
615493	49703	10,599,898	9,938,730	10,599,898	9,938,730	South Carolina	Charleston	76	1
615495	49703	238,638,744	217,010,040	238,638,744	217,010,040	South Carolina	Georgetown	81	1
615501	49706	211,737	121,586	211,737	121,586	NA	NA	NA	NA
615508	49706	28,937,116	26,011,900	28,937,116	26,011,900	Florida	Taylor	64	0
615534	49745	64,723	43,786	64,723	43,786	Florida	Monroe	46	0
615537	49745	30,185,880	26,998,851	30,185,880	26,998,851	North Carolina	Brunswick	81	1
615538	49745	693,628	507,758	693,628	507,758	North Carolina	Onslow	77	1
615556	49755	8,148,638	7,777,660	8,148,638	7,777,660	South Carolina	Beaufort	92	1
615561	49763	2,439	104	2,242	78	New Jersey	Atlantic	92	1
615567	49765	5,958,645,832	5,410,811,532	5,240,057,606	4,868,945,129	NA	NA	NA	NA
615568	49765	2,195	918	1,970	768	Florida	Okaloosa	87	1
615575	49765	1,447,290	1,148,687	1,307,399	1,020,740	South Carolina	Charleston	116	3
615642	49847	48,889,393	44,423,860	48,889,393	44,423,860	North Carolina	Carteret	92	1
615645	49847	8,379	3,663	8,379	3,663	NA	NA	NA	NA
615661	49861	6,519,494	5,818,518	6,519,494	5,818,518	South Carolina	Beaufort	106	2
615677	49865	142,155,022	129,471,834	142,155,022	129,471,834	North Carolina	Onslow	105	2
615678	49865	154,434,182	140,646,610	154,434,182	140,646,610	Florida	Pasco	34	0
615692	49887	57,544,515	50,548,752	57,544,515	50,548,752	North Carolina	Onslow	81	1
615696	49890	251,086,496	233,819,528	251,086,496	233,819,528	NA	NA	NA	NA
615727	49905	2,458,669	2,029,458	2,458,669	2,029,458	North Carolina	Carteret	86	1
615766	49925	15,663,607	13,743,846	15,663,607	13,743,846	North Carolina	Brunswick	79	1
615770	49933	1,837,600,084	1,790,914,678	1,837,600,084	1,790,914,678	South Carolina	Georgetown	116	3
615782	49936	5,184,962,598	4,937,073,633	4,925,410,979	4,815,568,083	Florida	Sarasota	64	0
615798	49941	1,680,059,194	1,637,291,276	1,680,059,194	1,637,291,276	North Carolina	New Hanover	115	3
615806	49945	60,742	39,455	60,742	39,455	NA	NA	NA	NA
615823	49992	826,870	705,147	826,870	705,147	Florida	Palm Beach	80	1
615824	49992	157,601,625	141,849,235	157,406,219	141,665,511	Florida	Monroe	100	2
615833	43269	1,829,138	1,612,584	1,829,138	1,612,584	Florida	Franklin	117	3
615841	43286	24,044,168	21,489,321	24,044,168	21,489,321	NA	NA	NA	NA
615844	43286	12,249,800	10,862,305	12,249,800	10,862,305	NA	NA	NA	NA
615850	43301	1,081,377	843,208	1,081,377	843,208	North Carolina	Dare	78	1
615870	43311	952	47	952	47	NA	NA	NA	NA
615900	43342	878,112	590,883	878,112	590,883	NA	NA	NA	NA
615912	43343	8,562,515	7,631,847	8,562,515	7,631,847	North Carolina	Hyde	113	3
615926	43344	53,752,737	52,241,356	53,752,737	52,241,356	NA	NA	NA	NA
615944	43347	3,623,415	3,248,904	3,623,415	3,248,904	NA	NA	NA	NA
615968	43368	13,990,765	12,521,907	13,990,765	12,521,907	Florida	Brevard	97	2
615975	43377	7,240	4,164	7,240	4,164	Georgia	McIntosh	81	1
615990	43382	158,675	128,306	158,675	128,306	NA	NA	NA	NA
616029	43413	405	244	405	244	Florida	Monroe	57	0
616036	43435	248,217	190,047	248,217	190,047	North Carolina	Carteret	77	1
616045	43435	54,540,046	52,484,409	53,838,887	51,920,774	Florida	Sarasota	69	0
616061	43442	2,012,483	1,610,453	2,012,483	1,610,453	NA	NA	NA	NA

**North Carolina
Residential Flood**

Response to North Carolina General Statutes § 58-36-15 (d2) (1)

EventID	Year	GU_Loss_wDS	GR_Loss_wDS	GU_Loss_xDS	GR_Loss_xDS	LandfallState	LandfallCounty	WindSpeed	SS_Intensity
616083	43468	287,668,238	271,165,486	287,668,238	271,165,486	North Carolina	Carteret	128	3
616108	43477	43,398,848	39,347,830	43,398,848	39,347,830	NA	NA	NA	NA
616125	43494	85,367,120	82,955,140	85,295,268	82,891,936	Florida	Monroe	142	4
616133	43506	1,271,516	1,104,571	1,271,516	1,104,571	Florida	Miami-Dade	105	2
616139	43506	3,883,392	3,305,189	3,883,392	3,305,189	Georgia	Chatham	97	2
616141	43506	407,032,057	391,580,155	407,032,057	391,580,155	North Carolina	Brunswick	120	3
616156	43520	18,422,784	15,674,611	18,422,784	15,674,611	Maine	Hancock	108	2
616157	43520	1,017,035,907	953,384,146	1,017,035,907	953,384,146	South Carolina	Horry	117	3
616176	43541	353,202	243,993	353,202	243,993	NA	NA	NA	NA
616184	43552	2,866	1,750	2,866	1,750	NA	NA	NA	NA
616193	43557	130,966	113,911	130,966	113,911	NA	NA	NA	NA
616203	43558	33,531,805	30,765,059	33,531,805	30,765,059	Florida	Levy	95	1
616208	43558	422,196,909	406,468,159	422,196,909	406,468,159	Georgia	Glynn	107	2
616211	43558	97,520,151	90,108,432	97,520,151	90,108,432	Florida	Levy	147	4
616218	43573	220,856,023	212,258,038	220,856,023	212,258,038	Florida	Bay	110	2
616238	43601	19,714	9,062	19,714	9,062	Massachusetts	Dukes	74	1
616261	43606	108,428	66,843	108,428	66,843	NA	NA	NA	NA
616296	43646	14,360,547	13,383,721	14,360,547	13,383,721	Massachusetts	Dukes	74	1
616316	43671	92,618	61,303	92,618	61,303	NA	NA	NA	NA
616331	43672	6,136,989	5,382,876	6,136,989	5,382,876	NA	NA	NA	NA
616335	43688	187,222,742	182,126,327	187,222,742	182,126,327	NA	NA	NA	NA
616395	43712	36,289,359	34,210,140	36,018,290	33,950,690	Florida	Indian River	167	5
616396	43712	55,790,877	50,755,033	55,790,877	50,755,033	Georgia	McIntosh	97	2
616412	43726	1,623,541	1,309,843	1,623,541	1,309,843	NA	NA	NA	NA
616422	43742	1,241	226	1,241	226	South Carolina	Charleston	62	0
616424	43742	2,209,771,032	2,140,796,936	2,209,771,032	2,140,796,936	South Carolina	Georgetown	116	3
616429	43742	7,728,889	6,748,031	7,728,889	6,748,031	NA	NA	NA	NA
616457	43776	347,788,815	336,831,166	347,788,815	336,831,166	NA	NA	NA	NA
616494	43800	2,921,262	2,730,074	2,921,262	2,730,074	Alabama	Baldwin	140	4
616499	43800	14,558	6,877	14,558	6,877	NA	NA	NA	NA
616503	43800	2,348	157	2,348	157	NA	NA	NA	NA
616505	43800	1,172,137	884,174	1,172,137	884,174	Massachusetts	Dukes	108	2
616506	43800	820,236,034	797,015,660	820,236,034	797,015,660	NA	NA	NA	NA
616515	43818	392,749	339,160	392,749	339,160	North Carolina	Currituck	59	0
616540	43819	347,561,607	325,264,937	332,895,704	315,405,476	Florida	Miami-Dade	29	0
616542	43819	6,263,397,805	5,766,914,401	5,729,732,428	5,291,945,006	North Carolina	Carteret	88	1
616584	43850	316,078,321	296,627,288	307,125,981	288,126,798	North Carolina	Carteret	115	3
616588	43850	32,135,800	30,682,310	30,884,848	29,657,076	NA	NA	NA	NA
616595	43851	1,554,288,099	1,473,477,234	1,503,302,317	1,441,026,189	NA	NA	NA	NA
616637	43853	190,176	155,716	190,176	155,716	New York	Suffolk	99	2
616646	43891	648,501	464,200	648,501	464,200	NA	NA	NA	NA
616664	43892	1,949,481	1,640,528	1,949,481	1,640,528	Virginia	Accomack	63	0
616680	43900	11,640	3,718	11,640	3,718	Florida	Franklin	92	1
616692	43905	204,659,473	176,845,082	204,659,473	176,845,082	NA	NA	NA	NA
616711	43906	114,570,898	108,367,283	106,520,726	103,635,452	Florida	Walton	95	1
616717	43935	753,690	730,372	753,690	730,372	NA	NA	NA	NA
616723	43935	413,375,217	391,466,654	409,212,637	388,496,809	Florida	Saint Lucie	102	2
616728	43935	2,797	275	2,797	275	New York	Suffolk	100	2
616741	43938	431,732,950	403,784,429	431,732,950	403,784,429	NA	NA	NA	NA
616749	43955	51,331,402	46,352,810	49,915,604	44,963,876	Virginia	Virginia Bea	113	3
616765	43962	212,112,954	192,621,349	212,110,658	192,619,305	North Carolina	Onslow	99	2
616768	43962	108,692,174	100,922,566	108,692,059	100,922,464	Massachusetts	Dukes	86	1
616772	43962	928,036,561	861,383,083	927,818,404	861,188,636	North Carolina	Brunswick	95	1
616788	43966	14,757,064	13,249,535	14,757,064	13,249,535	South Carolina	Georgetown	100	2
616826	43973	169,342,015	153,355,351	169,342,015	153,355,351	North Carolina	Onslow	65	0
616835	43974	155,735	132,892	155,735	132,892	NA	NA	NA	NA
616888	44010	4,800,521	4,395,812	4,800,521	4,395,812	NA	NA	NA	NA
616896	44020	1,232,147	1,108,992	1,232,147	1,108,992	Louisiana	Jefferson	115	3
616951	44077	7,507,582	6,511,939	7,507,582	6,511,939	North Carolina	Carteret	78	1
616955	44077	24,128,498	22,765,659	24,128,498	22,765,659	NA	NA	NA	NA
616979	44116	97,978,679	89,951,027	97,978,679	89,951,027	South Carolina	Charleston	113	3
616990	44121	13,684,154	12,479,272	13,684,154	12,479,272	NA	NA	NA	NA
616992	44121	23,313,063	22,558,829	23,313,063	22,558,829	Florida	Collier	42	0

**North Carolina
Residential Flood**

Response to North Carolina General Statutes § 58-36-15 (d2) (1)

EventID	Year	GU_Loss_wDS	GR_Loss_wDS	GU_Loss_xDS	GR_Loss_xDS	LandfallState	LandfallCounty	WindSpeed	SS_Intensity
616995	44129	823,742,326	798,459,862	823,742,326	798,459,862	South Carolina	Beaufort	102	2
617007	44129	444,607,672	429,085,225	444,607,672	429,085,225	Florida	Monroe	97	2
617012	44130	3,990,604	3,198,815	3,990,604	3,198,815	Georgia	Chatham	128	3
617018	44130	63,256	39,375	63,256	39,375	Florida	Levy	68	0
617069	44231	2,024,928,364	1,830,628,507	1,960,305,677	1,772,947,743	NA	NA	NA	NA
617071	44231	46,455,141	44,856,219	45,678,613	44,280,835	Florida	Monroe	161	5
617096	44264	79,064	54,405	79,064	54,405	Florida	Broward	51	0
617104	44284	14,675,072	13,036,881	14,675,072	13,036,881	NA	NA	NA	NA
617105	44284	13,873	6,985	13,873	6,985	NA	NA	NA	NA
617123	44289	5,995,621	5,409,871	5,995,621	5,409,871	NA	NA	NA	NA
617145	44294	3,920,054	3,410,511	3,920,054	3,410,511	Florida	Monroe	69	0
617165	44318	6,983,882	5,857,497	6,983,882	5,857,497	NA	NA	NA	NA
617169	44319	1,870,674,394	1,818,990,251	1,870,674,394	1,818,990,251	North Carolina	Onslow	127	3
617204	44354	3,213,444	2,786,709	3,213,444	2,786,709	NA	NA	NA	NA
617257	44392	1,094,054	890,442	1,094,054	890,442	NA	NA	NA	NA
617344	44429	1,863	1,557	1,863	1,557	NA	NA	NA	NA
617353	44438	320		320		Massachusetts	Nantucket	119	3
617376	44476	141,012,838	133,845,131	141,012,838	133,845,131	Virginia	Accomack	111	3
617382	44476	47,242	32,835	47,242	32,835	Florida	Flagler	125	3
617412	44522	42,161	27,851	42,161	27,851	Florida	Franklin	90	1
617463	44598	11,684,791	10,106,598	11,684,791	10,106,598	South Carolina	Charleston	103	2
617469	44598	36,101,713	34,168,209	36,101,713	34,168,209	NA	NA	NA	NA
617470	44598	1,103,646	775,046	1,103,646	775,046	NA	NA	NA	NA
617477	44638	90,019,515	87,301,575	90,019,515	87,301,575	NA	NA	NA	NA
617518	44646	3,929,875	3,656,908	3,929,875	3,656,908	Massachusetts	Dukes	92	1
617520	44667	57,128,373	52,573,953	57,128,373	52,573,953	North Carolina	Pender	114	3
617523	44667	311,997,410	300,960,049	311,997,410	300,960,049	Massachusetts	Dukes	104	2
617539	44677	149,544,942	139,001,112	137,767,371	127,622,111	Virginia	Accomack	128	3
617541	44677	342,230,490	327,363,128	326,101,623	317,421,095	Georgia	McIntosh	121	3
617549	44684	6,613,117	5,838,748	6,613,117	5,838,748	NA	NA	NA	NA
617557	44684	256,074,222	246,826,323	256,074,222	246,826,323	NA	NA	NA	NA
617571	44688	2,224,860,820	2,152,948,561	2,224,860,820	2,152,948,561	North Carolina	Brunswick	115	3
617577	44689	161,718,070	154,374,394	161,718,070	154,374,394	NA	NA	NA	NA
617592	44714	202,764,059	188,891,317	202,764,059	188,891,317	Florida	Monroe	75	1
617607	44716	1,350,835,323	1,311,974,581	1,350,835,323	1,311,974,581	North Carolina	Pender	120	3
617615	44731	66,809,752	58,710,389	66,809,752	58,710,389	Florida	Monroe	35	0
617623	44731	379,372	282,539	379,372	282,539	South Carolina	Georgetown	118	3
617628	44744	1,736,876,830	1,620,169,803	1,670,334,511	1,559,263,280	South Carolina	Georgetown	109	2
617636	44744	234,679,995	218,324,236	225,383,497	209,591,429	South Carolina	Charleston	99	2
617643	44744	447,235	395,793	447,235	395,793	Florida	Duval	85	1
617658	44746	48,419,092	45,361,110	48,419,092	45,361,110	NA	NA	NA	NA
617661	44746	986,138,719	918,178,833	970,410,508	903,491,395	South Carolina	Georgetown	95	1
617687	44766	311,350	257,386	311,350	257,386	Virginia	Accomack	86	1
617688	44767	5,319	1,595	5,319	1,595	Florida	Citrus	97	2
617699	44767	402,803,233	390,324,114	402,803,233	390,324,114	NA	NA	NA	NA
617718	44776	12,522	8,819	12,522	8,819	NA	NA	NA	NA
617730	44789	1,149,650	1,027,758	1,149,650	1,027,758	NA	NA	NA	NA
617733	44789	9,274,385	7,415,165	9,274,385	7,415,165	North Carolina	Carteret	51	0
617740	44798	1,682,171,606	1,557,123,419	1,611,531,840	1,492,099,747	South Carolina	Charleston	98	2
617744	44798	4,297,983	3,761,080	4,297,983	3,761,080	Georgia	Camden	150	4
617745	44798	32,191,293	28,339,089	30,717,447	26,915,603	South Carolina	Charleston	101	2
617754	44802	1,111	623	1,111	623	NA	NA	NA	NA
617778	44807	157,229	104,549	157,229	104,549	NA	NA	NA	NA
617781	44807	150,362	131,966	150,362	131,966	Maine	York	57	0
617796	44827	20,597,110	19,079,049	20,597,110	19,079,049	NA	NA	NA	NA
617799	44827	81,115	72,711	81,115	72,711	Florida	Escambia	97	2
617809	44827	874	465	874	465	NA	NA	NA	NA
617846	44893	352,115,758	335,112,421	352,115,758	335,112,421	North Carolina	Carteret	105	2
617914	44973	46,390,351	42,252,389	46,390,351	42,252,389	NA	NA	NA	NA
617944	44997	3,382,007	3,331,611	3,382,007	3,331,611	Louisiana	Terrebonne	81	1
617971	44999	1,468,743,384	1,394,455,059	1,421,660,535	1,363,964,804	Georgia	Glynn	102	2
617973	44999	66,322,868	61,216,971	66,322,868	61,216,971	Florida	Monroe	125	3
617988	45006	127,847,739	121,356,162	127,847,739	121,356,162	NA	NA	NA	NA

**North Carolina
Residential Flood**

Response to North Carolina General Statutes § 58-36-15 (d2) (1)

EventID	Year	GU_Loss_wDS	GR_Loss_wDS	GU_Loss_xDS	GR_Loss_xDS	LandfallState	LandfallCounty	WindSpeed	SS_Intensity
618019	45026	11,403,548	10,294,560	11,403,548	10,294,560	NA	NA	NA	NA
618064	45051	3,721	1,442	3,721	1,442	NA	NA	NA	NA
618066	45051	17,446,202	15,251,117	17,446,202	15,251,117	Florida	Brevard	108	2
618107	45077	1,101,109	897,166	1,083,612	881,242	Virginia	Accomack	115	3
618117	45077	267,213,730	259,244,046	264,174,391	257,298,204	Georgia	Camden	81	1
618118	45077	10,697,141	10,338,524	10,697,141	10,338,524	Georgia	Glynn	105	2
618138	45085	132,371	109,879	132,371	109,879	NA	NA	NA	NA
618174	45105	217,983,871	211,647,398	217,983,871	211,647,398	Florida	Saint Lucie	75	1
618179	45105	56,655,782	50,175,037	56,655,782	50,175,037	North Carolina	Pender	64	0
618180	45105	68,301,456	62,382,041	68,301,456	62,382,041	Florida	Levy	86	1
618182	45105	1,458,945	1,321,788	1,458,945	1,321,788	NA	NA	NA	NA
618191	45114	1,555,177	1,344,847	1,555,177	1,344,847	Florida	Monroe	106	2
618194	45114	11,578,650	10,950,228	11,578,650	10,950,228	Florida	Walton	81	1
618197	45114	16,526,792	14,561,910	16,526,792	14,561,910	North Carolina	New Hanover	81	1
618203	45197	638,962,543	605,355,203	638,962,543	605,355,203	North Carolina	Onslow	104	2
618215	45219	74,811	67,694	74,811	67,694	NA	NA	NA	NA
618240	45231	21,057	13,375	21,057	13,375	Florida	Pinellas	93	1
618246	45235	1,297,559	1,158,747	1,297,559	1,158,747	NA	NA	NA	NA
618267	45245	31,403,001	28,726,080	31,403,001	28,726,080	Florida	Brevard	93	1
618286	45261	70,900,201	65,510,079	70,900,201	65,510,079	South Carolina	Charleston	99	2
618304	45284	11,797,092	10,475,126	11,797,092	10,475,126	Florida	Dixie	80	1
618322	45291	21,516,685	19,304,184	21,516,685	19,304,184	Florida	Broward	63	0
618330	45309	47,197	26,119	43,313	22,975	Florida	Volusia	35	0
618332	45309	8,277,925,085	7,610,765,204	7,215,073,426	6,654,775,320	NA	NA	NA	NA
618338	45309	2,594,981	2,205,192	2,594,981	2,205,192	NA	NA	NA	NA
618343	45319	3,196	1,751	3,196	1,751	South Carolina	Beaufort	104	2
618348	45319	26,855	14,259	26,855	14,259	NA	NA	NA	NA
618386	45346	743,471	505,864	743,471	505,864	NA	NA	NA	NA
618391	45348	2,017,387,428	1,863,271,395	1,969,027,177	1,820,522,313	Florida	Miami-Dade	125	3
618414	45393	61,374	29,287	61,374	29,287	NA	NA	NA	NA
618423	45402	277,204	198,399	272,837	194,508	Virginia	Accomack	108	2
618424	45402	4,163,381	3,690,810	4,163,381	3,690,810	NA	NA	NA	NA
618468	45430	40,768,801	36,398,032	40,768,801	36,398,032	Florida	Taylor	95	1
618469	45430	9,072,027	7,598,881	9,072,027	7,598,881	NA	NA	NA	NA
618470	45430	1,359,811	820,192	1,359,811	820,192	NA	NA	NA	NA
618490	45440	40,980,806	37,172,915	40,980,806	37,172,915	Virginia	Accomack	91	1
618504	45441	3,048,340	2,686,293	3,048,340	2,686,293	Florida	Monroe	124	3
618512	45459	43,552,621	40,205,780	43,552,621	40,205,780	North Carolina	Onslow	102	2
618513	45459	4,379,406	3,600,353	4,379,406	3,600,353	South Carolina	Charleston	98	2
618516	45467	6,727,160	5,996,509	6,727,160	5,996,509	NA	NA	NA	NA
618524	45467	620,472	551,758	620,472	551,758	NA	NA	NA	NA
618534	45476	8,464,250	7,976,997	8,464,250	7,976,997	NA	NA	NA	NA
618546	45476	4,758,697	4,512,624	4,758,697	4,512,624	Louisiana	Terrebonne	79	1
618554	45477	181,105,020	168,781,274	181,105,020	168,781,274	North Carolina	Carteret	103	2
618569	45489	138,561	100,590	138,561	100,590	North Carolina	Carteret	92	1
618577	45502	6,443,340,862	5,944,415,776	5,884,244,206	5,452,873,867	North Carolina	Brunswick	109	2
618590	45519	7,824	1,788	7,824	1,788	NA	NA	NA	NA
618595	45519	3,574,492	3,029,147	3,574,492	3,029,147	New York	Suffolk	86	1
618619	45550	7,321,767	6,638,069	7,321,767	6,638,069	NA	NA	NA	NA
618633	45557	7,668,320	6,757,154	7,668,320	6,757,154	NA	NA	NA	NA
618650	45571	3,881,107	3,374,678	3,881,107	3,374,678	NA	NA	NA	NA
618653	45571	6,764,889	5,662,794	6,764,889	5,662,794	South Carolina	Charleston	106	2
618654	45571	31,049,773	28,104,157	31,049,773	28,104,157	NA	NA	NA	NA
618656	45571	4,870	1,362	4,870	1,362	NA	NA	NA	NA
618661	45571	749,821	688,219	749,821	688,219	NA	NA	NA	NA
618693	45580	1,147,228	974,833	1,147,228	974,833	Georgia	Camden	114	3
618729	45600	19,661,815	17,669,375	18,765,616	16,841,117	Florida	Palm Beach	115	3
618741	45602	321,692,658	298,082,900	315,624,932	292,371,624	South Carolina	Georgetown	79	1
618764	45612	586,495	482,453	586,495	482,453	NA	NA	NA	NA
618777	45616	13,341	9,702	13,341	9,702	Louisiana	Plaquemines	40	0
618801	45625	754,291,218	734,013,173	754,291,218	734,013,173	Florida	Citrus	68	0
618806	45625	235,720	174,329	235,720	174,329	NA	NA	NA	NA
618813	45626	37,290,580	35,837,151	37,290,580	35,837,151	South Carolina	Horry	57	0

**North Carolina
Residential Flood**

Response to North Carolina General Statutes § 58-36-15 (d2) (1)

EventID	Year	GU_Loss_wDS	GR_Loss_wDS	GU_Loss_xDS	GR_Loss_xDS	LandfallState	LandfallCounty	WindSpeed	SS_Intensity
618820	45626	2,622	416	2,622	416	Rhode Island	Washington	102	2
618826	45626	320,839,425	310,209,733	320,839,425	310,209,733	Massachusetts	Nantucket	123	3
618831	45629	447,606,085	425,692,609	447,606,085	425,692,609	South Carolina	Charleston	106	2
618861	45660	1,448,105	1,039,386	1,448,105	1,039,386	NA	NA	NA	NA
618869	45675	1,459,140	1,214,832	1,459,140	1,214,832	NA	NA	NA	NA
618902	45681	334,682	252,882	334,682	252,882	NA	NA	NA	NA
618908	45683	781,969	745,230	781,969	745,230	NA	NA	NA	NA
618912	45683	41,184,201	37,043,890	41,184,201	37,043,890	North Carolina	Carteret	100	2
618931	45722	2,990,466	2,710,455	2,990,466	2,710,455	NA	NA	NA	NA
618945	45723	20	20	20	20	NA	NA	NA	NA
618946	45723	8,109	6,199	8,109	6,199	NA	NA	NA	NA
618954	45732	913	561	913	561	Georgia	Liberty	102	2
618955	45732	126,507,528	115,542,922	126,507,528	115,542,922	North Carolina	Onslow	98	2
618969	45742	34,946,070	31,555,514	34,946,070	31,555,514	New York	Suffolk	85	1
619031	45793	6,439,520	5,346,513	6,439,520	5,346,513	North Carolina	Carteret	101	2
619038	45814	237,104	226,405	228,122	217,516	Florida	Taylor	114	3
619040	45814	1,405,042,130	1,334,343,722	1,345,102,048	1,297,285,759	South Carolina	Charleston	114	3
619042	45814	1,891	1,067	1,891	1,067	NA	NA	NA	NA
619051	45850	18,963,347	16,513,761	18,963,347	16,513,761	South Carolina	Georgetown	72	0
619085	45884	1,797,663,789	1,732,019,113	1,751,023,131	1,706,749,170	Florida	Monroe	129	3
619102	45906	2,925,556,974	2,759,207,385	2,875,005,992	2,713,495,654	South Carolina	Horry	138	4
619141	45945	74,474	54,352	74,474	54,352	Florida	Duval	91	1
619168	45987	21,064,393	19,072,064	21,064,393	19,072,064	Florida	Sarasota	69	0
619193	46004	119,447	111,187	119,447	111,187	Florida	Nassau	118	3
619197	46034	2,626,236	2,280,217	2,269,706	1,984,008	Maryland	Worcester	93	1
619249	46089	107,675,844	98,312,936	104,091,286	95,021,275	New York	Nassau	80	1
619269	46106	3,324	472	3,165	425	Delaware	Sussex	105	2
619278	46106	248,106,075	233,284,532	242,754,816	228,476,691	South Carolina	Horry	78	1
619303	46113	5,359,683	4,516,973	5,359,683	4,516,973	NA	NA	NA	NA
619307	46113	11,742	3,761	11,742	3,761	New York	Suffolk	96	2
619321	46116	5,601,169	4,765,941	5,601,169	4,765,941	Florida	Monroe	142	4
619344	46132	770,901,149	715,454,007	770,901,149	715,454,007	North Carolina	Carteret	110	2
619355	46146	126,040,252	122,723,886	126,040,252	122,723,886	Florida	Monroe	140	4
619358	46146	3,117,701	2,429,355	3,117,701	2,429,355	NA	NA	NA	NA
619391	46178	15,297	6,713	15,297	6,713	NA	NA	NA	NA
619406	46181	176,763	158,498	176,763	158,498	Massachusetts	Dukes	87	1
619424	46190	4,074,940	3,469,360	3,393,438	2,831,102	Florida	Pinellas	123	3
619464	46215	588,420,945	568,636,470	588,420,945	568,636,470	North Carolina	Brunswick	101	2
619466	46215	12,927,461	11,592,271	12,927,461	11,592,271	Maine	Hancock	86	1
619479	46221	2,596,927	2,283,048	2,596,927	2,283,048	New York	Suffolk	95	1
619487	46235	9,994,085	9,218,282	9,994,085	9,218,282	NA	NA	NA	NA
619531	46280	567,311,630	535,265,805	524,834,567	495,337,634	South Carolina	Georgetown	103	2
619537	46280	1,079,267,033	997,114,868	922,973,022	863,643,946	South Carolina	Charleston	93	1
619539	46280	46,263,387	43,860,433	41,670,066	39,447,355	South Carolina	Charleston	69	0
619543	46301	8,476,385	7,446,015	8,476,385	7,446,015	Florida	Monroe	58	0
619544	46301	2,822,565	2,540,126	2,822,565	2,540,126	Florida	Monroe	69	0
619548	46301	404,415	337,378	404,415	337,378	NA	NA	NA	NA
619613	46348	877,969,968	824,619,536	877,969,968	824,619,536	North Carolina	Carteret	133	4
619614	46348	162,672,287	152,648,187	162,672,287	152,648,187	North Carolina	Hyde	124	3
619625	46369	422,702,944	399,173,656	412,710,207	389,656,215	North Carolina	Carteret	104	2
619644	46370	7,631	6,171	7,631	6,171	Florida	Monroe	126	3
619646	46370	481,412	403,287	459,046	382,959	NA	NA	NA	NA
619648	46370	40,135,315	38,535,629	40,135,315	38,535,629	South Carolina	Charleston	109	2
619669	46377	7,140,657	6,648,417	7,140,657	6,648,417	NA	NA	NA	NA
619685	46384	43,415,626	38,039,364	43,415,626	38,039,364	North Carolina	Brunswick	79	1
619688	46385	263,647	242,147	263,647	242,147	Florida	Duval	99	2
619689	46385	53,311,654	46,780,651	53,311,654	46,780,651	North Carolina	Hyde	103	2
619691	46385	9,135	4,482	9,135	4,482	NA	NA	NA	NA
619707	46386	41,482,932	36,774,218	40,388,753	35,723,006	North Carolina	Carteret	104	2
619711	46386	671,416	573,823	671,416	573,823	NA	NA	NA	NA
619713	46386	277,375,416	266,216,045	277,375,416	266,216,045	North Carolina	Brunswick	114	3
619714	46386	53,179,651	50,799,899	51,428,158	49,557,798	NA	NA	NA	NA
619723	46393	9,129,367	8,098,686	9,037,462	8,010,804	NA	NA	NA	NA

**North Carolina
Residential Flood**

Response to North Carolina General Statutes § 58-36-15 (d2) (1)

EventID	Year	GU_Loss_wDS	GR_Loss_wDS	GU_Loss_xDS	GR_Loss_xDS	LandfallState	LandfallCounty	WindSpeed	SS_Intensity
619754	46406	659,035,999	637,234,857	647,668,768	629,973,708	Georgia	Glynn	136	4
619780	46434	285,305,794	270,646,352	285,305,794	270,646,352	North Carolina	Dare	97	2
619798	46437	92,663	59,269	92,663	59,269	Florida	Wakulla	79	1
619810	46475	44,151,950	40,608,733	44,151,950	40,608,733	Florida	Monroe	47	0
619838	46490	88,177,670	85,560,875	88,177,670	85,560,875	NA	NA	NA	NA
619846	46491	390,589,476	378,066,098	390,589,476	378,066,098	NA	NA	NA	NA
619896	46537	978,036,218	929,209,715	915,001,610	894,305,257	South Carolina	Georgetown	164	5
619900	46537	43,362	22,296	43,362	22,296	Florida	Flagler	115	3
619905	46547	58,624,417	56,026,310	57,198,653	54,812,153	Florida	Franklin	78	1
619916	46548	32,341,774	28,255,965	32,341,774	28,255,965	South Carolina	Charleston	101	2
620001	46597	24,067,928	23,193,603	24,067,928	23,193,603	South Carolina	Beaufort	82	1
620050	46638	56,343	39,813	56,343	39,813	Massachusetts	Dukes	112	3
620075	46669	145,380,833	134,762,738	145,380,833	134,762,738	Florida	Monroe	96	2
620079	46686	596,082,189	576,059,931	596,082,189	576,059,931	Florida	Monroe	40	0
620115	46693	1,126,303,533	1,083,732,834	1,126,303,533	1,083,732,834	North Carolina	Carteret	90	1
620122	46707	1,570,567,679	1,526,277,293	1,570,567,679	1,526,277,293	Louisiana	Plaquemines	52	0
620123	46707	1,225,418	950,589	1,225,418	950,589	Georgia	Glynn	95	1
620124	46707	12,629,650	11,267,240	12,629,650	11,267,240	NA	NA	NA	NA
620142	46708	264,577	224,688	264,577	224,688	Florida	Miami-Dade	69	0
620144	46708	2,557,775	2,366,030	2,557,775	2,366,030	Florida	Dixie	70	0
620193	46750	84,718,012	82,325,939	84,718,012	82,325,939	Florida	Monroe	122	3
620228	46777	10,080,615	8,896,295	10,080,615	8,896,295	Florida	Monroe	40	0
620242	46782	10,032,900	8,773,560	10,032,900	8,773,560	Florida	Indian River	29	0
620261	46816	9,985,024	9,300,339	9,985,024	9,300,339	NA	NA	NA	NA
620267	46816	49,123,654	46,031,039	49,123,654	46,031,039	NA	NA	NA	NA
620281	46834	5,109,342	4,876,098	5,109,342	4,876,098	NA	NA	NA	NA
620297	46871	68,483	57,096	68,483	57,096	NA	NA	NA	NA
620303	46871	437,473,918	406,700,565	437,473,918	406,700,565	South Carolina	Horry	102	2
620309	46871	6,143,795	5,840,982	6,143,795	5,840,982	Louisiana	Vermilion	99	2
620315	46886	20	20	20	20	NA	NA	NA	NA
620361	46949	674,962,944	651,144,874	674,962,944	651,144,874	North Carolina	Pender	104	2
620378	46960	527,240,024	508,876,817	527,240,024	508,876,817	North Carolina	Dare	93	1
620412	47003	738,823,855	706,698,155	738,823,855	706,698,155	North Carolina	Hyde	121	3
620438	47025	8,306,066	6,638,544	8,306,066	6,638,544	Florida	Monroe	108	2
620474	47045	954,769	739,803	954,769	739,803	NA	NA	NA	NA
620480	47046	49,780,116	47,996,382	47,334,920	46,479,319	Florida	Miami-Dade	181	5
620486	47046	180,159	162,505	164,107	146,880	NA	NA	NA	NA
620490	47046	88,089,863	84,604,634	84,353,705	82,148,197	Louisiana	Terrebonne	81	1
620498	47049	970,140	663,842	970,140	663,842	New York	Suffolk	106	2
620514	47052	26	26	26	26	NA	NA	NA	NA
620521	47053	24,411,942	22,163,365	24,411,942	22,163,365	North Carolina	Hyde	115	3
620530	47053	94	13	94	13	NA	NA	NA	NA
620564	47094	8,554,046	7,636,894	8,554,046	7,636,894	North Carolina	Onslow	75	1
620566	47094	106,206,560	98,651,987	106,206,560	98,651,987	South Carolina	Charleston	114	3
620575	47094	43,726,697	42,110,403	43,726,697	42,110,403	NA	NA	NA	NA
620586	47101	28,008	14,790	28,008	14,790	NA	NA	NA	NA
620596	47118	522,760	379,409	522,760	379,409	Florida	Levy	69	0
620599	47118	990,093	830,327	990,093	830,327	NA	NA	NA	NA
620611	47125	48,836	35,303	48,836	35,303	Florida	Escambia	82	1
620615	47125	5,833,962	4,774,044	5,833,962	4,774,044	New York	Suffolk	102	2
620622	47141	44,423,388	40,111,903	44,423,388	40,111,903	North Carolina	Dare	96	2
620641	47155	454,478	375,420	454,478	375,420	NA	NA	NA	NA
620657	47178	44,778	40,689	44,778	40,689	South Carolina	Charleston	114	3
620664	47178	16,056,246	14,565,499	16,056,246	14,565,499	Massachusetts	Dukes	74	1
620685	47210	1,944,918	1,701,315	1,944,918	1,701,315	Florida	Monroe	96	2
620693	47210	72,558,409	70,167,436	72,558,409	70,167,436	Florida	Taylor	81	1
620722	47230	590,135	453,464	590,135	453,464	Georgia	Chatham	76	1
620735	47231	10,096,593	8,337,073	10,096,593	8,337,073	NA	NA	NA	NA
620751	47231	543,239	467,610	543,239	467,610	Rhode Island	Washington	98	2
620766	47240	18,977,541	16,916,130	18,977,541	16,916,130	NA	NA	NA	NA
620780	47261	42,479,285	40,694,355	42,479,285	40,694,355	NA	NA	NA	NA
620783	47261	124,608	85,843	124,608	85,843	North Carolina	Carteret	63	0
620795	47261	51,069	31,295	51,069	31,295	Florida	Monroe	75	1

North Carolina
Residential Flood

Response to North Carolina General Statutes § 58-36-15 (d2) (1)

EventID	Year	GU_Loss_wDS	GR_Loss_wDS	GU_Loss_xDS	GR_Loss_xDS	LandfallState	LandfallCounty	WindSpeed	SS_Intensity
620807	47308	38,788	25,317	38,788	25,317	Florida	Miami-Dade	84	1
620837	47335	287,327,331	269,896,155	283,850,731	266,643,470	North Carolina	Carteret	106	2
620856	47349	53,652,882	47,748,514	53,652,882	47,748,514	North Carolina	Hyde	80	1
620876	47355	1,743,704	1,451,925	1,743,704	1,451,925	Florida	Monroe	58	0
620902	47356	6,759,234	5,627,376	6,717,359	5,587,186	Florida	Monroe	140	4
620934	47379	97,024,217	87,000,634	97,024,217	87,000,634	South Carolina	Horry	81	1
620998	47445	17,392,579	14,963,178	17,332,864	14,908,634	Florida	Palm Beach	152	4
620999	47445	2,773,164	2,462,498	2,773,164	2,462,498	South Carolina	Charleston	77	1
621008	47447	104,651,587	94,400,960	104,651,587	94,400,960	North Carolina	Carteret	74	1
621025	47477	12,365,304	10,800,200	12,365,304	10,800,200	South Carolina	Horry	80	1
621026	47477	47,949,129	43,379,856	47,949,129	43,379,856	North Carolina	Onslow	99	2
621046	47487	40,801,332	37,799,386	40,799,074	37,797,217	Virginia	Virginia Bea	72	0
621057	47495	4,336	741	4,336	741	Virginia	Accomack	70	0
621083	47511	385	15	385	15	Louisiana	Terrebonne	142	4
621087	47511	296,344	268,568	296,344	268,568	Florida	Okaloosa	119	3
621091	47511	571,661	526,453	571,661	526,453	NA	NA	NA	NA
621117	47531	59,867	36,677	59,867	36,677	Florida	Gulf	122	3
621143	47539	45,847,886	40,039,241	45,847,886	40,039,241	Florida	Taylor	79	1
621145	47539	62,982,379	57,677,093	62,982,379	57,677,093	Massachusetts	Dukes	101	2
621167	47546	202,887	126,142	202,887	126,142	Virginia	Accomack	62	0
621168	47546	32		32		Florida	Taylor	45	0
621192	47550	1,013,637	780,890	1,013,637	780,890	NA	NA	NA	NA
621197	47555	35,964	30,428	35,964	30,428	NA	NA	NA	NA
621211	47556	141,411,135	134,658,878	141,411,135	134,658,878	NA	NA	NA	NA
621225	47560	1,076,622,623	1,023,185,940	1,063,058,442	1,010,518,506	North Carolina	Brunswick	140	4
621235	47592	171,999,719	152,074,971	171,999,719	152,074,971	NA	NA	NA	NA
621243	47592	19,675	10,881	19,675	10,881	Florida	Bay	69	0
621250	47593	20,039	11,560	20,039	11,560	Florida	Levy	108	2
621253	47593	6,802,104	6,010,446	6,802,104	6,010,446	NA	NA	NA	NA
621280	47692	6,382,367	5,548,064	6,382,367	5,548,064	Florida	Taylor	110	2
621284	47692	618,342,235	563,601,506	618,342,235	563,601,506	NA	NA	NA	NA
621309	47715	40,962,226	37,141,687	40,962,226	37,141,687	Florida	Volusia	29	0
621310	47715	11,289,026	10,296,304	11,289,026	10,296,304	Florida	Monroe	23	0
621311	47715	32,429	17,693	32,429	17,693	NA	NA	NA	NA
621326	47738	262,582	221,203	262,582	221,203	Florida	Monroe	70	0
621337	47767	8,013,608	7,570,288	8,013,608	7,570,288	Florida	Franklin	125	3
621354	47783	973,557,823	909,923,079	973,557,823	909,923,079	North Carolina	Carteret	84	1
621386	47858	84,128,701	77,267,168	84,128,701	77,267,168	South Carolina	Georgetown	73	0
621399	47858	8,082,465	6,772,389	7,984,310	6,680,207	Florida	Indian River	143	4
621411	47862	660,507,442	631,752,234	645,182,364	618,780,721	Florida	Taylor	128	3
621432	47893	68,274,491	62,472,477	68,274,491	62,472,477	NA	NA	NA	NA
621457	47919	147,263,879	135,181,336	147,263,879	135,181,336	North Carolina	Pender	106	2
621471	47951	18,511,582	16,701,917	18,511,582	16,701,917	Virginia	Northampton	106	2
621491	47952	200,413	146,251	200,413	146,251	Florida	Collier	120	3
621494	47967	321,500	258,649	321,500	258,649	NA	NA	NA	NA
621536	47992	446,953,179	422,917,250	446,953,179	422,917,250	North Carolina	Brunswick	104	2
621544	47992	377,465,900	362,799,460	373,742,770	359,526,477	Florida	Monroe	58	0
621553	47996	89,904,091	82,560,182	89,904,091	82,560,182	NA	NA	NA	NA
621568	48011	663,872,250	609,488,289	629,069,624	580,033,780	Florida	Franklin	75	1
621581	48023	3,661,115	3,340,456	3,661,115	3,340,456	Maine	Washington	69	0
621649	48088	239,429	200,186	239,429	200,186	NA	NA	NA	NA
621658	48088	93,395	56,748	93,395	56,748	NA	NA	NA	NA
621665	48098	585,019,646	545,456,133	585,019,646	545,456,133	North Carolina	Brunswick	99	2
621675	48100	38,667,816	37,833,177	38,667,816	37,833,177	NA	NA	NA	NA
621691	48114	416,458	318,646	416,458	318,646	NA	NA	NA	NA
621702	48147	613,400,160	593,523,748	613,400,160	593,523,748	NA	NA	NA	NA
621713	48170	248	39	248	39	NA	NA	NA	NA
621732	48175	1,202,397,889	1,104,908,875	1,159,641,486	1,064,180,915	North Carolina	Dare	81	1
621740	48177	1,363,791	1,038,716	1,363,791	1,038,716	Florida	Manatee	34	0
621743	48177	1,421,520	1,230,104	1,421,520	1,230,104	Florida	Monroe	57	0
621756	48183	15,413,712	13,575,052	15,346,595	13,512,978	Georgia	Chatham	75	1
621762	48183	55,143,313	53,702,659	55,143,313	53,702,659	Florida	Saint Johns	116	3
621785	48192	1,833,133	1,541,615	1,833,133	1,541,615	NA	NA	NA	NA

North Carolina
Residential Flood

Response to North Carolina General Statutes § 58-36-15 (d2) (1)

EventID	Year	GU_Loss_wDS	GR_Loss_wDS	GU_Loss_xDS	GR_Loss_xDS	LandfallState	LandfallCounty	WindSpeed	SS_Intensity
621792	48222	330,550,578	317,136,394	330,550,578	317,136,394	South Carolina	Georgetown	112	3
621809	48240	248		248		Rhode Island	Washington	45	0
621818	48261	17,611,852	15,768,216	17,611,852	15,768,216	Florida	Dixie	80	1
621823	48261	30,369,562	29,416,829	29,583,772	28,878,888	NA	NA	NA	NA
621852	48299	461,337,437	438,307,290	453,888,384	431,837,958	North Carolina	Brunswick	88	1
621865	48309	113,302	68,619	113,302	68,619	NA	NA	NA	NA
621867	48309	880	529	880	529	Florida	Dixie	106	2
621973	48378	600,057,086	567,869,490	594,072,205	563,067,767	Florida	Miami-Dade	135	4
621979	48397	9,655,457,425	8,770,205,889	8,411,654,028	7,782,726,382	South Carolina	Georgetown	100	2
621998	48409	36,130,921	32,609,461	36,130,921	32,609,461	Florida	Monroe	155	4
622006	48413	43,717	23,634	43,717	23,634	Florida	Volusia	105	2
622011	48413	5,205,257	4,809,432	5,205,257	4,809,432	Florida	Pinellas	96	2
622017	48448	40,041,999	37,117,907	40,041,999	37,117,907	NA	NA	NA	NA
622055	48482	9,739,410	8,337,774	9,739,410	8,337,774	North Carolina	Dare	103	2
622058	48482	6,000,060	5,464,273	6,000,060	5,464,273	NA	NA	NA	NA
622075	48505	40,138,529	39,397,671	40,138,529	39,397,671	Louisiana	Terrebonne	91	1
622077	48505	41,756,671	38,494,399	41,756,671	38,494,399	Florida	Bay	75	1
622109	48529	136,917	56,708	136,917	56,708	NA	NA	NA	NA
622145	48563	121,917,895	115,649,499	120,342,066	114,522,728	South Carolina	Charleston	99	2
622153	48563	8,393,911	6,883,856	8,393,911	6,883,856	NA	NA	NA	NA
622185	48581	2,050,350	1,744,031	2,050,350	1,744,031	North Carolina	Carteret	74	1
622214	48596	2,696,994,003	2,459,066,396	2,540,234,015	2,337,467,201	North Carolina	New Hanover	69	0
622227	48621	42,972	26,978	42,972	26,978	NA	NA	NA	NA
622251	48625	2,492,882	1,984,717	2,492,882	1,984,717	NA	NA	NA	NA
622252	48625	143,628	102,035	143,628	102,035	Florida	Pinellas	94	1
622297	48663	281,347,499	265,835,959	281,347,499	265,835,959	North Carolina	Carteret	126	3
622299	48663	53,210,250	48,071,888	53,210,250	48,071,888	New York	Suffolk	121	3
622314	48667	97,560,606	91,844,403	97,560,606	91,844,403	South Carolina	Georgetown	103	2
622318	48687	16,372,605	13,859,126	16,372,605	13,859,126	NA	NA	NA	NA
622331	48688	13,892,170	12,037,420	13,892,170	12,037,420	South Carolina	Charleston	118	3
622337	48688	12,585	5,475	12,585	5,475	Rhode Island	Washington	121	3
622348	48705	792,520	642,847	792,520	642,847	Florida	Monroe	125	3
622355	48713	14,721,131	12,838,764	14,721,131	12,838,764	North Carolina	Carteret	87	1
622362	48713	44,395,806	39,720,920	44,395,806	39,720,920	North Carolina	Carteret	91	1
622398	48728	2,096,879	1,781,576	2,096,879	1,781,576	NA	NA	NA	NA
622413	48729	133,119,847	128,515,043	129,998,964	126,742,581	Georgia	Chatham	105	2
622420	48729	3,286,454	3,025,431	3,286,454	3,025,431	South Carolina	Beaufort	110	2
622425	48730	2,023	753	2,023	753	New York	Suffolk	102	2
622443	48732	558,003	453,443	558,003	453,443	NA	NA	NA	NA
622466	48779	83,304,197	77,547,567	83,304,197	77,547,567	North Carolina	Carteret	34	0
622475	48784	12,668,592	12,156,338	12,668,592	12,156,338	Florida	Monroe	128	3
622477	48784	473,291,922	459,983,903	473,291,922	459,983,903	Florida	Monroe	82	1
622486	48807	121,923,583	114,230,692	121,923,583	114,230,692	Florida	Dixie	108	2
622501	48808	15,384,287	14,066,955	15,384,287	14,066,955	North Carolina	Dare	106	2
622505	48808	37,594,784	34,510,575	37,594,784	34,510,575	Florida	Dixie	86	1
622535	48818	5,760,539	5,049,545	5,760,539	5,049,545	Massachusetts	Dukes	76	1
622546	48827	565,123	430,345	565,123	430,345	North Carolina	Carteret	77	1
622577	48853	151,509,476	144,399,852	151,509,476	144,399,852	Florida	Monroe	105	2
622583	48853	35,116,281	31,599,649	35,116,281	31,599,649	NA	NA	NA	NA
622595	48853	206,728,523	197,874,691	206,728,523	197,874,691	South Carolina	Horry	99	2
622597	48881	303,122,895	287,240,623	303,122,895	287,240,623	South Carolina	Georgetown	79	1
622615	48909	5,128,553	4,230,631	5,128,553	4,230,631	North Carolina	Carteret	82	1
622625	48909	32,441,977	31,611,014	32,441,977	31,611,014	Florida	Saint Johns	68	0
622631	48924	70	16	70	16	NA	NA	NA	NA
622676	49002	604	235	604	235	Florida	Citrus	113	3
622695	49006	356,782	334,806	356,782	334,806	Florida	Brevard	74	1
622722	49023	2,206,085	2,146,844	2,206,085	2,146,844	Florida	Monroe	148	4
622725	49023	2,624,213	2,211,184	2,624,213	2,211,184	NA	NA	NA	NA
622726	49023	4,582,475	3,730,354	4,582,475	3,730,354	NA	NA	NA	NA
622727	49023	992,055,712	939,754,820	992,055,712	939,754,820	South Carolina	Charleston	101	2
622751	49043	66,505,496	62,972,118	66,505,496	62,972,118	South Carolina	Charleston	98	2
622758	49070	2,628,898	2,382,220	2,628,898	2,382,220	NA	NA	NA	NA
622772	49071	631,680	507,431	631,680	507,431	New York	Nassau	104	2

**North Carolina
Residential Flood**

Response to North Carolina General Statutes § 58-36-15 (d2) (1)

EventID	Year	GU_Loss_wDS	GR_Loss_wDS	GU_Loss_xDS	GR_Loss_xDS	LandfallState	LandfallCounty	WindSpeed	SS_Intensity
622786	49077	1,216,660	1,090,059	1,216,660	1,090,059	NA	NA	NA	NA
622788	49077	179,449,478	166,876,311	179,449,478	166,876,311	Florida	Broward	29	0
622802	49078	565,487	490,912	565,487	490,912	NA	NA	NA	NA
622809	49082	9,040,268	7,813,699	9,040,268	7,813,699	South Carolina	Georgetown	98	2
622813	49082	32,856	24,091	32,856	24,091	NA	NA	NA	NA
622831	49084	23,277	18,555	23,277	18,555	Maine	Washington	70	0
622834	49084	216,999,877	210,742,265	216,999,877	210,742,265	Florida	Franklin	87	1
622846	49105	167,169,046	157,093,717	167,169,046	157,093,717	Florida	Taylor	69	0
622859	49120	2,097,746	1,801,962	2,097,746	1,801,962	Massachusetts	Dukes	93	1
622891	49139	19,567	8,019	19,567	8,019	NA	NA	NA	NA
622913	49157	4,869,857	3,988,177	4,869,857	3,988,177	Georgia	Chatham	47	0
622923	49157	1,494,829	1,146,426	1,494,829	1,146,426	NA	NA	NA	NA
622930	49178	73,194,046	69,911,255	73,194,046	69,911,255	NA	NA	NA	NA
622938	49178	1,340,703	1,016,922	1,340,703	1,016,922	Florida	Flagler	92	1
622951	49205	141,616,502	128,879,319	141,616,502	128,879,319	NA	NA	NA	NA
622953	49205	296,823	249,731	296,823	249,731	NA	NA	NA	NA
622956	49205	372,283,833	356,660,819	372,283,833	356,660,819	North Carolina	New Hanover	107	2
622960	49205	54,699,391	50,701,645	54,699,391	50,701,645	NA	NA	NA	NA
622971	49220	13,933,094	12,726,165	13,933,094	12,726,165	Georgia	Liberty	112	3
622977	49220	93,912,884	85,818,789	93,912,884	85,818,789	North Carolina	Brunswick	63	0
622991	49227	424,520	322,033	424,520	322,033	Georgia	Camden	115	3
623010	49240	267,996,464	252,360,432	261,425,204	246,238,362	Florida	Franklin	57	0
623029	49289	234,416,354	215,390,469	221,212,082	202,972,727	Virginia	Accomack	99	2
623038	49290	310,213	257,426	310,213	257,426	NA	NA	NA	NA
623057	49312	335,169,760	323,309,627	335,151,392	323,291,734	NA	NA	NA	NA
623067	49320	8,227,260	7,263,328	8,227,260	7,263,328	Virginia	Northampton	95	1
623074	49320	1,723	53	1,723	53	NA	NA	NA	NA
623099	49323	2,508	1,206	2,508	1,206	Georgia	Glynn	88	1
623130	49344	4,875,216	4,216,800	4,875,216	4,216,800	Florida	Saint Johns	62	0
623152	49354	13,904,880	12,283,369	13,904,880	12,283,369	South Carolina	Georgetown	97	2
623165	49379	929,805	733,865	929,805	733,865	Florida	Citrus	59	0
623181	49385	335,891,787	321,402,744	335,891,787	321,402,744	South Carolina	Horry	75	1
623207	49395	29,485	22,450	29,485	22,450	NA	NA	NA	NA
623230	49419	146,103,644	135,983,640	146,103,644	135,983,640	South Carolina	Horry	65	0
623248	49433	64,239	22,276	64,239	22,276	NA	NA	NA	NA
623258	49436	44,350,370	42,862,650	44,350,370	42,862,650	NA	NA	NA	NA
623284	49489	174,186,642	168,528,087	174,186,642	168,528,087	South Carolina	Georgetown	86	1
623298	49507	1,387,473	1,146,894	1,387,473	1,146,894	NA	NA	NA	NA
623303	49507	324,498,877	301,626,199	324,498,877	301,626,199	Florida	Monroe	109	2
623309	49509	58,899	37,122	58,899	37,122	Florida	Monroe	75	1
623329	49529	47,657,537	43,414,455	47,657,537	43,414,455	South Carolina	Georgetown	81	1
623345	49531	370,141	320,413	370,141	320,413	Florida	Monroe	116	3
623349	49531	393,317	339,755	393,317	339,755	NA	NA	NA	NA
623381	49537	3,082	1,146	3,082	1,146	NA	NA	NA	NA
623404	49543	155,123,564	150,717,338	153,075,825	149,404,563	Florida	Walton	120	3
623431	49583	16,468,746	14,586,937	16,468,746	14,586,937	NA	NA	NA	NA
623435	49583	1,010,440	911,409	1,007,298	908,532	Florida	Miami-Dade	134	4
623441	49597	26,406,625	23,300,750	26,406,625	23,300,750	North Carolina	Onslow	87	1
623451	49628	746,774	483,477	746,774	483,477	New York	Suffolk	87	1
623460	49631	1,053,569,499	1,016,917,002	1,053,569,499	1,016,917,002	Florida	Monroe	122	3
623489	49663	269,471,001	251,700,994	269,471,001	251,700,994	North Carolina	Carteret	117	3
623512	49672	3,256,333	2,938,304	3,256,333	2,938,304	North Carolina	Dare	92	1
623518	49673	91,453,990	83,752,450	88,666,959	81,365,001	NA	NA	NA	NA
623521	49673	4,361,311	3,969,485	4,361,311	3,969,485	Florida	Monroe	140	4
623526	49673	34,411	21,939	34,411	21,939	NA	NA	NA	NA
623529	49673	177,856	160,611	177,856	160,611	NA	NA	NA	NA
623532	49677	3,355,664	3,172,523	3,355,664	3,172,523	Florida	Manatee	92	1
623561	49692	21,325,539	20,664,221	21,325,539	20,664,221	Louisiana	Vermilion	89	1
623575	49699	7,786,201	6,671,674	7,786,201	6,671,674	NA	NA	NA	NA
623605	49730	36,544,595	32,971,643	36,544,595	32,971,643	South Carolina	Horry	82	1
623622	49731	72,992,069	67,401,720	66,129,879	60,932,204	New Jersey	Atlantic	93	1
623629	49731	980	573	922	530	Florida	Levy	102	2
623653	49752	252,457	244,512	252,457	244,512	Florida	Monroe	99	2

**North Carolina
Residential Flood**

Response to North Carolina General Statutes § 58-36-15 (d2) (1)

EventID	Year	GU_Loss_wDS	GR_Loss_wDS	GU_Loss_xDS	GR_Loss_xDS	LandfallState	LandfallCounty	WindSpeed	SS_Intensity
623656	49756	96,008,753	89,128,377	96,008,753	89,128,377	Florida	Monroe	90	1
623658	49756	9,179,683	8,383,152	8,796,262	8,015,803	NA	NA	NA	NA
623659	49756	695,874,987	669,445,843	668,775,422	649,938,392	South Carolina	Georgetown	103	2
623662	49756	1,989,172,886	1,845,938,805	1,907,893,045	1,782,071,750	NA	NA	NA	NA
623673	49759	198,298,279	189,525,375	198,298,279	189,525,375	NA	NA	NA	NA
623689	49777	1,148,420,024	1,046,111,767	980,532,486	949,753,511	NA	NA	NA	NA
623737	49808	25,297,674	22,048,025	25,297,674	22,048,025	Florida	Franklin	94	1
623738	49808	208,082	155,265	208,082	155,265	NA	NA	NA	NA
623782	49830	555,999	438,909	555,999	438,909	Florida	Dixie	112	3
623798	49854	57,747,118	53,030,027	57,747,118	53,030,027	NA	NA	NA	NA
623808	49896	99,236,306	96,264,164	99,236,306	96,264,164	Florida	Monroe	52	0
623831	49947	122	53	122	53	NA	NA	NA	NA
623838	49947	10,919,603	9,703,341	10,919,603	9,703,341	Florida	Monroe	82	1
623852	49961	11,931,432	10,418,743	11,931,432	10,418,743	Florida	Gulf	87	1
623874	49980	11,094,564	10,484,948	11,094,564	10,484,948	South Carolina	Beaufort	95	1
623911	45069	55,000,580	49,083,981	55,000,580	49,083,981	NA	NA	NA	NA
623919	45069	2,076,097	1,833,039	2,076,097	1,833,039	Florida	Taylor	80	1
623927	45072	27,068	10,840	27,068	10,840	Florida	Monroe	70	0
623934	45072	9,753,143	8,775,552	9,753,143	8,775,552	North Carolina	Brunswick	90	1
623941	45075	264,154	211,594	264,154	211,594	Massachusetts	Barnstable	70	0
623992	45102	73,499,087	67,860,388	73,499,087	67,860,388	Virginia	Accomack	103	2
624051	45138	3,370,584	3,020,934	3,370,584	3,020,934	NA	NA	NA	NA
624055	45140	1,779	68	1,779	68	New York	Suffolk	103	2
624069	45150	322,995,424	314,130,932	322,995,424	314,130,932	NA	NA	NA	NA
624078	45150	171,276,641	148,630,941	171,276,641	148,630,941	North Carolina	Brunswick	86	1
624082	45150	553	39	553	39	Florida	Monroe	75	1
624087	45152	50,400,128	46,277,113	50,400,128	46,277,113	NA	NA	NA	NA
624120	45174	6,966,730	5,958,484	6,966,730	5,958,484	NA	NA	NA	NA
624154	45200	1,279,796	1,127,533	1,279,796	1,127,533	Florida	Duval	96	2
624171	45205	128,479,744	121,493,588	128,479,744	121,493,588	Florida	Bay	81	1
624184	45210	324,883,639	304,665,728	324,883,639	304,665,728	NA	NA	NA	NA
624214	45228	757,664	620,052	757,664	620,052	North Carolina	Onslow	58	0
624223	45237	98,149	92,836	98,149	92,836	Louisiana	Plaquemines	118	3
624264	45263	447,315	385,959	447,315	385,959	Florida	Franklin	79	1
624295	45281	11,946	3,553	11,946	3,553	NA	NA	NA	NA
624305	45287	836,675,922	789,036,429	836,675,922	789,036,429	North Carolina	Onslow	106	2
624314	45298	49,336	30,379	49,336	30,379	Florida	Pinellas	64	0
624344	45311	901,794,501	816,258,092	894,071,678	809,293,063	South Carolina	Beaufort	96	2
624350	45314	946,540,180	919,083,921	946,540,180	919,083,921	South Carolina	Georgetown	95	1
624351	45314	5,222,509	4,257,843	5,222,509	4,257,843	North Carolina	Carteret	109	2
624362	45315	1,347,223,941	1,302,403,470	1,347,223,941	1,302,403,470	South Carolina	Horry	119	3
624371	45318	1,655,296,457	1,512,656,871	1,601,552,511	1,465,104,740	NA	NA	NA	NA
624377	45318	1,317,531	991,997	1,317,531	991,997	NA	NA	NA	NA
624378	45318	137,148	101,699	137,148	101,699	NA	NA	NA	NA
624402	45326	44,234,795	40,881,969	44,234,795	40,881,969	Florida	Levy	126	3
624405	45326	151,304	113,992	151,304	113,992	NA	NA	NA	NA
624409	45327	381,786,271	363,899,247	381,786,271	363,899,247	North Carolina	New Hanover	120	3
624414	45327	152,362,973	140,043,203	152,362,973	140,043,203	South Carolina	Horry	87	1
624420	45358	10,841,276	10,109,869	10,841,276	10,109,869	Florida	Levy	78	1
624421	45358	29,243,124	26,179,265	29,243,124	26,179,265	NA	NA	NA	NA
624441	45371	45,403,949	39,498,782	45,145,285	39,255,011	North Carolina	Carteret	74	1
624444	45371	626,637,853	581,020,674	620,059,804	575,029,647	South Carolina	Charleston	112	3
624452	45377	13,075,798	12,294,931	13,075,798	12,294,931	Florida	Saint Johns	113	3
624458	45384	66,283,058	63,704,820	66,283,058	63,704,820	Florida	Saint Johns	88	1
624464	45384	976,811	743,165	976,811	743,165	South Carolina	Georgetown	46	0
624467	45388	2,956,149	2,692,765	2,956,149	2,692,765	NA	NA	NA	NA
624470	45388	10,459,232	9,242,037	10,459,232	9,242,037	South Carolina	Charleston	102	2
624483	45404	6,517,934	5,924,885	6,517,934	5,924,885	NA	NA	NA	NA
624550	45453	42,664,787	37,599,200	39,934,788	34,976,344	NA	NA	NA	NA
624634	45484	373,371,803	345,058,756	373,371,803	345,058,756	Massachusetts	Dukes	98	2
624636	45484	89,659,289	82,745,651	89,659,289	82,745,651	Florida	Monroe	119	3
624640	45484	4,865,814	4,264,223	4,865,814	4,264,223	NA	NA	NA	NA
624648	45493	78,770,152	72,069,754	78,770,152	72,069,754	NA	NA	NA	NA

**North Carolina
Residential Flood**

Response to North Carolina General Statutes § 58-36-15 (d2) (1)

EventID	Year	GU_Loss_wDS	GR_Loss_wDS	GU_Loss_xDS	GR_Loss_xDS	LandfallState	LandfallCounty	WindSpeed	SS_Intensity
624679	45515	27,569,009	24,183,568	27,569,009	24,183,568	NA	NA	NA	NA
624706	45527	1,041,584	886,383	1,041,584	886,383	NA	NA	NA	NA
624708	45527	510	107	510	107	NA	NA	NA	NA
624718	45541	1,067,760	1,010,030	1,067,760	1,010,030	NA	NA	NA	NA
624728	45541	304,097,788	293,682,711	304,097,788	293,682,711	NA	NA	NA	NA
624737	45549	3,492	3,110	3,492	3,110	Florida	Hernando	120	3
624752	45567	1,941,886	1,285,214	1,941,886	1,285,214	NA	NA	NA	NA
624753	45567	6,022,159	5,455,027	5,711,683	5,168,328	Florida	Indian River	67	0
624762	45567	285,451,954	268,438,939	275,394,365	259,950,411	North Carolina	Currituck	89	1
624763	45567	1,662,113	1,430,591	1,662,113	1,430,591	NA	NA	NA	NA
624791	45585	69,951	40,606	69,951	40,606	Virginia	Accomack	80	1
624797	45585	1,568,302	1,267,211	1,568,302	1,267,211	NA	NA	NA	NA
624803	45599	4,019,528	3,792,317	4,019,528	3,792,317	Florida	Levy	86	1
624813	45599	5,361,799	4,906,839	5,361,799	4,906,839	Florida	Monroe	106	2
624878	45656	513,247,153	480,803,060	513,247,153	480,803,060	North Carolina	Brunswick	111	3
624887	45669	1,176,485,322	1,124,386,633	1,176,485,322	1,124,386,633	South Carolina	Charleston	103	2
624904	45674	282,506	218,846	282,506	218,846	Florida	Indian River	46	0
624964	45735	13,000,467	11,359,652	13,000,467	11,359,652	Florida	Gulf	90	1
625033	45760	12,038,760	10,471,159	12,038,760	10,471,159	Alabama	Baldwin	87	1
625058	45761	3,137,616	2,924,990	3,137,616	2,924,990	New York	Suffolk	106	2
625073	45782	1,188,594	1,014,257	1,188,594	1,014,257	South Carolina	Horry	77	1
625079	45782	353,739,473	331,432,412	353,739,473	331,432,412	South Carolina	Charleston	116	3
625155	45812	402,300,760	377,902,689	402,300,760	377,902,689	NA	NA	NA	NA
625173	45837	3,489,876	3,419,419	3,411,104	3,344,228	Georgia	Glynn	69	0
625182	45854	211,265,212	202,445,695	211,265,212	202,445,695	South Carolina	Charleston	107	2
625193	45867	110,671,330	104,947,669	110,671,330	104,947,669	Georgia	Camden	70	0
625195	45867	9,477,568	8,600,259	9,477,568	8,600,259	Florida	Volusia	68	0
625202	45867	58,576,193	50,079,552	58,576,193	50,079,552	North Carolina	Hyde	67	0
625208	45875	809,897,219	767,754,405	809,897,219	767,754,405	North Carolina	Brunswick	134	4
625220	45876	24,925	16,616	24,925	16,616	Florida	Martin	75	1
625221	45876	73,722,206	65,195,946	71,874,216	63,443,675	Florida	Monroe	75	1
625230	45882	1,060	40	1,060	40	NA	NA	NA	NA
625235	45882	2,552,667	2,171,507	2,552,667	2,171,507	South Carolina	Charleston	74	1
625308	45905	53,067,423	48,178,025	53,067,423	48,178,025	North Carolina	Brunswick	104	2
625321	45927	322,116,178	295,030,463	322,116,178	295,030,463	NA	NA	NA	NA
625323	45930	1,876,403	1,476,488	1,815,609	1,420,818	Virginia	Northampton	123	3
625342	45934	195	28	195	28	Georgia	Camden	97	2
625345	45934	24,259,958	21,029,044	24,259,958	21,029,044	NA	NA	NA	NA
625363	45941	270,966,625	254,709,582	266,068,235	251,154,827	North Carolina	Onslow	80	1
625369	45942	738,787,338	704,345,647	738,787,338	704,345,647	North Carolina	Carteret	129	3
625414	45962	7,034	2,808	7,034	2,808	NA	NA	NA	NA
625459	45983	260,159,462	240,199,403	260,159,462	240,199,403	NA	NA	NA	NA
625464	45983	671,674,373	631,654,644	670,768,807	630,924,262	South Carolina	Georgetown	80	1
625467	45986	31,125,270	26,067,886	31,125,270	26,067,886	NA	NA	NA	NA
625479	45986	749,379,966	713,254,122	749,379,966	713,254,122	North Carolina	Dare	106	2
625488	45993	828,927,267	808,401,773	828,927,267	808,401,773	South Carolina	Horry	91	1
625490	45997	492,970,183	440,245,547	459,070,248	409,833,570	Florida	Monroe	64	0
625499	45997	162,526,818	154,657,098	162,425,733	154,559,118	Louisiana	Terrebonne	79	1
625523	46002	366,550	308,312	366,550	308,312	Georgia	McIntosh	116	3
625529	46008	2,470,204	2,169,254	2,470,204	2,169,254	North Carolina	Carteret	80	1
625553	46025	11,213,198	10,824,714	11,213,198	10,824,714	NA	NA	NA	NA
625554	46025	1,495	856	1,495	856	NA	NA	NA	NA
625561	46025	3,519,004	3,195,563	3,519,004	3,195,563	Florida	Okaloosa	117	3
625567	46029	654,299,023	590,564,115	654,299,023	590,564,115	NA	NA	NA	NA
625577	46029	2,207,726	1,736,334	2,207,726	1,736,334	NA	NA	NA	NA
625578	46029	6,014,267	5,661,051	6,014,267	5,661,051	Florida	Monroe	76	1
625582	46039	7,219	4,502	7,219	4,502	Georgia	Glynn	82	1
625584	46039	1,723,485	1,538,675	1,723,485	1,538,675	Massachusetts	Dukes	92	1
625597	46050	1,937	93	1,937	93	NA	NA	NA	NA
625609	46053	1,028,276,021	999,472,745	1,028,276,021	999,472,745	South Carolina	Georgetown	121	3
625633	46062	4,416,618	3,970,017	4,416,607	3,970,011	Florida	Palm Beach	150	4
625643	46069	31,322	13,046	31,322	13,046	South Carolina	Beaufort	99	2
625686	46088	9,316,334	8,359,210	9,316,334	8,359,210	Florida	Monroe	115	3

**North Carolina
Residential Flood**

Response to North Carolina General Statutes § 58-36-15 (d2) (1)

EventID	Year	GU_Loss_wDS	GR_Loss_wDS	GU_Loss_xDS	GR_Loss_xDS	LandfallState	LandfallCounty	WindSpeed	SS_Intensity
625689	46088	214,552,988	198,378,434	214,552,988	198,378,434	NA	NA	NA	NA
625698	46094	7,007,692	6,411,198	7,007,692	6,411,198	Florida	Lee	128	3
625726	46104	4,103,962	3,604,675	4,103,962	3,604,675	North Carolina	Pender	62	0
625733	46121	63,839,889	58,783,088	63,839,889	58,783,088	North Carolina	Dare	104	2
625741	46123	921,755	847,432	921,755	847,432	NA	NA	NA	NA
625768	46128	54,835,531	51,655,364	54,835,531	51,655,364	Florida	Taylor	92	1
625772	46187	789,186	702,478	770,420	684,200	New Jersey	Ocean	104	2
625780	46187	4,389,195	3,742,361	4,389,195	3,742,361	North Carolina	Brunswick	78	1
625783	46197	163,687	108,701	163,687	108,701	Massachusetts	Dukes	90	1
625791	46197	200,965,050	191,392,496	200,965,050	191,392,496	Florida	Franklin	52	0
625794	46197	872,949,229	808,225,342	872,949,229	808,225,342	North Carolina	Brunswick	119	3
625843	46228	93,558,230	85,643,967	93,558,230	85,643,967	NA	NA	NA	NA
625849	46228	7,050,207	6,613,278	7,050,207	6,613,278	NA	NA	NA	NA
625903	46247	323,628	269,780	323,628	269,780	NA	NA	NA	NA
625907	46247	269,498	185,715	269,498	185,715	Florida	Indian River	108	2
625912	46255	636,013,719	602,990,257	596,902,406	573,549,384	North Carolina	Brunswick	103	2
625916	46255	249,857,799	236,229,157	233,894,156	223,058,919	Georgia	Chatham	81	1
625925	46257	16,096	9,025	16,096	9,025	Florida	Monroe	124	3
625937	46263	676,755,687	646,019,119	647,902,273	628,722,676	Florida	Escambia	124	3
625943	46263	2,805,338	2,455,693	2,805,338	2,455,693	North Carolina	Onslow	92	1
625953	46264	2,025,158	1,958,416	2,025,158	1,958,416	NA	NA	NA	NA
626018	46297	375,930,557	361,253,437	363,587,908	353,469,857	Florida	Walton	66	0
626026	46305	6		6		Georgia	Glynn	114	3
626035	46305	109	28	109	28	NA	NA	NA	NA
626047	46314	1,789,877	1,574,605	1,789,877	1,574,605	NA	NA	NA	NA
626071	46328	12,416,950	10,820,874	12,092,196	10,508,842	Florida	Martin	125	3
626076	46328	84,608	53,746	84,608	53,746	Florida	Taylor	62	0
626091	46339	13,087	7,179	13,087	7,179	NA	NA	NA	NA
626099	46340	167,698	134,593	167,698	134,593	NA	NA	NA	NA
626106	46343	111,710,427	101,558,018	111,710,427	101,558,018	Florida	Taylor	87	1
626107	46343	35,212	21,492	35,212	21,492	Florida	Brevard	87	1
626129	46347	100,840,386	98,206,860	100,840,386	98,206,860	NA	NA	NA	NA
626158	46362	1,811,868,131	1,682,568,375	1,711,331,618	1,608,349,736	NA	NA	NA	NA
626160	46362	68,927,680	63,308,696	66,022,502	60,770,564	Florida	Wakulla	107	2
626190	46390	4,067,670,072	3,757,703,988	3,715,144,316	3,523,583,923	Florida	Broward	149	4
626240	46427	10,041,627	8,543,205	10,041,627	8,543,205	Massachusetts	Dukes	79	1
626246	46427	186	6	186	6	Florida	Palm Beach	120	3
626257	46439	6,090,192	5,333,907	6,090,192	5,333,907	North Carolina	Onslow	75	1
626279	46442	4,406,974	3,896,564	4,406,974	3,896,564	Florida	Monroe	53	0
626305	46456	19,446,026	17,415,452	15,628,225	13,825,738	North Carolina	Carteret	74	1
626315	46456	140,489,398	129,249,568	113,973,865	103,702,595	Florida	Monroe	91	1
626316	46456	12,733,056	10,934,626	12,733,056	10,934,626	Florida	Monroe	133	4
626361	46471	3,770	1,154	3,770	1,154	NA	NA	NA	NA
626368	46474	37,976	18,619	37,976	18,619	NA	NA	NA	NA
626371	46474	1,082,651,410	1,004,262,446	1,082,651,410	1,004,262,446	North Carolina	Pender	102	2
626377	46474	404,380,922	381,022,426	404,380,922	381,022,426	Florida	Levy	46	0
626401	46487	877,237,405	845,930,468	877,237,405	845,930,468	Florida	Monroe	144	4
626420	46494	56,878,863	50,805,836	56,878,863	50,805,836	NA	NA	NA	NA
626435	46496	23,589,825	21,912,564	23,589,825	21,912,564	NA	NA	NA	NA
626441	46496	71,574	38,351	71,574	38,351	Georgia	Glynn	110	2
626448	46498	16,432,430	14,990,158	16,432,430	14,990,158	NA	NA	NA	NA
626458	46498	4,016,065	3,472,528	4,016,065	3,472,528	Florida	Franklin	108	2
626464	46508	67,589,526	60,131,438	67,589,526	60,131,438	South Carolina	Georgetown	80	1
626480	46521	1,447,312,280	1,398,643,685	1,447,312,280	1,398,643,685	South Carolina	Horry	115	3
626490	46528	303,253,416	284,508,982	303,253,416	284,508,982	North Carolina	Carteret	107	2
626495	46528	16,828	7,002	16,828	7,002	Georgia	Camden	109	2
626526	46567	24,040,454	21,071,946	24,040,454	21,071,946	North Carolina	Brunswick	93	1
626528	46567	66,666,939	60,357,223	66,666,939	60,357,223	NA	NA	NA	NA
626530	46567	25,015,534	23,950,593	25,015,534	23,950,593	NA	NA	NA	NA
626550	46587	4,846,330	4,453,357	4,846,330	4,453,357	NA	NA	NA	NA
626571	46601	131,053	120,446	131,053	120,446	Florida	Taylor	63	0
626582	46617	104,503,067	96,052,323	104,503,002	96,052,292	Florida	Brevard	170	5
626590	46617	1,663,187	1,372,361	1,663,187	1,372,361	NA	NA	NA	NA

**North Carolina
Residential Flood**

Response to North Carolina General Statutes § 58-36-15 (d2) (1)

EventID	Year	GU_Loss_wDS	GR_Loss_wDS	GU_Loss_xDS	GR_Loss_xDS	LandfallState	LandfallCounty	WindSpeed	SS_Intensity
626595	46619	218,720	141,074	218,720	141,074	Florida	Flagler	113	3
626599	46619	7,945,390	6,761,863	7,945,390	6,761,863	NA	NA	NA	NA
626603	46619	8,837,173	8,293,694	8,837,173	8,293,694	Florida	Pinellas	71	0
626604	46628	10,994	2,590	10,002	2,117	NA	NA	NA	NA
626606	46628	3,974,753	3,405,051	3,974,753	3,405,051	New York	Nassau	69	0
626612	46628	3,260,979	3,011,543	3,168,703	2,924,320	Florida	Bay	71	0
626631	46632	426,243	342,798	424,150	341,075	Florida	Pinellas	145	4
626647	46648	12,930,377	11,204,394	12,930,377	11,204,394	Massachusetts	Dukes	81	1
626660	46652	13,666,169	12,390,644	13,666,169	12,390,644	Florida	Monroe	76	1
626726	46687	5,623	1,734	5,623	1,734	Florida	Lee	52	0
626734	46695	625,251,791	604,240,273	625,251,791	604,240,273	NA	NA	NA	NA
626749	46698	55,161,791	49,951,994	55,161,791	49,951,994	NA	NA	NA	NA
626775	46720	1,688,017,460	1,639,267,846	1,688,017,460	1,639,267,846	South Carolina	Georgetown	125	3
626779	46720	5,046,212	4,331,775	5,046,212	4,331,775	Maine	Hancock	108	2
626813	46733	37,358,008	33,873,749	37,358,008	33,873,749	North Carolina	Dare	74	1
626839	46746	9,728,544	8,778,610	9,728,544	8,778,610	North Carolina	Dare	76	1
626869	46761	6,205,004	5,649,642	6,205,004	5,649,642	NA	NA	NA	NA
626879	46794	102,584,090	92,524,560	99,683,035	89,798,234	South Carolina	Charleston	110	2
626884	46794	35,521	15,362	33,747	14,213	Delaware	Sussex	140	4
626912	46805	5,253,724	4,540,626	5,253,724	4,540,626	NA	NA	NA	NA
626922	46805	3,266,262	2,826,081	3,266,262	2,826,081	Florida	Monroe	57	0
626927	46805	1,267,336	1,040,511	1,267,336	1,040,511	NA	NA	NA	NA
626940	46823	112,006,376	109,159,487	112,006,376	109,159,487	Georgia	McIntosh	98	2
626988	46857	24,931	12,711	24,931	12,711	NA	NA	NA	NA
627003	46860	102,897,240	92,132,697	102,897,240	92,132,697	North Carolina	Carteret	75	1
627038	46866	401,321,107	384,920,893	401,321,107	384,920,893	North Carolina	Hyde	23	0
627083	46892	183,880,311	166,742,884	183,880,311	166,742,884	NA	NA	NA	NA
627095	46893	105,919,790	102,140,056	103,087,111	100,481,555	Florida	Monroe	51	0
627125	46913	772,950,392	705,138,637	772,950,392	705,138,637	North Carolina	New Hanover	92	1
627131	46926	35,025	15,457	35,025	15,457	Florida	Monroe	107	2
627142	46932	125,210	75,118	125,210	75,118	NA	NA	NA	NA
627154	46933	569	240	569	240	Georgia	McIntosh	116	3
627172	46937	5,254,389	4,564,573	5,254,389	4,564,573	North Carolina	Carteret	72	0
627179	46937	506,538	442,850	506,538	442,850	NA	NA	NA	NA
627186	46946	734,285,656	706,588,353	734,285,656	706,588,353	North Carolina	Carteret	104	2
627187	46946	2,507,362	2,072,990	2,507,362	2,072,990	Florida	Monroe	80	1
627190	46946	28,044,672	26,091,462	28,044,672	26,091,462	South Carolina	Charleston	135	4
627205	46954	40,851,333	39,879,568	40,851,333	39,879,568	NA	NA	NA	NA
627235	46970	3,110,614	2,483,127	3,110,614	2,483,127	Florida	Saint Lucie	74	1
627238	46970	763,344,347	735,650,163	763,344,347	735,650,163	North Carolina	Carteret	114	3
627243	46970	23,506,957	21,684,427	23,485,967	21,665,467	North Carolina	Carteret	46	0
627248	46972	651,501,242	630,502,840	651,501,242	630,502,840	North Carolina	Carteret	107	2
627305	47021	399,425,139	381,651,160	398,783,507	381,072,712	North Carolina	Dare	74	1
627310	47021	66,152	53,693	66,152	53,693	New York	Suffolk	126	3
627319	47027	11,426,678	10,172,970	9,612,832	8,440,360	New Jersey	Ocean	99	2
627325	47027	9,067,556	8,003,112	7,641,021	6,653,855	NA	NA	NA	NA
627334	47031	135,459,039	127,142,883	135,459,039	127,142,883	NA	NA	NA	NA
627346	47036	738,536,478	692,444,252	735,584,555	689,732,630	Florida	Sarasota	119	3
627351	47036	51,461	10,775	51,461	10,775	NA	NA	NA	NA
627360	47040	930,143,827	883,570,827	874,591,395	848,845,040	Georgia	Glynn	97	2
627377	47042	1,182,188	1,062,399	1,161,997	1,042,835	Florida	Bay	79	1
627395	47081	215,024,691	205,880,443	214,931,494	205,791,352	North Carolina	Carteret	81	1
627414	47089	5,565,932	5,075,253	5,565,932	5,075,253	NA	NA	NA	NA
627420	47089	39,970,321	38,042,037	39,970,321	38,042,037	NA	NA	NA	NA
627468	47124	35,357,084	31,530,003	32,655,366	28,980,661	North Carolina	Carteret	82	1
627472	47133	10,010,782	8,872,925	9,992,023	8,861,223	Louisiana	Plaquemines	81	1
627483	47138	746,068,377	693,670,229	746,068,377	693,670,229	North Carolina	Brunswick	92	1
627507	47145	32,205,452	30,577,868	32,205,452	30,577,868	NA	NA	NA	NA
627508	47145	27,012,942	23,777,709	27,012,942	23,777,709	South Carolina	Charleston	121	3
627513	47159	1,713,499	1,506,034	1,713,499	1,506,034	North Carolina	Carteret	75	1
627530	47166	11,859,902	11,576,865	11,859,902	11,576,865	Florida	Monroe	63	0
627556	47199	79,914,673	74,500,410	79,914,673	74,500,410	Florida	Lee	103	2
627560	47216	1,142,853	1,004,595	1,142,853	1,004,595	New York	Suffolk	103	2

**North Carolina
Residential Flood**

Response to North Carolina General Statutes § 58-36-15 (d2) (1)

EventID	Year	GU_Loss_wDS	GR_Loss_wDS	GU_Loss_xDS	GR_Loss_xDS	LandfallState	LandfallCounty	WindSpeed	SS_Intensity
627630	47257	1,681,990	1,229,186	1,681,990	1,229,186	Florida	Monroe	81	1
627666	47275	620,930,708	597,295,807	609,868,812	589,415,789	North Carolina	Brunswick	105	2
627684	47283	15,771,715	13,951,366	15,771,715	13,951,366	NA	NA	NA	NA
627712	47295	1,856,797,521	1,764,022,732	1,795,522,372	1,725,489,159	NA	NA	NA	NA
627721	47302	20,065,336	17,732,248	20,065,336	17,732,248	NA	NA	NA	NA
627728	47314	11,183,036	9,974,587	11,183,036	9,974,587	North Carolina	Carteret	93	1
627775	47328	5,038,214	4,525,467	5,038,214	4,525,467	NA	NA	NA	NA
627781	47339	2,683,779	2,484,338	2,683,779	2,484,338	NA	NA	NA	NA
627823	47351	138,989,947	128,625,165	138,989,947	128,625,165	Florida	Levy	91	1
627832	47351	47,021,380	42,403,530	47,021,380	42,403,530	Maine	Washington	69	0
627842	47352	2,567	1,290	2,567	1,290	Georgia	Chatham	94	1
627844	47352	123,232,653	117,354,324	123,232,653	117,354,324	South Carolina	Charleston	101	2
627857	47367	10,522,217	10,080,295	10,522,217	10,080,295	Florida	Broward	79	1
627897	47397	6,427,016	5,692,811	6,427,016	5,692,811	North Carolina	Brunswick	54	0
627905	47406	113,824,529	106,521,762	113,824,529	106,521,762	North Carolina	Carteret	129	3
627909	47406	27,858,085	26,617,432	27,858,085	26,617,432	NA	NA	NA	NA
627933	47421	4,940,102	4,117,257	4,940,102	4,117,257	NA	NA	NA	NA
627938	47421	175,116	148,998	175,116	148,998	Florida	Monroe	66	0
627956	47424	76,465,477	71,249,244	76,465,477	71,249,244	South Carolina	Charleston	115	3
627962	47424	252,390,369	232,277,065	252,390,369	232,277,065	North Carolina	Carteret	103	2
627976	47437	253,413,295	245,936,278	253,413,295	245,936,278	NA	NA	NA	NA
627999	47454	1,408	604	1,361	573	NA	NA	NA	NA
628028	47488	103,239,698	99,635,942	103,239,698	99,635,942	Georgia	McIntosh	83	1
628049	47500	1,132,641,190	1,055,109,861	1,132,641,190	1,055,109,861	NA	NA	NA	NA
628066	47512	4,589,549	4,120,137	4,589,549	4,120,137	South Carolina	Charleston	77	1
628094	47525	330,942,479	317,671,762	330,942,479	317,671,762	North Carolina	Brunswick	98	2
628097	47525	52,395	43,682	52,395	43,682	NA	NA	NA	NA
628106	47547	107,637	75,562	107,637	75,562	NA	NA	NA	NA
628115	47570	875,801	786,045	875,801	786,045	NA	NA	NA	NA
628124	47570	51,251	34,550	51,251	34,550	NA	NA	NA	NA
628134	47574	4,161	1,005	4,161	1,005	Georgia	Camden	102	2
628145	47577	8,408,358	8,166,113	8,408,358	8,166,113	Georgia	McIntosh	94	1
628172	47590	47,493,482	45,295,641	45,478,700	43,967,466	Florida	Brevard	73	0
628192	47607	69,110,177	66,930,674	67,975,903	66,074,944	South Carolina	Beaufort	117	3
628203	47607	365,819	251,903	365,819	251,903	Florida	Sarasota	102	2
628221	47612	459	194	459	194	NA	NA	NA	NA
628229	47616	675,480	647,406	675,480	647,406	Georgia	Camden	58	0
628251	47620	108,506,734	104,425,931	108,506,734	104,425,931	NA	NA	NA	NA
628252	47622	28,990	26,023	28,990	26,023	Louisiana	Terrebonne	57	0
628256	47622	64,167,744	60,244,362	64,167,744	60,244,362	NA	NA	NA	NA
628257	47622	1,229,281,647	1,162,677,663	1,225,287,359	1,159,000,966	Florida	Charlotte	67	0
628262	47627	574,942	475,498	559,827	461,543	Florida	Palm Beach	158	5
628272	47636	269,287,536	254,182,840	269,287,536	254,182,840	North Carolina	Dare	104	2
628290	47637	3,863,852	3,561,849	3,863,852	3,561,849	NA	NA	NA	NA
628312	47644	3,758	844	3,758	844	Massachusetts	Dukes	83	1
628329	47654	956,044,324	910,381,980	929,415,699	892,349,343	Louisiana	Lafourche	57	0
628330	47654	1,130,787,910	1,092,563,552	1,130,787,910	1,092,563,552	North Carolina	Carteret	121	3
628344	47673	886,581,693	848,130,769	886,581,693	848,130,769	North Carolina	Carteret	110	2
628398	47713	2,898,802	2,597,559	2,898,802	2,597,559	NA	NA	NA	NA
628450	47743	8,274,201	7,166,335	8,274,201	7,166,335	NA	NA	NA	NA
628457	47744	683,794,976	662,669,997	683,794,976	662,669,997	Florida	Broward	84	1
628504	47756	5,435	1,925	5,435	1,925	NA	NA	NA	NA
628524	47757	9,937,927	9,364,966	9,937,927	9,364,966	Louisiana	Plaquemines	78	1
628536	47765	599,747,216	557,273,755	599,747,216	557,273,755	South Carolina	Georgetown	93	1
628557	47774	1,670,795	1,368,259	1,670,795	1,368,259	NA	NA	NA	NA
628596	47791	12,691,437	12,021,543	12,691,437	12,021,543	NA	NA	NA	NA
628609	47814	52,420,509	49,554,873	52,420,509	49,554,873	Georgia	Chatham	93	1
628630	47821	31,972,484	28,803,294	31,972,484	28,803,294	Florida	Bay	115	3
628661	47840	194,633,101	182,366,870	194,633,101	182,366,870	North Carolina	Carteret	75	1
628682	47860	10,723	4,429	10,723	4,429	Florida	Monroe	94	1
628688	47861	548,226	476,118	548,226	476,118	NA	NA	NA	NA
628706	47875	984	470	947	443	NA	NA	NA	NA
628724	47887	26,437,718	23,738,569	26,437,718	23,738,569	South Carolina	Charleston	81	1

**North Carolina
Residential Flood**

Response to North Carolina General Statutes § 58-36-15 (d2) (1)

EventID	Year	GU_Loss_wDS	GR_Loss_wDS	GU_Loss_xDS	GR_Loss_xDS	LandfallState	LandfallCounty	WindSpeed	SS_Intensity
628776	47928	232	94	232	94	Florida	Monroe	74	1
628849	47941	372,280,374	361,125,033	372,280,374	361,125,033	Florida	Volusia	76	1
628873	47944	1,053,633,451	974,893,041	1,053,626,478	974,886,630	South Carolina	Georgetown	126	3
628886	47947	6		6		Georgia	Camden	117	3
628896	47954	81,978	58,762	81,978	58,762	NA	NA	NA	NA
628913	47961	1,976,386	1,651,299	1,973,956	1,649,333	Georgia	Chatham	100	2
628926	47962	63,965	35,108	63,965	35,108	NA	NA	NA	NA
628969	47984	409,397,354	395,091,676	409,397,354	395,091,676	South Carolina	Horry	115	3
628981	47984	14,401,196	12,670,690	14,401,196	12,670,690	South Carolina	Beaufort	98	2
628996	47994	650,110	584,589	650,110	584,589	New York	Suffolk	104	2
629000	47997	8,431	6,037	8,431	6,037	NA	NA	NA	NA
629004	47997	14,350,978	12,756,390	14,350,978	12,756,390	NA	NA	NA	NA
629034	48016	19,772,858	17,283,679	19,772,858	17,283,679	Florida	Miami-Dade	93	1
629052	48020	12,348,199	10,802,763	12,348,199	10,802,763	NA	NA	NA	NA
629062	48020	3,090,772	2,584,081	3,090,772	2,584,081	Florida	Volusia	117	3
629126	48041	44,269,812	41,975,945	44,269,812	41,975,945	Florida	Pinellas	103	2
629141	48056	5,489,046	5,011,919	5,489,046	5,011,919	NA	NA	NA	NA
629157	48061	82,578	59,869	82,578	59,869	Florida	Manatee	63	0
629189	48082	7,542	2,521	7,312	2,402	New York	Suffolk	73	0
629271	48144	20,274,559	18,093,627	20,274,559	18,093,627	NA	NA	NA	NA
629272	48144	156,536,207	146,212,331	156,536,207	146,212,331	NA	NA	NA	NA
629293	48150	576	35	576	35	NA	NA	NA	NA
629294	48150	12,177,002	10,983,601	12,177,002	10,983,601	NA	NA	NA	NA
629301	48160	35,437,278	32,164,062	35,437,278	32,164,062	North Carolina	Carteret	103	2
629311	48179	37,801	20,138	37,801	20,138	NA	NA	NA	NA
629346	48206	466,514	282,457	466,514	282,457	Florida	Franklin	129	3
629351	48206	875,639	722,581	875,639	722,581	North Carolina	Carteret	80	1
629402	48252	79,958	63,688	79,958	63,688	Florida	Taylor	78	1
629411	48257	62,588,338	61,402,114	62,588,338	61,402,114	Georgia	Chatham	129	3
629439	48267	22,103	19,556	22,103	19,556	NA	NA	NA	NA
629452	48282	4,496,394	3,886,054	4,496,394	3,886,054	Florida	Franklin	99	2
629493	48296	8,131,625	7,230,411	8,131,625	7,230,411	Florida	Monroe	52	0
629506	48298	130,205,941	119,527,288	130,205,941	119,527,288	NA	NA	NA	NA
629510	48310	2,012,492,104	1,870,973,431	1,856,109,670	1,751,052,017	NA	NA	NA	NA
629518	48311	86,659,109	79,529,645	86,659,109	79,529,645	South Carolina	Charleston	97	2
629556	48324	48,063	30,835	48,063	30,835	NA	NA	NA	NA
629559	48325	261,853,784	253,528,193	261,853,784	253,528,193	NA	NA	NA	NA
629568	48325	1,456,534	1,171,180	1,456,534	1,171,180	NA	NA	NA	NA
629580	48328	117,110	105,109	117,110	105,109	NA	NA	NA	NA
629622	48351	1,318,823	1,044,360	1,318,823	1,044,360	Georgia	Glynn	46	0
629643	48370	183,982	147,493	183,689	147,339	Florida	Monroe	40	0
629644	48370	415,755,731	400,174,448	415,755,731	400,174,448	North Carolina	New Hanover	110	2
629647	48370	77,494,794	71,331,548	77,494,794	71,331,548	Virginia	Accomack	79	1
629649	48370	17,222,955	16,629,129	16,408,302	15,919,056	Georgia	Camden	98	2
629651	48370	7,221,550	6,735,865	7,221,550	6,735,865	NA	NA	NA	NA
629659	48374	22,929,367	20,841,660	22,929,367	20,841,660	NA	NA	NA	NA
629686	48399	804,517	644,857	789,011	630,436	Georgia	Chatham	116	3
629717	48416	764,292	500,965	764,292	500,965	Florida	Lee	58	0
629745	48422	10,759	7,499	10,759	7,499	NA	NA	NA	NA
629748	48422	5,245,995	4,531,372	5,245,995	4,531,372	NA	NA	NA	NA
629750	48422	4,098,210	3,365,982	4,019,395	3,292,503	NA	NA	NA	NA
629760	48426	26,381,120	23,330,612	26,381,120	23,330,612	North Carolina	Pender	85	1
629767	48433	7,696,469	6,597,641	7,696,469	6,597,641	NA	NA	NA	NA
629822	48453	45,669,856	42,701,084	45,669,856	42,701,084	Florida	Taylor	90	1
629826	48456	2,822,316	2,524,658	2,822,316	2,524,658	Georgia	Liberty	117	3
629845	48458	522,919,058	502,947,801	508,854,709	494,092,330	North Carolina	New Hanover	120	3
629877	48470	603,870,699	574,115,261	603,870,699	574,115,261	North Carolina	Onslow	103	2
629884	48471	1,391,697	1,148,826	1,391,697	1,148,826	NA	NA	NA	NA
629888	48471	115,868,479	106,222,794	114,019,645	104,435,805	North Carolina	Dare	91	1
629898	48477	877	458	854	441	Florida	Monroe	106	2
629916	48484	6,936	2,629	6,936	2,629	Georgia	Chatham	103	2
629932	48488	4,173	3,637	4,173	3,637	NA	NA	NA	NA
629958	48506	46,392,703	42,668,895	46,392,703	42,668,895	South Carolina	Charleston	79	1

**North Carolina
Residential Flood**

Response to North Carolina General Statutes § 58-36-15 (d2) (1)

EventID	Year	GU_Loss_wDS	GR_Loss_wDS	GU_Loss_xDS	GR_Loss_xDS	LandfallState	LandfallCounty	WindSpeed	SS_Intensity
629972	48520	28,767,054	26,065,652	28,767,054	26,065,652	North Carolina	Onslow	79	1
629988	48525	1,398,680	1,154,550	1,398,680	1,154,550	Florida	Escambia	114	3
629991	48525	35,839	20,461	35,839	20,461	NA	NA	NA	NA
629994	48525	14,485	6,511	14,485	6,511	NA	NA	NA	NA
630008	48533	13,602,226	13,075,741	13,602,226	13,075,741	Florida	Brevard	29	0
630013	48533	514,136	429,948	504,011	420,336	Florida	Miami-Dade	146	4
630022	48536	42,528,118	41,411,133	42,528,118	41,411,133	NA	NA	NA	NA
630039	48540	1,666	195	1,666	195	NA	NA	NA	NA
630042	48540	1,187,230,354	1,133,837,238	1,178,516,527	1,127,811,824	Florida	Saint Lucie	81	1
630052	48542	183,430	107,947	183,430	107,947	Massachusetts	Nantucket	108	2
630084	48554	419,159	347,359	419,159	347,359	Florida	Dixie	84	1
630089	48554	48,978	42,667	48,978	42,667	South Carolina	Charleston	52	0
630093	48558	3,055,632	2,625,135	3,055,632	2,625,135	NA	NA	NA	NA
630103	48572	1,523	780	1,523	780	Florida	Sarasota	63	0
630126	48580	198,030	140,270	198,030	140,270	NA	NA	NA	NA
630149	48599	13,929,259	11,925,301	13,929,259	11,925,301	North Carolina	Brunswick	78	1
630179	48616	86,947	54,988	86,947	54,988	Florida	Monroe	75	1
630197	48622	1,618,258,350	1,521,587,555	1,618,258,350	1,521,587,555	North Carolina	Brunswick	124	3
630207	48642	77,611	59,283	77,611	59,283	NA	NA	NA	NA
630221	48647	568,054,696	533,159,145	568,054,696	533,159,145	North Carolina	Carteret	85	1
630223	48647	479,203,329	447,514,436	479,203,329	447,514,436	North Carolina	Carteret	53	0
630225	48652	62,248,313	56,898,942	62,248,313	56,898,942	Florida	Levy	82	1
630253	48662	80,614,137	73,784,741	79,471,954	72,686,050	Florida	Monroe	148	4
630262	48662	1,404,946,307	1,334,099,652	1,367,696,168	1,309,358,949	NA	NA	NA	NA
630303	48692	45,263,579	41,566,496	45,263,579	41,566,496	NA	NA	NA	NA
630308	48692	742,807	582,248	742,807	582,248	NA	NA	NA	NA
630339	48706	77,323	65,734	74,457	62,930	NA	NA	NA	NA
630340	48706	126,527,501	118,451,278	123,423,810	115,765,748	NA	NA	NA	NA
630369	48738	14,739	4,995	14,739	4,995	Massachusetts	Dukes	80	1
630379	48742	16,901	6,285	16,901	6,285	Florida	Monroe	88	1
630393	48753	413,084,018	394,685,819	413,084,018	394,685,819	North Carolina	Onslow	122	3
630412	48791	25,201,344	22,206,640	25,201,344	22,206,640	Florida	Monroe	60	0
630428	48798	33,026	19,130	33,026	19,130	NA	NA	NA	NA
630453	48809	421,929,025	403,340,712	412,377,230	395,310,938	North Carolina	Dare	118	3
630473	48841	43,164,402	39,275,149	43,164,402	39,275,149	North Carolina	Carteret	105	2
630516	48898	34,347	25,767	34,347	25,767	NA	NA	NA	NA
630553	48917	29,630	19,450	29,630	19,450	Louisiana	Plaquemines	131	4
630591	48937	398,588,849	384,124,651	398,588,849	384,124,651	NA	NA	NA	NA
630596	48937	45,057,265	40,535,207	44,966,649	40,450,221	NA	NA	NA	NA
630628	48960	1,972,893,311	1,828,922,096	1,851,032,908	1,739,835,313	Florida	Monroe	58	0
630630	48960	7,620,501	7,441,027	7,542,078	7,385,498	Florida	Monroe	57	0
630640	48969	19,005,363	17,371,000	19,005,363	17,371,000	Virginia	Accomack	72	0
630659	48972	8,317,298	7,481,873	8,317,298	7,481,873	NA	NA	NA	NA
630662	48972	266,692	201,635	266,692	201,635	NA	NA	NA	NA
630665	48976	1,897,116	1,513,710	1,897,116	1,513,710	NA	NA	NA	NA
630714	49017	81,808,291	75,766,759	81,808,291	75,766,759	South Carolina	Charleston	75	1
630744	49028	1,974,497	1,685,427	1,973,698	1,684,641	Florida	Miami-Dade	150	4
630764	49051	111,184,146	107,801,130	111,184,146	107,801,130	Louisiana	Cameron	68	0
630779	49053	63,660,729	61,453,638	63,660,729	61,453,638	Florida	Miami-Dade	87	1
630802	49076	117,348,682	111,541,408	117,348,682	111,541,408	NA	NA	NA	NA
630820	49083	15,337,960	13,766,498	15,337,960	13,766,498	North Carolina	Carteret	102	2
630821	49083	4,981,447	4,672,752	4,981,447	4,672,752	South Carolina	Beaufort	90	1
630855	49119	6,029,593	5,415,457	6,029,593	5,415,457	New York	Suffolk	87	1
630860	49119	701,814,276	664,301,703	658,087,106	636,621,904	NA	NA	NA	NA
630880	49131	18,753,735	16,614,074	18,753,735	16,614,074	Florida	Monroe	76	1
630917	49163	363,029	277,920	363,029	277,920	Florida	Citrus	73	0
630926	49165	2,288	511	2,288	511	NA	NA	NA	NA
630928	49167	251,423,977	244,500,771	251,423,977	244,500,771	Florida	Escambia	85	1
630945	49175	93,385,976	90,032,049	93,385,976	90,032,049	Georgia	Chatham	97	2
630947	49175	371,510	251,193	367,809	248,092	NA	NA	NA	NA
630950	49175	382,055	350,732	382,055	350,732	Florida	Okaloosa	78	1
630986	49186	4,863,259	4,232,153	4,863,259	4,232,153	NA	NA	NA	NA
631003	49196	898,747	636,711	898,747	636,711	NA	NA	NA	NA

**North Carolina
Residential Flood**

Response to North Carolina General Statutes § 58-36-15 (d2) (1)

EventID	Year	GU_Loss_wDS	GR_Loss_wDS	GU_Loss_xDS	GR_Loss_xDS	LandfallState	LandfallCounty	WindSpeed	SS_Intensity
631007	49196	632,098	551,752	632,098	551,752	NA	NA	NA	NA
631036	49214	23,062,013	21,036,958	23,062,013	21,036,958	NA	NA	NA	NA
631037	49214	4,572,362	3,896,809	4,572,362	3,896,809	Florida	Monroe	113	3
631051	49225	4,470,728	4,133,600	4,470,728	4,133,600	South Carolina	Beaufort	113	3
631075	49237	340	185	340	185	NA	NA	NA	NA
631093	49255	784,405,232	733,967,166	775,385,465	725,829,946	South Carolina	Horry	93	1
631101	49255	7,230,325	6,366,064	7,230,325	6,366,064	NA	NA	NA	NA
631106	49258	364	18	364	18	NA	NA	NA	NA
631110	49258	681,693,978	623,881,497	681,693,978	623,881,497	South Carolina	Georgetown	63	0
631113	49264	33,196,314	29,405,026	33,196,314	29,405,026	Florida	Escambia	85	1
631120	49264	36,322	23,829	36,322	23,829	Florida	Monroe	75	1
631127	49268	65,250	55,126	65,250	55,126	Florida	Saint Johns	117	3
631138	49268	9,764,968	8,649,370	9,764,968	8,649,370	North Carolina	Carteret	82	1
631143	49285	125,379,745	115,920,765	122,991,246	113,694,968	Florida	Lee	80	1
631158	49300	7,138,182	6,314,325	7,138,182	6,314,325	NA	NA	NA	NA
631161	49300	561,886	492,205	561,886	492,205	Maine	Washington	68	0
631229	49319	6,738,813	6,153,095	6,738,813	6,153,095	South Carolina	Beaufort	92	1
631246	49347	6,338,128	5,528,469	6,338,128	5,528,469	Florida	Monroe	35	0
631251	49347	42,491,535	39,841,400	42,491,535	39,841,400	Georgia	McIntosh	97	2
631263	49348	86,005,548	76,662,924	86,005,548	76,662,924	NA	NA	NA	NA
631264	49348	3,883,020	3,370,480	3,883,020	3,370,480	NA	NA	NA	NA
631269	49348	2,675	1,108	2,675	1,108	Florida	Citrus	70	0
631271	49348	2,350	1,380	2,350	1,380	Louisiana	Vermilion	125	3
631273	49358	1,118,570,823	1,080,906,859	1,118,570,823	1,080,906,859	North Carolina	Carteret	105	2
631294	49363	6,534,738	6,086,832	6,534,738	6,086,832	North Carolina	Dare	70	0
631302	49363	10,072,781	9,105,145	10,072,781	9,105,145	NA	NA	NA	NA
631316	49371	1,115,995,250	1,053,976,364	1,101,863,447	1,044,985,172	North Carolina	Dare	98	2
631342	49380	49,792,972	44,856,779	49,792,972	44,856,779	NA	NA	NA	NA
631348	49380	51,203,096	46,412,516	51,203,096	46,412,516	Florida	Hillsborough	52	0
631349	49380	1,121,807,900	1,064,744,459	1,092,140,210	1,045,674,716	Georgia	Chatham	101	2
631373	49411	1,960,464	1,763,223	1,960,464	1,763,223	Florida	Dixie	110	2
631382	49411	238,872,893	224,942,467	238,872,893	224,942,467	South Carolina	Horry	88	1
631411	49424	41,812,719	39,023,381	40,473,101	37,950,957	NA	NA	NA	NA
631414	49424	334,229,762	297,881,354	328,718,281	293,096,556	Florida	Bay	86	1
631415	49424	306,210	236,981	306,210	236,981	Georgia	Chatham	93	1
631439	49439	420,628	320,101	420,628	320,101	Louisiana	Plaquemines	112	3
631514	49464	29,330,500	26,612,299	29,330,500	26,612,299	Louisiana	Terrebonne	103	2
631535	49471	3,220,870	2,938,821	3,220,870	2,938,821	NA	NA	NA	NA
631536	49472	435,115,525	414,359,021	435,115,525	414,359,021	Florida	Franklin	71	0
631560	49493	305,755	274,966	305,755	274,966	Florida	Brevard	73	0
631563	49505	727,559	585,188	727,559	585,188	NA	NA	NA	NA
631576	49506	7,517,598	6,951,792	7,517,598	6,951,792	Florida	Pinellas	63	0
631621	49581	610,037	529,564	610,037	529,564	Georgia	Chatham	114	3
631653	49584	249,711,246	231,898,633	249,711,246	231,898,633	NA	NA	NA	NA
631656	49584	8,092	6,474	8,092	6,474	NA	NA	NA	NA
631676	49591	6,562,476	5,753,544	6,562,476	5,753,544	New York	Suffolk	11	0
631701	49608	315,646	236,577	315,646	236,577	Florida	Monroe	140	4
631705	49608	240,862,749	215,530,508	207,980,752	187,401,256	NA	NA	NA	NA
631707	49608	89,504	55,679	82,299	49,884	Florida	Palm Beach	63	0
631716	49627	15,713	12,822	15,713	12,822	NA	NA	NA	NA
631720	49632	580	6	580	6	New York	Suffolk	87	1
631737	49638	3,976,852	3,535,769	3,976,852	3,535,769	NA	NA	NA	NA
631766	49656	1,439,230	1,216,046	1,439,230	1,216,046	NA	NA	NA	NA
631779	49665	85,677,666	82,589,758	85,677,666	82,589,758	Georgia	Camden	98	2
631780	49665	81,868,364	74,740,053	81,868,364	74,740,053	South Carolina	Charleston	100	2
631833	49717	4,766,601	4,036,285	4,766,601	4,036,285	South Carolina	Charleston	75	1
631847	49719	2,036,975	1,814,703	2,036,975	1,814,703	NA	NA	NA	NA
631861	49727	35,548,444	31,780,217	35,548,444	31,780,217	South Carolina	Horry	95	1
631865	49727	21,319	13,453	21,319	13,453	Florida	Pinellas	121	3
631925	49771	78,570	69,997	78,570	69,997	Georgia	Camden	98	2
631954	49798	61,043,023	57,392,933	61,043,023	57,392,933	Florida	Collier	40	0
631968	49817	569,845,321	552,253,264	569,845,321	552,253,264	Georgia	Glynn	83	1
631973	49819	373,612,430	356,412,436	364,038,457	347,644,539	North Carolina	Brunswick	115	3

**North Carolina
Residential Flood**

Response to North Carolina General Statutes § 58-36-15 (d2) (1)

EventID	Year	GU_Loss_wDS	GR_Loss_wDS	GU_Loss_xDS	GR_Loss_xDS	LandfallState	LandfallCounty	WindSpeed	SS_Intensity
631976	49819	530,069,701	506,214,814	506,320,721	486,416,430	Florida	Sarasota	157	5
631986	49821	9,242,333	8,236,784	9,242,333	8,236,784	South Carolina	Charleston	114	3
631991	49837	4,716,191	4,022,748	4,716,191	4,022,748	Florida	Levy	115	3
632006	49850	2,208,954	1,904,821	2,208,954	1,904,821	South Carolina	Georgetown	81	1
632018	49863	92,645	54,244	92,645	54,244	Massachusetts	Dukes	80	1
632050	49867	27,419,269	23,992,322	27,419,269	23,992,322	North Carolina	Hyde	113	3
632052	49867	218,063,116	204,890,728	218,063,116	204,890,728	North Carolina	Dare	109	2
632059	49884	1,827,737	1,778,976	1,827,737	1,778,976	Florida	Okaloosa	118	3
632075	49907	5,606,600	4,834,104	5,606,600	4,834,104	NA	NA	NA	NA
632076	49907	944	112	944	112	Florida	Palm Beach	127	3
632099	49926	268,418,053	248,014,950	268,418,053	248,014,950	Georgia	Glynn	99	2
632119	49934	32,534,588	30,704,600	32,534,588	30,704,600	NA	NA	NA	NA
632124	49934	419,790,567	401,982,576	419,761,745	401,956,579	South Carolina	Charleston	98	2
632136	49937	68,687	67,017	68,687	67,017	NA	NA	NA	NA
632142	49944	27,664,030	25,178,276	27,664,030	25,178,276	Florida	Dixie	111	3
632174	49958	260,775	195,008	260,775	195,008	NA	NA	NA	NA
632179	49958	15,188,230	13,495,004	15,065,138	13,378,093	Florida	Miami-Dade	52	0
632187	49958	4,385,738	3,911,763	4,385,738	3,911,763	NA	NA	NA	NA
632223	49967	714,773,627	670,309,074	714,773,627	670,309,074	South Carolina	Charleston	97	2
632263	39463	44,272,480	39,232,782	43,185,828	38,184,138	Florida	Lee	29	0
632285	39481	1,161,921	1,003,736	1,161,921	1,003,736	NA	NA	NA	NA
632302	39483	60,797,796	56,663,628	60,797,796	56,663,628	NA	NA	NA	NA
632303	39483	50,527,126	48,781,178	50,527,126	48,781,178	NA	NA	NA	NA
632389	39614	113,461,936	103,841,932	111,481,132	101,897,496	Florida	Miami-Dade	138	4
632394	39621	278,300,197	258,382,484	278,300,197	258,382,484	North Carolina	Carteret	120	3
632407	39628	6,949	4,245	6,949	4,245	NA	NA	NA	NA
632429	39675	328,292,889	311,704,344	328,292,889	311,704,344	Florida	Collier	96	2
632462	39803	1,148	860	1,138	860	Florida	Monroe	141	4
632467	39803	2,981,756,461	2,750,612,197	2,855,253,070	2,642,232,722	South Carolina	Beaufort	84	1
632491	39833	768,593	599,313	768,593	599,313	NA	NA	NA	NA
632492	39833	1,161	469	1,161	469	NA	NA	NA	NA
632522	39902	738,705	617,608	738,705	617,608	NA	NA	NA	NA
632526	39902	225,933,437	212,936,245	225,933,437	212,936,245	South Carolina	Georgetown	98	2
632527	39902	118		118		New York	Suffolk	75	1
632530	39902	663,988	543,842	663,988	543,842	NA	NA	NA	NA
632533	39902	72,280,176	65,093,726	72,280,176	65,093,726	North Carolina	Carteret	90	1
632547	39930	5,508	3,665	5,508	3,665	NA	NA	NA	NA
632569	39945	17,283,469	15,720,286	17,283,469	15,720,286	NA	NA	NA	NA
632578	39946	100,288	60,647	100,288	60,647	South Carolina	Charleston	114	3
632583	39954	216,442,866	204,007,363	216,442,866	204,007,363	North Carolina	Brunswick	106	2
632584	39954	9,881,680	8,289,945	9,881,680	8,289,945	Massachusetts	Dukes	99	2
632598	39968	149,557	94,837	149,557	94,837	Florida	Bay	112	3
632617	40004	11,904,064	10,940,184	11,904,064	10,940,184	NA	NA	NA	NA
632624	40026	32,344,182	31,109,411	32,344,182	31,109,411	Florida	Franklin	86	1
632634	40033	2,127,224,736	1,953,427,538	2,089,576,468	1,918,986,898	North Carolina	New Hanover	112	3
632635	40033	679,465,196	657,704,820	679,465,196	657,704,820	NA	NA	NA	NA
632647	40041	179	57	179	57	NA	NA	NA	NA
632649	40041	119,547,482	107,861,441	119,547,482	107,861,441	South Carolina	Charleston	95	1
632668	40059	6,078,643	5,598,867	6,078,643	5,598,867	North Carolina	Onslow	74	1
632672	40059	20,551	14,832	20,551	14,832	New York	Suffolk	116	3
632692	40062	65,370,065	58,537,107	60,722,431	54,051,841	Florida	Miami-Dade	87	1
632699	40066	5,044,402	4,499,894	4,865,971	4,346,114	South Carolina	Charleston	80	1
632709	40080	13,293,976	12,297,429	13,293,976	12,297,429	South Carolina	Charleston	108	2
632717	40080	246,563,850	233,134,245	246,563,850	233,134,245	North Carolina	Carteret	113	3
632719	40080	6,155,249	5,089,504	6,155,249	5,089,504	NA	NA	NA	NA
632737	40098	27		27		NA	NA	NA	NA
632748	40118	36,281,213	32,992,492	36,281,213	32,992,492	North Carolina	Dare	79	1
632753	40124	26,325,790	22,814,581	25,905,227	22,419,652	Florida	Walton	91	1
632757	40124	238,802,786	220,118,021	234,915,966	216,609,151	South Carolina	Charleston	34	0
632762	40124	2,446	1,821	2,446	1,821	Florida	Taylor	79	1
632763	40124	2,624,362,899	2,359,501,979	2,521,445,624	2,267,116,199	NA	NA	NA	NA
632777	40134	225,896	157,928	225,896	157,928	NA	NA	NA	NA
632786	40138	24,531,968	22,954,637	24,531,968	22,954,637	NA	NA	NA	NA

**North Carolina
Residential Flood**

Response to North Carolina General Statutes § 58-36-15 (d2) (1)

EventID	Year	GU_Loss_wDS	GR_Loss_wDS	GU_Loss_xDS	GR_Loss_xDS	LandfallState	LandfallCounty	WindSpeed	SS_Intensity
632792	40140	4,557,870	3,700,439	4,557,870	3,700,439	Florida	Franklin	82	1
632814	40178	7,883,149	6,607,414	7,883,149	6,607,414	NA	NA	NA	NA
632836	40182	9,990,188	8,712,293	9,990,188	8,712,293	North Carolina	Carteret	56	0
632844	40183	26,414,272	23,674,120	26,414,272	23,674,120	New York	Nassau	46	0
632846	40183	72,749,649	70,365,997	72,749,649	70,365,997	NA	NA	NA	NA
632854	40186	51,163,709	49,459,935	51,163,709	49,459,935	Louisiana	Plaquemines	125	3
632855	40186	202,688	141,331	202,688	141,331	Georgia	Chatham	80	1
632864	40198	1,565,388	1,353,354	1,565,388	1,353,354	Florida	Sarasota	47	0
632923	40259	50,203,330	43,552,972	50,203,330	43,552,972	NA	NA	NA	NA
632971	40337	408,942,038	392,250,143	408,942,038	392,250,143	North Carolina	Dare	85	1
632976	40337	8,370,601	7,515,026	8,370,601	7,515,026	North Carolina	Carteret	106	2
632983	40340	3,245,328	2,892,598	3,245,328	2,892,598	Florida	Okaloosa	97	2
632999	40352	3,016	1,066	3,016	1,066	NA	NA	NA	NA
633004	40352	86,190,043	78,510,460	86,190,043	78,510,460	NA	NA	NA	NA
633024	40366	2,178,689,999	2,032,955,666	2,112,216,895	1,978,349,587	South Carolina	Georgetown	93	1
633026	40366	685,711	585,206	685,711	585,206	NA	NA	NA	NA
633051	40429	28,357,194	27,395,059	27,885,310	27,009,315	Florida	Palm Beach	85	1
633062	40441	161,634,398	149,518,138	161,634,398	149,518,138	North Carolina	Dare	108	2
633066	40441	6,377,491	5,462,585	6,377,491	5,462,585	Florida	Taylor	94	1
633077	40449	43,896,012	40,059,977	43,896,012	40,059,977	North Carolina	Carteret	67	0
633091	40464	150,825,348	137,676,665	150,825,348	137,676,665	North Carolina	Brunswick	79	1
633113	40491	32,099	18,148	32,099	18,148	Florida	Monroe	75	1
633125	40491	69,282,288	62,230,223	69,282,288	62,230,223	North Carolina	New Hanover	94	1
633160	40503	786,121	690,210	786,121	690,210	Florida	Monroe	118	3
633168	40504	2,925,379	2,334,156	2,925,379	2,334,156	Florida	Monroe	74	1
633183	40549	1,071,846,988	1,028,056,210	1,071,846,988	1,028,056,210	North Carolina	Dare	125	3
633211	40579	987,458,474	956,471,870	987,458,474	956,471,870	NA	NA	NA	NA
633242	40622	2,644,354	2,267,265	2,644,354	2,267,265	Florida	Taylor	133	4
633247	40648	121,455	71,330	121,455	71,330	NA	NA	NA	NA
633249	40648	310,124,680	287,455,618	310,124,680	287,455,618	Florida	Saint Johns	43	0
633283	40698	53,830,062	48,610,497	53,830,062	48,610,497	North Carolina	Carteret	89	1
633294	40713	16,120,058	14,429,125	16,120,058	14,429,125	South Carolina	Charleston	81	1
633312	40717	204,928	179,583	204,928	179,583	South Carolina	Beaufort	103	2
633322	40719	161,619,460	157,409,730	161,619,460	157,409,730	NA	NA	NA	NA
633379	40770	72,736,777	65,624,095	72,736,777	65,624,095	Florida	Volusia	64	0
633381	40770	86,543,188	79,029,423	86,543,188	79,029,423	Florida	Lee	106	2
633388	40770	3,384	2,296	3,384	2,296	NA	NA	NA	NA
633389	40770	15,673,195	13,662,745	15,673,195	13,662,745	Louisiana	Iberia	79	1
633408	40783	65,462,267	60,700,277	65,462,267	60,700,277	Florida	Palm Beach	89	1
633450	40819	3,644	3,156	3,644	3,156	NA	NA	NA	NA
633451	40819	73,120,209	67,545,109	73,120,209	67,545,109	North Carolina	Carteret	106	2
633488	40860	379	379	379	379	New Jersey	Cape May	34	0
633491	40871	6,690,666	5,701,656	6,690,666	5,701,656	NA	NA	NA	NA
633505	40872	62,504,136	56,500,333	62,504,136	56,500,333	Florida	Pinellas	70	0
633570	40896	672,005	591,283	672,005	591,283	NA	NA	NA	NA
633573	40901	44,331,020	39,520,245	43,514,545	38,733,368	North Carolina	Brunswick	88	1
633574	40901	48,918,061	41,765,942	48,670,409	41,526,061	NA	NA	NA	NA
633577	40901	20,931,641	19,861,546	20,501,483	19,512,740	NA	NA	NA	NA
633582	40901	1,686,855,201	1,607,066,257	1,643,711,082	1,579,142,380	NA	NA	NA	NA
633602	40919	14,424,252	13,912,175	14,424,252	13,912,175	Georgia	Chatham	98	2
633610	40928	20,870	8,880	20,870	8,880	NA	NA	NA	NA
633615	40928	70,877	56,750	70,877	56,750	Florida	Monroe	67	0
633650	40936	43,565,595	42,319,505	43,565,595	42,319,505	Louisiana	Jefferson	105	2
633666	40993	2,903,671	2,279,969	2,903,671	2,279,969	NA	NA	NA	NA
633697	41054	766,966	723,412	766,966	723,412	Florida	Okaloosa	118	3
633706	41054	13,624,413	11,854,550	13,624,413	11,854,550	Florida	Walton	150	4
633748	41095	263,939,573	247,210,956	263,939,573	247,210,956	North Carolina	Onslow	125	3
633789	41132	5,146,829	4,625,409	5,146,829	4,625,409	Georgia	Camden	41	0
633811	41136	5,270,947	4,618,545	5,270,947	4,618,545	NA	NA	NA	NA
633815	41140	976,285,527	947,665,882	976,285,527	947,665,882	North Carolina	Dare	104	2
633844	41154	144,919	122,869	144,919	122,869	NA	NA	NA	NA
633846	41154	315,011,264	296,936,053	315,011,264	296,936,053	South Carolina	Charleston	92	1
633850	41154	342,715	240,012	342,715	240,012	Massachusetts	Dukes	87	1

**North Carolina
Residential Flood**

Response to North Carolina General Statutes § 58-36-15 (d2) (1)

EventID	Year	GU_Loss_wDS	GR_Loss_wDS	GU_Loss_xDS	GR_Loss_xDS	LandfallState	LandfallCounty	WindSpeed	SS_Intensity
633880	41176	240,513,987	232,968,948	240,513,987	232,968,948	Florida	Gulf	121	3
633895	41193	18,803,973	16,562,120	18,803,973	16,562,120	Florida	Palm Beach	106	2
633947	41267	7,147,502	6,527,127	7,147,502	6,527,127	Florida	Collier	125	3
633958	41270	25,264,350	24,301,898	25,264,350	24,301,898	NA	NA	NA	NA
633964	41270	672,286	511,374	672,286	511,374	NA	NA	NA	NA
633976	41317	377,210	307,540	377,210	307,540	Massachusetts	Dukes	65	0
634005	41367	259,835	227,027	259,835	227,027	NA	NA	NA	NA
634035	41385	536,811,129	519,609,238	536,811,129	519,609,238	South Carolina	Horry	97	2
634039	41385	356,626	224,106	356,626	224,106	NA	NA	NA	NA
634068	41418	56,363,400	54,256,860	56,363,400	54,256,860	Florida	Escambia	78	1
634077	41431	987,320	677,330	987,320	677,330	Florida	Citrus	81	1
634082	41435	149,574,207	145,507,572	149,574,207	145,507,572	NA	NA	NA	NA
634095	41443	3,348,815	2,685,278	3,348,815	2,685,278	NA	NA	NA	NA
634098	41443	235,496	146,342	235,496	146,342	NA	NA	NA	NA
634153	41459	1,343,062	1,062,266	1,343,062	1,062,266	Florida	Palm Beach	108	2
634166	41485	2,354	893	2,354	893	NA	NA	NA	NA
634241	41540	26,521,279	23,664,833	25,465,712	22,643,670	Florida	Monroe	158	5
634252	41541	897,946,800	863,607,617	877,243,943	850,106,761	Florida	Miami-Dade	98	2
634254	41541	151,406	131,034	148,950	128,668	Florida	Volusia	157	5
634268	41564	11,865,497	10,244,751	11,865,497	10,244,751	North Carolina	Carteret	126	3
634318	41626	27,383,402	24,730,347	27,383,402	24,730,347	South Carolina	Horry	82	1
634327	41626	1,361,414	1,329,648	1,361,414	1,329,648	Florida	Escambia	71	0
634339	41652	177,722,950	165,840,860	177,722,950	165,840,860	Virginia	Northampton	73	0
634342	41652	1,001,971	877,151	1,001,971	877,151	NA	NA	NA	NA
634403	41707	491,974	462,128	491,974	462,128	Louisiana	Terrebonne	79	1
634410	41707	46,317,570	44,716,870	44,608,722	43,551,670	Louisiana	Saint Mary	82	1
634411	41707	138,938,085	133,942,536	137,517,812	132,948,825	Georgia	Glynn	116	3
634412	41742	113,041	83,815	113,041	83,815	NA	NA	NA	NA
634437	41744	771,450	617,709	771,450	617,709	Florida	Lee	127	3
634455	41767	5,330,290	4,854,223	5,330,290	4,854,223	NA	NA	NA	NA
634483	41796	58,188,688	51,609,348	57,810,870	51,246,488	NA	NA	NA	NA
634484	41796	1,077,267,736	1,042,125,119	1,077,265,483	1,042,123,054	NA	NA	NA	NA
634493	41797	60,370,284	56,672,656	60,370,284	56,672,656	Rhode Island	Washington	93	1
634499	41802	38,350	22,622	38,350	22,622	NA	NA	NA	NA
634512	41824	1,589,252	1,309,363	1,589,252	1,309,363	Florida	Levy	114	3
634522	41835	4,120,528	3,617,543	4,120,528	3,617,543	NA	NA	NA	NA
634547	41867	930,919	819,079	930,919	819,079	NA	NA	NA	NA
634565	41868	23,050,792	20,596,803	23,050,792	20,596,803	North Carolina	Carteret	90	1
634585	41890	611,886,255	585,545,230	611,886,255	585,545,230	North Carolina	Brunswick	104	2
634606	41962	3,850	1,635	3,850	1,635	Florida	Duval	99	2
634609	41962	6		6		NA	NA	NA	NA
634629	41982	10,828,769	9,437,425	10,828,769	9,437,425	North Carolina	Brunswick	117	3
634646	41989	4,134,990	3,758,420	4,134,990	3,758,420	North Carolina	Carteret	87	1
634653	42014	93,143,420	90,007,087	93,143,420	90,007,087	South Carolina	Georgetown	97	2
634685	42043	149,890	98,610	149,890	98,610	Louisiana	Cameron	155	4
634705	42059	77,872,467	69,677,711	77,872,467	69,677,711	Florida	Wakulla	89	1
634733	42077	22,036	19,354	22,036	19,354	South Carolina	Charleston	80	1
634785	42129	5,461,091	4,967,901	5,461,091	4,967,901	NA	NA	NA	NA
634800	42136	2,282,684,387	2,136,248,780	2,212,288,516	2,083,415,448	South Carolina	Georgetown	88	1
634804	42136	475,765,652	457,155,173	460,183,887	446,768,220	Georgia	Chatham	75	1
634840	42151	77,057,086	69,578,202	77,057,086	69,578,202	NA	NA	NA	NA
634843	42151	2,957,708	2,573,988	2,957,708	2,573,988	Florida	Brevard	77	1
634850	42162	2,182,388,346	1,996,689,237	2,127,558,638	1,949,056,512	South Carolina	Charleston	92	1
634883	42177	12,583	6,107	12,296	5,907	New Jersey	Ocean	101	2
634889	42177	21,805,998	19,206,470	21,805,998	19,206,470	Florida	Palm Beach	86	1
634894	42178	6,583	1,985	6,583	1,985	NA	NA	NA	NA
634912	42195	77,382	65,142	77,382	65,142	New York	Suffolk	68	0
634920	42217	153,946,572	141,661,363	153,946,572	141,661,363	North Carolina	Onslow	102	2
634940	42232	668,075,723	643,366,079	668,075,723	643,366,079	North Carolina	Brunswick	98	2
634941	42232	149,357	118,518	149,357	118,518	Florida	Broward	52	0
634971	42288	65,515	37,700	65,515	37,700	Florida	Monroe	46	0
634984	42304	67,746	55,154	67,746	55,154	NA	NA	NA	NA
634996	42334	1,193,124,064	1,139,795,308	1,172,898,405	1,126,221,435	South Carolina	Charleston	80	1

**North Carolina
Residential Flood**

Response to North Carolina General Statutes § 58-36-15 (d2) (1)

EventID	Year	GU_Loss_wDS	GR_Loss_wDS	GU_Loss_xDS	GR_Loss_xDS	LandfallState	LandfallCounty	WindSpeed	SS_Intensity
635005	42351	15		15		Florida	Bay	130	4
635012	42369	29,026,228	26,487,390	29,026,228	26,487,390	NA	NA	NA	NA
635057	42382	246,579,167	237,637,224	246,579,167	237,637,224	Florida	Monroe	67	0
635099	42404	91,632	49,499	88,185	47,057	NA	NA	NA	NA
635100	42404	739,725,192	692,825,179	731,294,719	685,654,115	North Carolina	Brunswick	92	1
635111	42424	5,413	1,568	5,413	1,568	NA	NA	NA	NA
635223	42547	599,670,765	581,827,963	599,670,765	581,827,963	Florida	Monroe	126	3
635240	42550	1,637,884	1,420,508	1,637,884	1,420,508	New York	Suffolk	75	1
635241	42550	35,260	16,735	35,260	16,735	Massachusetts	Dukes	46	0
635271	42591	5,295,342	4,836,474	5,295,342	4,836,474	Florida	Martin	120	3
635277	42591	93,178,536	90,484,416	93,178,536	90,484,416	Florida	Franklin	108	2
635318	42655	134,260	108,487	134,260	108,487	Florida	Lee	102	2
635323	42671	31,319,749	27,325,690	31,319,749	27,325,690	Florida	Pinellas	117	3
635325	42671	29,483	21,764	29,483	21,764	Florida	Escambia	116	3
635352	42697	242,463,166	224,703,487	241,156,415	223,441,295	North Carolina	Dare	109	2
635355	42697	7,503,580	6,897,772	7,503,580	6,897,772	Louisiana	Lafourche	79	1
635370	42705	317,758,244	297,161,792	317,758,244	297,161,792	North Carolina	Onslow	103	2
635390	42772	13,602,508	12,719,325	13,602,508	12,719,325	North Carolina	Carteret	75	1
635394	42775	32,710,059	30,445,336	32,710,059	30,445,336	Georgia	Chatham	96	2
635401	42788	240,312,378	220,374,656	240,312,378	220,374,656	South Carolina	Beaufort	104	2
635413	42795	782,139	511,404	782,139	511,404	Georgia	Chatham	109	2
635424	42804	334,897	238,005	334,897	238,005	NA	NA	NA	NA
635434	42821	8,960,764	7,853,646	8,960,764	7,853,646	Georgia	Liberty	96	2
635449	42823	117,624,866	111,760,588	117,624,866	111,760,588	NA	NA	NA	NA
635481	42862	58,235	36,492	58,235	36,492	North Carolina	Carteret	76	1
635509	42884	230,730	170,670	230,730	170,670	NA	NA	NA	NA
635510	42884	34,667,702	33,257,828	34,667,702	33,257,828	Louisiana	Cameron	102	2
635587	42952	727,647,545	684,790,677	707,873,405	666,505,941	Florida	Monroe	34	0
635623	43004	178,835,663	163,643,064	178,835,663	163,643,064	Florida	Monroe	81	1
635631	43004	37,199,500	34,135,862	37,199,500	34,135,862	Florida	Monroe	58	0
635652	43014	20,536,663	18,042,428	20,536,663	18,042,428	NA	NA	NA	NA
635654	43014	6,436,088	5,556,982	6,436,088	5,556,982	North Carolina	Onslow	35	0
635661	43020	7,266	5,819	7,266	5,819	Louisiana	Terrebonne	73	0
635687	43023	361,264,935	349,647,101	361,260,627	349,642,837	Florida	Saint Johns	136	4
635691	43023	81,576,553	73,534,886	81,575,109	73,533,768	North Carolina	Pender	109	2
635707	43044	58,324,327	56,555,644	58,324,327	56,555,644	Alabama	Baldwin	82	1
635713	43056	5,039,452	4,375,526	4,959,421	4,299,018	Florida	Monroe	107	2
635734	43068	113,455	71,431	113,455	71,431	Florida	Sarasota	64	0
635743	43073	33,554	13,563	33,554	13,563	NA	NA	NA	NA
635767	43154	218		218		NA	NA	NA	NA
635799	43176	296,399	267,433	277,894	250,120	Florida	Nassau	75	1
635802	43176	411,054	309,455	411,054	309,455	New York	Suffolk	75	1
635805	43176	3,261,114,844	2,998,519,747	3,094,316,047	2,850,589,862	North Carolina	Onslow	60	0
635828	43195	984,108	857,012	984,108	857,012	South Carolina	Georgetown	101	2
635840	43230	232,260,366	210,998,963	232,260,366	210,998,963	Louisiana	Lafourche	186	5
635867	43235	429,963	343,152	429,963	343,152	Florida	Monroe	116	3
635875	43237	704,129,297	666,543,874	692,335,668	658,700,224	Florida	Franklin	125	3
635877	43237	524,399	507,448	524,399	507,448	NA	NA	NA	NA
635911	43262	22,130	12,874	22,130	12,874	Florida	Franklin	65	0
635932	43280	35,148,710	33,970,016	35,148,710	33,970,016	NA	NA	NA	NA
635949	43318	42,196,539	39,626,746	39,435,119	36,953,008	Georgia	Camden	96	2
635955	43318	25,587,300	23,760,218	24,863,120	23,081,894	South Carolina	Georgetown	65	0
635958	43318	2,266,936	1,730,929	2,196,235	1,668,257	Florida	Okaloosa	117	3
635962	43318	157,163	132,694	150,596	126,407	Louisiana	Plaquemines	128	3
635978	43349	19,470	9,993	19,470	9,993	NA	NA	NA	NA
635989	43364	21,756,566	19,891,654	21,756,566	19,891,654	Alabama	Baldwin	93	1
635997	43388	28,074,357	24,649,976	28,074,357	24,649,976	North Carolina	Dare	102	2
636016	43397	602,614	528,085	602,614	528,085	Florida	Dixie	80	1
636022	43403	43,626	27,390	43,626	27,390	NA	NA	NA	NA
636027	43403	4,056,148,915	3,674,036,264	3,589,840,067	3,248,289,525	South Carolina	Charleston	82	1
636029	43403	199,353,291	180,400,415	179,451,313	162,544,089	NA	NA	NA	NA
636034	43433	1,956,890	1,668,501	1,944,970	1,656,882	South Carolina	Charleston	94	1
636035	43433	7,215,810	5,784,167	7,215,810	5,784,167	NA	NA	NA	NA

**North Carolina
Residential Flood**

Response to North Carolina General Statutes § 58-36-15 (d2) (1)

EventID	Year	GU_Loss_wDS	GR_Loss_wDS	GU_Loss_xDS	GR_Loss_xDS	LandfallState	LandfallCounty	WindSpeed	SS_Intensity
636040	43433	2,559,570,949	2,384,927,102	2,479,437,163	2,322,135,274	South Carolina	Charleston	120	3
636044	43447	11,012,295	9,413,889	11,012,295	9,413,889	NA	NA	NA	NA
636112	43500	87,761	62,205	87,761	62,205	NA	NA	NA	NA
636123	43518	1,995,525	1,772,241	1,995,525	1,772,241	Florida	Palm Beach	159	5
636126	43518	483,097,993	449,232,194	481,148,682	447,403,654	North Carolina	Brunswick	91	1
636137	43532	912,695,339	883,780,681	912,695,339	883,780,681	Alabama	Mobile	105	2
636169	43593	274,617	234,809	274,617	234,809	NA	NA	NA	NA
636174	43604	3,120,953	2,959,280	3,120,953	2,959,280	South Carolina	Charleston	89	1
636205	43624	51,109	29,810	51,107	29,808	Louisiana	Plaquemines	114	3
636226	43651	46,092,823	41,348,776	46,092,823	41,348,776	North Carolina	Carteret	94	1
636242	43681	2,104,007	1,683,079	2,104,007	1,683,079	North Carolina	Dare	86	1
636252	43686	57,181	12,351	57,181	12,351	NA	NA	NA	NA
636253	43686	1,363,592	1,185,506	1,363,592	1,185,506	Florida	Brevard	75	1
636257	43686	826,986	714,047	826,986	714,047	NA	NA	NA	NA
636264	43690	16,733	10,794	16,733	10,794	Florida	Monroe	35	0
636274	43705	2,620	194	2,620	194	NA	NA	NA	NA
636280	43715	6,880,989	6,022,931	6,810,461	5,955,089	Florida	Miami-Dade	34	0
636287	43715	1,159,465	918,014	1,159,465	918,014	Florida	Levy	133	4
636305	43720	8,296,623	7,244,414	8,296,623	7,244,414	North Carolina	Carteret	69	0
636319	43738	724,434	662,694	724,434	662,694	NA	NA	NA	NA
636322	43738	160,201,211	147,023,633	160,201,211	147,023,633	North Carolina	Currituck	106	2
636329	43738	1,833	1,222	1,833	1,222	NA	NA	NA	NA
636333	43744	863,920	605,144	863,920	605,144	Florida	Gulf	115	3
636355	43759	183,263,489	173,017,256	183,263,489	173,017,256	North Carolina	Onslow	101	2
636364	43769	67,332,445	63,090,533	67,332,445	63,090,533	North Carolina	Carteret	80	1
636380	43784	3,499,510	3,276,103	3,110,492	2,936,089	Florida	Saint Lucie	163	5
636383	43784	611,315,190	563,314,676	537,175,774	519,328,441	NA	NA	NA	NA
636385	43784	504,386,191	468,977,975	480,032,438	446,944,116	NA	NA	NA	NA
636388	43784	184,913,493	167,252,356	178,077,467	160,996,624	Florida	Volusia	29	0
636397	43791	73,708	41,526	73,708	41,526	NA	NA	NA	NA
636405	43793	88,019,623	85,494,843	88,019,623	85,494,843	Florida	Monroe	128	3
636433	43806	35,070	29,664	34,720	29,341	NA	NA	NA	NA
636435	43806	3,788	247	3,788	247	NA	NA	NA	NA
636493	43872	199,712	171,975	199,712	171,975	New York	Nassau	103	2
636521	43885	20,565,926	18,012,795	20,565,926	18,012,795	Florida	Monroe	149	4
636538	43901	261,001,559	244,136,595	255,452,617	239,095,096	North Carolina	New Hanover	104	2
636543	43901	47,669,783	39,747,473	47,662,114	39,741,040	Florida	Palm Beach	134	4
636546	43901	12,630,542	12,291,451	12,630,510	12,291,422	NA	NA	NA	NA
636548	43901	3,217,879	2,750,164	3,217,879	2,750,164	North Carolina	Brunswick	81	1
636549	43901	88,287,372	83,058,686	87,092,770	82,028,018	Louisiana	Vermilion	80	1
636587	43954	180,302	153,166	180,302	153,166	Florida	Walton	94	1
636619	43969	6,918,368	5,921,280	6,918,368	5,921,280	Florida	Sarasota	74	1
636657	44005	330,649,472	319,012,733	330,649,472	319,012,733	Florida	Sarasota	104	2
636658	44005	1,251,016	1,109,852	1,251,016	1,109,852	NA	NA	NA	NA
636667	44011	1,911,800	1,670,342	1,911,800	1,670,342	South Carolina	Charleston	81	1
636675	44011	47,436,792	44,049,715	47,436,792	44,049,715	Florida	Monroe	130	4
636678	44011	2,079	271	2,079	271	NA	NA	NA	NA
636681	44011	19,976,865	19,242,828	19,976,865	19,242,828	NA	NA	NA	NA
636697	44013	52,149	26,888	52,149	26,888	Georgia	McIntosh	89	1
636700	44017	45,196	25,202	45,196	25,202	NA	NA	NA	NA
636720	44022	148,417	122,582	148,417	122,582	NA	NA	NA	NA
636734	44040	73,700,388	68,687,394	73,700,388	68,687,394	Florida	Dixie	124	3
636735	44049	64,082	35,612	64,082	35,612	Louisiana	Plaquemines	117	3
636742	44049	218,775	192,609	218,775	192,609	Texas	Cameron	110	2
636759	44059	31,275	18,066	31,275	18,066	Florida	Lee	86	1
636779	44110	36,484,485	32,408,833	33,957,550	30,292,441	NA	NA	NA	NA
636781	44110	1,585,849,440	1,454,850,688	1,461,373,229	1,358,421,334	NA	NA	NA	NA
636827	44140	1,946,949	1,554,071	1,946,949	1,554,071	NA	NA	NA	NA
636862	44167	8,613,446	8,259,741	8,613,446	8,259,741	Florida	Monroe	123	3
636864	44167	20,224	10,478	20,224	10,478	Florida	Monroe	79	1
636899	44193	32,240,008	27,613,305	32,240,008	27,613,305	NA	NA	NA	NA
636904	44193	170,884	129,694	170,884	129,694	Florida	Monroe	41	0
636919	44197	618,160,477	597,790,239	618,160,477	597,790,239	South Carolina	Horry	99	2

**North Carolina
Residential Flood**

Response to North Carolina General Statutes § 58-36-15 (d2) (1)

EventID	Year	GU_Loss_wDS	GR_Loss_wDS	GU_Loss_xDS	GR_Loss_xDS	LandfallState	LandfallCounty	WindSpeed	SS_Intensity
636924	44197	605,261	445,259	605,261	445,259	NA	NA	NA	NA
636937	44201	16,764,782	16,463,250	16,764,782	16,463,250	NA	NA	NA	NA
636964	44232	111,855,644	102,260,855	111,855,644	102,260,855	South Carolina	Georgetown	78	1
637014	44303	135,215,471	130,422,876	135,215,471	130,422,876	Florida	Broward	74	1
637025	44320	4,578,387	4,061,459	4,554,757	4,039,016	Florida	Sarasota	40	0
637040	44320	60,971	53,541	60,971	53,541	Florida	Monroe	144	4
637062	44391	21,431	12,573	21,431	12,573	Florida	Indian River	63	0
637063	44391	1,868,966,158	1,822,513,556	1,868,784,766	1,822,341,449	North Carolina	New Hanover	115	3
637081	44398	122,588,873	109,641,092	122,588,873	109,641,092	North Carolina	Onslow	82	1
637082	44398	12,419,511	10,030,247	12,419,511	10,030,247	NA	NA	NA	NA
637099	44443	316,714,062	302,450,870	316,714,062	302,450,870	North Carolina	Brunswick	116	3
637132	44461	3,659,013,749	3,391,111,142	3,495,399,099	3,247,050,510	North Carolina	Brunswick	91	1
637140	44461	83,588,451	77,867,947	83,588,451	77,867,947	North Carolina	Carteret	103	2
637151	44486	337,469,157	325,126,480	337,469,157	325,126,480	North Carolina	Brunswick	93	1
637183	44563	132,186	79,028	132,186	79,028	NA	NA	NA	NA
637198	44575	130,750	106,973	130,750	106,973	NA	NA	NA	NA
637224	44585	2,981	988	2,981	988	NA	NA	NA	NA
637229	44585	5,249,056	4,606,589	5,249,056	4,606,589	Georgia	McIntosh	100	2
637255	44595	1,232,731	1,168,700	1,232,731	1,168,700	NA	NA	NA	NA
637261	44597	120,502	100,276	118,750	98,737	Florida	Pinellas	133	4
637276	44602	4,320,420	3,765,530	4,320,420	3,765,530	NA	NA	NA	NA
637292	44609	1,034,084	888,223	1,034,084	888,223	NA	NA	NA	NA
637306	44623	9,256	6,380	9,256	6,380	Florida	Monroe	123	3
637309	44632	277,693,189	269,327,557	277,693,189	269,327,557	Florida	Martin	143	4
637326	44651	580,601,354	534,165,853	580,601,354	534,165,853	NA	NA	NA	NA
637339	44695	108,333	70,022	108,333	70,022	Florida	Monroe	40	0
637342	44700	3,703	2,669	3,703	2,669	Florida	Nassau	116	3
637395	44717	330,569,193	321,979,069	330,569,193	321,979,069	NA	NA	NA	NA
637417	44758	1,185,507	913,379	1,185,507	913,379	Florida	Monroe	141	4
637426	44758	9,551,423	8,496,629	9,551,423	8,496,629	NA	NA	NA	NA
637434	44805	5,773	1,057	5,773	1,057	NA	NA	NA	NA
637438	44810	231,891,014	207,758,930	231,891,014	207,758,930	NA	NA	NA	NA
637456	44812	26,683	15,900	26,683	15,900	NA	NA	NA	NA
637468	44825	40,500,196	36,900,171	40,500,196	36,900,171	Florida	Dixie	112	3
637484	44841	498,991	371,976	498,991	371,976	Massachusetts	Dukes	69	0
637508	44851	94,577,733	91,985,450	94,577,733	91,985,450	Florida	Brevard	102	2
637511	44851	32,265,815	29,750,317	32,265,815	29,750,317	North Carolina	Carteret	91	1
637513	44851	20,079,956	17,890,744	20,079,956	17,890,744	North Carolina	Onslow	92	1
637612	45001	51,573,910	46,978,785	51,573,910	46,978,785	South Carolina	Charleston	114	3
637617	45027	270,303,960	262,506,683	270,303,960	262,506,683	Florida	Monroe	37	0
637641	45040	15,656	11,376	15,656	11,376	Florida	Levy	112	3
637656	45089	853,847,431	792,877,681	853,839,173	792,869,543	South Carolina	Charleston	98	2
637660	45113	65,656,898	61,465,049	65,656,898	61,465,049	NA	NA	NA	NA
637672	45123	2,167,955	1,691,051	2,167,955	1,691,051	North Carolina	Onslow	94	1
637690	45144	1,183,060	994,751	1,183,060	994,751	NA	NA	NA	NA
637694	45144	282,240,740	257,162,839	282,240,740	257,162,839	NA	NA	NA	NA
637702	45155	11,658	6,871	11,658	6,871	NA	NA	NA	NA
637716	45158	5,904,429	5,195,292	5,904,429	5,195,292	North Carolina	Carteret	103	2
637718	45158	412	151	412	151	NA	NA	NA	NA
637720	45175	135,176,138	129,298,449	135,176,138	129,298,449	NA	NA	NA	NA
637746	45194	1,072,942	834,411	1,072,942	834,411	North Carolina	Brunswick	81	1
637747	45194	73,603,303	69,333,992	73,285,543	69,034,192	NA	NA	NA	NA
637755	45194	385,085,661	359,239,498	383,954,283	358,137,707	North Carolina	Carteret	115	3
637764	45194	27,945,159	26,185,066	27,942,467	26,182,474	NA	NA	NA	NA
637776	45196	23,870,709	21,533,465	23,870,709	21,533,465	North Carolina	Onslow	94	1
637782	45214	17,632,491	14,885,472	17,632,491	14,885,472	South Carolina	Georgetown	118	3
637818	45227	6,575,846	5,758,046	6,575,846	5,758,046	North Carolina	Dare	102	2
637822	45268	2,681,870,902	2,483,825,372	2,514,505,381	2,350,598,283	NA	NA	NA	NA
637823	45268	9,683,361	8,551,487	9,683,361	8,551,487	Georgia	McIntosh	124	3
637846	45297	1,030,121,031	952,736,887	1,030,121,031	952,736,887	North Carolina	Carteret	115	3
637849	45297	2,608,768	2,353,354	2,608,768	2,353,354	Florida	Walton	81	1
637858	45304	103,389	64,246	103,389	64,246	Florida	Volusia	119	3
637873	45305	3,472	204	3,472	204	Rhode Island	Newport	82	1

**North Carolina
Residential Flood**

Response to North Carolina General Statutes § 58-36-15 (d2) (1)

EventID	Year	GU_Loss_wDS	GR_Loss_wDS	GU_Loss_xDS	GR_Loss_xDS	LandfallState	LandfallCounty	WindSpeed	SS_Intensity
637883	45317	2,048,160	1,578,812	2,048,160	1,578,812	NA	NA	NA	NA
637893	45324	108,364,248	98,594,278	108,364,248	98,594,278	North Carolina	Carteret	108	2
637905	45336	4,511,577,225	4,143,609,508	4,137,217,159	3,872,378,315	Florida	Franklin	120	3
637934	45381	1,514,233	1,273,048	1,514,233	1,273,048	North Carolina	Carteret	86	1
637940	45427	226,910,295	208,729,441	226,910,295	208,729,441	Florida	Saint Lucie	34	0
637947	45427	50,803,532	45,231,460	50,686,441	45,122,595	South Carolina	Beaufort	116	3
637977	45469	19,399,408	16,300,933	19,399,408	16,300,933	NA	NA	NA	NA
637999	45498	143,972,081	139,108,653	143,972,081	139,108,653	Florida	Indian River	138	4
638000	45498	1,940,754	1,577,210	1,940,754	1,577,210	NA	NA	NA	NA
638005	45503	590,118	504,438	588,957	503,699	Florida	Monroe	115	3
638013	45503	7,836,942	7,308,689	7,836,942	7,308,689	Florida	Hernando	110	2
638022	45521	995,276	681,352	995,276	681,352	South Carolina	Charleston	92	1
638033	45548	44,853,407	41,751,440	43,763,561	40,755,575	South Carolina	Beaufort	92	1
638052	45556	68,690	55,299	68,006	54,693	New Jersey	Ocean	97	2
638055	45568	4,311,299	4,093,072	4,311,299	4,093,072	Florida	Miami-Dade	129	3
638086	45584	3,095,650	2,638,683	3,095,650	2,638,683	NA	NA	NA	NA
638089	45584	136,752	87,689	136,752	87,689	North Carolina	Carteret	69	0
638093	45584	153,797,475	148,677,479	153,797,475	148,677,479	Florida	Monroe	175	5
638117	45604	53,375	32,041	53,375	32,041	Florida	Taylor	58	0
638146	45685	11,779,345	10,381,681	11,779,345	10,381,681	NA	NA	NA	NA
638154	45695	215,586	171,141	215,586	171,141	Georgia	Chatham	114	3
638173	45781	545,408	450,638	545,408	450,638	NA	NA	NA	NA
638189	45802	6,877,090,464	6,218,600,923	6,078,517,838	5,567,367,789	South Carolina	Georgetown	98	2
638209	45828	127,207	111,482	127,207	111,482	North Carolina	Brunswick	57	0
638216	45828	2,866,975	2,392,502	2,866,975	2,392,502	North Carolina	Dare	98	2
638251	45897	258,172,090	245,139,440	258,172,090	245,139,440	Florida	Dixie	119	3
638256	45897	1,991	1,566	1,991	1,566	Florida	Lee	57	0
638258	45908	14,822,785	13,558,660	14,411,933	13,221,221	Florida	Miami-Dade	166	5
638260	45908	327,940,261	306,012,952	326,904,666	305,074,255	NA	NA	NA	NA
638278	45914	117,520,579	110,429,730	117,520,579	110,429,730	Florida	Palm Beach	106	2
638289	45920	746,998,455	715,878,586	733,654,667	706,948,020	Florida	Dixie	93	1
638310	45929	3,037,537	2,662,518	3,037,537	2,662,518	Florida	Lee	35	0
638336	45959	5,488,886	5,080,256	5,488,886	5,080,256	Florida	Monroe	144	4
638359	45978	6,186,643	5,991,467	6,186,643	5,991,467	Florida	Palm Beach	87	1
638386	45990	2,185	147	2,185	147	NA	NA	NA	NA
638397	45994	75,198,532	68,881,593	75,197,996	68,881,233	Florida	Monroe	29	0
638410	46006	8,444,043	7,375,882	8,444,043	7,375,882	South Carolina	Charleston	99	2
638425	46017	8,276	6,311	8,276	6,311	Louisiana	Cameron	147	4
638465	46047	3,520,444	2,837,496	3,520,444	2,837,496	Florida	Palm Beach	46	0
638487	46064	32,218,799	29,121,926	32,218,799	29,121,926	North Carolina	Dare	99	2
638489	46064	28,474,275	26,337,712	28,474,275	26,337,712	North Carolina	Carteret	102	2
638498	46070	1,375	281	1,375	281	NA	NA	NA	NA
638512	46111	4,202	581	4,202	581	NA	NA	NA	NA
638545	46134	65,350,074	61,206,171	65,350,074	61,206,171	Florida	Monroe	79	1
638604	46211	20,031,268	17,817,437	20,031,268	17,817,437	Florida	Dixie	86	1
638657	46243	1,470,244	1,254,653	1,470,244	1,254,653	Florida	Brevard	47	0
638659	46243	61,550	21,086	61,550	21,086	NA	NA	NA	NA
638660	46243	39,516,762	38,487,714	39,075,988	38,136,058	Florida	Wakulla	123	3
638666	46244	22,147,162	20,003,027	22,147,162	20,003,027	Florida	Sarasota	109	2
638761	46316	762,012	614,060	762,012	614,060	NA	NA	NA	NA
638784	46335	418,729,603	401,443,369	408,363,135	392,478,923	Florida	Franklin	91	1
638798	46342	4,475,824	3,950,886	4,475,824	3,950,886	NA	NA	NA	NA
638841	46411	2,349	113	2,349	113	NA	NA	NA	NA
638848	46414	455,320,029	439,455,869	455,320,029	439,455,869	South Carolina	Horry	115	3
638863	46425	150,631,952	139,903,686	150,631,952	139,903,686	North Carolina	Carteret	140	4
638905	46452	847,745	696,410	847,745	696,410	NA	NA	NA	NA
638914	46452	141,088,536	127,942,254	141,088,536	127,942,254	North Carolina	Dare	77	1
638934	46461	9,293	5,475	9,293	5,475	NA	NA	NA	NA
638938	46461	678,887,760	657,286,664	667,512,222	649,992,633	NA	NA	NA	NA
638945	46476	25,616	19,150	23,811	17,485	NA	NA	NA	NA
638961	46492	6,187,774	5,694,224	6,187,774	5,694,224	North Carolina	Carteret	76	1
638986	46500	116,045	95,513	116,045	95,513	Florida	Bay	52	0
639075	46682	108,913	97,294	108,913	97,294	New York	Nassau	81	1

**North Carolina
Residential Flood**

Response to North Carolina General Statutes § 58-36-15 (d2) (1)

EventID	Year	GU_Loss_wDS	GR_Loss_wDS	GU_Loss_xDS	GR_Loss_xDS	LandfallState	LandfallCounty	WindSpeed	SS_Intensity
639076	46682	24,061,843	23,245,081	24,061,843	23,245,081	Alabama	Mobile	109	2
639152	46762	44,912,101	41,653,305	44,912,101	41,653,305	South Carolina	Charleston	97	2
639218	46880	9,203,091	8,158,285	9,203,091	8,158,285	NA	NA	NA	NA
639220	46880	549,971	533,588	549,971	533,588	Florida	Okaloosa	89	1
639241	46906	152,787,650	139,560,592	152,787,650	139,560,592	South Carolina	Horry	82	1
639243	46906	119,804	102,402	119,804	102,402	Florida	Monroe	63	0
639289	46997	64,795,205	58,937,795	64,795,205	58,937,795	North Carolina	Dare	114	3
639302	47024	11,080,141	9,787,175	11,080,141	9,787,175	Florida	Walton	113	3
639307	47082	3,281,113	2,759,546	3,281,113	2,759,546	NA	NA	NA	NA
639325	47083	50,282	35,858	50,282	35,858	NA	NA	NA	NA
639330	47086	305,841,063	293,409,083	305,841,063	293,409,083	South Carolina	Horry	115	3
639352	47132	34,511,587	30,450,551	34,511,587	30,450,551	Florida	Miami-Dade	86	1
639354	47132	402,223,344	388,471,247	402,223,344	388,471,247	NA	NA	NA	NA
639373	47134	6,033,048	5,390,128	6,033,048	5,390,128	NA	NA	NA	NA
639392	47149	3,249,678,553	2,980,884,870	3,073,808,275	2,826,630,793	North Carolina	Dare	78	1
639401	47149	908,315,864	862,412,801	856,753,475	820,863,447	North Carolina	Brunswick	116	3
639475	47213	4,501,397	3,386,621	4,501,397	3,386,621	NA	NA	NA	NA
639517	47241	178,695	108,761	178,695	108,761	Florida	Monroe	63	0
639545	47322	147,866	98,291	147,866	98,291	Florida	Miami-Dade	114	3
639549	47322	247,646,274	226,794,540	247,646,274	226,794,540	Florida	Monroe	82	1
639555	47322	62,207,598	59,987,912	62,207,598	59,987,912	NA	NA	NA	NA
639556	47322	35,625	22,273	35,625	22,273	NA	NA	NA	NA
639562	47330	87,500	61,459	87,500	61,459	NA	NA	NA	NA
639565	47330	1,462,175	1,293,266	1,462,175	1,293,266	NA	NA	NA	NA
639573	47362	7,815,456	7,477,068	7,815,456	7,477,068	Florida	Indian River	113	3
639598	47371	68,150	62,521	68,150	62,521	NA	NA	NA	NA
639628	47405	15,043	13,397	15,043	13,397	Georgia	Glynn	75	1
639644	47409	385,901,816	372,948,240	385,901,816	372,948,240	Virginia	Accomack	57	0
639673	47464	24,760,044	22,040,963	24,760,044	22,040,963	South Carolina	Horry	71	0
639676	47464	8,794,292	7,913,693	8,794,292	7,913,693	NA	NA	NA	NA
639679	47464	1,351,260	1,196,783	1,325,858	1,172,512	Florida	Broward	149	4
639680	47464	117,877	73,471	117,877	73,471	NA	NA	NA	NA
639683	47467	71,262,848	66,205,699	71,262,848	66,205,699	North Carolina	Dare	126	3
639684	47467	960,880	778,247	960,880	778,247	NA	NA	NA	NA
639699	47468	305,628,431	283,156,154	305,628,431	283,156,154	North Carolina	Carteret	135	4
639711	47475	23,779	12,751	23,779	12,751	NA	NA	NA	NA
639726	47480	16,282,069	14,347,757	16,282,069	14,347,757	North Carolina	Dare	98	2
639733	47493	162,432,181	146,474,686	162,432,181	146,474,686	NA	NA	NA	NA
639754	47536	44,507	31,135	44,507	31,135	Louisiana	Lafourche	79	1
639761	47541	78,857	52,063	78,857	52,063	NA	NA	NA	NA
639763	47541	93,574,311	87,329,717	93,574,311	87,329,717	Rhode Island	Washington	96	2
639777	47548	5,190,449	4,389,283	5,190,449	4,389,283	NA	NA	NA	NA
639794	47578	30,814,415	28,324,346	30,814,415	28,324,346	Maine	Washington	107	2
639808	47591	7,294,483	7,015,536	7,294,483	7,015,536	Florida	Walton	67	0
639809	47591	994,917	754,937	994,917	754,937	Florida	Monroe	29	0
639825	47646	2,747,445	2,410,737	2,747,445	2,410,737	NA	NA	NA	NA
639836	47652	63,921,756	61,858,922	63,921,756	61,858,922	NA	NA	NA	NA
639848	47653	114,768,335	106,340,432	114,768,335	106,340,432	New York	Suffolk	73	0
639850	47653	519,422	412,047	519,422	412,047	Louisiana	Terrebonne	94	1
639855	47662	159,348,574	151,890,619	159,348,574	151,890,619	North Carolina	Brunswick	91	1
639878	47672	46,500,939	44,606,731	46,500,939	44,606,731	Florida	Monroe	89	1
639880	47674	520,331,066	487,358,218	520,331,066	487,358,218	South Carolina	Georgetown	91	1
639881	47674	2,455,670	2,143,164	2,455,670	2,143,164	NA	NA	NA	NA
639886	47674	42,479	31,283	42,479	31,283	South Carolina	Beaufort	76	1
639934	47747	2,536,012	2,080,480	2,536,012	2,080,480	NA	NA	NA	NA
639946	47754	318,548,870	310,486,800	318,548,870	310,486,800	Florida	Bay	122	3
639969	47792	49,206,315	46,525,586	49,206,315	46,525,586	South Carolina	Beaufort	126	3
639996	47819	12,968	9,479	12,968	9,479	Mississippi	Jackson	82	1
640000	47819	35,683,556	32,930,002	35,683,556	32,930,002	South Carolina	Charleston	74	1
640010	47832	344,546,432	316,369,287	332,164,374	304,768,204	North Carolina	Brunswick	76	1
640027	47834	2,066	551	2,066	551	NA	NA	NA	NA
640030	47835	192,462,028	176,265,526	192,462,028	176,265,526	South Carolina	Georgetown	79	1
640042	47849	8,206	3,793	8,206	3,793	Florida	Monroe	40	0

**North Carolina
Residential Flood**

Response to North Carolina General Statutes § 58-36-15 (d2) (1)

EventID	Year	GU_Loss_wDS	GR_Loss_wDS	GU_Loss_xDS	GR_Loss_xDS	LandfallState	LandfallCounty	WindSpeed	SS_Intensity
640076	47910	5,383,555	5,106,195	5,383,555	5,106,195	Louisiana	Terrebonne	86	1
640092	47918	119,251	88,837	119,251	88,837	Florida	Broward	69	0
640097	47918	62,255,374	57,206,619	62,255,374	57,206,619	North Carolina	Carteret	105	2
640133	47963	419,649,072	407,529,614	419,649,072	407,529,614	Georgia	Glynn	109	2
640146	47972	27,733,783	24,968,894	27,733,783	24,968,894	NA	NA	NA	NA
640150	47972	22,110	18,435	22,110	18,435	NA	NA	NA	NA
640164	48025	469,457,050	430,670,741	469,457,050	430,670,741	North Carolina	Pender	78	1
640210	48045	100,104,614	92,277,491	100,104,614	92,277,491	Florida	Monroe	118	3
640231	48070	55,512	38,285	55,512	38,285	Louisiana	Saint Mary	116	3
640247	48116	7,015,314	6,281,110	7,015,314	6,281,110	North Carolina	Pender	116	3
640254	48116	353,972	301,725	353,972	301,725	Florida	Saint Lucie	158	5
640277	48136	161,493	125,571	161,493	125,571	NA	NA	NA	NA
640288	48153	492,635	377,934	492,635	377,934	NA	NA	NA	NA
640291	48153	319,879,593	304,264,547	319,879,593	304,264,547	South Carolina	Charleston	119	3
640303	48168	2,585,577	2,255,086	2,585,577	2,255,086	NA	NA	NA	NA
640307	48180	62,100,706	58,783,814	62,100,706	58,783,814	South Carolina	Charleston	97	2
640309	48180	13,294,252	11,405,951	13,294,252	11,405,951	South Carolina	Charleston	80	1
640329	48211	21,623,530	18,785,768	21,623,530	18,785,768	South Carolina	Charleston	95	1
640334	48211	82,145,870	75,807,696	82,145,870	75,807,696	North Carolina	Hyde	114	3
640358	48233	2,190,916	1,752,508	2,190,916	1,752,508	North Carolina	Dare	69	0
640367	48248	204,772,173	186,902,715	203,944,272	186,099,820	NA	NA	NA	NA
640391	48254	36,592,007	32,845,810	36,592,007	32,845,810	Maine	Washington	76	1
640397	48254	49,937	29,348	49,937	29,348	Florida	Monroe	107	2
640402	48254	130,219,264	117,124,108	130,219,264	117,124,108	North Carolina	Carteret	96	2
640403	48255	27,732	26,197	27,732	26,197	NA	NA	NA	NA
640440	48285	28,201,687	25,116,921	28,201,687	25,116,921	Florida	Monroe	87	1
640456	48300	123,127	100,704	123,127	100,704	New York	Suffolk	74	1
640476	48347	235,600	140,407	235,600	140,407	New York	Nassau	75	1
640554	48473	1,380,981	1,211,106	1,380,981	1,211,106	Florida	Walton	157	5
640579	48485	4,654	1,584	4,654	1,584	Florida	Taylor	80	1
640674	48703	264,069,003	248,415,866	264,069,003	248,415,866	NA	NA	NA	NA
640677	48707	3,492,224	2,922,115	3,492,224	2,922,115	Florida	Hernando	85	1
640681	48707	669,455,901	645,422,508	662,889,862	641,223,760	Louisiana	Plaquemines	150	4
640697	48709	49,245	42,583	49,245	42,583	Florida	Palm Beach	29	0
640711	48720	15,026	10,341	15,026	10,341	South Carolina	Beaufort	113	3
640727	48726	18,068,042	17,280,173	18,068,042	17,280,173	Georgia	Camden	86	1
640742	48739	328,462,635	301,215,751	328,462,635	301,215,751	Florida	Monroe	110	2
640753	48740	102,835	85,897	102,835	85,897	NA	NA	NA	NA
640761	48769	462,485	383,865	462,485	383,865	NA	NA	NA	NA
640766	48769	67,753	55,908	67,753	55,908	Massachusetts	Dukes	46	0
640791	48797	1,370,672,740	1,235,969,147	1,348,490,860	1,215,933,665	South Carolina	Charleston	79	1
640825	48825	40,583,801	37,348,504	40,583,801	37,348,504	NA	NA	NA	NA
640833	48825	1,053,174	818,728	1,053,174	818,728	NA	NA	NA	NA
640837	48826	1,842,442	1,649,624	1,842,442	1,649,624	North Carolina	Dare	63	0
640847	48832	32,983	17,634	32,983	17,634	NA	NA	NA	NA
640855	48832	26,937,711	23,971,087	26,937,711	23,971,087	North Carolina	Brunswick	77	1
640860	48833	166,118,434	151,673,291	164,469,413	150,094,902	North Carolina	Carteret	94	1
640861	48833	567,680	490,440	567,680	490,440	NA	NA	NA	NA
640862	48833	5,541	2,822	5,467	2,782	Florida	Monroe	74	1
640883	48855	441,892,166	427,600,161	441,892,166	427,600,161	Florida	Escambia	130	4
640886	48873	30,358,056	28,019,371	28,411,982	26,214,813	NA	NA	NA	NA
640888	48873	3,425,535,605	3,122,161,196	3,217,213,315	2,942,261,170	Florida	Monroe	146	4
640908	48877	15,192,506	14,269,259	15,192,506	14,269,259	Mississippi	Jackson	79	1
640916	48877	222,537,767	211,628,213	222,537,767	211,628,213	South Carolina	Charleston	104	2
640929	48890	1,768,473	1,594,779	1,768,473	1,594,779	NA	NA	NA	NA
640943	48920	37,022,170	34,511,456	37,022,170	34,511,456	Florida	Collier	113	3
640984	49013	603,176	504,418	603,176	504,418	NA	NA	NA	NA
640988	49016	32,276,102	29,008,082	32,276,102	29,008,082	North Carolina	Carteret	79	1
640996	49016	506,839	468,057	506,839	468,057	Florida	Monroe	86	1
641012	49091	651,907,074	625,974,100	651,757,404	625,829,492	Florida	Flagler	94	1
641016	49091	544,628,100	524,340,129	544,628,100	524,340,129	North Carolina	Carteret	102	2
641037	49098	1,729,160	1,419,051	1,729,160	1,419,051	NA	NA	NA	NA
641038	49102	319,118	255,266	319,118	255,266	Mississippi	Jackson	78	1

**North Carolina
Residential Flood**

Response to North Carolina General Statutes § 58-36-15 (d2) (1)

EventID	Year	GU_Loss_wDS	GR_Loss_wDS	GU_Loss_xDS	GR_Loss_xDS	LandfallState	LandfallCounty	WindSpeed	SS_Intensity
641070	49209	591,179,494	572,477,711	591,179,494	572,477,711	North Carolina	Hyde	98	2
641080	49209	9,706	7,251	9,706	7,251	Louisiana	Vermilion	135	4
641093	49221	140,431	103,078	140,431	103,078	New York	Suffolk	97	2
641099	49221	239,408	162,093	239,408	162,093	NA	NA	NA	NA
641169	49253	127,930,492	124,995,701	125,815,762	123,681,560	NA	NA	NA	NA
641175	49288	47,598,362	42,644,254	44,284,942	39,438,330	North Carolina	Dare	114	3
641196	49304	4,242,573	3,458,510	4,242,573	3,458,510	NA	NA	NA	NA
641200	49304	75,411	48,361	75,411	48,361	NA	NA	NA	NA
641211	49308	11,493	3,461	10,291	2,843	New York	Suffolk	126	3
641217	49308	22,400,139	20,137,986	19,875,658	17,721,516	New York	Nassau	101	2
641218	49308	2,167,735,520	1,984,986,224	1,887,090,675	1,798,630,056	NA	NA	NA	NA
641256	49345	26,263,593	23,358,894	26,263,593	23,358,894	North Carolina	Carteret	93	1
641269	49387	11,899	3,826	11,899	3,826	NA	NA	NA	NA
641278	49399	943,914	784,442	943,914	784,442	NA	NA	NA	NA
641297	49480	467,576	387,535	467,576	387,535	South Carolina	Charleston	111	3
641301	49483	2,562	727	2,562	727	Florida	Citrus	128	3
641306	49483	250	107	250	107	NA	NA	NA	NA
641310	49483	24,001,482	21,393,132	24,001,482	21,393,132	New York	Suffolk	85	1
641317	49498	626	36	626	36	NA	NA	NA	NA
641319	49498	80,239	68,666	80,239	68,666	NA	NA	NA	NA
641341	49519	216,663,004	209,519,068	216,663,004	209,519,068	NA	NA	NA	NA
641374	49564	1,335,476,598	1,273,337,001	1,302,308,409	1,252,749,187	Florida	Okaloosa	85	1
641391	49569	11,923,582	10,640,027	11,923,582	10,640,027	NA	NA	NA	NA
641405	49595	147,714,803	142,947,210	147,714,803	142,947,210	NA	NA	NA	NA
641425	49625	20,242,309	19,299,933	20,242,309	19,299,933	Florida	Monroe	103	2
641436	49642	5,217,844	4,325,430	5,217,844	4,325,430	Rhode Island	Washington	93	1
641438	49650	84,228,379	76,194,252	84,228,379	76,194,252	NA	NA	NA	NA
641443	49650	36,124,732	32,059,627	36,124,732	32,059,627	NA	NA	NA	NA
641463	49682	32,375,028	28,680,649	31,843,096	28,173,218	North Carolina	Brunswick	97	2
641473	49710	316,495	234,701	316,495	234,701	Florida	Broward	145	4
641494	49712	117,000,077	108,831,362	117,000,077	108,831,362	North Carolina	Currituck	113	3
641495	49712	225,231,263	204,245,116	225,231,263	204,245,116	North Carolina	Carteret	75	1
641514	49740	108,151,964	102,729,480	104,135,409	99,726,764	NA	NA	NA	NA
641524	49740	596,175,662	568,610,766	571,092,202	553,331,831	South Carolina	Charleston	116	3
641528	49742	65,654,636	64,184,059	64,561,773	63,511,067	Florida	Okaloosa	120	3
641554	49809	4,148,940	3,493,769	4,009,141	3,366,579	New York	Suffolk	128	3
641566	49818	3,342,836	2,836,974	3,342,836	2,836,974	Florida	Manatee	29	0
641574	49818	27,451,153	24,702,675	27,451,153	24,702,675	Florida	Monroe	133	4
641590	49829	6,660,680	5,953,174	6,660,680	5,953,174	NA	NA	NA	NA
641614	49842	9,832	7,410	9,832	7,410	Florida	Bay	112	3
641615	49842	95,552	69,838	91,977	66,744	Georgia	Chatham	79	1
641639	49848	284,768,585	275,289,135	284,768,585	275,289,135	NA	NA	NA	NA
641650	49864	56,386,119	51,608,034	56,386,119	51,608,034	South Carolina	Charleston	95	1
641656	49864	349,667,204	331,203,984	349,667,204	331,203,984	Virginia	Northampton	111	3
641713	49924	272,077	249,366	272,077	249,366	Georgia	McIntosh	79	1
641719	49924	41,938,729	37,090,774	41,938,729	37,090,774	North Carolina	Brunswick	90	1
641722	49931	779,976	699,729	779,976	699,729	Florida	Monroe	120	3
641739	49982	175,283,555	163,496,190	175,283,555	163,496,190	Virginia	Virginia Bea	99	2
641748	49982	24,906,144	23,784,739	24,906,144	23,784,739	Florida	Martin	40	0
641749	49982	5,774	1,431	5,774	1,431	Rhode Island	Washington	116	3
641782	35086	3,304,670	2,652,212	3,304,670	2,652,212	NA	NA	NA	NA
641799	35086	685,763	464,848	685,763	464,848	NA	NA	NA	NA
641862	35229	10,168,488	9,128,549	10,168,488	9,128,549	North Carolina	Onslow	103	2
641873	35229	22,882	15,673	22,882	15,673	Georgia	Chatham	136	4
641879	35247	20,834,381	18,745,441	20,834,381	18,745,441	North Carolina	Carteret	105	2
641882	35247	543,320	355,672	543,320	355,672	Florida	Taylor	120	3
641897	35523	3,486,832,969	3,140,844,107	3,291,079,656	2,969,181,050	NA	NA	NA	NA
641898	35523	62,579,453	57,089,502	58,890,049	53,661,619	Florida	Sarasota	46	0
641910	35531	463,927,562	443,912,149	448,833,794	434,786,886	South Carolina	Beaufort	161	5
641923	35624	20,243,765	18,592,553	20,243,765	18,592,553	North Carolina	Onslow	81	1
641935	35671	195,264,275	179,581,186	195,264,275	179,581,186	North Carolina	Carteret	89	1
641943	35724	43,896	26,163	43,896	26,163	Massachusetts	Dukes	80	1
641947	35724	21,292,951	19,380,435	21,292,951	19,380,435	Massachusetts	Barnstable	74	1

**North Carolina
Residential Flood**

Response to North Carolina General Statutes § 58-36-15 (d2) (1)

EventID	Year	GU_Loss_wDS	GR_Loss_wDS	GU_Loss_xDS	GR_Loss_xDS	LandfallState	LandfallCounty	WindSpeed	SS_Intensity
641950	35724	91,035	64,093	91,035	64,093	NA	NA	NA	NA
641953	35724	57,650,151	55,938,751	57,650,151	55,938,751	South Carolina	Beaufort	115	3
641962	35824	51,281,215	49,367,688	51,281,215	49,367,688	NA	NA	NA	NA
641975	35917	533,415,086	483,960,132	533,415,086	483,960,132	South Carolina	Charleston	92	1
642031	36086	48,178	28,443	48,178	28,443	Georgia	Camden	105	2
642035	36107	309,529,770	295,654,538	275,177,474	265,560,264	NA	NA	NA	NA
642036	36107	3,594	1,969	3,594	1,969	NA	NA	NA	NA
642043	36107	2,336,861,545	2,145,387,673	2,079,764,056	1,988,759,589	South Carolina	Charleston	99	2
642068	36216	86,697	75,891	86,697	75,891	NA	NA	NA	NA
642069	36216	62,047,946	55,818,853	62,047,946	55,818,853	NA	NA	NA	NA
642071	36238	51,845,803	47,800,605	51,845,803	47,800,605	North Carolina	Dare	111	3
642088	36262	1,173,401	860,445	1,173,401	860,445	Florida	Pinellas	88	1
642113	36469	24,218	22,652	24,218	22,652	Florida	Taylor	75	1
642114	36470	129,606,100	118,075,382	115,590,803	104,503,370	North Carolina	Pender	115	3
642116	36470	20,736,377	19,789,736	20,736,377	19,789,736	NA	NA	NA	NA
642118	36470	6,120,625,868	5,637,367,723	5,518,293,919	5,099,876,314	South Carolina	Georgetown	106	2
642154	36675	2,607,413	2,506,336	2,607,413	2,506,336	Florida	Monroe	40	0
642159	36718	13,884,744	12,159,745	13,606,815	11,895,392	North Carolina	Hyde	98	2
642163	36718	15,665,492	13,923,788	15,665,492	13,923,788	NA	NA	NA	NA
642167	36718	1,578,510,607	1,453,687,487	1,395,038,582	1,332,058,133	NA	NA	NA	NA
642170	36734	1,400,288,220	1,320,617,290	1,328,809,451	1,275,202,053	NA	NA	NA	NA
642173	36734	7,558	6,605	6,563	5,639	Louisiana	Cameron	80	1
642178	36734	22,041,290	21,475,120	21,671,567	21,229,307	NA	NA	NA	NA
642200	36782	56,171,332	50,950,168	56,171,332	50,950,168	Florida	Manatee	84	1
642237	36832	151,292	107,600	151,292	107,600	Georgia	Chatham	77	1
642246	36882	28,720,505	27,968,279	28,720,505	27,968,279	NA	NA	NA	NA
642251	36882	7,930,637	7,495,465	7,849,761	7,425,254	Florida	Miami-Dade	153	4
642260	36946	4,703,448	4,126,141	4,703,448	4,126,141	Florida	Pinellas	105	2
642276	37040	15,177,574	14,112,265	15,177,574	14,112,265	North Carolina	Carteret	95	1
642279	37047	432,982,608	410,013,502	419,270,105	398,826,007	South Carolina	Beaufort	123	3
642316	37145	293,702,957	275,924,310	293,702,957	275,924,310	North Carolina	Carteret	116	3
642355	37278	3,099,374,789	2,869,072,569	2,963,586,206	2,747,435,865	NA	NA	NA	NA
642389	37318	42,697,416	39,323,625	42,697,416	39,323,625	North Carolina	Carteret	113	3
642442	37556	543,422	457,408	543,422	457,408	NA	NA	NA	NA
642444	37556	66,206	51,744	66,206	51,744	Maine	Hancock	75	1
642451	37559	88,546	62,231	88,546	62,231	Alabama	Baldwin	34	0
642462	37605	9,495,747	8,449,257	9,495,747	8,449,257	Mississippi	Jackson	80	1
642470	37661	55,548	22,127	55,548	22,127	NA	NA	NA	NA
642481	37700	318,743	249,521	318,743	249,521	NA	NA	NA	NA
642493	37777	241,430	215,323	241,430	215,323	NA	NA	NA	NA
642496	37777	1,406	588	1,406	588	NA	NA	NA	NA
642511	37782	10,156,875	9,153,857	10,156,875	9,153,857	NA	NA	NA	NA
642534	37802	2,016,905	1,747,751	2,016,905	1,747,751	NA	NA	NA	NA
642538	37802	20,283,090	18,282,980	20,283,090	18,282,980	Florida	Monroe	122	3
642541	37802	4,777,462	3,835,577	4,777,462	3,835,577	NA	NA	NA	NA
642563	37839	12,331,447	12,050,605	12,331,447	12,050,605	NA	NA	NA	NA
642593	37892	211,883	200,793	211,883	200,793	Florida	Miami-Dade	63	0
642608	37985	4,634,022	4,483,730	4,634,022	4,483,730	Louisiana	Cameron	70	0
642622	38010	4,814,194	4,458,771	4,814,194	4,458,771	Florida	Monroe	125	3
642627	38010	420,899	296,841	420,899	296,841	NA	NA	NA	NA
642633	38032	1,167,423	960,595	1,167,423	960,595	Florida	Monroe	40	0
642645	38089	47,972,235	42,173,713	47,972,235	42,173,713	NA	NA	NA	NA
642662	38164	355,204,894	342,001,543	355,204,894	342,001,543	NA	NA	NA	NA
642671	38167	1,497,612,923	1,379,246,193	1,468,022,375	1,352,827,090	North Carolina	Onslow	113	3
642698	38313	1,025,077,830	931,891,153	1,020,283,318	927,340,330	North Carolina	New Hanover	94	1
642716	38375	1,785,970,061	1,690,426,893	1,740,414,720	1,660,597,581	Florida	Monroe	102	2
642747	38597	55,627,312	51,586,962	55,627,312	51,586,962	NA	NA	NA	NA
642761	38642	13,165	8,762	13,165	8,762	NA	NA	NA	NA
642791	38670	299,452	206,185	299,452	206,185	NA	NA	NA	NA
642797	38689	1,218,251	1,140,281	1,218,251	1,140,281	Florida	Gulf	70	0
642799	38689	807,631	688,046	796,128	677,161	New Jersey	Ocean	91	1
642800	38689	195,817,273	178,407,755	195,817,273	178,407,755	South Carolina	Charleston	74	1
642801	38689	1,279,346,573	1,236,243,794	1,279,346,573	1,236,243,794	North Carolina	Carteret	107	2

**North Carolina
Residential Flood**

Response to North Carolina General Statutes § 58-36-15 (d2) (1)

EventID	Year	GU_Loss_wDS	GR_Loss_wDS	GU_Loss_xDS	GR_Loss_xDS	LandfallState	LandfallCounty	WindSpeed	SS_Intensity
642810	38711	236,446,297	225,712,461	236,446,297	225,712,461	North Carolina	Hyde	115	3
642832	38726	557,812	453,118	557,812	453,118	NA	NA	NA	NA
642852	38748	95,399	82,766	95,399	82,766	New York	Suffolk	107	2
642895	38925	2,927,737	2,332,754	2,927,737	2,332,754	Massachusetts	Dukes	74	1
642900	38925	429,130	387,202	429,130	387,202	NA	NA	NA	NA
642945	39087	746,208,788	699,741,116	746,208,788	699,741,116	North Carolina	Brunswick	117	3
642988	39283	20,263	15,154	20,263	15,154	Florida	Okaloosa	69	0
642996	39294	189,707	163,067	189,707	163,067	Louisiana	Saint Bernar	99	2
643039	39383	116,442	70,603	116,442	70,603	Florida	Monroe	81	1
643040	39383	73,682,980	67,949,180	73,682,980	67,949,180	North Carolina	Hyde	91	1
643052	39526	1,653	583	1,653	583	NA	NA	NA	NA
643060	39539	1,864,131,300	1,727,275,391	1,746,743,258	1,619,112,945	North Carolina	Carteret	114	3
643063	39542	46,712,516	43,016,875	46,712,516	43,016,875	Florida	Monroe	95	1
643064	39542	12,751,902	12,574,489	12,751,902	12,574,489	Florida	Volusia	97	2
643065	39542	1,227,025	963,471	1,227,025	963,471	Florida	Manatee	61	0
643076	39607	207,801,546	188,896,999	207,801,546	188,896,999	South Carolina	Charleston	97	2
643103	39701	49,365,388	46,408,025	49,365,388	46,408,025	Florida	Broward	92	1
643114	39714	5,418	3,499	5,418	3,499	NA	NA	NA	NA
643122	39754	2,716,536	2,294,903	2,716,536	2,294,903	North Carolina	Dare	81	1
643149	39851	717,682,171	693,645,914	717,682,171	693,645,914	Louisiana	Plaquemines	81	1
643167	39953	291,388	217,095	291,388	217,095	Florida	Franklin	97	2
643179	39975	101,778	69,632	101,778	69,632	Massachusetts	Dukes	97	2
643188	39975	4,753,895	4,365,485	4,753,895	4,365,485	NA	NA	NA	NA
643203	40002	1,021,845,589	997,622,205	1,021,845,589	997,622,205	Texas	Cameron	136	4
643225	40128	111,863,619	104,439,283	111,863,619	104,439,283	Florida	Levy	63	0
643229	40128	124,309,317	120,739,669	124,309,317	120,739,669	NA	NA	NA	NA
643283	40270	192,936	132,902	192,936	132,902	South Carolina	Beaufort	103	2
643317	40324	6		6		Florida	Monroe	97	2
643323	40438	214,882,993	198,314,772	214,882,993	198,314,772	North Carolina	Brunswick	93	1
643325	40438	40,975,642	37,332,214	40,975,642	37,332,214	NA	NA	NA	NA
643411	40758	27,730	21,791	27,730	21,791	NA	NA	NA	NA
643418	40813	1,274,451	1,213,502	1,274,451	1,213,502	Alabama	Baldwin	121	3
643496	41133	17,770,860	15,992,155	17,770,860	15,992,155	Florida	Franklin	92	1
643512	41199	24,917	4,710	24,917	4,710	NA	NA	NA	NA
643514	41216	23,874,033	21,632,339	23,874,033	21,632,339	South Carolina	Georgetown	75	1
643523	41253	492,556	426,954	492,556	426,954	Florida	Pasco	81	1
643556	41344	12,339,901	10,089,055	12,339,901	10,089,055	Florida	Miami-Dade	114	3
643584	41420	292,825,039	277,857,243	276,139,508	267,755,073	NA	NA	NA	NA
643597	41447	267,329,000	248,201,965	267,329,000	248,201,965	North Carolina	Carteret	118	3
643600	41447	6,765,680	6,156,284	6,765,680	6,156,284	NA	NA	NA	NA
643637	41503	42,914,112	41,239,580	42,914,112	41,239,580	North Carolina	Dare	80	1
643646	41559	3,319	506	3,319	506	NA	NA	NA	NA
643651	41610	61,897,912	59,736,883	61,897,912	59,736,883	Florida	Monroe	150	4
643671	41684	8,275,816	7,206,892	8,275,816	7,206,892	Florida	Hillsborough	57	0
643684	41734	3,443,431	2,988,951	3,443,431	2,988,951	Florida	Franklin	85	1
643686	41734	502,771,414	467,014,466	502,771,414	467,014,466	Florida	Gulf	92	1
643689	41734	1,014	136	1,014	136	Florida	Franklin	124	3
643703	41764	61,671,652	58,676,647	61,671,652	58,676,647	NA	NA	NA	NA
643704	41764	463,205	383,519	463,205	383,519	NA	NA	NA	NA
643735	41781	5,286,513	4,872,311	5,286,513	4,872,311	Massachusetts	Dukes	101	2
643770	41954	223,841,612	203,933,708	223,841,612	203,933,708	Florida	Dixie	79	1
643778	42006	3,469,336,549	3,238,589,628	3,309,223,452	3,093,093,196	South Carolina	Horry	52	0
643789	42026	62,552,344	55,127,528	62,552,344	55,127,528	Florida	Charlotte	119	3
643843	42345	10,581,227	10,223,017	10,581,227	10,223,017	NA	NA	NA	NA
643884	42515	277,534,890	265,487,741	277,534,890	265,487,741	South Carolina	Georgetown	126	3
643885	42515	573,643,750	548,728,285	573,643,750	548,728,285	North Carolina	Carteret	108	2
643905	42651	44,523,818	41,007,914	44,523,818	41,007,914	New York	Suffolk	79	1
643919	42666	24,830,596	24,148,476	24,414,847	23,820,184	Florida	Monroe	100	2
643943	42724	405	16	405	16	Florida	Monroe	90	1
643961	42792	122,334,820	114,642,910	122,334,820	114,642,910	Louisiana	Vermilion	80	1
643969	42843	316,040,565	298,525,321	311,688,106	294,523,429	North Carolina	Carteret	131	4
643974	42843	298,379,473	288,211,215	293,360,102	284,936,025	NA	NA	NA	NA
643976	42843	32,298	20,871	32,298	20,871	Louisiana	Terrebonne	74	1

**North Carolina
Residential Flood**

Response to North Carolina General Statutes § 58-36-15 (d2) (1)

EventID	Year	GU_Loss_wDS	GR_Loss_wDS	GU_Loss_xDS	GR_Loss_xDS	LandfallState	LandfallCounty	WindSpeed	SS_Intensity
643980	42844	358,881	185,400	358,881	185,400	NA	NA	NA	NA
643981	42844	300,528,256	274,646,360	296,227,259	270,544,612	Georgia	Chatham	98	2
643997	42953	82,556	49,166	82,556	49,166	NA	NA	NA	NA
644027	43016	394,602	281,811	394,602	281,811	NA	NA	NA	NA
644028	43139	2,787	1,842	2,787	1,842	Florida	Brevard	109	2
644049	43173	349,734,148	331,765,404	340,042,388	322,661,072	Florida	Monroe	131	4
644057	43173	1,874,491,394	1,744,052,487	1,835,075,525	1,707,844,880	Florida	Lee	46	0
644076	43312	120,649,089	114,509,307	120,649,089	114,509,307	NA	NA	NA	NA
644077	43312	30,022,190	25,984,371	30,022,190	25,984,371	North Carolina	Hyde	83	1
644091	43370	13,749,916	12,180,998	13,749,916	12,180,998	Florida	Hillsborough	29	0
644143	43545	991,890	943,882	991,890	943,882	Florida	Monroe	134	4
644155	43600	173,886	151,827	173,886	151,827	NA	NA	NA	NA
644200	43813	59,239	45,059	59,239	45,059	Florida	Okaloosa	130	4
644216	43928	83,814,287	77,012,222	83,814,287	77,012,222	NA	NA	NA	NA
644221	43928	13,194,307	12,012,399	13,194,307	12,012,399	NA	NA	NA	NA
644225	43952	538,885	398,471	538,885	398,471	NA	NA	NA	NA
644232	43959	172,040	113,430	172,040	113,430	NA	NA	NA	NA
644237	43959	8,600	4,930	8,600	4,930	Maine	Cumberland	81	1
644270	43992	234,299	172,599	234,299	172,599	NA	NA	NA	NA
644280	44061	7,323,280	6,473,155	7,323,280	6,473,155	North Carolina	Carteret	87	1
644290	44061	1,035,970	787,817	1,035,970	787,817	North Carolina	Carteret	94	1
644303	44207	323,735	236,704	318,671	232,220	North Carolina	Hyde	85	1
644305	44207	146,873,592	137,893,780	146,873,592	137,893,780	NA	NA	NA	NA
644309	44207	619,705,115	563,740,311	606,931,749	551,830,059	New York	Suffolk	95	1
644310	44207	14,554,014	13,143,895	14,526,948	13,118,309	South Carolina	Charleston	136	4
644331	44237	221,187	194,783	221,187	194,783	Florida	Franklin	131	4
644345	44283	483,116,690	463,140,733	477,969,596	459,860,475	South Carolina	Charleston	105	2
644373	44330	1,541,393	1,282,776	1,541,393	1,282,776	Louisiana	Plaquemines	167	5
644396	44349	628,468,662	601,817,217	628,468,662	601,817,217	North Carolina	Dare	105	2
644410	44395	8,468,031	7,436,823	8,468,031	7,436,823	Florida	Pinellas	58	0
644436	44500	237,675,522	219,776,068	222,253,885	205,205,988	North Carolina	Dare	108	2
644441	44500	5,407	4,637	5,407	4,637	Florida	Sarasota	103	2
644471	44545	4,566,774	4,195,560	4,566,774	4,195,560	NA	NA	NA	NA
644477	44545	129,775,686	117,334,792	129,775,686	117,334,792	North Carolina	Carteret	64	0
644484	44579	5,711,723	5,551,912	5,711,723	5,551,912	NA	NA	NA	NA
644504	44712	726,077	517,277	726,077	517,277	NA	NA	NA	NA
644535	44829	17,220	8,466	17,220	8,466	Rhode Island	Newport	128	3
644538	44829	182,808,208	175,102,003	182,582,399	174,914,527	North Carolina	Dare	115	3
644559	44870	700,342,335	666,526,385	700,342,335	666,526,385	North Carolina	Pender	119	3
644568	44963	162,878,552	149,761,013	162,878,552	149,761,013	Florida	Palm Beach	35	0
644575	44968	169,757	126,587	169,757	126,587	South Carolina	Charleston	98	2
644590	45013	39,001,615	34,801,774	39,001,615	34,801,774	North Carolina	Currituck	68	0
644601	45013	215,662	164,558	215,662	164,558	Florida	Miami-Dade	44	0
644610	45017	11,857,343	11,362,824	11,857,343	11,362,824	Alabama	Baldwin	128	3
644612	45017	5,213,140	4,605,217	5,213,140	4,605,217	North Carolina	Onslow	83	1
644623	45057	66,447,075	62,696,154	66,447,075	62,696,154	NA	NA	NA	NA
644636	45062	3,953,586	3,150,989	3,953,586	3,150,989	NA	NA	NA	NA
644645	45062	5,067,945	4,335,450	5,067,945	4,335,450	NA	NA	NA	NA
644655	45330	491,814	395,677	491,814	395,677	NA	NA	NA	NA
644663	45330	215,761,509	208,730,242	215,761,509	208,730,242	Georgia	Camden	119	3
644675	45403	407,317	330,498	407,317	330,498	Georgia	Glynn	109	2
644713	45435	3,361,059	2,947,781	3,361,059	2,947,781	Florida	Walton	68	0
644726	45454	1,843,891,136	1,764,414,509	1,813,399,364	1,741,311,777	South Carolina	Georgetown	93	1
644738	45470	16,502,373	15,211,540	16,502,373	15,211,540	Florida	Saint Johns	117	3
644739	45470	846,112	722,928	846,112	722,928	Louisiana	Terrebonne	138	4
644761	45613	244,373,384	234,708,561	244,373,384	234,708,561	NA	NA	NA	NA
644788	45747	22,283,332	20,052,062	22,283,332	20,052,062	Virginia	Accomack	105	2
644804	45759	1,104,151,344	1,002,139,334	1,104,151,344	1,002,139,334	North Carolina	Onslow	72	0
644829	45775	19,878	14,684	19,878	14,684	NA	NA	NA	NA
644833	45780	3,352	2,680	3,352	2,680	NA	NA	NA	NA
644834	45780	7,845,265	7,148,325	7,845,265	7,148,325	NA	NA	NA	NA
644863	45829	57,725,617	51,268,129	57,431,377	50,981,074	Florida	Monroe	56	0
644908	46103	26,558,566	23,612,595	26,558,566	23,612,595	NA	NA	NA	NA

**North Carolina
Residential Flood**

Response to North Carolina General Statutes § 58-36-15 (d2) (1)

EventID	Year	GU_Loss_wDS	GR_Loss_wDS	GU_Loss_xDS	GR_Loss_xDS	LandfallState	LandfallCounty	WindSpeed	SS_Intensity
644909	46103	862,631,551	829,646,491	862,631,551	829,646,491	North Carolina	Brunswick	111	3
644913	46103	5,796,917	4,964,921	5,796,917	4,964,921	NA	NA	NA	NA
644978	46189	25,400,013	22,821,318	25,400,013	22,821,318	NA	NA	NA	NA
645011	46281	2,579,449	2,338,684	2,579,449	2,338,684	Florida	Monroe	78	1
645016	46300	265,045	183,782	265,045	183,782	NA	NA	NA	NA
645031	46421	107,272,997	101,382,251	107,272,997	101,382,251	Florida	Monroe	99	2
645051	46450	13,948,722	12,421,450	13,948,722	12,421,450	North Carolina	Hyde	80	1
645074	46618	101,038,120	95,490,531	97,695,858	92,386,335	Florida	Levy	71	0
645076	46618	1,080,193	1,018,800	1,080,193	1,018,800	NA	NA	NA	NA
645077	46618	3,293,633	2,765,155	3,194,630	2,671,127	Florida	Monroe	99	2
645081	46618	114,337,353	106,419,915	112,426,203	104,604,970	Florida	Sarasota	135	4
645114	46744	370	282	370	282	NA	NA	NA	NA
645120	46768	1,194,013	1,083,249	1,194,013	1,083,249	NA	NA	NA	NA
645145	46801	506,359	368,696	506,359	368,696	NA	NA	NA	NA
645163	46826	94,440	57,812	94,440	57,812	NA	NA	NA	NA
645180	46870	29,559	27,998	29,559	27,998	Rhode Island	Washington	89	1
645186	46903	152,197	115,947	152,197	115,947	New York	Suffolk	102	2
645196	46924	19,757,333	17,741,016	19,757,333	17,741,016	Florida	Monroe	46	0
645238	47071	17,373	12,929	17,373	12,929	Alabama	Baldwin	83	1
645279	47202	167,298	130,569	167,298	130,569	Florida	Monroe	153	4
645296	47254	7,352,400	6,247,688	7,352,400	6,247,688	North Carolina	Carteret	75	1
645298	47254	36,120,688	32,862,175	36,120,688	32,862,175	South Carolina	Georgetown	93	1
645304	47297	37,059,313	34,902,585	37,059,313	34,902,585	NA	NA	NA	NA
645317	47329	1,300,698	1,055,055	1,300,698	1,055,055	NA	NA	NA	NA
645327	47334	9,587,395	8,363,674	9,587,395	8,363,674	North Carolina	Carteret	80	1
645372	47517	60,179,139	56,548,859	60,179,139	56,548,859	South Carolina	Charleston	112	3
645385	47538	69,125,284	62,929,105	69,125,284	62,929,105	NA	NA	NA	NA
645456	47746	485,581,101	446,517,863	479,969,966	441,273,940	NA	NA	NA	NA
645457	47746	485,390	466,404	485,390	466,404	NA	NA	NA	NA
645464	47749	61,344,080	58,007,865	60,322,903	57,139,881	NA	NA	NA	NA
645470	47749	996,715,421	906,651,108	980,399,522	892,614,064	North Carolina	Carteret	107	2
645471	47749	123,223,636	115,052,704	121,301,189	113,174,398	North Carolina	Carteret	120	3
645473	47749	31,848	22,972	31,848	22,972	NA	NA	NA	NA
645563	48130	502,029,984	484,900,191	502,029,984	484,900,191	South Carolina	Charleston	85	1
645564	48130	14,843,723	12,912,092	14,843,723	12,912,092	Florida	Saint Lucie	87	1
645569	48130	46	16	46	16	Florida	Brevard	120	3
645583	48200	4,367,820	3,780,387	4,367,820	3,780,387	Florida	Pasco	64	0
645602	48291	1,381,595	1,192,411	1,381,595	1,192,411	Florida	Taylor	58	0
645608	48291	98,333,561	90,333,879	98,333,561	90,333,879	Florida	Monroe	64	0
645627	48363	287,367	197,371	287,367	197,371	Florida	Gulf	118	3
645645	48417	1,137,362,396	1,078,046,058	1,137,362,396	1,078,046,058	NA	NA	NA	NA
645646	48442	13,952,364	12,818,600	13,952,364	12,818,600	South Carolina	Charleston	116	3
645656	48442	80,853,363	71,822,727	80,832,503	71,802,793	Florida	Pasco	98	2
645662	48516	4,719,965	4,132,883	4,719,965	4,132,883	Louisiana	Vermilion	64	0
645671	48639	392,404,635	374,338,660	382,453,701	367,450,580	NA	NA	NA	NA
645683	48680	45,667,798	42,111,689	45,667,798	42,111,689	NA	NA	NA	NA
645694	48752	606,162	542,880	592,026	529,368	Florida	Volusia	74	1
645700	48790	378,298	305,957	378,298	305,957	NA	NA	NA	NA
645701	48790	82,929	61,577	82,929	61,577	Rhode Island	Newport	103	2
645708	48861	791,239,556	750,962,486	770,432,715	737,725,761	NA	NA	NA	NA
645743	48979	1,511,024	1,473,683	1,511,024	1,473,683	Alabama	Baldwin	103	2
645797	49032	424,725,421	403,706,961	408,034,098	391,598,648	NA	NA	NA	NA
645798	49087	1,544,643	1,319,688	1,544,643	1,319,688	NA	NA	NA	NA
645810	49088	131,231,341	123,493,330	131,231,341	123,493,330	Florida	Lee	120	3
645823	49110	118,558,506	109,373,692	118,558,506	109,373,692	NA	NA	NA	NA
645874	49192	42,682,166	41,606,884	42,682,166	41,606,884	NA	NA	NA	NA
645899	49278	1,383,945	1,097,135	1,383,945	1,097,135	NA	NA	NA	NA
645900	49278	129,620	83,508	129,620	83,508	NA	NA	NA	NA
645906	49278	939,262	817,281	939,262	817,281	Louisiana	Plaquemines	162	5
645935	49414	12,340,881	10,685,320	12,340,881	10,685,320	Florida	Martin	64	0
645936	49414	86,337	78,864	86,337	78,864	Georgia	McIntosh	121	3
645949	49460	70	9	70	9	NA	NA	NA	NA
645954	49460	45,814,186	43,496,187	45,086,106	43,041,381	Georgia	Chatham	79	1

**North Carolina
Residential Flood**

Response to North Carolina General Statutes § 58-36-15 (d2) (1)

EventID	Year	GU_Loss_wDS	GR_Loss_wDS	GU_Loss_xDS	GR_Loss_xDS	LandfallState	LandfallCounty	WindSpeed	SS_Intensity
645956	49460	13,425,481	11,855,298	13,425,481	11,855,298	NA	NA	NA	NA
646023	49722	2,028,362	1,848,997	2,028,362	1,848,997	NA	NA	NA	NA
646058	49780	1,276,432,638	1,209,686,712	1,242,290,820	1,187,266,733	Florida	Bay	82	1
646066	49813	9,269,869	7,918,181	9,269,869	7,918,181	NA	NA	NA	NA
646068	49813	2,790,881,815	2,618,051,095	2,729,267,372	2,561,824,587	NA	NA	NA	NA
646087	49891	12,289,664	11,540,300	12,178,763	11,453,399	NA	NA	NA	NA
646088	49891	884,979,511	854,445,255	870,950,510	844,831,051	NA	NA	NA	NA
646092	49891	687	311	687	311	NA	NA	NA	NA
646112	1399	253,211	170,139	253,211	170,139	NA	NA	NA	NA
646117	1399	1,525,114	1,334,230	1,525,114	1,334,230	Florida	Saint Johns	108	2
646133	1427	11,718,736	10,171,294	11,718,736	10,171,294	North Carolina	Carteret	78	1
646137	1443	353,463,256	325,499,183	353,463,256	325,499,183	North Carolina	Carteret	113	3
646145	1443	37,872	19,423	37,635	19,282	Alabama	Baldwin	153	4
646146	1476	117,375,798	109,126,681	117,375,798	109,126,681	North Carolina	Onslow	84	1
646150	1476	80,221,215	73,582,512	80,221,215	73,582,512	North Carolina	Carteret	105	2
646152	1592	48,764,901	44,236,001	48,764,901	44,236,001	Florida	Monroe	70	0
646172	1593	17,664,071	15,691,429	17,664,071	15,691,429	North Carolina	New Hanover	52	0
646194	1883	289,138	249,123	289,138	249,123	NA	NA	NA	NA
646195	1883	217,118	205,022	217,118	205,022	NA	NA	NA	NA
646198	1883	242,110,568	227,359,644	242,110,568	227,359,644	North Carolina	Dare	111	3
646213	2189	122,963,521	111,769,715	122,963,521	111,769,715	North Carolina	Brunswick	81	1
646246	2410	186,266	132,387	186,266	132,387	Florida	Monroe	128	3
646257	2504	3,658,858	3,567,325	3,658,858	3,567,325	Louisiana	Terrebonne	89	1
646311	2753	47,632	27,929	47,632	27,929	NA	NA	NA	NA
646320	2757	137,336,314	133,621,384	137,336,314	133,621,384	Florida	Walton	80	1
646331	2807	23,306,136	22,718,187	23,306,136	22,718,187	Louisiana	Jefferson	95	1
646356	2841	632,562,466	604,940,217	632,562,466	604,940,217	North Carolina	Carteret	98	2
646371	2897	3,868,394	3,229,128	3,868,394	3,229,128	NA	NA	NA	NA
646382	2897	9,671,358	8,614,220	9,671,358	8,614,220	South Carolina	Charleston	126	3
646417	3024	82,865,173	77,765,525	82,865,173	77,765,525	South Carolina	Charleston	83	1
646418	3024	512	64	512	64	Florida	Okaloosa	121	3
646420	3024	91,361,953	82,967,484	91,361,953	82,967,484	NA	NA	NA	NA
646421	3024	96	0	96	0	Florida	Levy	68	0
646426	3024	54,141	46,524	54,141	46,524	NA	NA	NA	NA
646445	3537	1,222,477	1,044,545	1,222,477	1,044,545	NA	NA	NA	NA
646547	4195	13,602	7,172	13,602	7,172	Rhode Island	Washington	87	1
646571	4398	1,497	901	1,497	901	Florida	Monroe	76	1
646576	4398	9,560,828	8,581,358	9,560,828	8,581,358	NA	NA	NA	NA
646578	4530	1,273,232	1,129,422	1,273,232	1,129,422	Florida	Taylor	58	0
646586	4530	182,730,172	165,679,490	182,730,172	165,679,490	North Carolina	Onslow	102	2
646590	4530	107,825	83,085	107,825	83,085	New Jersey	Atlantic	93	1
646624	4999	9,913,185	9,526,209	9,913,185	9,526,209	Florida	Bay	47	0
646641	5002	478,857,876	449,444,593	429,442,958	403,563,432	Florida	Pasco	52	0
646646	5022	4,614,269	4,234,109	4,614,269	4,234,109	NA	NA	NA	NA
646649	5021	48,061,116	45,399,037	48,061,116	45,399,037	NA	NA	NA	NA
646650	5021	2,560	369	2,560	369	NA	NA	NA	NA
646726	5698	1,002,716,768	970,617,860	1,002,716,768	970,617,860	South Carolina	Georgetown	99	2
646745	5757	1,685,192,571	1,556,163,819	1,612,564,125	1,489,370,401	South Carolina	Georgetown	112	3
646765	5951	661,781,068	622,725,444	661,781,068	622,725,444	NA	NA	NA	NA
646778	5963	1,805,566	1,602,275	1,805,566	1,602,275	Florida	Monroe	94	1
646807	6141	8,219,591	7,844,434	8,219,591	7,844,434	NA	NA	NA	NA
646812	6174	55,850,506	51,318,626	55,850,506	51,318,626	NA	NA	NA	NA
646818	6174	19,339,116	17,641,878	19,339,116	17,641,878	Florida	Taylor	117	3
646819	6174	5,019,083	4,631,210	5,019,083	4,631,210	NA	NA	NA	NA
646822	6174	51,241,119	49,285,627	51,241,119	49,285,627	NA	NA	NA	NA
646866	6478	12,586	5,209	12,586	5,209	New York	Suffolk	122	3
646867	6478	31,751	26,515	31,751	26,515	NA	NA	NA	NA
646916	6959	145,521	95,406	145,521	95,406	Florida	Dixie	88	1
646920	6959	40	40	40	40	Georgia	Chatham	103	2
646950	7037	113,025,878	106,681,796	113,025,878	106,681,796	Florida	Levy	142	4
646952	7037	1,599,893	1,349,340	1,599,893	1,349,340	New Jersey	Ocean	88	1
646964	7129	3,903	2,079	3,903	2,079	Florida	Citrus	78	1
647089	8057	1,254,781	1,115,452	1,254,781	1,115,452	Florida	Volusia	115	3

**North Carolina
Residential Flood**

Response to North Carolina General Statutes § 58-36-15 (d2) (1)

EventID	Year	GU_Loss_wDS	GR_Loss_wDS	GU_Loss_xDS	GR_Loss_xDS	LandfallState	LandfallCounty	WindSpeed	SS_Intensity
647098	8057	3,417,240	3,098,114	3,417,240	3,098,114	Florida	Bay	79	1
647100	8057	20,997	13,886	20,997	13,886	Alabama	Baldwin	90	1
647125	8208	16,325,840	15,164,641	16,325,840	15,164,641	Florida	Monroe	107	2
647135	8208	1,255,508	1,166,611	1,255,508	1,166,611	Florida	Monroe	35	0
647136	8217	1,494	391	1,494	391	Florida	Manatee	104	2
647141	8217	463,561,681	448,594,901	455,693,647	443,625,095	NA	NA	NA	NA
647151	8218	17,559,252	15,360,197	17,559,252	15,360,197	South Carolina	Charleston	101	2
647162	8399	12,556	5,922	12,556	5,922	NA	NA	NA	NA
647190	8453	1,067,927,353	1,027,033,557	1,063,753,890	1,024,219,104	NA	NA	NA	NA
647237	9385	3,464,799,150	3,242,963,173	3,166,222,647	2,998,849,910	South Carolina	Georgetown	112	3
647287	9791	6,675	2,497	6,675	2,497	NA	NA	NA	NA
647288	9791	39,166,355	34,754,127	39,166,355	34,754,127	Florida	Walton	85	1
647290	9791	109,702	83,412	109,702	83,412	Florida	Miami-Dade	64	0
647291	9791	36,150,129	34,510,955	36,150,129	34,510,955	Florida	Brevard	63	0
647309	9848	347,126,556	318,849,177	347,126,556	318,849,177	North Carolina	Carteret	92	1
647321	9906	125,985,670	113,707,155	125,985,670	113,707,155	North Carolina	Pender	103	2
647349	9953	14,325,323	12,906,687	13,855,015	12,459,140	Florida	Monroe	46	0
647370	9997	44,819,995	39,114,447	44,819,995	39,114,447	NA	NA	NA	NA
647379	10066	58,069	36,890	58,069	36,890	North Carolina	Brunswick	69	0
647388	10168	1,027,882	780,044	1,027,882	780,044	Louisiana	Saint Mary	85	1
647429	10596	3,735,343	3,375,321	3,735,343	3,375,321	Florida	Levy	63	0
647435	10768	1,710,184,254	1,594,477,544	1,675,661,606	1,562,952,711	South Carolina	Horry	87	1
647440	10768	94,641,224	87,523,596	93,463,254	86,401,513	South Carolina	Georgetown	86	1
647447	10787	180,895	121,763	180,895	121,763	NA	NA	NA	NA
647464	10843	206,523,228	193,447,300	206,523,228	193,447,300	Florida	Monroe	99	2
647465	10843	110,590	85,211	110,590	85,211	Florida	Brevard	118	3
647509	10932	31,258	17,567	31,258	17,567	Alabama	Mobile	89	1
647523	11353	14,149	1,978	14,149	1,978	NA	NA	NA	NA
647535	11576	68,279	41,398	68,279	41,398	NA	NA	NA	NA
647538	11576	224,850	169,354	224,850	169,354	Florida	Monroe	81	1
647572	11761	5,861,075	5,067,339	5,861,075	5,067,339	Florida	Franklin	93	1
647574	11761	11,946	4,711	11,946	4,711	Virginia	Accomack	81	1
647580	11855	591,645,066	573,015,057	591,645,066	573,015,057	Florida	Monroe	131	4
647600	11927	359		359		NA	NA	NA	NA
647604	11931	9,747	7,464	9,747	7,464	Louisiana	Plaquemines	77	1
647654	12346	262,441	169,173	262,441	169,173	NA	NA	NA	NA
647676	12438	12,607,916	9,938,458	12,607,916	9,938,458	North Carolina	Carteret	81	1
647691	12810	209,119	180,522	209,119	180,522	NA	NA	NA	NA
647720	12975	3,058,060,156	2,854,999,155	2,940,374,479	2,749,768,860	North Carolina	Brunswick	113	3
647722	12975	68,550,916	66,227,661	67,645,749	65,520,291	NA	NA	NA	NA
647732	13019	3,605,161	3,364,816	3,605,161	3,364,816	NA	NA	NA	NA
647734	13019	6,571	4,119	6,571	4,119	NA	NA	NA	NA
647736	13019	230,984	187,980	230,984	187,980	NA	NA	NA	NA
647739	13019	80,976	76,953	80,976	76,953	Georgia	Camden	120	3
647744	13095	350,834,150	333,299,664	328,512,646	319,918,030	Florida	Volusia	69	0
647758	13110	941,026	822,929	941,026	822,929	Florida	Lee	104	2
647786	13232	4,794,182	3,990,451	4,794,182	3,990,451	Florida	Miami-Dade	52	0
647814	13352	3,282,463	3,013,787	3,282,463	3,013,787	NA	NA	NA	NA
647834	13458	2,190,177,944	2,020,728,563	1,970,932,682	1,881,475,946	South Carolina	Charleston	129	3
647849	13496	105,167,809	96,594,735	105,167,253	96,594,197	Florida	Monroe	157	5
647913	13779	1,413,941	1,217,191	1,413,941	1,217,191	Georgia	Camden	94	1
647924	13803	8,612,929	7,477,050	8,612,929	7,477,050	South Carolina	Charleston	82	1
647944	13916	2,614,740	2,349,993	2,614,740	2,349,993	Florida	Citrus	81	1
647960	13976	12,348,817	11,014,321	12,348,817	11,014,321	NA	NA	NA	NA
647971	14138	26,074,272	22,898,808	26,074,272	22,898,808	North Carolina	Onslow	107	2
647985	14287	4,472,405	3,828,904	4,472,405	3,828,904	NA	NA	NA	NA
647988	14287	42,555,861	37,014,099	42,555,861	37,014,099	South Carolina	Georgetown	34	0
647992	14287	59,498,374	54,938,328	59,498,374	54,938,328	NA	NA	NA	NA
648064	14729	5,133,616	4,559,949	5,133,616	4,559,949	South Carolina	Charleston	99	2
648065	14729	3,395,043	3,048,889	3,395,043	3,048,889	Louisiana	Terrebonne	110	2
648082	14781	187,042	133,594	187,042	133,594	NA	NA	NA	NA
648093	14836	5,366,454	4,384,530	5,366,454	4,384,530	NA	NA	NA	NA
648100	14836	587,596,454	570,485,655	587,596,454	570,485,655	South Carolina	Georgetown	109	2

**North Carolina
Residential Flood**

Response to North Carolina General Statutes § 58-36-15 (d2) (1)

EventID	Year	GU_Loss_wDS	GR_Loss_wDS	GU_Loss_xDS	GR_Loss_xDS	LandfallState	LandfallCounty	WindSpeed	SS_Intensity
648108	14930	17,158	7,608	17,158	7,608	Florida	Monroe	144	4
648111	14930	292		292		NA	NA	NA	NA
648112	14930	140,706,565	132,188,574	140,706,565	132,188,574	North Carolina	Dare	124	3
648153	15023	53,571,544	48,545,874	53,571,544	48,545,874	Florida	Franklin	83	1
648158	15023	32,910,582	29,481,676	32,910,582	29,481,676	NA	NA	NA	NA
648184	15217	58,359	30,480	58,359	30,480	Louisiana	Plaquemines	125	3
648192	15330	85	25	85	25	NA	NA	NA	NA
648206	15420	167,906,438	162,534,713	167,906,438	162,534,713	Florida	Levy	84	1
648231	15524	134	31	134	31	NA	NA	NA	NA
648236	15621	7,958,307	6,935,248	7,958,307	6,935,248	Florida	Hernando	63	0
648299	16262	743,143	641,566	716,566	616,364	New Jersey	Atlantic	128	3
648316	16515	1,778,904,246	1,746,964,218	1,778,904,246	1,746,964,218	South Carolina	Horry	126	3
648319	16515	1,067,088	802,498	1,067,088	802,498	North Carolina	Carteret	62	0
648325	16515	22,675	16,448	22,675	16,448	Florida	Monroe	34	0
648329	16515	667,267	449,329	667,267	449,329	NA	NA	NA	NA
648347	16562	91,423	75,872	91,423	75,872	NA	NA	NA	NA
648351	16562	816,127	646,650	816,127	646,650	NA	NA	NA	NA
648352	16562	222,273	187,149	222,273	187,149	NA	NA	NA	NA
648356	16597	92,913,025	85,176,459	92,913,025	85,176,459	North Carolina	Carteret	89	1
648368	16597	6,075,890	5,240,183	6,075,890	5,240,183	Florida	Flagler	97	2
648381	16708	14,287	8,699	14,287	8,699	New York	Suffolk	105	2
648382	16717	624,834	544,594	624,834	544,594	Florida	Escambia	95	1
648399	16793	9,026,555	8,515,402	8,836,648	8,355,865	NA	NA	NA	NA
648418	16904	9,466,551	8,630,515	9,466,551	8,630,515	NA	NA	NA	NA
648419	16904	202,785,191	189,802,879	202,785,191	189,802,879	North Carolina	Carteret	114	3
648420	16904	2,523,834	1,913,043	2,523,834	1,913,043	NA	NA	NA	NA
648430	17003	980,769	867,561	980,769	867,561	Maine	Sagadahoc	87	1
648445	17079	7,331,133	6,464,845	7,331,133	6,464,845	Florida	Levy	64	0
648455	17079	6,951,797	6,141,923	6,951,797	6,141,923	North Carolina	Carteret	92	1
648521	17520	18,060,451	16,726,593	18,060,366	16,726,508	North Carolina	Carteret	68	0
648526	17537	12,425,075	12,046,675	12,425,075	12,046,675	NA	NA	NA	NA
648533	17537	26,289	16,435	26,289	16,435	NA	NA	NA	NA
648548	17610	10,809	6,199	10,809	6,199	Florida	Gulf	76	1
648568	17758	4,888,560	4,267,684	4,888,560	4,267,684	Florida	Monroe	47	0
648576	17758	19,910,164	19,303,758	19,910,164	19,303,758	NA	NA	NA	NA
648586	17769	107,928,441	100,460,308	105,113,817	97,723,972	North Carolina	Hyde	126	3
648593	17773	427	160	427	160	Florida	Taylor	69	0
648607	17798	66,681,589	62,302,972	66,681,589	62,302,972	North Carolina	Carteret	123	3
648612	17798	92,240,592	84,044,952	92,240,592	84,044,952	North Carolina	Pender	95	1
648681	18344	636,397,445	611,664,675	636,397,445	611,664,675	North Carolina	Brunswick	86	1
648685	18344	6,485,161	5,913,620	6,485,161	5,913,620	Massachusetts	Dukes	93	1
648712	18496	2,815,649	2,304,337	2,815,649	2,304,337	NA	NA	NA	NA
648716	18645	437,179,470	411,134,963	437,179,470	411,134,963	Florida	Brevard	75	1
648718	18645	1,222,892,255	1,189,508,082	1,222,892,255	1,189,508,082	North Carolina	Carteret	141	4
648727	18877	560,370,690	539,243,405	551,351,403	534,407,626	North Carolina	Dare	99	2
648740	18920	379,361,287	348,800,352	379,361,287	348,800,352	Louisiana	Plaquemines	57	0
648748	19041	583,942,407	549,954,909	583,942,407	549,954,909	South Carolina	Horry	98	2
648769	19170	635	26	635	26	New York	Suffolk	84	1
648792	19277	846	433	846	433	South Carolina	Charleston	103	2
648795	19315	6,159,908,770	5,709,424,077	5,511,247,569	5,124,287,003	Florida	Franklin	70	0
648797	19315	79,188,516	73,015,210	79,188,516	73,015,210	North Carolina	Pender	93	1
648802	19315	8,167	3,571	8,167	3,571	NA	NA	NA	NA
648814	19422	96,143	47,020	96,143	47,020	NA	NA	NA	NA
648829	19508	808,058,797	785,503,849	808,058,797	785,503,849	Florida	Indian River	94	1
648839	19644	2,127,173	1,759,013	2,127,173	1,759,013	Florida	Sarasota	59	0
648843	19644	2,368	1,232	2,368	1,232	Florida	Brevard	102	2
648921	20062	3,962	567	3,962	567	Massachusetts	Nantucket	91	1
648927	20062	25,680,507	24,775,877	25,079,717	24,347,534	Louisiana	Plaquemines	79	1
648949	20188	537,365	467,010	537,365	467,010	Florida	Okaloosa	132	4
648976	20645	33,610,062	30,977,657	33,610,062	30,977,657	North Carolina	New Hanover	82	1
648981	20645	298,922	196,112	298,922	196,112	NA	NA	NA	NA
648986	20702	55,823,810	51,555,609	54,355,421	50,156,139	New York	Nassau	122	3
649000	20777	1,630,907	1,443,181	1,630,907	1,443,181	Florida	Lee	97	2

**North Carolina
Residential Flood**

Response to North Carolina General Statutes § 58-36-15 (d2) (1)

EventID	Year	GU_Loss_wDS	GR_Loss_wDS	GU_Loss_xDS	GR_Loss_xDS	LandfallState	LandfallCounty	WindSpeed	SS_Intensity
649022	20899	2,111,573	1,848,108	2,111,573	1,848,108	Florida	Okaloosa	77	1
649047	20901	177,271,589	167,123,260	177,271,589	167,123,260	North Carolina	Dare	89	1
649066	21068	604,316,705	574,990,842	604,316,705	574,990,842	South Carolina	Georgetown	115	3
649073	21068	791,162	651,785	791,162	651,785	NA	NA	NA	NA
649086	21078	2,073,049	1,771,723	2,073,049	1,771,723	Florida	Saint Johns	97	2
649120	21142	431,670	326,244	431,670	326,244	Florida	Dixie	132	4
649133	21234	2,337,175	2,006,932	2,337,175	2,006,932	Georgia	Liberty	112	3
649140	21234	121,699,379	110,465,181	121,699,379	110,465,181	North Carolina	Carteret	110	2
649153	21315	3,165,829	2,907,885	3,165,829	2,907,885	Florida	Taylor	76	1
649176	21465	27,353,145	24,404,266	26,500,674	23,572,875	Florida	Sarasota	98	2
649235	21816	16,894,040	15,796,347	16,894,040	15,796,347	Florida	Brevard	58	0
649236	21816	891,506,431	846,915,587	891,506,431	846,915,587	South Carolina	Georgetown	110	2
649251	21854	667,985	630,697	667,985	630,697	Florida	Palm Beach	144	4
649260	21923	225,241,584	210,122,046	225,241,584	210,122,046	North Carolina	Brunswick	75	1
649267	21923	108,905	95,659	108,905	95,659	Florida	Monroe	119	3
649318	22755	185,682	131,104	185,682	131,104	Florida	Palm Beach	74	1
649322	22755	277,805	183,048	277,805	183,048	Florida	Franklin	81	1
649326	22867	17,746,133	16,678,302	17,746,133	16,678,302	NA	NA	NA	NA
649349	22902	30,196,769	27,162,757	30,139,783	27,107,381	Florida	Miami-Dade	169	5
649394	23243	3,972,129	3,345,754	3,972,129	3,345,754	Florida	Saint Johns	78	1
649406	23373	869,418	792,615	869,418	792,615	NA	NA	NA	NA
649412	23431	15,059,755	13,080,540	15,059,755	13,080,540	Florida	Miami-Dade	105	2
649416	23431	98,487,078	89,555,686	98,487,078	89,555,686	Louisiana	Plaquemines	119	3
649423	23431	17,881,930	16,801,317	17,881,930	16,801,317	NA	NA	NA	NA
649424	23431	1,235,488	959,063	1,235,488	959,063	Florida	Taylor	63	0
649430	23480	2,234,390	1,895,392	2,234,390	1,895,392	Florida	Volusia	115	3
649491	23730	139,476,044	120,788,684	139,476,044	120,788,684	North Carolina	Brunswick	84	1
649528	24098	10,827,859	9,527,860	10,827,859	9,527,860	North Carolina	Onslow	94	1
649535	24098	22,214,973	19,940,079	22,214,973	19,940,079	NA	NA	NA	NA
649550	24243	135,247,777	123,845,512	134,299,146	122,923,281	South Carolina	Charleston	110	2
649610	24774	1,561,825	1,205,695	1,561,825	1,205,695	Florida	Walton	115	3
649612	24774	250,362,381	244,069,575	250,362,381	244,069,575	Louisiana	Terrebonne	76	1
649616	24774	66,394,878	59,934,614	66,394,878	59,934,614	NA	NA	NA	NA
649619	24774	13,152	4,334	13,152	4,334	Florida	Sarasota	104	2
649659	25097	54,458	41,306	54,458	41,306	NA	NA	NA	NA
649670	25139	108	41	108	41	Georgia	Glynn	82	1
649682	25160	7,390	1,660	7,390	1,660	Florida	Monroe	29	0
649701	25278	1,547,158	1,246,921	1,547,158	1,246,921	North Carolina	New Hanover	76	1
649733	25420	293,716,625	276,098,792	293,716,625	276,098,792	North Carolina	Onslow	98	2
649760	25563	1,818,877	1,386,033	1,818,877	1,386,033	Florida	Taylor	59	0
649774	25563	9,810,010	8,809,271	9,810,010	8,809,271	Florida	Miami-Dade	57	0
649790	25619	247	23	247	23	NA	NA	NA	NA
649797	25619	1,494,367	1,225,240	1,494,367	1,225,240	NA	NA	NA	NA
649816	25627	5,027,337	4,941,994	5,027,337	4,941,994	Alabama	Baldwin	125	3
649838	25702	2,340,872	1,987,166	2,304,502	1,952,635	Florida	Volusia	97	2
649840	25702	620,128,324	584,636,751	613,795,419	579,172,709	South Carolina	Charleston	97	2
649842	25702	46,550	41,571	46,085	41,124	NA	NA	NA	NA
649846	25702	13,257,431	11,658,032	13,257,431	11,658,032	Maine	Washington	75	1
649850	25806	11,247,680	9,946,405	11,247,680	9,946,405	Florida	Citrus	62	0
649863	25872	9,405,266	8,832,261	9,405,266	8,832,261	NA	NA	NA	NA
649891	26221	109,010	101,553	109,010	101,553	Florida	Taylor	63	0
649902	26256	13,876,424	12,966,355	13,876,424	12,966,355	Georgia	Chatham	92	1
649908	26256	293,788	235,893	293,788	235,893	Florida	Palm Beach	103	2
649919	26674	861,145	806,063	861,145	806,063	Florida	Bay	78	1
649920	26674	103,332	69,670	103,332	69,670	NA	NA	NA	NA
649962	26827	105,548	72,097	105,548	72,097	NA	NA	NA	NA
649964	26827	15,498,862	13,545,177	15,498,862	13,545,177	North Carolina	Onslow	94	1
649975	26952	20,420	12,493	20,420	12,493	Florida	Bay	100	2
650024	27200	1,356,085	1,122,796	1,356,085	1,122,796	NA	NA	NA	NA
650027	27200	789,337	672,378	789,337	672,378	Florida	Franklin	147	4
650053	27354	497,093,397	479,226,830	497,093,397	479,226,830	South Carolina	Charleston	74	1
650069	27567	15	15	15	15	NA	NA	NA	NA
650090	27776	2,124,308	1,833,847	2,124,308	1,833,847	NA	NA	NA	NA

**North Carolina
Residential Flood**

Response to North Carolina General Statutes § 58-36-15 (d2) (1)

EventID	Year	GU_Loss_wDS	GR_Loss_wDS	GU_Loss_xDS	GR_Loss_xDS	LandfallState	LandfallCounty	WindSpeed	SS_Intensity
650102	27944	10,915,464	8,641,197	10,915,464	8,641,197	Florida	Citrus	80	1
650129	28107	917,078	777,964	917,078	777,964	NA	NA	NA	NA
650143	28107	170,175,891	164,827,776	170,175,891	164,827,776	Florida	Escambia	68	0
650180	28315	43,181	23,054	43,181	23,054	NA	NA	NA	NA
650194	28353	57,719,899	55,610,287	57,547,667	55,454,456	South Carolina	Charleston	104	2
650204	28595	45,067	38,708	45,067	38,708	Florida	Monroe	122	3
650227	28610	97,697	46,038	97,697	46,038	Florida	Monroe	52	0
650232	28610	8,264,272	7,011,633	8,264,272	7,011,633	South Carolina	Charleston	107	2
650234	28610	80,837	60,785	80,837	60,785	Florida	Dixie	90	1
650291	28910	157,037	123,997	157,037	123,997	Alabama	Baldwin	98	2
650292	28910	316,652,384	300,667,004	316,652,384	300,667,004	North Carolina	Dare	129	3
650304	29012	97	45	97	45	NA	NA	NA	NA
650316	29059	58,148,620	52,983,437	58,148,620	52,983,437	North Carolina	Carteret	113	3
650357	29334	451,115	370,707	451,115	370,707	New York	Suffolk	93	1
650358	29334	247,946,748	227,304,218	247,946,748	227,304,218	NA	NA	NA	NA
650362	29334	1,880,128	1,685,091	1,880,128	1,685,091	NA	NA	NA	NA
650365	29381	203,753	172,690	203,753	172,690	Florida	Taylor	80	1
650399	29513	76,329	51,538	76,329	51,538	NA	NA	NA	NA
650443	29854	2,552,307,133	2,363,073,995	2,311,464,615	2,205,167,956	North Carolina	Brunswick	67	0
650446	29854	69,486	61,797	69,486	61,797	NA	NA	NA	NA
650448	29854	422,308,885	409,604,903	422,308,885	409,604,903	NA	NA	NA	NA
650471	30024	10,213	3,098	10,213	3,098	New York	Suffolk	88	1
650505	30063	7,072	3,699	7,072	3,699	Massachusetts	Dukes	120	3
650518	30128	122,161,818	106,318,085	122,161,818	106,318,085	Florida	Hillsborough	114	3
650529	30437	17,266,429	15,360,005	17,266,429	15,360,005	NA	NA	NA	NA
650552	30448	1,022,080	811,466	1,022,080	811,466	NA	NA	NA	NA
650557	30660	383,921	250,376	383,921	250,376	NA	NA	NA	NA
650567	30670	328,457,297	312,765,811	314,727,396	302,467,419	South Carolina	Beaufort	81	1
650570	30670	852,268	807,907	852,268	807,907	Florida	Escambia	93	1
650600	30878	2,240,469	1,929,715	2,240,469	1,929,715	Florida	Monroe	108	2
650644	30978	741	560	741	560	Louisiana	Vermilion	80	1
650694	31007	202,800	137,382	202,800	137,382	North Carolina	Dare	72	0
650714	31010	1,488,914	1,166,417	1,488,914	1,166,417	Florida	Citrus	63	0
650718	31026	3,007,940	2,687,598	3,007,940	2,687,598	Florida	Broward	136	4
650749	31224	4,698,666	4,119,154	4,698,666	4,119,154	Massachusetts	Dukes	74	1
650750	31224	5,927,261	4,929,513	5,927,261	4,929,513	NA	NA	NA	NA
650782	31434	924,953,775	854,861,982	897,224,502	829,747,610	South Carolina	Georgetown	141	4
650790	31434	153,947	129,849	150,908	126,973	Florida	Monroe	137	4
650822	31814	182,223,652	168,300,778	182,223,652	168,300,778	North Carolina	Carteret	103	2
650832	31820	7,043,055	6,483,446	7,043,055	6,483,446	Florida	Palm Beach	104	2
650842	31820	754,454,290	722,370,387	754,454,290	722,370,387	North Carolina	Pender	132	4
650866	32207	383,656,065	367,825,806	383,656,065	367,825,806	North Carolina	Pender	126	3
650915	32570	15,838,172	14,513,601	15,838,172	14,513,601	South Carolina	Beaufort	108	2
650930	32680	304,517,725	276,894,675	304,517,725	276,894,675	Florida	Monroe	120	3
650977	33041	1,653,893,794	1,519,578,385	1,548,023,794	1,440,108,491	North Carolina	Dare	97	2
650978	33041	10,491	7,703	10,491	7,703	Florida	Monroe	41	0
650980	33041	1,395,906	1,190,484	1,395,906	1,190,484	Florida	Broward	110	2
650989	33277	226,272	210,733	226,272	210,733	Louisiana	Jefferson	80	1
651018	33451	17,384,214	15,188,454	17,384,214	15,188,454	North Carolina	Carteret	93	1
651033	33475	177,286	151,911	177,286	151,911	Florida	Dixie	70	0
651045	33599	137,955,175	131,840,705	137,955,175	131,840,705	Georgia	Liberty	146	4
651079	33812	87,030	75,593	87,030	75,593	Florida	Gulf	120	3
651090	33871	7,153,926	6,475,531	7,153,926	6,475,531	Florida	Nassau	91	1
651108	34138	522,615,194	500,962,716	513,744,549	495,226,772	Florida	Indian River	69	0
651117	34138	278,390,968	267,041,138	278,390,968	267,041,138	Louisiana	Plaquemines	99	2
651133	34141	1,213,750	1,065,905	1,213,750	1,065,905	Florida	Walton	70	0
651147	34543	54,756	38,705	54,756	38,705	South Carolina	Beaufort	86	1
651149	34582	4,187,203	3,919,857	4,187,203	3,919,857	NA	NA	NA	NA
651152	34582	4,324,417	3,712,474	4,324,417	3,712,474	Florida	Hernando	64	0
651159	34582	330,507,654	319,088,900	330,496,129	319,077,857	Rhode Island	Washington	92	1
651188	34853	724,676	571,686	713,129	561,554	Florida	Palm Beach	116	3
651192	34934	15,606,798	14,101,940	15,606,798	14,101,940	Florida	Monroe	107	2
651201	34936	5,602,282	5,261,196	5,602,282	5,261,196	NA	NA	NA	NA

**North Carolina
Residential Flood**

Response to North Carolina General Statutes § 58-36-15 (d2) (1)

EventID	Year	GU_Loss_wDS	GR_Loss_wDS	GU_Loss_xDS	GR_Loss_xDS	LandfallState	LandfallCounty	WindSpeed	SS_Intensity
651232	35177	186,946	134,737	186,946	134,737	Florida	Monroe	57	0
651272	35770	75,858,756	69,026,982	75,858,756	69,026,982	North Carolina	Currituck	95	1
651281	35770	159,020	113,111	159,020	113,111	NA	NA	NA	NA
651317	36176	201,595,554	193,505,628	201,595,554	193,505,628	NA	NA	NA	NA
651336	36270	11,165,379	9,636,511	11,165,379	9,636,511	North Carolina	Carteret	98	2
651355	36277	442,796	396,545	442,796	396,545	NA	NA	NA	NA
651374	36381	892,759,085	821,388,134	808,669,513	741,336,649	North Carolina	New Hanover	88	1
651414	36621	4,776,395	3,199,433	4,776,395	3,199,433	NA	NA	NA	NA
651446	36841	1,899,077	1,430,646	1,899,077	1,430,646	NA	NA	NA	NA
651464	36849	35,646	19,353	35,646	19,353	NA	NA	NA	NA
651467	36849	862,552	710,591	862,552	710,591	NA	NA	NA	NA
651484	36861	32,355,986	29,393,550	32,355,986	29,393,550	Florida	Bay	93	1
651516	37360	92		92		NA	NA	NA	NA
651521	37360	82,857,031	79,773,274	81,595,576	78,767,098	Florida	Monroe	46	0
651568	37616	44,407,973	41,605,416	44,407,973	41,605,416	Louisiana	Lafourche	96	2
651575	37642	349,795	268,153	338,724	258,215	NA	NA	NA	NA
651577	37642	45,817	24,989	45,817	24,989	Florida	Monroe	97	2
651578	37642	67,675	40,001	67,675	40,001	NA	NA	NA	NA
651582	37642	4,706,263	4,060,744	4,706,263	4,060,744	NA	NA	NA	NA
651584	37642	16,535,074	15,421,449	16,535,074	15,421,449	Florida	Brevard	79	1
651602	37676	544,444,944	505,993,367	491,597,835	469,618,233	South Carolina	Georgetown	70	0
651607	37765	136,731	109,915	136,731	109,915	NA	NA	NA	NA
651611	37765	165,886	100,521	165,886	100,521	Massachusetts	Dukes	91	1
651620	37882	122,138,746	112,497,989	122,138,746	112,497,989	North Carolina	Carteret	97	2
651644	37932	2,385,616,783	2,308,708,927	2,341,329,000	2,282,205,996	South Carolina	Georgetown	102	2
651680	38017	32,621,691	29,914,932	32,621,691	29,914,932	Florida	Brevard	60	0
651681	38017	5,931	4,285	5,931	4,285	Louisiana	Jefferson	58	0
651694	38042	639,393	442,227	639,393	442,227	North Carolina	Dare	86	1
651724	38158	942,919	835,941	942,919	835,941	NA	NA	NA	NA
651742	38385	10,255,612	9,262,721	10,255,612	9,262,721	NA	NA	NA	NA
651744	38385	8,560,526	7,083,203	7,992,335	6,556,578	Florida	Monroe	29	0
651787	38912	2,769,816	2,345,708	2,769,816	2,345,708	Florida	Bay	82	1
651791	38912	977,840	827,855	977,840	827,855	Florida	Sarasota	87	1
651818	39157	5,384,416	4,282,115	5,384,416	4,282,115	Florida	Sarasota	113	3
651822	39157	680,231	639,581	680,231	639,581	NA	NA	NA	NA
651886	39320	1,735,464	1,427,332	1,735,464	1,427,332	South Carolina	Charleston	94	1
651905	39390	329,506,109	314,677,152	329,506,109	314,677,152	Florida	Hernando	102	2
651927	39560	8,567,290	7,130,613	8,567,290	7,130,613	NA	NA	NA	NA
651941	39560	144,494,472	132,767,946	144,494,472	132,767,946	Florida	Monroe	121	3
651961	39721	6,571	579	6,571	579	NA	NA	NA	NA
652002	39801	53,043,279	50,240,227	53,043,279	50,240,227	Georgia	Chatham	103	2
652004	39801	324,405,253	303,059,859	324,405,253	303,059,859	South Carolina	Georgetown	130	4
652017	39807	2,305,955	1,974,050	2,305,955	1,974,050	NA	NA	NA	NA
652019	39822	53,647,314	48,442,321	53,647,314	48,442,321	NA	NA	NA	NA
652024	39822	552,293,716	526,229,641	533,955,014	515,479,482	Florida	Hernando	70	0
652064	39974	4,350,769	4,075,880	4,350,769	4,075,880	NA	NA	NA	NA
652074	39981	607,524,500	585,629,614	607,524,500	585,629,614	Alabama	Baldwin	85	1
652076	39981	86,910,569	84,770,954	86,910,569	84,770,954	Georgia	McIntosh	105	2
652077	39981	24,486,609	21,474,458	24,486,609	21,474,458	Louisiana	Iberia	92	1
652081	40029	59,554,818	55,162,388	59,554,818	55,162,388	Florida	Dixie	63	0
652091	40036	386,828,929	373,599,995	386,828,929	373,599,995	NA	NA	NA	NA
652110	40087	7,894,226	6,843,496	7,894,226	6,843,496	North Carolina	Brunswick	81	1
652115	40087	200,000,438	188,267,336	197,272,478	185,734,799	Florida	Miami-Dade	34	0
652160	40454	12,845,290	11,123,587	12,845,290	11,123,587	Florida	Dixie	123	3
652167	40454	423,081,437	407,216,443	423,081,437	407,216,443	NA	NA	NA	NA
652172	40634	764,969,410	720,961,358	764,969,410	720,961,358	North Carolina	Onslow	115	3
652189	40649	91,258,996	84,422,627	90,426,370	83,633,981	Florida	Volusia	109	2
652194	40649	189,675	159,351	189,675	159,351	Florida	Levy	58	0
652200	40669	255,602,841	230,759,823	255,602,841	230,759,823	North Carolina	Onslow	121	3
652225	40786	21,568,131	20,950,696	21,568,131	20,950,696	NA	NA	NA	NA
652240	40843	16,437	9,278	16,437	9,278	New York	Suffolk	85	1
652253	40865	39,389	35,786	39,389	35,786	Louisiana	Plaquemines	110	2
652254	40865	45,106,840	43,618,002	45,106,840	43,618,002	NA	NA	NA	NA

**North Carolina
Residential Flood**

Response to North Carolina General Statutes § 58-36-15 (d2) (1)

EventID	Year	GU_Loss_wDS	GR_Loss_wDS	GU_Loss_xDS	GR_Loss_xDS	LandfallState	LandfallCounty	WindSpeed	SS_Intensity
652286	41271	6,710,904	6,096,128	6,710,904	6,096,128	North Carolina	Hyde	81	1
652310	41329	1,954,193	1,666,366	1,954,193	1,666,366	NA	NA	NA	NA
652313	41329	140,724	89,838	140,724	89,838	Florida	Broward	106	2
652317	41372	5,223,397	4,393,561	5,053,800	4,233,189	NA	NA	NA	NA
652324	41609	66,623,587	64,846,064	66,623,587	64,846,064	NA	NA	NA	NA
652331	41609	1,255,094	1,004,569	1,255,094	1,004,569	NA	NA	NA	NA
652341	41680	16,561	8,221	16,561	8,221	NA	NA	NA	NA
652370	41731	6,298,128	5,443,683	6,298,128	5,443,683	North Carolina	Dare	77	1
652389	41751	213,908	142,401	213,908	142,401	Florida	Levy	128	3
652444	41899	17,181,060	16,163,345	17,181,060	16,163,345	Florida	Franklin	105	2
652508	42348	9,828	3,412	9,828	3,412	NA	NA	NA	NA
652518	42466	3,390,223	2,810,887	3,334,682	2,759,069	Florida	Volusia	107	2
652523	42466	1,753,002	1,454,470	1,753,002	1,454,470	NA	NA	NA	NA
652527	42466	3,261,858,242	3,116,337,681	3,184,908,646	3,080,504,851	South Carolina	Georgetown	135	4
652533	42466	3,224	1,485	3,140	1,428	NA	NA	NA	NA
652534	42466	55,455,907	49,672,190	55,124,035	49,354,419	NA	NA	NA	NA
652535	42466	4,576	1,386	4,576	1,386	Florida	Levy	64	0
652538	42498	1,708,868,343	1,541,489,480	1,572,809,250	1,427,917,317	NA	NA	NA	NA
652541	42498	961,253	838,597	930,636	808,978	South Carolina	Georgetown	69	0
652549	42542	176,751,163	161,595,825	176,751,163	161,595,825	South Carolina	Charleston	82	1
652560	42543	25,530,672	24,327,572	25,106,532	23,991,065	Florida	Escambia	94	1
652583	42571	11,129,169	10,264,500	11,129,169	10,264,500	North Carolina	Carteret	97	2
652599	42704	5,315,749	5,074,162	5,315,749	5,074,162	NA	NA	NA	NA
652654	43138	2,859	2,055	2,859	2,055	Florida	Bay	81	1
652691	43448	641,037,984	586,202,933	634,678,260	580,754,008	Georgia	McIntosh	121	3
652734	44213	527,618	454,906	527,618	454,906	NA	NA	NA	NA
652759	44333	24,735,618	21,936,147	24,735,618	21,936,147	North Carolina	Carteret	100	2
652761	44333	137,160,356	129,422,167	137,160,356	129,422,167	New York	Suffolk	103	2
652778	44361	1,508,575	1,392,653	1,508,575	1,392,653	NA	NA	NA	NA
652810	44547	247,943,561	230,220,153	247,943,561	230,220,153	South Carolina	Charleston	115	3
652811	44547	110,237	37,048	110,237	37,048	Florida	Monroe	64	0
652835	45023	1,265,671,092	1,163,680,966	1,237,008,921	1,137,141,418	South Carolina	Charleston	92	1
652843	45141	54,790,402	51,842,581	54,790,402	51,842,581	NA	NA	NA	NA
652847	45166	12,907,480	12,140,065	12,907,480	12,140,065	NA	NA	NA	NA
652853	45166	80,100	57,052	80,100	57,052	NA	NA	NA	NA
652861	45166	358,534,624	346,194,284	358,534,624	346,194,284	NA	NA	NA	NA
652897	45232	211,776,834	202,555,843	211,776,834	202,555,843	Florida	Pinellas	102	2
652898	45232	688,654	667,027	688,654	667,027	NA	NA	NA	NA
652932	45471	6,920,833	6,408,394	6,920,833	6,408,394	Florida	Pinellas	29	0
652938	45495	10,444,148	10,172,145	10,444,148	10,172,145	NA	NA	NA	NA
652941	45495	24,831,195	22,213,220	24,831,195	22,213,220	New York	Suffolk	91	1
652950	45586	98,494	63,249	98,494	63,249	Florida	Dixie	125	3
652971	45611	766,305	517,158	766,305	517,158	NA	NA	NA	NA
652991	45712	33,715,649	30,372,635	33,715,649	30,372,635	Florida	Nassau	99	2
653013	45847	4,245,639	3,387,871	4,245,639	3,387,871	Maryland	Worcester	91	1
653016	45847	8,003	6,489	8,003	6,489	Louisiana	Plaquemines	122	3
653038	45891	6,393,667	5,977,964	6,393,667	5,977,964	New York	Suffolk	85	1
653052	45892	50,744	41,224	50,744	41,224	NA	NA	NA	NA
653072	45996	38,393,924	37,562,602	38,393,924	37,562,602	NA	NA	NA	NA
653114	46139	4,974	3,664	4,974	3,664	Louisiana	Cameron	80	1
653143	46220	8,461,977	7,396,358	8,461,977	7,396,358	North Carolina	Carteret	119	3
653191	46480	29,373,681	26,198,418	29,373,681	26,198,418	Georgia	McIntosh	82	1
653229	46665	669,951,385	619,861,373	669,951,385	619,861,373	North Carolina	Carteret	96	2
653246	46668	3,684	2,549	3,684	2,549	NA	NA	NA	NA
653257	46754	1,766	795	1,766	795	NA	NA	NA	NA
653322	47113	58,734	30,151	58,734	30,151	NA	NA	NA	NA
653352	47180	8,016	4,619	8,016	4,619	Florida	Monroe	29	0
653353	47180	37,865	16,332	37,865	16,332	Florida	Bay	106	2
653361	47282	714,335,703	691,873,528	714,335,703	691,873,528	Georgia	Chatham	127	3
653363	47282	2,360,117	1,946,934	2,360,117	1,946,934	Florida	Taylor	85	1
653370	47293	23,295,432	21,026,654	23,295,432	21,026,654	NA	NA	NA	NA
653376	47293	1,950,215,628	1,904,029,163	1,950,215,628	1,904,029,163	North Carolina	Brunswick	132	4
653377	47348	4,211,787	3,574,026	4,211,787	3,574,026	NA	NA	NA	NA

**North Carolina
Residential Flood**

Response to North Carolina General Statutes § 58-36-15 (d2) (1)

EventID	Year	GU_Loss_wDS	GR_Loss_wDS	GU_Loss_xDS	GR_Loss_xDS	LandfallState	LandfallCounty	WindSpeed	SS_Intensity
653417	47389	17,330,073	15,674,147	17,330,073	15,674,147	NA	NA	NA	NA
653435	47435	15,813	4,512	15,813	4,512	Rhode Island	Washington	85	1
653463	47609	103,178,531	94,514,472	103,178,531	94,514,472	North Carolina	Onslow	104	2
653464	47609	9,456,081	8,464,019	9,456,081	8,464,019	North Carolina	New Hanover	71	0
653475	47785	189,378	169,405	189,378	169,405	Rhode Island	Washington	76	1
653491	47816	14,648,719	12,560,144	12,612,470	10,736,366	Delaware	Sussex	94	1
653539	48323	1,298,441	1,028,100	1,298,441	1,028,100	Massachusetts	Dukes	76	1
653574	48607	233,241	193,646	233,241	193,646	NA	NA	NA	NA
653595	48702	474,082,010	428,745,740	474,082,010	428,745,740	NA	NA	NA	NA
653621	48793	15,192,717	14,872,187	15,192,717	14,872,187	Florida	Bay	117	3
653642	48913	8,822,130	7,549,539	8,820,795	7,548,354	NA	NA	NA	NA
653646	48913	222,541,082	208,286,889	222,541,082	208,286,889	North Carolina	New Hanover	93	1
653648	48926	351,484,646	337,875,590	351,484,646	337,875,590	South Carolina	Charleston	127	3
653669	49099	1,097,604	901,099	1,097,604	901,099	Florida	Monroe	103	2
653670	49099	82,786	43,563	82,786	43,563	NA	NA	NA	NA
653710	49499	191,572,343	179,061,026	191,230,318	178,727,699	North Carolina	Carteret	113	3
653712	49499	67,394,032	61,638,905	67,098,397	61,352,990	NA	NA	NA	NA
653739	49626	109,345,811	103,214,241	109,345,811	103,214,241	North Carolina	Dare	132	4
653749	49743	115,403,097	112,089,184	115,403,097	112,089,184	NA	NA	NA	NA
653765	49788	37,781	22,858	37,781	22,858	South Carolina	Charleston	70	0
653781	49841	42,348,827	39,608,141	42,348,827	39,608,141	North Carolina	Hyde	104	2
653824	28094	45,230,683	41,826,153	45,230,683	41,826,153	North Carolina	Brunswick	99	2
653841	28178	299,000,167	279,307,489	299,000,167	279,307,489	North Carolina	Brunswick	104	2
653858	28248	1,141,887,879	1,098,661,945	1,141,867,577	1,098,643,170	NA	NA	NA	NA
653896	28343	8,860,852	7,666,683	8,860,852	7,666,683	North Carolina	Carteret	96	2
653910	28343	151,280,157	147,440,216	151,280,157	147,440,216	Florida	Palm Beach	106	2
653916	28393	9,365,428	8,274,016	9,365,428	8,274,016	Florida	Brevard	34	0
653929	28393	26,925,015	24,064,832	26,925,015	24,064,832	Florida	Monroe	66	0
653936	28397	1,323,356,219	1,264,345,559	1,323,356,219	1,264,345,559	North Carolina	Brunswick	86	1
653947	28397	16,493,745	14,859,191	16,493,745	14,859,191	NA	NA	NA	NA
654017	28522	150,406	141,026	150,406	141,026	Florida	Saint Johns	65	0
654019	28523	5,388,895	4,980,012	5,388,895	4,980,012	NA	NA	NA	NA
654033	28523	1,020,000,202	959,043,253	997,031,211	939,619,419	Florida	Monroe	103	2
654044	28534	46,128	27,285	43,950	25,605	New York	Nassau	88	1
654046	28534	3,828,678,291	3,578,346,093	3,520,838,288	3,398,921,008	South Carolina	Horry	137	4
654051	28534	54,364,187	51,177,516	50,800,347	48,186,808	South Carolina	Charleston	68	0
654055	28534	437,481,217	409,963,291	422,407,599	395,825,019	North Carolina	Dare	115	3
654087	28571	51,966,542	47,152,354	51,966,542	47,152,354	Florida	Saint Lucie	63	0
654111	28580	10,773,642	9,636,133	10,773,642	9,636,133	New York	Suffolk	121	3
654112	28580	52	52	52	52	New York	Nassau	102	2
654116	28587	52,697,458	50,776,759	52,697,458	50,776,759	Florida	Monroe	142	4
654130	28587	997,017,094	960,756,717	997,017,094	960,756,717	Florida	Pinellas	59	0
654158	28692	355,145	339,925	355,145	339,925	Florida	Miami-Dade	88	1
654166	28692	2,552,882	2,145,885	2,552,882	2,145,885	South Carolina	Horry	76	1
654189	28746	225,109,371	206,911,347	225,109,371	206,911,347	North Carolina	Brunswick	103	2
654201	28746	178,013,904	170,367,812	178,013,904	170,367,812	NA	NA	NA	NA
654206	28824	1,894,276	1,587,952	1,894,276	1,587,952	NA	NA	NA	NA
654219	28829	307,312	193,466	307,312	193,466	NA	NA	NA	NA
654222	28829	119,459	98,138	119,459	98,138	Florida	Flagler	101	2
654235	28856	17,821,372	15,596,628	17,821,372	15,596,628	Massachusetts	Nantucket	81	1
654257	28902	28,503	16,164	28,503	16,164	NA	NA	NA	NA
654260	28902	152,118,536	144,176,719	152,118,536	144,176,719	North Carolina	Dare	113	3
654268	28902	705,005	545,135	705,005	545,135	NA	NA	NA	NA
654269	28902	64,826,920	62,712,503	64,826,920	62,712,503	Florida	Bay	98	2
654296	28943	221,502,601	211,405,178	221,502,601	211,405,178	South Carolina	Charleston	103	2
654307	28956	90,479,569	84,883,441	90,479,569	84,883,441	Florida	Monroe	46	0
654319	28957	977,173,850	919,881,291	941,398,907	888,301,238	North Carolina	Dare	98	2
654348	28981	1,932,136	1,626,315	1,932,136	1,626,315	Florida	Martin	109	2
654362	28991	108,380	74,286	104,812	71,310	Rhode Island	Washington	122	3
654366	28991	277,586,207	266,336,582	277,401,624	266,181,126	South Carolina	Beaufort	111	3
654390	29002	38,809,098	35,110,202	38,809,098	35,110,202	NA	NA	NA	NA
654400	29016	2,552,797	2,379,038	2,552,797	2,379,038	NA	NA	NA	NA
654405	29016	29,778,185	27,118,549	29,778,185	27,118,549	North Carolina	Carteret	114	3

**North Carolina
Residential Flood**

Response to North Carolina General Statutes § 58-36-15 (d2) (1)

EventID	Year	GU_Loss_wDS	GR_Loss_wDS	GU_Loss_xDS	GR_Loss_xDS	LandfallState	LandfallCounty	WindSpeed	SS_Intensity
654409	29016	6,345,942	5,236,691	6,345,942	5,236,691	South Carolina	Charleston	132	4
654437	29140	116	42	116	42	Florida	Okaloosa	84	1
654455	29179	14,011,244	13,644,890	14,011,244	13,644,890	NA	NA	NA	NA
654507	29277	206,278,164	190,939,260	206,278,164	190,939,260	South Carolina	Georgetown	109	2
654532	29360	15,590,315	14,073,408	15,590,315	14,073,408	Florida	Monroe	94	1
654535	29360	326,599,878	302,083,169	326,599,878	302,083,169	North Carolina	Carteret	121	3
654555	29420	7,612,908	7,036,371	7,612,908	7,036,371	NA	NA	NA	NA
654559	29420	7,847	6,581	7,847	6,581	Florida	Palm Beach	121	3
654561	29420	71,097	48,723	71,097	48,723	NA	NA	NA	NA
654571	29428	2,629,153	1,980,883	2,629,153	1,980,883	NA	NA	NA	NA
654578	29428	155,771	136,131	155,771	136,131	Maine	Knox	105	2
654600	29461	7,757,304	7,288,219	7,757,304	7,288,219	NA	NA	NA	NA
654612	29578	70,236,043	65,146,669	69,090,618	64,038,762	Florida	Palm Beach	137	4
654633	29579	2,316,237,791	2,183,240,935	2,204,997,172	2,101,793,572	North Carolina	Pender	133	4
654664	29624	41,922,281	35,782,129	41,922,281	35,782,129	NA	NA	NA	NA
654679	29685	442,475,439	418,512,619	442,475,439	418,512,619	Florida	Nassau	69	0
654701	29720	981,034	719,909	981,034	719,909	NA	NA	NA	NA
654709	29720	6,583,960	6,405,588	6,583,960	6,405,588	Florida	Palm Beach	78	1
654741	29801	279,420	252,197	279,420	252,197	New York	Suffolk	92	1
654768	29868	3,670,245	3,193,625	3,670,245	3,193,625	North Carolina	Brunswick	46	0
654779	29983	6,407,922	6,196,107	6,407,922	6,196,107	Florida	Franklin	126	3
654804	29991	1,742	27	1,742	27	NA	NA	NA	NA
654818	29998	1,500,918	1,242,792	1,500,918	1,242,792	Massachusetts	Barnstable	98	2
654822	29998	190,379,305	176,407,651	190,379,305	176,407,651	North Carolina	Carteret	102	2
654838	30037	5,333,054	4,591,740	5,333,054	4,591,740	NA	NA	NA	NA
654872	30065	215,245,408	201,848,295	215,245,408	201,848,295	North Carolina	Carteret	90	1
654875	30077	1,109,299	887,056	1,109,299	887,056	Florida	Broward	80	1
654913	30136	2,433,911	2,055,640	2,263,048	1,894,639	North Carolina	Hyde	92	1
654914	30136	10,486,795	9,304,934	9,681,326	8,536,221	NA	NA	NA	NA
654937	30175	30,280,371	27,532,885	30,280,371	27,532,885	North Carolina	Carteret	120	3
654951	30192	37,685,941	32,998,491	37,685,941	32,998,491	North Carolina	Hyde	99	2
654954	30192	3,444,982	2,941,361	3,444,982	2,941,361	Florida	Palm Beach	99	2
654961	30251	163,824,768	153,522,369	163,824,768	153,522,369	North Carolina	Dare	106	2
654980	30252	20,158,223	18,748,706	20,158,223	18,748,706	Florida	Saint Lucie	83	1
654989	30264	356,927	315,350	356,927	315,350	NA	NA	NA	NA
654995	30264	276	130	276	130	Florida	Palm Beach	121	3
654999	30293	87,297,648	81,589,449	87,297,648	81,589,449	Florida	Monroe	105	2
655004	30293	29,360,167	25,796,001	29,360,167	25,796,001	North Carolina	Hyde	102	2
655025	30297	626,228	434,007	626,228	434,007	Florida	Brevard	29	0
655027	30297	2,048	221	2,015	2,015	New Jersey	Cape May	70	0
655061	30317	525,982,974	510,238,480	525,982,974	510,238,480	South Carolina	Georgetown	104	2
655075	30328	234,080,504	224,785,373	234,080,504	224,785,373	Texas	Galveston	85	1
655078	30328	457,242,479	438,765,480	457,208,411	438,733,489	Florida	Lee	63	0
655089	30432	189,712,096	179,352,734	189,712,096	179,352,734	North Carolina	Dare	119	3
655102	30453	3,513	993	3,513	993	NA	NA	NA	NA
655103	30453	179,091,457	169,776,947	179,091,457	169,776,947	South Carolina	Georgetown	88	1
655121	30571	143,321	126,478	143,321	126,478	Florida	Collier	153	4
655141	30575	131,395	107,068	131,395	107,068	Florida	Flagler	107	2
655194	30738	12,991	5,385	12,991	5,385	NA	NA	NA	NA
655226	30886	1,100,201,054	1,055,442,406	1,100,201,054	1,055,442,406	North Carolina	Carteret	117	3
655249	30985	5,701,222	5,443,959	5,701,222	5,443,959	Florida	Citrus	78	1
655268	30987	196,719,140	189,607,426	196,719,140	189,607,426	South Carolina	Charleston	105	2
655281	30987	383,368,725	353,029,679	383,368,725	353,029,679	North Carolina	Onslow	110	2
655282	30987	25,290,676	22,505,480	25,290,676	22,505,480	NA	NA	NA	NA
655288	30999	1,058,274,904	973,689,401	1,046,122,467	962,191,594	South Carolina	Horry	87	1
655292	30999	80,464,112	75,680,809	80,464,112	75,680,809	North Carolina	Brunswick	110	2
655301	30999	632,561,105	586,955,494	624,581,274	579,499,867	NA	NA	NA	NA
655315	31064	502,530,460	485,522,921	502,530,460	485,522,921	New Jersey	Cape May	93	1
655321	31067	62,834,333	57,633,975	62,834,333	57,633,975	South Carolina	Beaufort	87	1
655327	31067	1,413,611	1,122,808	1,413,611	1,122,808	NA	NA	NA	NA
655378	31128	155,790,706	144,313,802	155,790,706	144,313,802	North Carolina	Dare	117	3
655385	31236	422,799,944	406,728,921	413,027,720	399,569,650	NA	NA	NA	NA
655398	31330	177,950,458	169,787,316	177,950,458	169,787,316	North Carolina	New Hanover	97	2

**North Carolina
Residential Flood**

Response to North Carolina General Statutes § 58-36-15 (d2) (1)

EventID	Year	GU_Loss_wDS	GR_Loss_wDS	GU_Loss_xDS	GR_Loss_xDS	LandfallState	LandfallCounty	WindSpeed	SS_Intensity
655433	31403	19,133,490	16,206,513	19,133,490	16,206,513	North Carolina	Carteret	104	2
655440	31403	21,644,194	19,128,184	21,644,194	19,128,184	NA	NA	NA	NA
655494	31511	408,590,137	390,000,356	408,590,137	390,000,356	South Carolina	Georgetown	92	1
655513	31523	166,255	137,082	166,255	137,082	Florida	Walton	99	2
655520	31523	154,799,242	146,478,828	154,799,242	146,478,828	North Carolina	Dare	118	3
655536	31532	260,041,456	248,557,582	260,041,456	248,557,582	South Carolina	Horry	76	1
655553	31604	2,893,829	2,470,303	2,893,829	2,470,303	NA	NA	NA	NA
655582	31671	106,266	73,185	106,266	73,185	NA	NA	NA	NA
655583	31671	89,345,184	81,576,501	89,345,184	81,576,501	South Carolina	Charleston	108	2
655603	31675	61,027,368	56,286,004	61,027,368	56,286,004	New York	Suffolk	103	2
655607	31675	1,786,798,679	1,711,553,479	1,786,798,679	1,711,553,479	North Carolina	Brunswick	134	4
655612	31675	1,671,169	1,377,695	1,671,169	1,377,695	Florida	Pinellas	81	1
655651	31817	320,415	215,847	320,415	215,847	NA	NA	NA	NA
655662	31821	54,573,842	48,552,277	54,573,842	48,552,277	North Carolina	Onslow	98	2
655671	31908	5,292,840	4,701,742	5,292,840	4,701,742	NA	NA	NA	NA
655700	32149	322,298,443	309,790,657	322,298,443	309,790,657	North Carolina	Hyde	130	4
655721	32181	1,708	222	1,708	222	NA	NA	NA	NA
655742	32239	11,517,558	10,281,672	11,517,558	10,281,672	North Carolina	Brunswick	109	2
655780	32248	19,199,051	17,570,490	19,199,051	17,570,490	North Carolina	Onslow	105	2
655805	32305	22,513,369	21,527,020	22,091,460	21,231,111	NA	NA	NA	NA
655808	32305	39,587,751	38,391,389	38,570,456	37,715,680	NA	NA	NA	NA
655814	32305	33,073,401	32,288,908	32,572,202	31,949,650	Florida	Monroe	137	4
655825	32418	1,101,780	898,283	1,080,989	879,025	South Carolina	Beaufort	128	3
655861	32538	42,304	23,872	42,304	23,872	NA	NA	NA	NA
655880	32541	31,074,084	28,216,127	31,074,084	28,216,127	NA	NA	NA	NA
655897	32660	9,736,686	9,065,613	9,736,686	9,065,613	NA	NA	NA	NA
655906	32660	9,871,400	8,312,645	9,871,400	8,312,645	NA	NA	NA	NA
655921	32695	168,256,389	152,366,084	168,256,389	152,366,084	NA	NA	NA	NA
655922	32695	1,151,936,750	1,110,208,104	1,151,936,750	1,110,208,104	North Carolina	Carteret	123	3
655928	32726	528	15	528	15	NA	NA	NA	NA
655954	32793	5,737,001,818	5,185,246,642	5,270,756,666	4,761,982,746	South Carolina	Charleston	122	3
655970	32794	5,312,590	5,156,712	5,312,590	5,156,712	NA	NA	NA	NA
655980	32794	70,355	41,039	70,355	41,039	Louisiana	Vermilion	145	4
656043	33087	81,953,284	79,334,351	81,953,284	79,334,351	South Carolina	Beaufort	120	3
656066	33153	57,721,513	51,718,157	57,721,513	51,718,157	North Carolina	Carteret	98	2
656075	33153	2,825,936	2,444,577	2,825,936	2,444,577	NA	NA	NA	NA
656077	33175	4,694,253	4,043,931	4,694,253	4,043,931	North Carolina	Carteret	92	1
656102	33248	22,452,874	19,878,353	22,452,874	19,878,353	Florida	Monroe	83	1
656109	33288	90,903	80,788	90,898	80,785	Florida	Collier	70	0
656112	33288	9,891	4,796	9,891	4,796	NA	NA	NA	NA
656173	33404	171,872	103,959	171,872	103,959	Massachusetts	Barnstable	85	1
656174	33404	229,597,417	222,558,419	229,597,417	222,558,419	Florida	Monroe	122	3
656180	33404	416,433,278	391,988,083	404,415,059	380,577,941	South Carolina	Georgetown	136	4
656181	33404	31,177,802	30,209,352	31,177,802	30,209,352	NA	NA	NA	NA
656208	33444	158,892,266	147,896,559	158,892,266	147,896,559	North Carolina	Carteret	138	4
656247	33537	503,841,189	480,936,715	503,841,189	480,936,715	South Carolina	Beaufort	91	1
656268	33570	203,233,567	194,199,703	193,308,926	187,705,836	NA	NA	NA	NA
656285	33674	5,363,271	4,816,230	5,363,271	4,816,230	NA	NA	NA	NA
656295	33674	625,455	581,355	625,455	581,355	South Carolina	Charleston	125	3
656300	33674	1,078,823	919,479	1,078,823	919,479	Florida	Levy	80	1
656301	33674	1,601,455	1,380,492	1,601,455	1,380,492	Florida	Bay	80	1
656304	33674	9,535,542	8,830,695	9,535,542	8,830,695	Florida	Okaloosa	94	1
656313	33716	285	11	285	11	Massachusetts	Barnstable	124	3
656322	33727	1,872,166	1,609,241	1,872,166	1,609,241	South Carolina	Horry	75	1
656336	33727	25,226	14,155	25,226	14,155	NA	NA	NA	NA
656356	33728	20,487,229	19,035,386	20,487,229	19,035,386	Florida	Pinellas	64	0
656357	33728	724,220	569,755	724,220	569,755	Florida	Levy	133	4
656398	33902	237,133	157,854	237,133	157,854	Florida	Monroe	126	3
656427	34027	33,478,139	30,867,040	33,478,139	30,867,040	South Carolina	Charleston	127	3
656488	34201	86,409,546	79,906,908	84,644,827	78,202,673	South Carolina	Georgetown	105	2
656492	34201	121,629,554	113,718,867	119,533,585	111,747,210	Florida	Palm Beach	104	2
656500	34201	52,463	47,867	52,463	47,867	South Carolina	Charleston	104	2
656503	34318	20		20		Georgia	Camden	134	4

**North Carolina
Residential Flood**

Response to North Carolina General Statutes § 58-36-15 (d2) (1)

EventID	Year	GU_Loss_wDS	GR_Loss_wDS	GU_Loss_xDS	GR_Loss_xDS	LandfallState	LandfallCounty	WindSpeed	SS_Intensity
656574	34457	10,544,980	9,401,916	10,544,980	9,401,916	Rhode Island	Washington	92	1
656588	34465	431,026,674	413,346,985	431,026,674	413,346,985	South Carolina	Charleston	117	3
656603	34533	333,348	233,237	333,348	233,237	NA	NA	NA	NA
656626	34597	44,272	17,876	43,246	17,233	Florida	Monroe	64	0
656644	34597	83,583	74,436	83,583	74,436	NA	NA	NA	NA
656646	34597	81,845,080	79,564,921	81,845,080	79,564,921	Florida	Escambia	91	1
656652	34778	598,844,060	565,198,190	598,844,060	565,198,190	South Carolina	Georgetown	104	2
656670	34843	1,154,971	833,095	1,154,971	833,095	NA	NA	NA	NA
656702	34980	127,130,072	117,131,483	127,130,072	117,131,483	NA	NA	NA	NA
656709	34980	35,560	25,108	35,560	25,108	Florida	Dixie	81	1
656712	34980	112,323,966	105,197,405	112,323,966	105,197,405	North Carolina	Brunswick	83	1
656736	35073	809,042	664,164	741,500	600,463	New Jersey	Cape May	94	1
656737	35073	93,009,085	86,719,452	90,005,179	83,803,437	South Carolina	Charleston	87	1
656750	35077	14,377,421	12,879,565	14,160,989	12,670,104	South Carolina	Georgetown	100	2
656754	35077	50,041,498	47,381,242	47,775,603	45,519,938	NA	NA	NA	NA
656758	35077	574,129,727	540,751,503	543,150,020	520,428,605	South Carolina	Horry	99	2
656803	35186	1,652,733	1,358,199	1,652,733	1,358,199	Florida	Indian River	67	0
656837	35204	11,058,739	10,019,805	11,058,739	10,019,805	North Carolina	Carteret	88	1
656840	35237	1,144,261	945,567	1,144,261	945,567	Florida	Pinellas	46	0
656861	35237	24,881	20,040	24,881	20,040	NA	NA	NA	NA
656874	35322	44,495,074	40,896,844	44,495,074	40,896,844	North Carolina	Dare	28	0
656899	35363	6,337,469	5,414,968	6,337,469	5,414,968	NA	NA	NA	NA
656913	35425	88,295,910	85,372,812	88,295,910	85,372,812	Florida	Monroe	157	5
656925	35436	30,770,894	28,653,674	30,770,894	28,653,674	NA	NA	NA	NA
656955	35464	277,728,431	253,094,596	277,728,431	253,094,596	North Carolina	Carteret	87	1
656957	35464	655,032	489,936	655,032	489,936	NA	NA	NA	NA
656966	35533	13,763,415	12,044,860	13,763,415	12,044,860	North Carolina	Carteret	94	1
656980	35533	12,139,565	10,566,702	12,139,565	10,566,702	South Carolina	Charleston	116	3
657022	35897	4,480	3,835	4,480	3,835	Florida	Wakulla	79	1
657038	35918	2,565	957	2,565	957	NA	NA	NA	NA
657043	35918	10,128,974	9,121,850	9,867,256	8,868,702	South Carolina	Beaufort	87	1
657046	35918	1,005,310	732,725	1,005,310	732,725	NA	NA	NA	NA
657057	36192	118,779,479	108,636,302	118,779,479	108,636,302	South Carolina	Charleston	109	2
657078	36226	9,139	5,084	9,139	5,084	Maine	Lincoln	81	1
657086	36226	638	433	638	433	Florida	Walton	127	3
657093	36246	18,070,722	16,423,693	18,070,722	16,423,693	North Carolina	Onslow	87	1
657152	36339	1,008,366	797,771	1,008,366	797,771	NA	NA	NA	NA
657184	36387	222,251	165,403	222,251	165,403	NA	NA	NA	NA
657224	36494	10,530,143	9,147,135	10,530,143	9,147,135	NA	NA	NA	NA
657226	36494	39,057,640	35,473,379	39,057,640	35,473,379	South Carolina	Horry	81	1
657227	36494	34,060,167	30,507,732	34,060,167	30,507,732	NA	NA	NA	NA
657230	36494	21,476,136	18,861,573	21,476,136	18,861,573	NA	NA	NA	NA
657246	36502	6,350,488	5,432,661	6,350,488	5,432,661	NA	NA	NA	NA
657253	36507	10,436,720	9,058,774	10,436,720	9,058,774	Florida	Walton	86	1
657269	36537	660,514	593,163	660,514	593,163	NA	NA	NA	NA
657275	36537	1,217,914,402	1,159,086,936	1,179,867,638	1,135,342,303	NA	NA	NA	NA
657276	36537	1,693,656	1,119,538	1,693,656	1,119,538	NA	NA	NA	NA
657296	36565	27,348,732	25,243,140	27,348,732	25,243,140	North Carolina	Dare	91	1
657320	36629	3,102,497	2,493,407	3,102,497	2,493,407	Florida	Monroe	141	4
657321	36629	40,949,968	40,111,341	40,949,968	40,111,341	NA	NA	NA	NA
657326	36634	306,600,777	282,028,327	306,600,777	282,028,327	North Carolina	Carteret	93	1
657343	36657	2,163,492	1,892,576	2,163,492	1,892,576	Maine	Washington	87	1
657365	36686	604,156,733	583,863,966	604,156,733	583,863,966	Florida	Monroe	64	0
657426	36831	55,607,599	51,219,026	55,607,599	51,219,026	Virginia	Virginia Bea	96	2
657432	36831	233,966	208,503	233,966	208,503	Massachusetts	Dukes	85	1
657442	36892	76,539,011	70,941,295	75,222,762	69,651,684	Florida	Citrus	65	0
657443	36892	3,815,554	3,487,811	3,815,554	3,487,811	Florida	Sarasota	57	0
657455	36892	501,595,989	459,221,403	489,442,974	447,556,051	North Carolina	Onslow	110	2
657475	36971	1,299,137,409	1,194,995,743	1,277,587,428	1,177,941,839	Georgia	McIntosh	106	2
657481	36971	1,692,805	1,496,383	1,691,555	1,495,212	Florida	Bay	127	3
657516	37069	5,830,452	5,424,576	5,830,452	5,424,576	NA	NA	NA	NA
657532	37218	16,663,765	15,622,732	16,663,765	15,622,732	NA	NA	NA	NA
657538	37218	235,565,741	220,409,047	235,565,741	220,409,047	South Carolina	Georgetown	95	1

**North Carolina
Residential Flood**

Response to North Carolina General Statutes § 58-36-15 (d2) (1)

EventID	Year	GU_Loss_wDS	GR_Loss_wDS	GU_Loss_xDS	GR_Loss_xDS	LandfallState	LandfallCounty	WindSpeed	SS_Intensity
657540	37221	438,709	360,621	430,783	353,291	NA	NA	NA	NA
657551	37221	2,086,501,852	1,982,910,059	2,027,732,139	1,939,267,340	South Carolina	Georgetown	116	3
657577	37232	287,660,436	277,007,170	287,660,436	277,007,170	Georgia	Chatham	88	1
657607	37482	4,940,160	4,203,502	4,940,160	4,203,502	North Carolina	Onslow	85	1
657633	37540	75,788	70,543	74,549	69,325	Florida	Saint Johns	113	3
657635	37540	41,269,682	39,315,343	39,443,896	37,867,963	Florida	Monroe	88	1
657658	37571	1,844,699	1,549,620	1,844,699	1,549,620	NA	NA	NA	NA
657671	37572	34,372,868	31,917,356	34,372,868	31,917,356	South Carolina	Charleston	69	0
657682	37578	5,187	1,918	5,102	1,863	NA	NA	NA	NA
657688	37578	995,423	724,150	995,423	724,150	South Carolina	Charleston	123	3
657691	37578	4,846,173	4,000,939	4,846,173	4,000,939	Florida	Taylor	125	3
657702	37588	41,853,829	40,004,854	41,853,829	40,004,854	Florida	Walton	79	1
657704	37588	31,264,495	27,811,631	31,264,495	27,811,631	North Carolina	Carteret	107	2
657745	37840	43,224	33,366	43,224	33,366	Rhode Island	Washington	88	1
657747	37840	163,197,935	153,225,374	163,197,935	153,225,374	Florida	Levy	64	0
657769	37866	7,150,864	6,503,001	7,150,864	6,503,001	South Carolina	Charleston	121	3
657791	38008	51,005	44,529	51,005	44,529	NA	NA	NA	NA
657827	38133	102,363,722	94,823,904	102,363,722	94,823,904	North Carolina	Brunswick	109	2
657831	38133	2,824	521	2,824	521	New York	Suffolk	129	3
657841	38150	626,957,956	603,181,015	625,595,753	602,071,959	North Carolina	Carteret	94	1
657859	38254	160,061,356	146,163,697	158,031,013	144,226,809	NA	NA	NA	NA
657863	38254	20,045,910	17,802,553	19,474,958	17,283,174	New Jersey	Atlantic	81	1
657917	38299	92,948,109	87,743,342	92,948,109	87,743,342	North Carolina	Brunswick	90	1
657937	38378	11,433,997	10,016,281	11,428,881	10,011,244	Florida	Miami-Dade	130	4
657942	38378	4,966	2,946	4,966	2,946	NA	NA	NA	NA
657981	38459	13,909	9,151	13,909	9,151	New York	Suffolk	104	2
657994	38485	1,370,825,177	1,304,442,281	1,340,346,307	1,281,923,191	South Carolina	Charleston	101	2
658003	38485	4,253,752	3,809,273	4,253,752	3,809,273	South Carolina	Charleston	106	2
658023	38526	130,186,053	123,149,756	124,549,126	118,602,047	North Carolina	Pender	101	2
658035	38651	332,030	247,864	328,403	244,868	Georgia	Chatham	102	2
658041	38651	12,267,086	10,847,671	12,263,066	10,844,290	South Carolina	Beaufort	89	1
658055	38665	1,561	152	1,561	152	NA	NA	NA	NA
658068	38761	811,650	648,082	811,650	648,082	South Carolina	Charleston	69	0
658085	38862	12,480,868	10,826,116	12,480,868	10,826,116	North Carolina	Brunswick	92	1
658118	38977	46	1	46	1	Georgia	Chatham	106	2
658132	38984	38,989,222	36,438,011	38,290,867	35,767,528	Florida	Broward	120	3
658134	38984	149,980,182	141,468,484	147,049,932	138,619,254	Florida	Martin	130	4
658138	38984	125,584	122,029	125,584	122,029	NA	NA	NA	NA
658148	38984	3,613,233	3,240,656	3,613,233	3,240,656	NA	NA	NA	NA
658162	38994	24,314,369	22,134,939	24,314,369	22,134,939	South Carolina	Charleston	115	3
658167	38994	1,086	207	1,086	207	NA	NA	NA	NA
658176	38994	173,801,171	169,393,858	173,801,171	169,393,858	Georgia	Chatham	81	1
658186	39014	206,262	165,262	206,262	165,262	Louisiana	Plaquemines	106	2
658194	39016	39,304,346	37,205,473	39,304,346	37,205,473	Florida	Levy	128	3
658235	39091	201,667,331	190,931,237	201,656,296	190,920,399	North Carolina	Carteret	122	3
658236	39091	70,073	48,956	70,073	48,956	Florida	Levy	74	1
658248	39142	3,009,266	2,574,237	3,009,266	2,574,237	Florida	Manatee	63	0
658264	39168	13,892,405	12,363,562	13,892,405	12,363,562	North Carolina	Onslow	86	1
658265	39168	851,288,632	825,320,979	851,288,632	825,320,979	South Carolina	Horry	110	2
658273	39179	434,798	340,586	434,798	340,586	North Carolina	Hyde	77	1
658283	39228	2,099	119	2,099	119	New York	Suffolk	86	1
658284	39228	1,454	131	1,454	131	NA	NA	NA	NA
658347	39299	2,113,721	1,947,301	2,113,721	1,947,301	NA	NA	NA	NA
658365	39381	4,663,678	4,536,344	4,663,678	4,536,344	NA	NA	NA	NA
658382	39459	242,580,278	231,223,719	242,580,278	231,223,719	North Carolina	New Hanover	108	2
658385	39459	371,866	289,054	371,866	289,054	NA	NA	NA	NA
658410	39572	13,732,843	12,697,589	13,732,843	12,697,589	NA	NA	NA	NA
658418	39572	338,085	272,358	338,085	272,358	NA	NA	NA	NA
658420	39572	799,580	692,298	799,580	692,298	Florida	Monroe	97	2
658421	39572	14,662,634	13,807,497	14,662,634	13,807,497	NA	NA	NA	NA
658431	39574	10,357	4,225	10,357	4,225	Florida	Taylor	62	0
658454	39586	894,366,447	860,190,066	879,223,445	850,251,341	NA	NA	NA	NA
658469	39618	908,415,363	826,686,418	869,917,013	791,520,595	North Carolina	Carteret	91	1

**North Carolina
Residential Flood**

Response to North Carolina General Statutes § 58-36-15 (d2) (1)

EventID	Year	GU_Loss_wDS	GR_Loss_wDS	GU_Loss_xDS	GR_Loss_xDS	LandfallState	LandfallCounty	WindSpeed	SS_Intensity
658470	39618	111,659	94,936	111,659	94,936	NA	NA	NA	NA
658487	39626	13,190,216	11,319,805	13,190,216	11,319,805	Rhode Island	Washington	87	1
658493	39665	4,149,002	4,030,747	4,149,002	4,030,747	NA	NA	NA	NA
658526	39678	14,071,309	12,583,481	14,071,309	12,583,481	NA	NA	NA	NA
658537	39736	427,833	347,684	427,833	347,684	North Carolina	Carteret	34	0
658546	39736	111,273,706	108,105,672	111,273,706	108,105,672	NA	NA	NA	NA
658586	39867	154,976	100,165	154,976	100,165	South Carolina	Georgetown	76	1
658597	39869	690,432,821	651,134,483	690,432,821	651,134,483	North Carolina	Onslow	110	2
658634	39883	1,072,269	872,703	1,072,269	872,703	Florida	Saint Lucie	63	0
658642	39935	629,013	479,993	629,013	479,993	NA	NA	NA	NA
658667	40051	609,658	508,303	609,658	508,303	Louisiana	Terrebonne	114	3
658684	40053	5,025,293	4,249,821	5,025,293	4,249,821	NA	NA	NA	NA
658696	40086	121,612,206	117,724,776	118,807,854	115,853,510	NA	NA	NA	NA
658714	40121	11,424,182	9,706,971	11,424,182	9,706,971	Maine	Knox	74	1
658724	40121	17,384	16,027	17,384	16,027	NA	NA	NA	NA
658743	40146	153,158	96,873	153,158	96,873	Florida	Monroe	40	0
658760	40215	693,964,381	666,347,836	693,964,381	666,347,836	NA	NA	NA	NA
658774	40282	4,907,623	4,665,760	4,907,623	4,665,760	Louisiana	Cameron	86	1
658780	40282	2,421	1,188	2,421	1,188	NA	NA	NA	NA
658791	40349	3,948,077	3,509,158	3,948,077	3,509,158	NA	NA	NA	NA
658816	40384	6,036,870	5,269,728	6,036,870	5,269,728	NA	NA	NA	NA
658839	40500	8,085,732	6,659,458	8,085,732	6,659,458	Maine	York	120	3
658887	40602	3,871,946	3,356,957	3,871,946	3,356,957	North Carolina	Carteret	88	1
658899	40637	353,468,480	340,442,367	353,468,480	340,442,367	NA	NA	NA	NA
658911	40724	8,495,660	8,163,589	8,495,660	8,163,589	Florida	Monroe	130	4
658956	40805	65,771,526	60,775,045	65,771,526	60,775,045	NA	NA	NA	NA
658964	40805	3,284	543	3,284	543	Massachusetts	Dukes	47	0
658984	40811	315,047,441	304,744,181	315,047,441	304,744,181	NA	NA	NA	NA
658988	40831	813,429	688,427	813,429	688,427	Florida	Monroe	99	2
658993	40831	2,471,946	2,202,134	2,471,946	2,202,134	South Carolina	Georgetown	71	0
658995	40831	3,778	1,083	3,778	1,083	NA	NA	NA	NA
659000	40831	198	49	198	49	South Carolina	Beaufort	127	3
659007	40831	1,476,359	1,331,007	1,476,359	1,331,007	North Carolina	Pender	84	1
659019	40881	447,191	405,957	447,191	405,957	NA	NA	NA	NA
659025	40881	1,202,541,703	1,168,737,373	1,202,541,703	1,168,737,373	South Carolina	Charleston	118	3
659044	40886	29,507,484	26,795,780	29,507,484	26,795,780	North Carolina	Dare	93	1
659045	40886	494,690	420,743	494,690	420,743	NA	NA	NA	NA
659051	40886	12,827	6,312	12,739	6,232	Rhode Island	Washington	95	1
659063	40902	45,475,999	39,650,474	45,475,999	39,650,474	South Carolina	Horry	86	1
659093	40975	1,303,411	1,043,408	1,303,411	1,043,408	NA	NA	NA	NA
659100	40975	44,999,923	41,253,197	44,999,923	41,253,197	NA	NA	NA	NA
659105	40995	292,451,599	279,925,686	292,451,599	279,925,686	North Carolina	New Hanover	111	3
659116	40995	673,525,516	644,716,806	649,265,377	629,037,966	NA	NA	NA	NA
659128	41084	8,720,676	7,499,055	8,720,676	7,499,055	Florida	Palm Beach	81	1
659130	41084	353,685,274	336,020,094	346,026,817	329,351,074	NA	NA	NA	NA
659150	41200	61,698	59,939	61,698	59,939	Florida	Okaloosa	108	2
659171	41206	20,861,440	18,713,006	20,861,440	18,713,006	North Carolina	Hyde	100	2
659179	41206	179,638,606	166,173,240	179,638,606	166,173,240	North Carolina	Onslow	100	2
659183	41237	273,391,911	266,025,285	273,391,911	266,025,285	Florida	Gulf	69	0
659195	41281	426,410,354	412,299,491	426,410,354	412,299,491	Massachusetts	Nantucket	87	1
659199	41281	538,613,031	518,048,033	538,613,031	518,048,033	South Carolina	Charleston	121	3
659212	41283	2,042,868,752	1,900,258,133	2,005,275,580	1,866,025,155	North Carolina	Brunswick	99	2
659226	41292	7,765	4,012	7,765	4,012	South Carolina	Charleston	97	2
659254	41528	20,971,855	19,917,020	20,971,855	19,917,020	NA	NA	NA	NA
659305	41560	166,103	122,749	166,103	122,749	North Carolina	Brunswick	81	1
659358	41741	330,557,415	318,611,978	330,557,415	318,611,978	NA	NA	NA	NA
659413	41853	558,595	511,380	558,595	511,380	NA	NA	NA	NA
659415	41853	1,299,307,638	1,235,406,901	1,273,113,466	1,213,368,864	South Carolina	Georgetown	126	3
659417	41853	689,557,433	634,819,923	683,225,307	628,995,032	NA	NA	NA	NA
659427	41900	21,997,057	19,342,695	21,997,057	19,342,695	NA	NA	NA	NA
659482	41960	8,325,699	7,492,639	8,325,699	7,492,639	NA	NA	NA	NA
659487	41960	204,520,422	189,082,322	204,520,422	189,082,322	North Carolina	New Hanover	116	3
659501	41977	2,387,198,550	2,328,670,031	2,387,198,550	2,328,670,031	North Carolina	Brunswick	134	4

**North Carolina
Residential Flood**

Response to North Carolina General Statutes § 58-36-15 (d2) (1)

EventID	Year	GU_Loss_wDS	GR_Loss_wDS	GU_Loss_xDS	GR_Loss_xDS	LandfallState	LandfallCounty	WindSpeed	SS_Intensity
659523	42111	56,088	46,975	56,088	46,975	Florida	Duval	93	1
659534	42111	43,725,242	39,968,637	43,725,242	39,968,637	NA	NA	NA	NA
659544	42127	370,745,457	360,729,905	370,745,457	360,729,905	NA	NA	NA	NA
659572	42141	125,004,301	112,209,264	125,004,301	112,209,264	South Carolina	Charleston	87	1
659573	42141	839,130	684,618	839,130	684,618	Georgia	Camden	112	3
659616	42258	63,014	37,188	63,014	37,188	NA	NA	NA	NA
659620	42258	105,261,234	96,881,428	105,261,234	96,881,428	North Carolina	Onslow	102	2
659632	42298	365	148	365	148	Georgia	Chatham	94	1
659638	42314	10,324,209	9,626,996	10,324,209	9,626,996	North Carolina	Brunswick	84	1
659660	42332	113,201,793	106,710,973	113,155,474	106,667,724	North Carolina	Brunswick	101	2
659665	42332	2,502,451	1,975,068	2,502,451	1,975,068	Florida	Nassau	79	1
659666	42332	15,962,345	14,412,052	15,943,497	14,394,470	North Carolina	Carteret	87	1
659725	42510	485,516,928	470,383,916	485,516,928	470,383,916	Florida	Levy	65	0
659783	42644	46,362,432	42,800,799	46,362,432	42,800,799	Florida	Martin	98	2
659797	42826	433,807,600	417,588,930	433,807,600	417,588,930	North Carolina	Carteret	82	1
659816	42885	506,051,670	467,175,021	505,981,248	467,109,435	North Carolina	Onslow	131	4
659832	42885	1,021,802	977,499	1,021,802	977,499	Florida	Hernando	63	0
659837	42972	364,027	293,577	364,027	293,577	NA	NA	NA	NA
659845	42972	32,532,688	29,450,477	32,532,688	29,450,477	North Carolina	Dare	93	1
659885	42982	107,732,543	102,224,112	105,990,485	101,124,199	Georgia	Liberty	89	1
659896	43018	5,398,616	4,753,560	5,398,616	4,753,560	North Carolina	Carteret	105	2
659900	43018	166,562,862	154,206,539	166,562,862	154,206,539	North Carolina	Carteret	111	3
659935	43135	2,604,689	2,241,243	2,604,689	2,241,243	Georgia	Camden	91	1
659940	43141	22,736	9,810	22,736	9,810	NA	NA	NA	NA
659964	43205	3,700,792	3,392,266	3,700,792	3,392,266	NA	NA	NA	NA
659969	43205	36,708,126	35,293,107	36,708,126	35,293,107	NA	NA	NA	NA
659990	43424	266,030,509	253,882,098	266,030,509	253,882,098	South Carolina	Charleston	93	1
660001	43424	814,462	685,164	814,462	685,164	NA	NA	NA	NA
660093	43739	3,675,281	3,381,723	3,675,281	3,381,723	NA	NA	NA	NA
660144	43978	275,225,943	267,329,819	275,225,943	267,329,819	Florida	Monroe	101	2
660145	43978	179	10	179	10	NA	NA	NA	NA
660147	43978	697,500,089	677,347,244	697,500,089	677,347,244	Florida	Brevard	102	2
660159	43979	1,587,652,151	1,520,158,331	1,587,652,151	1,520,158,331	Georgia	Chatham	106	2
660168	43979	20,961,890	18,782,920	20,961,890	18,782,920	Florida	Walton	114	3
660173	44034	9,527,277	9,002,342	9,527,277	9,002,342	NA	NA	NA	NA
660174	44034	1,113,597,622	1,048,981,650	1,113,597,622	1,048,981,650	North Carolina	Brunswick	99	2
660175	44034	54		54		NA	NA	NA	NA
660195	44034	98,150	76,656	98,150	76,656	Florida	Lee	90	1
660207	44047	2,732,877	2,252,862	2,732,877	2,252,862	NA	NA	NA	NA
660210	44047	31,575,156	30,679,469	31,114,138	30,342,621	Texas	Galveston	133	4
660212	44047	6,564	1,754	6,564	1,754	NA	NA	NA	NA
660216	44047	120,058,070	114,007,537	120,058,070	114,007,537	Florida	Monroe	57	0
660217	44047	780,601	632,684	780,601	632,684	NA	NA	NA	NA
660225	44056	48,531,374	44,975,993	48,531,374	44,975,993	North Carolina	Carteret	92	1
660228	44056	5,829	2,184	5,829	2,184	NA	NA	NA	NA
660237	44056	3,146,366	2,567,550	3,146,366	2,567,550	Florida	Miami-Dade	64	0
660261	44249	85,746,932	82,956,858	85,746,932	82,956,858	Florida	Monroe	96	2
660275	44453	649,298,022	590,756,060	649,298,022	590,756,060	South Carolina	Horry	90	1
660280	44465	417,234	301,342	417,234	301,342	Florida	Monroe	120	3
660286	44465	6,255,956	5,877,361	6,255,956	5,877,361	NA	NA	NA	NA
660302	44466	2,313,567	2,082,962	2,313,567	2,082,962	Massachusetts	Dukes	86	1
660312	44480	4,491,759,001	4,249,102,477	4,271,097,512	4,110,057,641	North Carolina	Brunswick	142	4
660327	44488	172,031,510	161,590,323	171,905,103	161,471,614	South Carolina	Beaufort	141	4
660337	44488	13,004,926	11,529,280	13,004,926	11,529,280	NA	NA	NA	NA
660350	44492	151,107,126	144,344,666	151,107,126	144,344,666	Florida	Nassau	86	1
660362	44507	2,343,645,549	2,230,275,180	2,268,135,736	2,179,964,235	South Carolina	Charleston	132	4
660376	44581	1,589,031,880	1,534,977,793	1,589,031,880	1,534,977,793	South Carolina	Georgetown	132	4
660409	44584	38,323,994	34,914,733	38,323,994	34,914,733	Maine	Washington	86	1
660431	44618	1,092,644,686	1,049,655,756	1,063,535,458	1,035,301,900	Florida	Palm Beach	159	5
660442	44618	3,570	801	3,570	801	NA	NA	NA	NA
660458	44692	3,052,895	2,593,420	3,052,895	2,593,420	NA	NA	NA	NA
660468	44702	1,007	764	1,007	764	NA	NA	NA	NA
660474	44702	6,933,887	6,152,891	6,931,651	6,150,777	New Jersey	Monmouth	89	1

**North Carolina
Residential Flood**

Response to North Carolina General Statutes § 58-36-15 (d2) (1)

EventID	Year	GU_Loss_wDS	GR_Loss_wDS	GU_Loss_xDS	GR_Loss_xDS	LandfallState	LandfallCounty	WindSpeed	SS_Intensity
660481	44702	61,079,353	56,375,177	61,079,353	56,375,177	South Carolina	Beaufort	100	2
660488	44755	1,002,089	867,281	1,002,089	867,281	NA	NA	NA	NA
660493	44777	1,189,938	1,084,361	1,189,938	1,084,361	South Carolina	Charleston	113	3
660541	44937	6,736	1,864	6,736	1,864	NA	NA	NA	NA
660566	44982	11,453,765	10,156,991	11,453,765	10,156,991	North Carolina	Carteret	75	1
660581	44982	5,823,000	5,481,806	5,823,000	5,481,806	NA	NA	NA	NA
660628	45172	69,062,434	65,000,184	69,062,396	65,000,146	Florida	Manatee	130	4
660632	45172	40,999,904	38,089,336	40,999,904	38,089,336	NA	NA	NA	NA
660636	45172	20,463,396	17,563,202	20,284,532	17,391,323	New York	Queens	97	2
660648	45239	601,382,130	580,294,399	601,382,130	580,294,399	North Carolina	Brunswick	84	1
660735	45310	69,409,805	64,290,465	69,409,805	64,290,465	NA	NA	NA	NA
660776	45391	2,331,636	1,810,439	2,331,636	1,810,439	Florida	Dixie	63	0
660779	45391	29,281,777	26,844,768	29,281,777	26,844,768	NA	NA	NA	NA
660823	45482	7,366,894	6,570,355	7,366,894	6,570,355	NA	NA	NA	NA
660840	45499	91,202,255	88,105,003	91,202,255	88,105,003	NA	NA	NA	NA
660888	45588	1,008,535,810	973,062,619	1,008,535,810	973,062,619	North Carolina	Pender	96	2
660910	45622	22,948,367	21,147,118	22,948,367	21,147,118	Florida	Palm Beach	125	3
660927	45632	4,819,443,543	4,469,394,649	4,504,555,257	4,191,923,197	North Carolina	Brunswick	81	1
660937	45632	4,677,486	4,372,430	4,343,058	4,059,929	NA	NA	NA	NA
660938	45632	25,247,218	22,328,577	25,247,218	22,328,577	NA	NA	NA	NA
660944	45649	345,071,132	314,131,382	335,787,574	305,162,167	North Carolina	Carteret	96	2
660962	45688	318,988	295,414	318,988	295,414	Florida	Palm Beach	132	4
660968	45688	1,884,043	1,580,012	1,884,043	1,580,012	Florida	Flagler	106	2
660973	45696	11,721,731	10,361,656	11,721,731	10,361,656	South Carolina	Charleston	115	3
660977	45696	418,343,021	404,575,625	418,343,021	404,575,625	Georgia	McIntosh	106	2
660982	45696	732,843,449	689,214,235	725,727,180	683,437,102	Florida	Franklin	93	1
660994	45808	84,236,537	74,885,418	83,869,034	74,528,751	NA	NA	NA	NA
660999	45808	331,601,113	312,043,818	328,864,687	309,575,552	NA	NA	NA	NA
661000	45808	4,051,914	3,682,199	4,051,914	3,682,199	NA	NA	NA	NA
661001	45808	777,062,527	726,085,344	777,062,527	726,085,344	NA	NA	NA	NA
661002	45808	4,938,037	4,455,721	4,938,037	4,455,721	NA	NA	NA	NA
661025	45896	10,930	4,153	10,930	4,153	NA	NA	NA	NA
661054	45950	1,263,199	1,200,229	1,263,199	1,200,229	NA	NA	NA	NA
661089	46051	46,530,478	41,489,096	46,530,478	41,489,096	North Carolina	Brunswick	103	2
661091	46051	9,509,755	8,467,432	9,509,755	8,467,432	Florida	Gulf	80	1
661143	46072	399,683	295,418	399,683	295,418	NA	NA	NA	NA
661173	46141	1,470	372	1,470	372	Florida	Duval	99	2
661194	46143	8,076,147	6,900,798	8,076,147	6,900,798	South Carolina	Horry	68	0
661199	46143	1,424,599	1,123,635	1,424,599	1,123,635	Florida	Monroe	85	1
661288	46383	10,689,256	9,392,874	10,689,256	9,392,874	Florida	Saint Johns	112	3
661302	46429	270,108,328	256,463,461	270,108,328	256,463,461	South Carolina	Charleston	93	1
661303	46429	1,013,038	764,971	1,013,038	764,971	NA	NA	NA	NA
661312	46435	220,643	165,923	220,643	165,923	NA	NA	NA	NA
661317	46435	350,543,431	335,724,989	336,545,247	325,740,955	Florida	Monroe	108	2
661322	46435	53,507,450	49,585,080	52,752,619	48,880,318	New York	Suffolk	91	1
661335	46497	3,828,313	3,279,650	3,828,313	3,279,650	NA	NA	NA	NA
661365	46540	99,846	64,533	99,846	64,533	NA	NA	NA	NA
661373	46571	308,272,143	290,849,904	308,272,143	290,849,904	North Carolina	Carteret	104	2
661391	46574	15,042	7,337	15,042	7,337	Florida	Taylor	58	0
661399	46574	17,339	6,297	17,339	6,297	Georgia	Liberty	107	2
661406	46574	38,722,103	37,071,944	38,722,103	37,071,944	Florida	Nassau	64	0
661408	46574	549,350,346	530,933,211	549,350,346	530,933,211	NA	NA	NA	NA
661464	46734	332,161	303,946	332,161	303,946	NA	NA	NA	NA
661471	46740	17,460,450	16,069,223	17,460,450	16,069,223	North Carolina	New Hanover	100	2
661478	46740	1,134,301,433	1,092,809,617	1,134,301,433	1,092,809,617	NA	NA	NA	NA
661515	46784	136,910	87,520	136,910	87,520	NA	NA	NA	NA
661526	46799	1,113,253,739	1,025,486,005	1,093,537,154	1,007,733,694	NA	NA	NA	NA
661565	46841	1,119,767	927,894	1,119,767	927,894	NA	NA	NA	NA
661581	46856	298,375	267,237	298,375	267,237	NA	NA	NA	NA
661586	46856	8,088,564	7,668,874	8,088,564	7,668,874	Florida	Monroe	125	3
661600	46872	2,197,573,099	2,081,852,221	2,149,684,053	2,038,678,587	North Carolina	Carteret	85	1
661607	46872	4,076,891	3,257,939	4,076,891	3,257,939	North Carolina	Dare	96	2
661630	46896	114,558,182	106,981,691	114,558,182	106,981,691	Florida	Monroe	105	2

**North Carolina
Residential Flood**

Response to North Carolina General Statutes § 58-36-15 (d2) (1)

EventID	Year	GU_Loss_wDS	GR_Loss_wDS	GU_Loss_xDS	GR_Loss_xDS	LandfallState	LandfallCounty	WindSpeed	SS_Intensity
661638	47047	48,186,594	43,101,996	48,186,594	43,101,996	NA	NA	NA	NA
661643	47047	241,458,149	223,994,148	241,458,149	223,994,148	North Carolina	Carteret	128	3
661661	47248	7,157,648	6,688,909	7,157,648	6,688,909	Rhode Island	Washington	123	3
661667	47248	10,447,800	9,821,237	10,447,800	9,821,237	NA	NA	NA	NA
661669	47248	17,208,684	15,770,355	17,208,087	15,769,841	New York	Suffolk	121	3
661686	47251	1,108,329,064	1,004,187,599	1,033,907,663	938,204,593	Georgia	Chatham	169	5
661688	47251	657,552	453,557	623,104	425,388	Florida	Monroe	102	2
661692	47251	4,842,209	4,706,474	4,610,786	4,525,543	NA	NA	NA	NA
661712	47316	611,685,977	568,106,455	611,685,977	568,106,455	South Carolina	Georgetown	114	3
661716	47325	128,773,775	116,055,607	128,773,775	116,055,607	North Carolina	Pender	92	1
661717	47325	8,902,821	8,450,037	8,902,821	8,450,037	Georgia	Glynn	79	1
661721	47325	5,190	2,993	5,190	2,993	NA	NA	NA	NA
661737	47483	2,216,631	1,929,182	2,216,631	1,929,182	South Carolina	Charleston	79	1
661749	47483	4,445,667	4,167,852	4,372,486	4,102,467	NA	NA	NA	NA
661756	47483	455,099,451	417,065,791	445,979,456	408,863,407	South Carolina	Charleston	109	2
661757	47483	2,905	293	2,905	293	NA	NA	NA	NA
661763	47483	21,703,571	19,173,864	21,703,571	19,173,864	NA	NA	NA	NA
661780	47507	362,548	267,668	359,764	265,557	Florida	Collier	148	4
661827	47543	2,222,439	1,737,057	2,222,439	1,737,057	NA	NA	NA	NA
661845	47583	644,134,372	593,695,533	637,612,356	587,726,000	North Carolina	New Hanover	86	1
661855	47664	580,001	449,296	580,001	449,296	Florida	Okaloosa	96	2
661877	47810	3,093,431,154	2,850,280,016	2,949,670,904	2,722,826,818	North Carolina	New Hanover	81	1
661880	47810	571,194,443	526,047,703	541,279,822	497,771,895	North Carolina	Pender	101	2
661891	47810	1,883,867,804	1,758,313,215	1,773,426,214	1,686,217,008	South Carolina	Georgetown	121	3
661903	47836	17,997,749	15,947,504	17,997,749	15,947,504	North Carolina	Carteret	91	1
661919	47841	255,869,882	246,350,585	255,869,882	246,350,585	NA	NA	NA	NA
661930	47866	114,320,847	105,459,175	114,320,847	105,459,175	North Carolina	Carteret	105	2
661960	47888	220,071,790	207,321,449	220,071,790	207,321,449	Florida	Citrus	80	1
661964	47888	684,646,271	651,420,771	666,541,972	639,636,032	NA	NA	NA	NA
662000	47932	655,351,553	612,142,450	655,351,553	612,142,450	South Carolina	Horry	112	3
662007	47949	177,564,979	172,412,765	177,564,979	172,412,765	Florida	Monroe	65	0
662065	48035	300,739,002	284,770,380	295,258,205	280,063,994	Florida	Monroe	104	2
662106	48077	176,353,080	170,261,793	176,353,080	170,261,793	Florida	Gulf	120	3
662152	48113	518,308	488,624	518,308	488,624	NA	NA	NA	NA
662180	48139	5,899	1,772	5,899	1,772	NA	NA	NA	NA
662219	48172	26,165,477	25,191,804	26,165,477	25,191,804	Florida	Brevard	99	2
662228	48172	34,513	20,718	34,513	20,718	Florida	Miami-Dade	113	3
662252	48196	59,715	47,306	58,563	46,215	New York	Suffolk	124	3
662278	48384	3,045,948	2,577,432	3,045,948	2,577,432	NA	NA	NA	NA
662283	48384	11,389	4,924	11,389	4,924	New York	Suffolk	123	3
662302	48404	13,974,844	12,894,357	13,974,844	12,894,357	NA	NA	NA	NA
662319	48434	165,182,402	160,741,180	165,182,402	160,741,180	Florida	Miami-Dade	129	3
662323	48434	71,214,633	64,559,568	70,293,243	63,668,976	Rhode Island	Washington	123	3
662337	48449	24,851,333	22,488,914	24,851,333	22,488,914	South Carolina	Charleston	103	2
662342	48449	150,075,740	134,594,443	150,075,740	134,594,443	North Carolina	New Hanover	81	1
662345	48449	551,278	390,118	551,278	390,118	Florida	Okaloosa	81	1
662360	48450	108,224,331	105,256,354	107,107,351	104,523,872	NA	NA	NA	NA
662376	48455	216,040,019	202,216,169	216,040,019	202,216,169	Florida	Brevard	76	1
662413	48541	463,073	421,178	463,073	421,178	Massachusetts	Barnstable	77	1
662422	48541	247,040,765	227,190,250	247,040,765	227,190,250	North Carolina	Brunswick	87	1
662424	48541	529,991,497	492,558,427	529,991,497	492,558,427	South Carolina	Georgetown	85	1
662439	48559	5,731,257	5,206,215	5,731,257	5,206,215	Florida	Monroe	109	2
662444	48582	17,720,628	17,143,920	17,720,628	17,143,920	NA	NA	NA	NA
662454	48582	37,592,589	32,399,570	37,592,589	32,399,570	North Carolina	Brunswick	105	2
662458	48582	235,489,371	226,394,941	235,489,371	226,394,941	North Carolina	Onslow	68	0
662460	48608	132,961,640	123,500,651	130,825,748	121,483,375	North Carolina	New Hanover	97	2
662464	48608	2,564,595	2,198,544	2,564,595	2,198,544	NA	NA	NA	NA
662476	48608	309,301	245,631	309,301	245,631	NA	NA	NA	NA
662482	48610	401,726	337,196	401,726	337,196	Florida	Monroe	126	3
662484	48610	124,969,164	118,863,787	124,969,164	118,863,787	NA	NA	NA	NA
662514	48754	551,862,941	507,388,275	551,862,941	507,388,275	North Carolina	Hyde	94	1
662517	48754	18,519,158	16,440,011	18,519,158	16,440,011	NA	NA	NA	NA
662521	48754	34,261,475	30,341,047	34,261,475	30,341,047	North Carolina	Carteret	115	3

**North Carolina
Residential Flood**

Response to North Carolina General Statutes § 58-36-15 (d2) (1)

EventID	Year	GU_Loss_wDS	GR_Loss_wDS	GU_Loss_xDS	GR_Loss_xDS	LandfallState	LandfallCounty	WindSpeed	SS_Intensity
662523	48754	258,236,529	238,736,153	258,236,529	238,736,153	NA	NA	NA	NA
662527	48757	20,291,451	19,443,158	20,291,451	19,443,158	Florida	Escambia	126	3
662547	48757	481,675,147	452,612,729	481,675,147	452,612,729	North Carolina	Carteret	29	0
662552	48763	8,524,981	7,338,837	8,524,981	7,338,837	North Carolina	Dare	84	1
662596	48799	1,541,113,185	1,417,026,387	1,537,188,174	1,413,383,387	North Carolina	Onslow	90	1
662640	48851	54,491,177	48,722,390	54,491,177	48,722,390	Florida	Guif	92	1
662685	48977	246,854	217,208	246,854	217,208	Florida	Monroe	120	3
662690	48977	10,685,010	10,030,949	10,685,010	10,030,949	Florida	Brevard	138	4
662698	48987	1,192,754,402	1,096,697,077	1,118,627,079	1,030,408,097	South Carolina	Charleston	104	2
662702	48987	333,466,067	313,105,168	305,498,641	296,366,952	NA	NA	NA	NA
662713	49034	93,174	75,323	93,174	75,323	Massachusetts	Dukes	120	3
662719	49034	640,181,200	599,928,089	640,181,200	599,928,089	NA	NA	NA	NA
662728	49062	2,778,495	2,371,801	2,778,495	2,371,801	NA	NA	NA	NA
662744	49067	88,329,642	83,198,330	88,329,642	83,198,330	NA	NA	NA	NA
662761	49069	64,524,783	59,114,545	64,524,783	59,114,545	North Carolina	Carteret	108	2
662796	49112	178,152,544	164,960,421	178,126,300	164,935,139	North Carolina	Hyde	125	3
662798	49112	277,297,820	254,998,021	277,297,820	254,998,021	NA	NA	NA	NA
662814	49112	119,975,506	111,970,824	119,975,506	111,970,824	NA	NA	NA	NA
662815	49112	324,367,357	301,534,983	324,285,934	301,457,925	Florida	Citrus	124	3
662851	49252	316,138,053	305,248,315	316,138,053	305,248,315	North Carolina	Onslow	99	2
662858	49252	128,899,397	117,279,334	128,899,397	117,279,334	Florida	Brevard	110	2
662867	49271	834,714	770,427	834,701	770,422	NA	NA	NA	NA
662897	49373	130,613	100,331	130,613	100,331	NA	NA	NA	NA
662913	49407	5,367,360	4,457,124	5,367,360	4,457,124	NA	NA	NA	NA
662930	49490	143,584,260	134,985,851	143,584,260	134,985,851	North Carolina	Brunswick	67	0
662963	49510	470,774,760	431,931,273	470,774,760	431,931,273	North Carolina	Onslow	86	1
663029	49621	716,538	388,359	716,538	388,359	North Carolina	Dare	23	0
663047	49623	233,858,799	212,200,056	233,858,799	212,200,056	North Carolina	Dare	112	3
663072	49637	548,598,648	532,997,749	548,593,421	532,992,544	NA	NA	NA	NA
663078	49660	61,418,613	59,057,091	61,418,613	59,057,091	NA	NA	NA	NA
663089	49660	123,304,114	120,893,467	123,304,114	120,893,467	NA	NA	NA	NA
663098	49681	203,989	120,538	203,989	120,538	Florida	Monroe	34	0
663131	49715	15,676,639	13,624,972	15,676,639	13,624,972	Florida	Brevard	64	0
663133	49715	722,724	590,521	722,724	590,521	Florida	Monroe	75	1
663134	49748	165,830	136,544	165,830	136,544	NA	NA	NA	NA
663194	49985	492,436	422,000	492,436	422,000	Massachusetts	Dukes	69	0
663243	40957	119,246,337	109,981,707	119,246,337	109,981,707	North Carolina	Carteret	95	1
663285	41164	557,356	411,655	557,356	411,655	Florida	Brevard	100	2
663287	41164	37,029	23,110	37,029	23,110	Florida	Sarasota	57	0
663305	41171	247,219,914	234,066,638	247,219,914	234,066,638	North Carolina	Brunswick	103	2
663325	41208	449,653,375	416,315,126	449,349,283	416,039,962	North Carolina	Dare	134	4
663327	41208	2,126,258	1,919,558	2,077,941	1,874,223	Florida	Monroe	113	3
663330	41208	206,560,478	195,237,925	203,360,183	192,544,023	North Carolina	Dare	99	2
663338	41241	18,615,208	16,142,575	18,615,208	16,142,575	Florida	Gulf	88	1
663345	41241	34,933	24,638	34,933	24,638	Florida	Sarasota	63	0
663349	41256	420,980,237	403,947,402	420,980,237	403,947,402	South Carolina	Georgetown	92	1
663353	41256	371,325	315,775	371,325	315,775	NA	NA	NA	NA
663369	41334	526,561	437,959	526,561	437,959	Florida	Taylor	116	3
663405	41375	8,231,028	7,132,686	8,231,028	7,132,686	NA	NA	NA	NA
663420	41427	17,310,312	15,341,139	17,310,312	15,341,139	Florida	Dixie	66	0
663430	41470	5,662,904	4,998,158	5,662,904	4,998,158	NA	NA	NA	NA
663434	41470	1,321,269,989	1,257,076,658	1,273,749,950	1,224,093,371	Georgia	Chatham	105	2
663452	41517	48,525	42,927	48,525	42,927	Florida	Saint Johns	91	1
663479	41584	2,638,875	2,297,754	2,638,875	2,297,754	Florida	Citrus	70	0
663555	41727	670,452	531,466	670,452	531,466	Florida	Monroe	79	1
663585	41789	838,155,627	812,545,250	838,155,627	812,545,250	Florida	Guif	98	2
663591	41794	91,759	57,312	91,759	57,312	NA	NA	NA	NA
663593	41794	98,299,345	88,279,149	98,299,345	88,279,149	North Carolina	Onslow	86	1
663648	41931	5,982,676	5,735,703	5,982,676	5,735,703	Florida	Escambia	84	1
663664	42021	289,099	190,318	289,099	190,318	Florida	Franklin	80	1
663693	42037	45,171,273	43,348,591	45,171,273	43,348,591	NA	NA	NA	NA
663707	42099	26,857,234	23,726,478	26,857,234	23,726,478	NA	NA	NA	NA
663710	42099	17,688,149	17,128,126	17,688,149	17,128,126	Georgia	Chatham	103	2

**North Carolina
Residential Flood**

Response to North Carolina General Statutes § 58-36-15 (d2) (1)

EventID	Year	GU_Loss_wDS	GR_Loss_wDS	GU_Loss_xDS	GR_Loss_xDS	LandfallState	LandfallCounty	WindSpeed	SS_Intensity
663744	42165	7,929,592	6,941,491	7,929,592	6,941,491	NA	NA	NA	NA
663781	42181	21,182,265	18,799,442	21,182,265	18,799,442	North Carolina	Dare	93	1
663786	42438	26,511,131	24,562,187	26,511,131	24,562,187	North Carolina	Carteret	86	1
663787	42438	57,418,641	53,251,057	57,418,641	53,251,057	NA	NA	NA	NA
663805	42448	13,965,140	12,285,969	13,965,140	12,285,969	Florida	Gulf	29	0
663806	42448	66,793	47,896	66,793	47,896	NA	NA	NA	NA
663818	42559	6,771	1,641	6,771	1,641	South Carolina	Charleston	69	0
663829	42559	16,380,387	13,745,377	15,947,746	13,339,514	NA	NA	NA	NA
663833	42559	30,787,796	29,116,434	30,335,275	28,698,886	Florida	Monroe	113	3
663848	42618	460,310,143	446,693,378	460,310,143	446,693,378	North Carolina	Pender	86	1
663856	42742	21,649,005	20,431,117	21,649,005	20,431,117	NA	NA	NA	NA
663876	42789	8,646,791	7,530,215	8,646,791	7,530,215	NA	NA	NA	NA
663961	43057	1,585,405,673	1,513,405,191	1,585,405,673	1,513,405,191	Florida	Bay	84	1
663992	43106	124,265,957	116,735,605	124,265,957	116,735,605	North Carolina	Carteret	105	2
664000	43383	3,361,710	2,679,286	3,361,710	2,679,286	Massachusetts	Barnstable	85	1
664003	43383	320		320		NA	NA	NA	NA
664034	43538	15,818,552	15,127,380	15,402,742	14,776,404	NA	NA	NA	NA
664081	43547	1,026,265	758,745	1,026,265	758,745	Florida	Levy	57	0
664085	43561	153,014	137,074	153,014	137,074	South Carolina	Charleston	76	1
664093	43561	2,941,063	2,590,281	2,941,063	2,590,281	Florida	Manatee	81	1
664112	43562	1,310,703,601	1,228,852,218	1,275,394,788	1,203,545,250	South Carolina	Charleston	94	1
664146	43613	18,018,253	16,010,994	18,018,253	16,010,994	Florida	Monroe	128	3
664159	43660	21,251,803	20,879,503	21,251,803	20,879,503	NA	NA	NA	NA
664238	43796	81,133,582	75,952,887	81,133,582	75,952,887	NA	NA	NA	NA
664253	43796	22,052,809	20,258,568	22,052,809	20,258,568	North Carolina	Pender	96	2
664273	43859	381,748	307,312	381,748	307,312	New York	Suffolk	75	1
664281	43859	24,267,987	21,712,561	24,267,987	21,712,561	NA	NA	NA	NA
664341	44002	80,074,821	75,138,734	80,074,821	75,138,734	Georgia	Liberty	28	0
664356	44004	1,273,886,037	1,163,223,600	1,254,110,278	1,146,095,131	NA	NA	NA	NA
664365	44004	3,255,591	2,845,474	3,158,169	2,751,521	South Carolina	Charleston	120	3
664370	44136	479,120	401,210	479,120	401,210	NA	NA	NA	NA
664373	44136	63,081	51,542	63,081	51,542	NA	NA	NA	NA
664375	44136	6,566,622	5,676,576	6,566,622	5,676,576	Louisiana	Terrebonne	135	4
664378	44136	106,748,366	103,185,757	106,748,366	103,185,757	Florida	Bay	130	4
664384	44153	2,346,443	1,860,854	2,346,443	1,860,854	NA	NA	NA	NA
664414	44210	1,208,740	983,987	1,208,740	983,987	NA	NA	NA	NA
664422	44290	3,904,166	3,249,554	3,904,166	3,249,554	Florida	Taylor	69	0
664429	44290	751,034	567,886	751,034	567,886	South Carolina	Georgetown	84	1
664467	44327	17,784,611	15,410,119	17,784,611	15,410,119	NA	NA	NA	NA
664477	44469	676,807	650,601	676,807	650,601	Florida	Broward	81	1
664481	44469	40,557,022	36,864,242	40,557,022	36,864,242	North Carolina	Dare	104	2
664498	44508	49,266	42,814	49,266	42,814	New Jersey	Ocean	107	2
664502	44508	12,670,424	11,179,640	12,670,424	11,179,640	Florida	Monroe	116	3
664521	44592	153,495	151,050	153,495	151,050	NA	NA	NA	NA
664537	44605	24,312	16,735	24,312	16,735	Florida	Broward	29	0
664573	44723	59,082,505	53,005,489	59,082,505	53,005,489	North Carolina	Carteret	127	3
664595	44823	73,135,428	71,259,546	73,135,428	71,259,546	Florida	Brevard	74	1
664616	44856	52,666,351	47,714,479	52,666,351	47,714,479	Florida	Martin	112	3
664640	44907	345,297,586	335,836,527	345,297,586	335,836,527	Alabama	Mobile	77	1
664674	44946	17,902,340	16,251,696	17,902,340	16,251,696	NA	NA	NA	NA
664682	44946	14,476,747	13,023,653	14,476,747	13,023,653	Delaware	Sussex	74	1
664742	44984	4,285,721	3,863,733	4,285,721	3,863,733	NA	NA	NA	NA
664780	45083	115,099,734	107,323,072	115,099,734	107,323,072	Florida	Martin	74	1
664808	45165	40,212,656	36,731,758	40,212,656	36,731,758	North Carolina	Carteret	98	2
664809	45165	24,114,719	22,015,567	24,114,719	22,015,567	North Carolina	Carteret	99	2
664858	45233	3,133,852	2,648,516	3,133,852	2,648,516	NA	NA	NA	NA
664874	45243	20,353,822	19,366,833	20,353,822	19,366,833	Louisiana	Lafourche	40	0
664887	45285	16,803,874	14,821,687	16,327,435	14,364,835	Florida	Volusia	95	1
664917	45300	2,119,184	1,850,888	2,119,184	1,850,888	Florida	Palm Beach	78	1
664924	45300	15,069,592	13,094,612	15,069,592	13,094,612	New York	Suffolk	96	2
664934	45329	15,035	8,138	15,035	8,138	NA	NA	NA	NA
664955	45382	159,330,606	148,678,745	159,330,606	148,678,745	Florida	Miami-Dade	135	4
664959	45382	72,707,381	68,997,748	72,707,381	68,997,748	Florida	Brevard	129	3

**North Carolina
Residential Flood**

Response to North Carolina General Statutes § 58-36-15 (d2) (1)

EventID	Year	GU_Loss_wDS	GR_Loss_wDS	GU_Loss_xDS	GR_Loss_xDS	LandfallState	LandfallCounty	WindSpeed	SS_Intensity
665001	45531	2,269	1,817	2,269	1,817	Florida	Monroe	136	4
665008	45531	26,397,428	25,041,084	26,362,020	25,007,305	Florida	Brevard	127	3
665037	45872	461,579	315,667	461,579	315,667	Massachusetts	Nantucket	85	1
665044	45974	51,814,370	45,759,392	51,814,370	45,759,392	North Carolina	Onslow	92	1
665045	45974	14,533	7,488	14,533	7,488	Florida	Monroe	76	1
665066	46068	82,405,863	76,489,691	82,405,863	76,489,691	North Carolina	Carteret	108	2
665100	46153	131,839	84,001	131,839	84,001	NA	NA	NA	NA
665104	46153	524,725,848	504,123,768	524,530,351	503,952,331	South Carolina	Horry	95	1
665115	46205	146,562,553	135,481,696	146,562,553	135,481,696	North Carolina	Carteret	118	3
665242	46556	2,181,943	1,979,798	2,181,943	1,979,798	NA	NA	NA	NA
665252	46639	84,315,359	78,266,275	84,315,359	78,266,275	Florida	Manatee	109	2
665259	46639	68,442	58,529	68,442	58,529	NA	NA	NA	NA
665262	46642	86,787,112	80,167,515	86,787,112	80,167,515	NA	NA	NA	NA
665280	46701	31,805,175	30,265,107	31,039,394	29,699,051	Florida	Volusia	101	2
665340	46786	404,673,406	390,370,001	404,673,406	390,370,001	NA	NA	NA	NA
665364	46818	2,104,835	1,912,358	2,104,835	1,912,358	NA	NA	NA	NA
665402	46831	108,216,260	98,929,379	107,708,987	98,449,270	North Carolina	Carteret	115	3
665424	46922	1,043	549	1,043	549	NA	NA	NA	NA
665452	46963	128,121,448	117,080,517	128,121,448	117,080,517	Louisiana	Plaquemines	56	0
665470	46979	18,928,853	17,089,925	18,928,853	17,089,925	North Carolina	Carteret	114	3
665551	47108	3,694,664	3,381,978	3,694,664	3,381,978	NA	NA	NA	NA
665553	47116	2,070,165	1,779,688	2,070,165	1,779,688	NA	NA	NA	NA
665559	47116	76,986,377	72,219,699	76,986,377	72,219,699	Florida	Dixie	58	0
665563	47116	1,172,736	936,115	1,172,736	936,115	NA	NA	NA	NA
665642	47601	29,248,749	27,948,827	29,248,749	27,948,827	NA	NA	NA	NA
665643	47601	5,446,256	4,710,932	5,446,256	4,710,932	NA	NA	NA	NA
665646	47601	88,081,260	83,408,465	88,081,260	83,408,465	South Carolina	Charleston	106	2
665647	47601	130,438,808	121,325,886	130,438,808	121,325,886	North Carolina	Carteret	122	3
665661	47630	158,620,702	149,848,462	158,620,702	149,848,462	South Carolina	Beaufort	95	1
665698	47668	484,287	432,206	484,287	432,206	NA	NA	NA	NA
665703	47701	784,380,637	761,054,220	784,380,637	761,054,220	North Carolina	Hyde	85	1
665733	47731	657,918	490,622	657,918	490,622	NA	NA	NA	NA
665759	47793	3,082,556,716	2,837,627,753	2,908,066,714	2,687,378,178	NA	NA	NA	NA
665760	47793	19,687,375	18,092,743	18,432,297	16,924,097	NA	NA	NA	NA
665789	47863	790,222	553,138	790,222	553,138	NA	NA	NA	NA
665791	47863	197,869,414	182,757,947	197,869,414	182,757,947	Florida	Indian River	127	3
665795	48068	3,533,902,057	3,221,500,466	3,174,899,528	2,897,253,435	South Carolina	Charleston	102	2
665805	48068	51,118,609	47,948,825	45,515,587	43,328,879	NA	NA	NA	NA
665818	48086	174,524,490	165,023,563	174,524,490	165,023,563	North Carolina	Carteret	100	2
665856	48163	243,480	199,105	243,480	199,105	Florida	Flagler	79	1
665870	48163	29,782,078	28,716,070	29,493,111	28,520,464	NA	NA	NA	NA
665887	48221	161	75	161	75	Florida	Flagler	87	1
665893	48221	146,483	91,193	146,483	91,193	NA	NA	NA	NA
665906	48289	2,928,558	2,265,254	2,928,558	2,265,254	Rhode Island	Washington	124	3
665956	48403	89,497,295	82,972,165	89,497,295	82,972,165	Massachusetts	Nantucket	69	0
665974	48444	14,988,980	13,060,457	14,988,980	13,060,457	North Carolina	Onslow	99	2
666012	48674	17,029,407	16,089,135	16,875,108	15,964,181	Florida	Monroe	57	0
666013	48674	157,518	154,295	155,906	152,784	Florida	Monroe	76	1
666018	48674	11,846	7,460	11,846	7,460	NA	NA	NA	NA
666037	48686	91,535,253	88,679,657	91,535,253	88,679,657	Florida	Bay	122	3
666042	48686	3,413,972	2,920,283	3,413,972	2,920,283	Florida	Charlotte	146	4
666060	48812	93,029,105	87,264,079	93,029,105	87,264,079	South Carolina	Horry	82	1
666072	48859	3,961,467	3,472,947	3,959,038	3,470,604	Florida	Monroe	167	5
666078	48859	1,119	155	1,119	155	Florida	Citrus	135	4
666120	48963	775	155	775	155	Florida	Saint Johns	117	3
666121	48963	104,769	85,338	104,769	85,338	NA	NA	NA	NA
666164	49153	5,391	998	5,260	956	Virginia	Accomack	92	1
666182	49172	282,435,258	274,164,686	282,435,258	274,164,686	Georgia	McIntosh	96	2
666184	49172	8,000,392	6,657,937	8,000,392	6,657,937	Florida	Miami-Dade	71	0
666221	49261	301,959,030	280,892,000	301,959,030	280,892,000	NA	NA	NA	NA
666260	49291	2,541,301	2,309,276	2,541,301	2,309,276	NA	NA	NA	NA
666300	49477	20,973	13,456	20,052	12,707	Florida	Monroe	99	2
666306	49477	656,134,848	622,801,812	616,489,884	589,360,080	North Carolina	Dare	138	4

**North Carolina
Residential Flood**

Response to North Carolina General Statutes § 58-36-15 (d2) (1)

EventID	Year	GU_Loss_wDS	GR_Loss_wDS	GU_Loss_xDS	GR_Loss_xDS	LandfallState	LandfallCounty	WindSpeed	SS_Intensity
666313	49646	250,267,666	241,871,117	250,267,666	241,871,117	NA	NA	NA	NA
666339	49659	3,053,405	2,769,152	3,053,405	2,769,152	NA	NA	NA	NA
666363	49694	173,271	114,921	173,271	114,921	Florida	Levy	40	0
666369	49693	1,926,250	1,602,733	1,926,250	1,602,733	Rhode Island	Washington	88	1
666372	49693	2,407,658	1,944,566	2,407,658	1,944,566	North Carolina	Carteret	93	1
666378	49693	487,806,737	463,606,741	475,618,268	451,984,577	North Carolina	Carteret	109	2
666435	49871	51,410,319	46,298,192	51,410,319	46,298,192	South Carolina	Charleston	70	0
666458	49879	671,637,366	618,281,230	671,637,366	618,281,230	North Carolina	Onslow	81	1
666472	49889	59,175	39,312	59,175	39,312	NA	NA	NA	NA
666475	49889	500,200,267	479,191,459	500,200,267	479,191,459	Florida	Miami-Dade	112	3
666482	49889	28,271,975	25,387,486	28,271,975	25,387,486	North Carolina	Carteret	101	2
666500	49919	105,331	71,801	105,331	71,801	Massachusetts	Dukes	81	1
666510	49919	478,986,712	463,524,135	478,986,712	463,524,135	NA	NA	NA	NA
666517	49927	527,495	350,431	527,495	350,431	New York	Suffolk	99	2
666521	49927	288,462,887	276,071,703	288,462,887	276,071,703	NA	NA	NA	NA
666525	49927	24,878	18,931	24,878	18,931	Massachusetts	Barnstable	125	3
666530	49927	1,171,908	1,021,822	1,171,908	1,021,822	Florida	Pinellas	46	0
666552	30010	1,909,709	1,345,551	1,909,709	1,345,551	NA	NA	NA	NA
666557	30088	7,770,117	6,804,814	7,770,117	6,804,814	NA	NA	NA	NA
666574	30093	409,947	314,026	409,947	314,026	Florida	Collier	58	0
666592	30107	40,890,553	37,156,374	40,686,955	36,960,150	New Jersey	Cape May	104	2
666600	30153	23,445,329	20,903,950	23,445,329	20,903,950	South Carolina	Horry	79	1
666615	30269	3,849,890	3,236,078	3,849,890	3,236,078	North Carolina	Dare	74	1
666626	30274	34,342,038	29,658,286	33,365,091	28,729,684	NA	NA	NA	NA
666629	30274	91,251,803	81,183,489	84,937,730	75,479,397	Virginia	Northampton	115	3
666650	30504	66,513,165	63,600,940	66,513,165	63,600,940	South Carolina	Beaufort	103	2
666684	30652	459,776,147	438,225,928	440,126,794	425,744,626	Florida	Palm Beach	131	4
666685	30652	112,076,642	99,858,931	110,010,288	97,876,982	Florida	Bay	95	1
666689	30652	7,174,741	6,145,676	7,174,741	6,145,676	North Carolina	Carteret	66	0
666690	30652	181,679,098	167,130,126	174,788,278	160,815,665	Florida	Volusia	105	2
666708	31081	83,109,641	73,317,458	83,109,641	73,317,458	North Carolina	Brunswick	82	1
666751	31491	361,304	322,828	361,304	322,828	Rhode Island	Washington	50	0
666756	32075	25,456,550	22,069,500	25,456,550	22,069,500	NA	NA	NA	NA
666763	32075	6,809,682	5,969,911	6,809,682	5,969,911	North Carolina	Carteret	81	1
666769	32075	61,144,299	58,993,412	61,144,299	58,993,412	NA	NA	NA	NA
666785	32306	2,610,660	2,295,658	2,610,660	2,295,658	Florida	Monroe	79	1
666788	32306	465,538,551	443,133,855	465,538,551	443,133,855	South Carolina	Charleston	128	3
666827	32991	282,348	169,820	282,348	169,820	NA	NA	NA	NA
666829	32991	12,446,174	10,879,196	12,446,174	10,879,196	Florida	Brevard	63	0
666842	32991	328,815,550	309,702,130	328,815,550	309,702,130	North Carolina	Brunswick	119	3
666844	32999	273,125,964	263,651,528	273,125,964	263,651,528	NA	NA	NA	NA
666856	32999	111,168,660	99,881,006	111,168,660	99,881,006	NA	NA	NA	NA
666871	33028	30,093,313	27,390,625	30,093,313	27,390,625	NA	NA	NA	NA
666900	33420	239,312,381	222,808,687	239,312,381	222,808,687	North Carolina	Carteret	104	2
666911	33420	383,116	299,137	383,116	299,137	NA	NA	NA	NA
666945	33623	13,518	8,652	13,518	8,652	NA	NA	NA	NA
666952	33623	122,773,921	111,318,915	122,773,921	111,318,915	NA	NA	NA	NA
666954	33623	2,142	1,101	2,142	1,101	Florida	Saint Johns	46	0
666980	33755	4,683,041	4,048,675	4,683,041	4,048,675	Florida	Monroe	100	2
666998	33874	873,665,790	840,647,191	873,665,790	840,647,191	North Carolina	Carteret	105	2
667008	33927	5,911,994	5,164,436	5,911,994	5,164,436	South Carolina	Beaufort	97	2
667018	33955	953,669,117	927,009,808	953,669,117	927,009,808	Florida	Monroe	93	1
667024	33955	350,995	252,800	341,798	244,816	Alabama	Baldwin	191	5
667071	34123	14,305,843	12,535,809	14,305,843	12,535,809	NA	NA	NA	NA
667108	34396	20,862	9,165	20,862	9,165	NA	NA	NA	NA
667117	34396	32,387,355	28,574,330	32,387,355	28,574,330	North Carolina	Carteret	97	2
667153	35517	436,289,122	418,410,563	436,289,122	418,410,563	North Carolina	Carteret	84	1
667155	35517	921,551	641,017	921,551	641,017	Florida	Dixie	102	2
667162	35562	6,235,844,070	5,745,974,715	5,658,843,673	5,315,895,061	South Carolina	Georgetown	104	2
667185	35855	1,528,344	1,278,835	1,528,344	1,278,835	NA	NA	NA	NA
667194	36123	6,991	3,105	6,991	3,105	NA	NA	NA	NA
667235	36361	120,483	102,965	119,274	101,845	Florida	Sarasota	82	1
667244	36400	133,501,550	123,306,201	133,501,550	123,306,201	North Carolina	Carteret	103	2

**North Carolina
Residential Flood**

Response to North Carolina General Statutes § 58-36-15 (d2) (1)

EventID	Year	GU_Loss_wDS	GR_Loss_wDS	GU_Loss_xDS	GR_Loss_xDS	LandfallState	LandfallCounty	WindSpeed	SS_Intensity
667283	36638	367,566	301,709	367,566	301,709	New Jersey	Ocean	89	1
667296	36638	236,855	209,226	236,855	209,226	NA	NA	NA	NA
667300	36653	13,624,704	12,025,860	13,624,704	12,025,860	NA	NA	NA	NA
667303	36653	71,885,491	66,932,093	69,909,902	65,053,502	Georgia	Chatham	93	1
667362	36917	414	12	414	12	NA	NA	NA	NA
667410	37668	91,382,661	82,580,358	91,382,661	82,580,358	North Carolina	Onslow	86	1
667432	37890	32,807,489	29,910,510	32,807,489	29,910,510	North Carolina	Hyde	97	2
667464	38249	12,673,825	11,521,275	12,673,825	11,521,275	NA	NA	NA	NA
667465	38249	15,574,781	14,026,463	15,574,781	14,026,463	Florida	Martin	109	2
667466	38249	60,268,936	54,796,892	60,268,936	54,796,892	North Carolina	Brunswick	111	3
667482	38284	19,265,249	17,613,469	19,265,249	17,613,469	NA	NA	NA	NA
667532	38569	295,812,703	284,954,588	295,812,703	284,954,588	Florida	Palm Beach	70	0
667539	38569	54,705,097	50,394,393	54,705,097	50,394,393	Florida	Lee	64	0
667575	38871	1,959,586	1,616,468	1,959,586	1,616,468	New York	Suffolk	87	1
667578	38871	3,582,044	3,093,544	3,582,044	3,093,544	North Carolina	Dare	71	0
667594	39242	78,802,831	73,709,064	78,802,831	73,709,064	North Carolina	Carteret	67	0
667639	39422	15,182	12,106	15,182	12,106	NA	NA	NA	NA
667679	40123	935,637	801,860	935,637	801,860	North Carolina	Onslow	75	1
667710	40195	5,940,028	5,354,084	5,791,305	5,208,364	NA	NA	NA	NA
667711	40195	2,435,274,280	2,236,126,868	2,335,377,606	2,160,633,691	Florida	Manatee	63	0
667713	40308	26,630,575	23,519,723	26,630,575	23,519,723	North Carolina	Carteret	80	1
667714	40308	1,651,216,635	1,583,592,273	1,650,293,639	1,582,723,086	Florida	Monroe	51	0
667729	40562	24,217,481	22,387,063	24,217,481	22,387,063	NA	NA	NA	NA
667793	41513	59,219	36,327	59,219	36,327	Florida	Taylor	99	2
667817	41685	1,137,448	922,185	1,137,448	922,185	Georgia	Camden	101	2
667904	41950	48,913,439	44,537,343	48,102,821	43,782,803	NA	NA	NA	NA
667906	41950	10,958,460	10,145,852	10,958,460	10,145,852	Florida	Lee	74	1
667913	41950	11,291,766	9,968,869	11,291,766	9,968,869	North Carolina	Hyde	89	1
667949	42114	315,220,026	298,973,282	315,220,026	298,973,282	Florida	Pinellas	69	0
667958	42114	951,016	801,235	951,016	801,235	North Carolina	Carteret	52	0
668003	42290	5,961,715	4,874,318	5,961,715	4,874,318	North Carolina	Brunswick	101	2
668012	42405	1,404,118	1,268,655	1,404,118	1,268,655	New York	Suffolk	87	1
668015	42533	380,359	361,006	380,359	361,006	Florida	Flagler	76	1
668033	42667	196,632,888	181,204,840	196,632,888	181,204,840	South Carolina	Georgetown	91	1
668036	42667	586,428	484,305	586,428	484,305	NA	NA	NA	NA
668067	42866	4,293,007	3,838,312	4,293,007	3,838,312	Florida	Sarasota	64	0
668102	43040	161,243	134,731	161,243	134,731	NA	NA	NA	NA
668116	43100	6,373,447	5,044,753	6,373,447	5,044,753	North Carolina	Hyde	92	1
668174	43596	9,086,440	8,786,322	9,086,440	8,786,322	Florida	Volusia	111	3
668175	43596	28,659	24,017	28,659	24,017	NA	NA	NA	NA
668225	43947	14,261,401	13,011,618	14,261,401	13,011,618	Florida	Escambia	94	1
668268	44079	93,343	79,637	93,343	79,637	NA	NA	NA	NA
668306	44572	1,039,037	979,773	1,039,037	979,773	Louisiana	Vermilion	84	1
668307	44572	986,621	786,210	986,621	786,210	NA	NA	NA	NA
668317	44589	1,732,738	1,478,156	1,732,738	1,478,156	South Carolina	Georgetown	83	1
668319	44589	370,905	289,789	370,905	289,789	Florida	Volusia	109	2
668347	44904	12,895	4,641	10,537	3,298	New Jersey	Monmouth	90	1
668349	44904	44,536,646	40,892,030	36,014,249	32,489,699	Maryland	Worcester	97	2
668358	44904	254,285,714	235,871,424	219,353,785	204,489,169	North Carolina	Carteret	86	1
668360	45179	823,935	693,840	823,935	693,840	NA	NA	NA	NA
668364	45179	3,771,189	3,375,002	3,771,189	3,375,002	Florida	Pinellas	63	0
668366	45179	42,747,897	38,921,204	42,747,897	38,921,204	North Carolina	Brunswick	85	1
668377	45247	187,871,358	169,637,715	187,871,358	169,637,715	NA	NA	NA	NA
668384	45247	436,276,571	418,943,927	436,276,571	418,943,927	North Carolina	Carteret	104	2
668392	45414	254,691,378	245,344,927	254,691,378	245,344,927	Florida	Miami-Dade	40	0
668399	45414	4,888,231	4,361,004	4,888,231	4,361,004	NA	NA	NA	NA
668459	45686	2,078,078,537	2,035,346,211	2,078,078,537	2,035,346,211	South Carolina	Horry	155	4
668461	45686	376,232,770	349,217,428	376,232,770	349,217,428	North Carolina	Carteret	96	2
668469	45717	38,289,896	35,143,358	38,289,896	35,143,358	Florida	Monroe	125	3
668484	46365	3,138	594	3,138	594	Delaware	Sussex	64	0
668514	46592	7,828	5,001	7,828	5,001	NA	NA	NA	NA
668523	46592	115,685	69,326	115,685	69,326	NA	NA	NA	NA
668534	46657	271,374,395	253,616,294	271,374,395	253,616,294	Florida	Miami-Dade	130	4

**North Carolina
Residential Flood**

Response to North Carolina General Statutes § 58-36-15 (d2) (1)

EventID	Year	GU_Loss_wDS	GR_Loss_wDS	GU_Loss_xDS	GR_Loss_xDS	LandfallState	LandfallCounty	WindSpeed	SS_Intensity
668540	46781	793	46	793	46	Massachusetts	Dukes	80	1
668546	46781	35,043,356	31,843,737	35,043,356	31,843,737	Florida	Miami-Dade	67	0
668569	46833	26,023	20,289	22,994	17,543	New Jersey	Monmouth	121	3
668611	47323	3,684,016	3,293,397	3,684,016	3,293,397	New York	Suffolk	86	1
668657	47443	60,255,719	57,874,690	60,255,719	57,874,690	NA	NA	NA	NA
668665	47443	13,183	12,151	13,183	12,151	Florida	Dixie	69	0
668672	47443	235,806,701	224,795,464	235,806,701	224,795,464	South Carolina	Charleston	126	3
668686	47518	602,100	562,045	602,100	562,045	NA	NA	NA	NA
668689	47518	1,238	305	1,238	305	Florida	Monroe	128	3
668731	47551	3,243,402	2,704,857	3,243,402	2,704,857	NA	NA	NA	NA
668734	47955	15,125	5,165	15,125	5,165	Florida	Taylor	68	0
668744	47955	80,093,578	73,882,694	80,093,578	73,882,694	North Carolina	Dare	113	3
668748	48006	2,239	1,649	2,239	1,649	NA	NA	NA	NA
668760	48006	186,466	185,544	186,466	185,544	Louisiana	Jefferson	161	5
668873	48635	6,606,451	6,161,620	6,606,451	6,161,620	Virginia	Northampton	92	1
668890	48671	21,679,322	20,949,468	21,679,322	20,949,468	Louisiana	Terrebonne	98	2
668905	48783	384,903,626	355,564,047	384,903,626	355,564,047	North Carolina	Pender	99	2
668948	49218	329,137,808	304,037,703	329,137,808	304,037,703	NA	NA	NA	NA
668950	49218	13,726,418	12,096,339	13,726,418	12,096,339	NA	NA	NA	NA
668969	49318	524,071,711	471,014,601	508,128,777	457,107,658	South Carolina	Beaufort	109	2
668997	49455	73,346,035	67,912,657	73,346,035	67,912,657	North Carolina	New Hanover	102	2
669017	49580	37,588,348	36,119,843	37,588,348	36,119,843	NA	NA	NA	NA
669036	49612	447,016	375,009	447,016	375,009	NA	NA	NA	NA
669054	49612	693,716	663,511	693,716	663,511	Florida	Monroe	85	1
669070	1952	113,823	71,714	113,823	71,714	NA	NA	NA	NA
669073	1952	160,635,128	142,640,076	160,635,128	142,640,076	North Carolina	Carteret	100	2
669087	3217	65,880,709	64,147,961	64,978,228	63,554,073	Florida	Palm Beach	92	1
669098	3217	571,955	561,078	571,955	561,078	Florida	Monroe	79	1
669147	5956	29,354,400	26,117,306	29,354,400	26,117,306	Massachusetts	Barnstable	82	1
669224	8758	194,238,775	180,560,981	194,238,775	180,560,981	North Carolina	Carteret	104	2
669225	8758	39,499	19,507	39,499	19,507	Florida	Franklin	94	1
669234	9228	108,903,341	101,870,326	108,903,341	101,870,326	North Carolina	Carteret	70	0
669256	9724	17,799,570	16,395,732	17,799,570	16,395,732	North Carolina	Carteret	90	1
669276	10158	56,456,097	51,043,391	56,456,097	51,043,391	Florida	Monroe	65	0
669293	10373	43,956,967	41,203,981	43,956,967	41,203,981	NA	NA	NA	NA
669294	10373	29,020,820	25,519,248	29,020,820	25,519,248	NA	NA	NA	NA
669304	10373	10,707,918	9,265,642	10,482,054	9,055,187	North Carolina	Hyde	95	1
669307	10373	1,453,622	1,072,956	1,453,622	1,072,956	NA	NA	NA	NA
669309	10373	7,455,091	6,848,441	7,455,091	6,848,441	Florida	Gulf	91	1
669319	10681	165,241,185	159,832,083	165,241,185	159,832,083	Alabama	Baldwin	96	2
669366	11410	18,365	6,904	18,365	6,904	NA	NA	NA	NA
669376	11465	133,229,877	126,960,910	133,229,877	126,960,910	Florida	Dixie	57	0
669390	12840	13,875	8,507	13,875	8,507	Florida	Monroe	96	2
669392	12840	769,774,950	730,375,086	769,774,950	730,375,086	North Carolina	Brunswick	104	2
669393	12840	30	1	30	1	Florida	Citrus	58	0
669395	12859	3,010,741	2,634,863	3,010,741	2,634,863	South Carolina	Beaufort	86	1
669413	12969	101,486	83,890	101,486	83,890	NA	NA	NA	NA
669440	14197	381,054,342	361,943,116	381,054,342	361,943,116	NA	NA	NA	NA
669514	15933	142,157	127,219	142,157	127,219	NA	NA	NA	NA
669524	16288	10,214,657	9,076,067	10,214,657	9,076,067	Florida	Duval	135	4
669529	16288	449,045,897	433,742,933	449,045,897	433,742,933	South Carolina	Charleston	113	3
669532	16288	30,430,262	27,097,376	30,430,262	27,097,376	Florida	Volusia	83	1
669536	16288	763,563,600	743,084,580	763,499,001	743,043,883	NA	NA	NA	NA
669577	18008	237,501,251	219,136,913	235,542,078	217,322,378	Alabama	Baldwin	187	5
669590	18008	42	4	42	4	NA	NA	NA	NA
669596	18320	3,574,334	3,049,852	3,574,334	3,049,852	Florida	Miami-Dade	63	0
669603	18664	262,612,248	243,464,989	262,612,248	243,464,989	South Carolina	Georgetown	104	2
669606	18664	137,571	124,887	137,571	124,887	NA	NA	NA	NA
669624	18665	21,362	1,870	21,362	1,870	NA	NA	NA	NA
669645	18696	42,043,783	38,168,771	42,043,783	38,168,771	Massachusetts	Dukes	123	3
669647	19296	18,425,544	16,598,096	18,425,544	16,598,096	North Carolina	Carteret	88	1
669673	19555	81,240,236	73,036,729	81,240,236	73,036,729	North Carolina	Carteret	93	1
669683	19558	132,171	125,914	132,171	125,914	Florida	Palm Beach	68	0

**North Carolina
Residential Flood**

Response to North Carolina General Statutes § 58-36-15 (d2) (1)

EventID	Year	GU_Loss_wDS	GR_Loss_wDS	GU_Loss_xDS	GR_Loss_xDS	LandfallState	LandfallCounty	WindSpeed	SS_Intensity
669705	19732	1,302,204	948,284	1,302,204	948,284	North Carolina	Dare	45	0
669746	21825	13,913,240	13,238,577	13,913,240	13,238,577	Florida	Okaloosa	90	1
669752	21825	165,852,027	147,612,043	165,072,417	146,862,553	North Carolina	Pender	101	2
669757	21970	13,296	9,834	13,296	9,834	Louisiana	Plaquemines	131	4
669759	21970	71,276,336	68,907,493	71,276,336	68,907,493	Florida	Walton	80	1
669771	21970	175,074,915	162,607,676	175,074,915	162,607,676	NA	NA	NA	NA
669778	22357	47,558,358	43,164,463	47,558,358	43,164,463	NA	NA	NA	NA
669785	22373	618	3	618	3	NA	NA	NA	NA
669810	23033	135,936	95,039	135,936	95,039	Florida	Franklin	99	2
669812	23033	1,471	832	1,448	815	Florida	Brevard	162	5
669814	23033	1,766,843,720	1,583,853,979	1,700,297,553	1,528,238,051	NA	NA	NA	NA
669820	23175	187,579	152,062	187,579	152,062	Louisiana	Terrebonne	69	0
669848	23409	460,921	255,685	460,921	255,685	NA	NA	NA	NA
669971	25606	70,131,023	67,626,083	70,131,023	67,626,083	Alabama	Mobile	133	4
669977	25606	8,914,149	7,905,325	8,914,149	7,905,325	Florida	Levy	114	3
670001	26113	55,646,336	54,449,349	55,646,336	54,449,349	Florida	Monroe	104	2
670025	26434	184,145,477	172,853,398	184,145,477	172,853,398	Florida	Okaloosa	90	1
670033	26946	51,872,212	45,516,289	51,768,237	45,415,248	North Carolina	Onslow	97	2
670074	27369	408,965,290	381,476,058	408,965,290	381,476,058	South Carolina	Georgetown	99	2
670139	30180	16,458,955	16,167,717	16,458,955	16,167,717	Florida	Broward	79	1
670147	30180	144,982,059	140,917,475	144,982,059	140,917,475	Florida	Brevard	130	4
670180	30644	1,192,184	1,095,198	1,192,184	1,095,198	NA	NA	NA	NA
670223	31679	40,430,921	39,181,958	40,430,921	39,181,958	NA	NA	NA	NA
670304	34638	58,896,585	56,592,167	57,462,483	55,719,559	Florida	Walton	164	5
670321	35019	1,254,580,929	1,223,947,211	1,254,580,929	1,223,947,211	North Carolina	New Hanover	108	2
670330	35865	44,274,615	40,774,796	44,274,615	40,774,796	NA	NA	NA	NA
670338	35865	2,192	1,539	2,192	1,539	NA	NA	NA	NA
670375	36723	141,676	127,215	141,676	127,215	NA	NA	NA	NA
670389	37008	146,504,043	134,177,723	146,504,043	134,177,723	South Carolina	Georgetown	91	1
670419	38936	57,105,652	51,717,910	57,105,652	51,717,910	NA	NA	NA	NA
670421	38936	243,582,806	223,981,762	237,162,403	217,895,918	North Carolina	Brunswick	104	2
670425	38936	118,885,379	108,981,560	109,811,847	100,272,639	North Carolina	Carteret	90	1
670445	39193	24,199,205	22,324,187	24,199,205	22,324,187	South Carolina	Beaufort	57	0
670469	39413	49,082,302	43,719,048	49,082,302	43,719,048	North Carolina	Brunswick	92	1
670471	39413	432,371,740	418,099,610	432,371,740	418,099,610	Florida	Gulf	62	0
670493	40111	1,658,523	1,470,491	1,658,523	1,470,491	North Carolina	Brunswick	75	1
670520	40287	7,123	1,893	7,123	1,893	Florida	Levy	70	0
670542	40528	2,076,227,476	1,936,263,415	1,943,762,500	1,852,582,446	South Carolina	Charleston	110	2
670567	41024	1,227,376	1,089,395	1,227,376	1,089,395	NA	NA	NA	NA
670568	41024	34,513,711	31,758,144	34,513,711	31,758,144	Florida	Taylor	97	2
670574	41024	503,580,038	465,268,024	498,770,728	460,767,499	North Carolina	Brunswick	104	2
670583	41314	562,449,503	512,641,950	556,105,402	506,891,156	NA	NA	NA	NA
670618	41821	8,141,868	7,136,225	8,141,868	7,136,225	NA	NA	NA	NA
670622	41958	694,159,879	639,996,321	676,075,560	623,625,286	NA	NA	NA	NA
670659	42632	1,955,113	1,743,298	1,955,113	1,743,298	Rhode Island	Newport	95	1
670667	42926	111,553	80,324	111,553	80,324	NA	NA	NA	NA
670683	43137	186,886	115,902	186,886	115,902	NA	NA	NA	NA
670696	43323	142,660	126,567	140,331	124,298	NA	NA	NA	NA
670702	43323	5,071,811	4,442,889	5,071,811	4,442,889	Massachusetts	Dukes	104	2
670757	45425	43,758,776	38,764,812	43,758,776	38,764,812	NA	NA	NA	NA
670806	47661	17,242	16,111	17,242	16,111	NA	NA	NA	NA

Introduction of Personal Flood Policy Program Manual Rules

About This Filing

Historically, the National Flood Insurance Program (NFIP) has been the primary source for obtaining flood insurance for personal lines risks. However, in response to potential solvency and political concerns regarding the NFIP, and taking into consideration recent improvements in analytics, increased interest has recently emerged for more robust private flood insurance offerings to be made available.

To address the needs of the North Carolina market, a state-specific Personal Flood Program has been developed, which includes a Personal Flood Policy Program Manual. This manual introduces new rules and rating provisions for this new program. This filing consists of two sections:

- Explanation of Manual Rules; and
- Attachment of the Personal Flood Policy Program Rules.

Related Filing(s)

The following companion filings are being filed with a concurrent effective date:

- Introduction of Personal Flood Policy Form and Endorsements

Copyright Explanation

This filing contains material that is copyrighted by the North Carolina Rate Bureau, by the North Carolina Rate Bureau and which includes copyrighted material of Insurance Services Office, Inc. with its permission or solely by Insurance Services Office, Inc., as applicable. All rights reserved. Possession of these pages does not confer the right to print, reprint, publish, copy, sell, file or use same in any manner without the written permission of the applicable copyright owner(s).

Table of Contents

About This Filing	1
Related Filing(s)	1
Copyright Explanation	1
Section I - Explanation of Manual Rules	3
Section II- Attachment of the Personal Flood Policy Program Rules.....	7

Section I - Explanation of Manual Rules

Introduction

These rules are being introduced to facilitate writing the Personal Flood Policy Program in North Carolina. In the following pages, we provide a general description of these rules. The rules comprising the manual will be divided into two parts:

- **Part A - ISO Personal Flood Policy Program General Rules**

This part contains those portions of ISO rules common to most states. Part **A** is grouped into the following sections:

- Part I - Coverage and Definition Type Rules
- Part II - Servicing Type Rules
- Part III - Base Premium Computation Rules
- Part IV - Optional Coverages Rules

- **Part B - North Carolina Rate Bureau Personal Flood Policy Program Rating Supplement**

This part contains:

- North Carolina-specific rule requirements; and
- Supplementary rating information, such as rating factors and territory information, that has been developed by the North Carolina Rate Bureau.

Part **B** will amend the rules contained in Part **A** of the manual as indicated.

Description

The following is a brief description of each rule, organized by section. Please refer to the attached rules contained in Section III of this filing for exact rule provisions.

Part I - Coverage and Definition Type Rules

- **Rule 100. Introduction**

This rule describes the content, sections and format of the Personal Flood Policy Program Manual.

- **Rule 101. Forms, Coverages, Minimum Limits of Liability**

This rule provides a general description of the coverages and minimum limits of liability available under the Personal Flood Policy Program. This rule also provides reference to endorsement **FD 32 32**, Amendment Of Policy Provisions – North Carolina.

- **Rule 102. Eligibility**
This rule establishes which types of risks are eligible to be written under the Personal Flood Policy Program.
- **Rule 103. Definitions**
This rule provides several definitions used in part for rating purposes under the Personal Flood Program.
- **Rules 104. - 200. Reserved for Future Use**

Part II - Servicing Type Rules

- **Rule 201. Policy Period**
This rule establishes the time period for which a policy may be issued and procedures for handling shorter and longer term policies. This rule also introduces an exception to Rule **201. Policy Period**, to remove the reference to policies written for a period less than one year.
- **Rule 202. Changes or Cancellations**
This rule sets forth that company premium computation for mid-term policy changes shall be computed pro rata.
- **Rule 203. Manual Premium Revision**
This rule establishes provisions for implementing a manual company premium revision.
- **Rule 204. Minimum Premium**
This rule sets forth the conditions under which a company may establish a minimum company premium.
- **Rule 205. Waiver of Premium**
This rule advises the manualholder that the company establishes the amount of additional or return company premiums that may be waived.
- **Rule 206. Whole Dollar Premium**
This rule provides insurers with a method for rounding company premiums to the nearest whole dollar.
- **Rule 207. Restriction of Individual Policies**
This rule explains that an insured may request a restriction in the policy with no reduction in company premium on a refer to company basis. This rule also provides reference to **FD 32 29, Restriction of Individual Policies – North Carolina**.
- **Rule 208. Refer to Company**
This rule advises the manualholder that the company is responsible for complying with filing requirements when a risk is rated on a refer to company basis.

- **Rule 209. Terrorism Options - Federal Backstop**

This rule describes the purpose and use of two endorsements available for use in response to the Terrorism Risk Insurance Act

- **Rule 210. Private Flood Insurance - Mandatory Acceptance Requirements**

In response to the requirements for mandatory acceptance of "private flood insurance" as defined by 12 CFR Parts 22 and 172, this rule provides instructions to insurers on the requirements for achieving mandatory acceptance of "private flood insurance" by a "regulated lending institution". The instructions describe the ISO Personal Flood endorsements available for use by an insurer when determining whether a policy meets the mandatory acceptance requirements for "private flood insurance", as required by federal law.

- **Rules 211. - 300. Reserved for Future Use**

Part III - Base Premium Computation Rules

- **Rule 301. Premium Determination**

This rule provides the procedures for determining the base premium for the Personal Flood Policy using certain rating variables. This rule also provides references to Deductible As Percentage Of Coverage **A** Limit – North Carolina Endorsement **FD 32 11**, Deductible As Percentage Of Coverage **C** Limit – North Carolina Endorsement **FD 32 12** and Special Loss Settlement – North Carolina Endorsement **FD 32 13**.

- **Rules 302. - 400. Reserved for Future Use**

Part IV - Optional Coverages Rules

- **Rule 401. Increased Cost of Compliance Coverage**

This rule describes optional Increased Cost of Compliance Coverage which may be used to provide an additional limit of coverage for certain structures for the increased costs to comply with an applicable State or local floodplain management law or ordinance that meets the minimum standards under 44 C.F.R. § 60.3.

- **Rule 402. Ordinance or Law Coverage**

This rule describes optional Ordinance or Law Coverage which may be used to provide an additional limit of coverage for the increased costs necessary to comply with the enforcement of an ordinance or law.

- **Rule 403. Broadened Coverage For Dwelling And Other Structures**

This rule describes the option of broadening coverage for the dwelling and other structures.

- **Rule 404. Other Structures - Optional Coverages**

This rule describes the optional coverages available for when a flood policy is written on one or more specific structures on the described location.

- **Rule 405. Personal Property - Optional Coverages**

This rule describes:

- The optional coverage available for personal property located in below ground areas or below the lowest elevated floor of an elevated building, as defined in the policy; and
- The option to provide replacement cost loss settlement for personal property.

- **Rule 406. Permitted Incidental Occupancies**

This rule describes the options for certain incidental occupancies permitted in a described location.

- **Rule 407. Unit-Owners Coverage Options**

This rule describes the two options available for insuring a condominium under the Personal Flood Program.

- **Rule 408. Loss Assessment Coverage - Increased Limits**

This rule describes the option when an increased amount of insurance is applied to the Additional Coverage Loss Assessment under the Personal Flood Policy.

- **Rule 409. Mobilehomes**

This rule describes the procedure for insuring a mobilehome under the Personal Flood Policy.

- **Rule 410. Loss of Use**

This rule describes the procedures when Coverage **D** - Loss of Use is selected.

- **Rule 411. Conforming Condition**

This rule describes the criteria for when a Conforming Condition may be added to the Personal Flood Policy with respect to the affected locations described in this rule.

- **Rule 412. Broadened Cancellation Notice Endorsement**

This rule describes the optional Cancellation Endorsement which may be used to broaden the notice period for certain instances of cancellation under the Personal Flood Policy.

- **Rule 413. Optional Rating Characteristics**

This rule allows for the of certain optional rating characteristics.

- **Rules 414. - 500. Reserved for Future Use**

Section II- Attachment of the Personal Flood Policy Program Manual Rules

This section contains a complete copy of the rules being introduced with this filing.

PART A – ISO PERSONAL FLOOD POLICY PROGRAM GENERAL RULES

PART I – COVERAGE AND DEFINITION TYPE RULES

100. INTRODUCTION

A. About The North Carolina Personal Flood Manual

This manual contains the rules governing the writing of the North Carolina Personal Flood Policy. The rules, forms and endorsements of the company shall govern in all cases not specifically provided for in this manual.

Unless otherwise specified, "policy" refers to the Personal Flood Policy.

Also, references to Special Flood Hazard Area in this manual refer to areas in which flood insurance is available through the National Flood Insurance Program (NFIP). As provided under 42 U.S.C.A. § 4012a, Special Flood Hazard Area means any area that has been identified by the Administrator of the Federal Emergency Management Agency as an area having special flood hazards.

B. Manual Structure

The manual is divided into two parts:

1. Part A – ISO Personal Flood Policy Program General Rules

This part contains those portions of ISO rules common to most states which are approved for use in North Carolina. Part A is grouped into the following sections:

- a. Part I – Coverage And Definition Type Rules
- b. Part II – Servicing Type Rules
- c. Part III – Base Premium Computation Rules
- d. Part IV – Optional Coverages Rules

2. Part B – North Carolina Rate Bureau Personal Flood Policy Program Rating Supplement

This part contains supplementary rating information, such as rating factors and territory information, that has been developed by the North Carolina Rate Bureau. Part B amends the rules displayed in Part A of this manual as indicated.

C. Loss Cost/Rates

1. NCRB

This manual does not contain loss costs or rates. Refer to the NCRB Flood Rate Application Programming Interface (API) and Part B of this manual for the items necessary to calculate the applicable rates.

2. Company Rates And/Or Company Premiums

All rules in this manual are designed to be utilized with company rates and/or premiums. All references in the rules to rates and/or premiums (including base rates) shall be interpreted to mean those established by the individual insurance company.

3. Manualholders

Each insurance company must provide manualholders with either its own rates and/or premiums.

If an insurer provides its own rates, use them in place of the NCRB rates.

If an insurer does not provide its own rates, manualholders must convert the NCRB rates to company rates and/or company premiums before applying any rules. Refer to company for specific instructions, including rounding procedures.

101. FORMS, COVERAGES, MINIMUM LIMITS OF LIABILITY

A. Form

Personal Flood Policy **FD 00 01** can be used to provide flood insurance.

B. Coverages

Form **FD 00 01** provides the following coverages. The coverages described in Paragraphs **B.1.** and **B.2.** are written as separate items in the policy or in separate policies. The coverage described in Paragraph **B.3.** may only be written with a policy which provides Coverage **A** or Coverage **C**.

1. Coverage **A** – Dwelling and Coverage **B** – Detached Garage
2. Coverage **C** – Personal Property
3. Coverage **D** – Loss Of Use

C. Minimum Limits Of Liability

When a Flood Policy is written, the following minimum limits will apply as follows:

Coverages	Minimum Limit
Coverage A – Dwelling (One- to Four-family)	\$15,000
Coverage C – Personal Property (One- to Four-family)	No minimum
Coverage C – Personal Property (Tenant)	\$6,000
Coverage A – Dwelling (Condominium Unit)	\$5,000
Coverage C – Personal Property (Condominium Unit)	\$10,000*
* No minimum limit is required for the owner of a unit rented to others.	

Table 101.C. Personal Flood Policy Minimum Limits Of Liability

102. ELIGIBILITY

A Personal Flood Policy may be issued to provide insurance under:

- A. Coverage A – on a dwelling building:**
 - 1. Used solely for residential purposes except that certain incidental occupancies or up to five roomers or boarders are permitted;
 - 2. Containing not more than four apartments; and
 - 3. Which may be in a townhouse or rowhouse structure; or
 - 4. In the course of construction.
- B. Coverage A – on a mobile home:**
 - 1. Used solely for residential purposes except that certain incidental occupancies or up to five roomers or boarders are permitted;
 - 2. Containing not more than one apartment;
 - 3. For a policy period of not longer than one year; and
 - 4. At the permanent location described in the policy.
- C. Coverage A – on a condominium or cooperative unit:**
 - 1. Used solely for residential purposes except that certain incidental occupancies or up to two roomers or boarders are permitted; and
 - 2. The unit may not be occupied by more than one additional family.
- D. Coverage C in:**
 - 1. A dwelling or mobile home eligible under Coverage A;
 - 2. A dwelling with rental apartments including furnishings, equipment and appliances in halls or utility rooms; or
 - 3. Any apartment, cooperative or condominium unit used as private living quarters of the insured or rented to others.
- E. Coverage D for:**
 - 1. The additional living expenses incurred to maintain the insured's household; or
 - 2. The loss of the fair rental value of:
 - a. A building eligible for insurance under Coverage A or B; or
 - b. Private living quarters eligible under Coverage C.

103. DEFINITIONS

A. Building Definitions

As used in this manual:

1. Below Ground Area

Below ground area means that part of a building, including any room or portion of a room, with its floor below the surface of the ground on all sides. This applies to any part of a building, including, but not limited to, a basement, garage area, living area, storage area or utility area.

2. Elevated Building

Elevated building means a building that has no below ground area and that has its lowest elevated floor raised above the surface of the ground, in whole or in part, by foundation walls, shear walls, posts or columns.

3. First Floor

For rating purposes, the first floor of a dwelling building is the lowest floor that is at or above the surface of the ground on at least one side.

4. First Floor Height

Refer to Part **B** of this manual.

B. Construction Definitions

1. Frame

Exterior walls of wood or other combustible construction, including wood iron-clad, stucco on wood or plaster on combustible supports or aluminum or plastic siding over frame.

2. Masonry Veneer

Exterior walls of combustible construction veneered with brick or stone.

3. Masonry

Exterior walls constructed of masonry materials such as adobe, brick, concrete, gypsum block, hollow concrete block, stone, tile or similar materials and floors and roof of combustible construction (disregarding floors resting directly on the ground).

4. Superior Construction

a. Non-combustible

Exterior walls and floors and roof constructed of, and supported by, metal, asbestos, gypsum or other non-combustible materials.

b. Masonry Non-combustible

Exterior walls constructed of masonry materials (as described in Paragraph **B.3.**) and floors and roof of metal or other non-combustible materials.

c. Fire Resistive

Exterior walls and floors and roof constructed of masonry or other fire resistive materials.

5. Mixed (Masonry/Frame)

A combination of both frame and masonry construction shall be classed and coded as frame when the exterior walls of frame construction (including gables) exceed 33 1/3% of the total exterior wall area; otherwise class as masonry.

PART II – SERVICING TYPE RULES

201. POLICY PERIOD

- A. The policy may be written for a period of one year and may be extended for successive policy periods based upon the forms, premiums and endorsements then in effect for the company.
- B. Refer to Part B of this manual for additional information regarding the policy period.

202. CHANGES OR CANCELLATIONS

If insurance is increased, cancelled or reduced, the additional or return premium shall be computed on a pro rata basis.

203. MANUAL PREMIUM REVISION

A manual premium revision shall be made in accordance with the following procedures:

- A.** The effective or distribution date of such revision shall be as established by the company.
- B.** The revision shall apply to any policy or endorsement in the manner outlined by the company.
- C.** Unless otherwise provided at the time of the announcement of the premium revision, the revision shall not affect:
 - 1.** In-force policy forms, endorsements or premiums, until the policy is renewed; or
 - 2.** In the case of a Deferred Premium Payment Plan, in-force policy premiums, until the anniversary following the effective date of the revision.

204. MINIMUM PREMIUM

- A.** For prepaid policies, a minimum **annual** premium shall be charged for each policy.
- B.** When policies are written under a premium payment plan, no payment shall be less than the minimum premium for each annual period.
- C.** The minimum premium may include all chargeable endorsements or coverages for a policy if written at inception of the policy.
- D.** Refer to Part **B** of this manual for the amount of such minimum premium.

205. WAIVER OF PREMIUM

- A. When a policy is endorsed after the inception date and results in a minimal premium adjustment, refer to company for the amount of additional or return premium that may be waived.
- B. An actual return premium of any amount shall be returned at the request of the insured.

206. WHOLE DOLLAR PREMIUM

Each premium shown on the policy shall be rounded to the nearest whole dollar. A premium of fifty cents (\$.50) or more may be rounded to the next higher whole dollar.

In the event of cancellation by the company, the return premium may be carried to the next higher whole dollar.

207. RESTRICTION OF INDIVIDUAL POLICIES

- A. If a policy would not be issued because of unusual circumstances or exposures, the named insured may request a restriction of the policy provided no reduction in the company premium is allowed.
- B. Such requests shall be referred to the company.

208. REFER TO COMPANY

Whenever a risk is rated on a refer-to-company basis, each company is responsible for complying with regulatory or statutory rate filing requirements.

209. TERRORISM OPTIONS – FEDERAL BACKSTOP

A. The "Terrorism Risk Insurance Act" and accompanying regulations establish a program within the Department of the Treasury in which the Federal Government will share the risk of loss from terrorist attacks with the insurance industry. Federal participation will be triggered when the Secretary of the Treasury certifies an act of terrorism, in accordance with the provisions of the federal Terrorism Risk Insurance Act, to be an act of terrorism committed by an individual(s), provided the terrorist act results in aggregate losses in excess of **\$5 million**. With respect to insured losses resulting from a certified act of terrorism, the Federal Government will reimburse individual insurers for a percentage (provided in Table 209.A. and which must be disclosed as described in Paragraphs C. and D.) of that portion of the amount of such insured losses that exceeds the applicable insurer retention.

The insurer's retention is based on a specified percentage of the insurer's earned premium for the year preceding the loss. Insured losses covered by the program are capped at \$100 billion per year; this provision serves to limit insurers' liability for losses.

The Federal Government will reimburse individual insurers based on the following percentages:

Federal Government Reimbursement Percentages By Year	
Year	Percentages
2015	85%
2016	84
2017	83
2018	82
2019	81
2020	80

Table 209.A. Federal Government Reimbursement Percentages By Year

B. All insurers providing commercial property and casualty insurance are required to participate in the program to the extent of making available coverage for certified acts of terrorism in accordance with the terms and conditions of coverage which apply to other perils. Certain risks written under the Personal Flood Policy Program may be considered commercial exposures for the purposes of this act and hence eligible for participation in the program. The following may be considered commercial exposures:

1. 1 – 4 family rental dwellings owned for the business purpose of generating income for the property owner; or
2. Policies on which incidental business premium is more than 25% of total direct earned premium.

C. The following applies to those insurers offering Personal Flood policies who choose to be eligible for federal reinsurance by making the disclosures needed for such eligibility.

An insurer must extend coverage to insureds for losses caused by certified acts of terrorism. The insurer must disclose to the policyholder the premium for losses covered and the federal share of compensation for such losses under the program at the time of offer, purchase and renewal of the policy. Insurers may disclose the premium information on the Declarations or elsewhere in the policy.

D. There are no terrorism exclusions in the Personal Flood Policy Program. The following endorsements specify that coverage for certified acts of terrorism is subject to the cap on liability for losses and subject to underlying policy exclusions such as nuclear hazard. They differ based on how the insurer chooses to disclose the premium and federal share of compensation for such losses to the insured:

1. For insurers who choose to disclose the premium and federal share by endorsement, use Cap On Losses From Certified Acts Of Terrorism; Disclosure Pursuant To Terrorism Risk Insurance Act Endorsement **FD 05 02**.
2. For insurers who choose to disclose the premium and federal share on the Declarations, use Cap On Losses From Certified Acts Of Terrorism Endorsement **FD 05 01**.

210. PRIVATE FLOOD INSURANCE – MANDATORY ACCEPTANCE REQUIREMENTS

- A. The "Biggert-Waters Flood Insurance Reform Act of 2012" (the Act) and accompanying regulations establish a program within the National Flood Insurance Program (NFIP) in which a "regulated lending institution" as defined by the Act is, in part, required to accept policies that meet the mandatory acceptance requirements for "private flood insurance" as defined in the Act for risks located in areas having special flood hazards.
- B. Under the ISO Personal Flood Program, the following endorsements have been made available for insurers' optional use with Personal Flood Policy Form **FD 00 01**:
 - 1. Conforming Condition Endorsement **FD 02 01** – Refer to Rule **411**.
 - 2. Increased Cost Of Compliance Coverage Endorsement **FD 02 02** – Refer to Rule **401**.
 - 3. Broadened Cancellation Notice Endorsement **FD 02 03** – Refer to Rule **412**.
- C. An insurer may, at its option, replace Endorsement **FD 02 02**, as discussed in Paragraph **B.2.**, with Ordinance Or Law Coverage Endorsement **FD 04 08**. Refer to Rule **402**.
- D. Once the insurer has determined that the policy, with the selected endorsements attached, meets the mandatory acceptance requirements, a specific statement attesting to this must be stated on the policy. Such statement appears on the top of Endorsement **FD 02 01**, reading as follows:

"This policy meets the definition of private flood insurance contained in 42 U.S.C. 4012a(b)(7) and the corresponding regulation."
- E. An insurer is not prohibited from providing additional coverages on a Personal Flood Policy in addition to the requirements contained in this rule.

PART III – BASE PREMIUM COMPUTATION RULES

301. BASE PREMIUM COMPUTATION

Refer to Part **B** of this manual.

PART IV – OPTIONAL COVERAGES RULES

401. INCREASED COST OF COMPLIANCE COVERAGE

A. Introduction

The Personal Flood Policy does not include the increased costs necessary to comply with the enforcement of a local floodplain management law or ordinance or any other ordinance or law.

B. Coverage Description

The policy may be endorsed to provide a limit of liability of \$30,000 for the increased costs for Coverage **A** to comply with an applicable state or local floodplain management law or ordinance that meets the minimum standards under 44 C.F.R. § 60.3.

1. Eligible compliance activities include:

- a. Elevation;
- b. Floodproofing;
- c. Relocation; and/or
- d. Demolition

of the insured dwelling (or any combination of these activities).

- 2. Eligible floodproofing activities are limited to residential structures with below ground areas that satisfy the standards under 44 C.F.R. § 60.6 (b) or (c).
- 3. Increased Cost Of Compliance Coverage shall not be made available if any of the following coverage options apply:
 - a. Ordinance Or Law Coverage Endorsement **FD 04 08**;
 - b. Broadened Coverage For Dwelling And Other Structures Endorsement **FD 04 02**.

C. Increased Limits

- 1. A higher amount of insurance may be selected.
- 2. For limits higher than \$30,000, enter the limit selected on the coverage endorsement or in the policy Declarations.

D. Premium Determination

Refer to Part **B** of this manual.

E. Endorsement

Use Increased Cost Of Compliance Coverage Endorsement **FD 02 02**.

402. ORDINANCE OR LAW COVERAGE

A. Introduction

The Personal Flood Policy does not include the increased costs necessary to comply with the enforcement of a local floodplain management law or ordinance or any other ordinance or law.

B. Coverage Description

1. The policy may be endorsed to provide coverage for the increased costs for Coverage **A** or **B** necessary to comply with the enforcement of an ordinance or law known or estimated by the insured for materials and labor to repair or replace the damaged property and to demolish the undamaged portion of damaged property and clear the site of resulting debris according to the ordinance or law. This option includes the increased costs necessary to comply with the enforcement of a local floodplain management law or ordinance and provides broader coverage than the option available in Rule **401**. Enter the limit selected on the coverage endorsement or in the policy Declarations.
2. Ordinance Or Law Coverage shall not be made available:
 - a. To policies that do not include Coverage **A**; or
 - b. When Increased Cost Of Compliance Coverage Endorsement **FD 02 02** is part of the policy.

C. Premium Determination

To develop the premium:

1. Select the desired limit either as a percentage of Coverage **A**, or a dollar limit, for Ordinance or Law Coverage.
2. When a dollar limit for Ordinance or Law is selected, divide the dollar limit by the Coverage **A** limit to determine the corresponding percentage of Coverage **A**.
3. When the desired percentage selected in Paragraph **C.1.** or determined in Paragraph **C.2.** is specified below, multiply the Coverage **A** Base Premium by the appropriate factor selected from Table **402.C.3.** in Part **B** of this manual.
4. When the desired percentage selected in Paragraph **C.1.** or determined in Paragraph **C.2.** does not match one of the percentages shown in Table **402.C.3.**:
 - a. Interpolate the factor using the nearest percentages above and below the desired percentage. If the percent of Coverage **A** is less than 10%, interpolate between 1.00 and the factor for 10% shown in Table **402.C.3.**
 - b. Multiply the Coverage **A** Base Premium by the factor determined in Paragraph **C.4.a.**

D. Endorsement

Use Ordinance Or Law Coverage Endorsement **FD 04 08**.

403. BROADENED COVERAGE FOR DWELLING AND OTHER STRUCTURES

A. Introduction

The Personal Flood Policy provides coverage for loss, within the Coverage **A** limit, to:

1. Materials and supplies located in a fully enclosed building on the described location; and
2. One detached garage on the described location not used for business purposes except a permitted incidental occupancy or when rented for use as a private garage.

B. Coverage Description

1. A policy providing Coverage **A** may be endorsed to provide coverage for:
 - a. Materials and supplies located on or next to the described location;
 - b. An additional limit, equal to 10% of the Coverage **A** limit, titled Coverage **B** – Other Structures, for other structures on the described location not used for business purposes except a permitted incidental occupancy or when rented for use as a private garage; and
 - c. Trees, shrubs and other plants. The additional coverage for trees, shrubs and other plants is provided for up to 5% of the Coverage **A** limit.
2. Broadened Coverage For Dwelling And Other Structures shall not be made available if any of the following coverage options apply:
 - a. Mobilehome Endorsement **FD 06 01**;
 - b. Basic Unit-owners Coverage Endorsement **FD 17 01**; or
 - c. Broadened Unit-owners Coverage Endorsement **FD 17 02**.

C. Premium

Refer to Part **B** of this manual.

D. Endorsement

Use Broadened Coverage For Dwelling And Other Structures Endorsement **FD 04 02**.

404. OTHER STRUCTURES – OPTIONAL COVERAGES

A. Introduction

When Broadened Coverage For Dwelling And Other Structures is selected, optional additional coverage may be written on one or more of the specific structures on the described location listed in Paragraph **B**.

B. Specific Structures

The rates per \$1,000 of insurance shall apply separately to each structure.

1. Structures Not Rented To Others

a. Premium

Refer to Part **B** of this manual.

b. Endorsement

Use Other Structures On The Described Location – Increased Limits Endorsement **FD 04 03**.

2. Structures Rented To Others

a. Premium

Refer to Part **B** of this manual.

b. Endorsement

Use Structures Rented To Others – Described Location Endorsement **FD 04 04**.

405. PERSONAL PROPERTY – OPTIONAL COVERAGES

A. Supplemental Personal Property Coverage

1. Description

There is no coverage for Coverage **C** – Personal Property for certain personal property located:

- a. In below ground areas; or
- b. Below the lowest elevated floor of an elevated building.

The policy may be endorsed to provide such coverage.

2. Declarations

Determine the total Coverage **C** Limit of Liability including any additional personal property that may be located in the areas listed in Paragraphs **A.1.a.** and **b.** and enter that amount in the Declarations.

3. Premium

- a. Determine the Coverage **C** Base Premium;
- b. Multiply the Coverage **C** Base Premium determined in Paragraph **a.** by the appropriate factor selected from Table **405.A.3.b.** in Part **B** of this manual.

4. Endorsement

Use Supplemental Personal Property Coverage Endorsement **FD 04 06.**

B. Personal Property Replacement Cost Loss Settlement

1. Introduction

The Personal Flood policy provides loss settlement on an actual cash value basis for certain types of property. The policy may be endorsed to provide loss settlement on a replacement cost basis for such property.

2. Premium Determination

Refer to Part **B** of this manual.

3. Endorsement

Use Personal Property Replacement Cost Loss Settlement Endorsement **FD 04 07.**

406. PERMITTED INCIDENTAL OCCUPANCIES

A. Coverage Description

1. One of the incidental occupancies described in Paragraph **B.** is permitted on a described location eligible for coverage under a Personal Flood Policy, if:
 - a. The policy provides insurance under Coverage **A** or **C**;
 - b. The incidental occupancy is operated by the insured who is the owner or a resident of the described location;
 - c. There are no more than two persons at work in the incidental occupancy.
2. Use Permitted Incidental Occupancies – Described Location Endorsement **FD 04 05**.

B. Permitted Incidental Occupancies

1. Offices, Schools or Studios meaning offices for business or professional purposes, and private schools or studios for music, dance, photography and other instructional purposes. A home day care business is also permitted.
2. Small Service Occupancies meaning occupancies primarily for service rather than sales. For example: barber or beauty shop, tailor or dressmaker or shoe repair shops using handwork only.
3. Storage of merchandise if the value of the merchandise does not exceed \$10,000.

C. Other Structures

If the permitted incidental occupancy is located in an other structure, the Broadened Coverage For Dwelling And Other Structures option must also be selected. Refer to Paragraph **E.2.** for the charge for specific insurance on the structure.

D. Amount Of Insurance

The amounts of insurance for the contents of the incidental occupancy and merchandise in storage shall be stated as separate contents items in the policy Declarations.

E. Premium Computation

1. Determine the Coverage **C** Base Premium using the total amount of insurance for:
 - a. Household personal property;
 - b. Contents of the incidental occupancy; and
 - c. Merchandise in storage.
2. If the permitted incidental occupancy is located in an other structure:
 - a. Determine the additional amount of insurance desired for the other structure in thousands.
 - b. Refer to Part **B** of this manual for further instructions regarding the premium computation.

407. UNIT-OWNERS COVERAGE OPTIONS

A. Coverage Description

A Personal Flood Policy may be issued for a unit-owner with the attachment of a Unit-owners Coverage endorsement.

Unit-owners building items are not covered under Coverage **A** in the Personal Flood Policy.

Unit-owners Personal Property may be covered under Coverage **C** in the Personal Flood Policy.

B. Coverage Options

There are two coverage options that may be used to provide coverage for a condominium unit. Only one option may apply under a Personal Flood Policy.

1. Basic Unit-owners Coverage

Coverage is generally described as follows:

- a. Under Coverages **A** and **B**, coverage is provided for both unit-owners' building items and one detached garage.
- b. There is no coverage for any structures other than the detached garage described in Paragraph **B.1.a**.

Use Basic Unit-owners Coverage Endorsement **FD 17 01**.

2. Broadened Unit-owners Coverage

Coverage is generally described as follows:

- a. Under Coverage **A**, coverage is provided for unit-owners' building items.
- b. Under Coverage **A**, coverage is also provided for other structures in addition to a detached garage.

Use Broadened Unit-owners Coverage Endorsement **FD 17 02**.

C. Premium Computation

1. If the policy includes Coverage **C**, determine the Coverage **C** Base Premium.
2. If the policy includes Coverage **A**, refer to Part **B** of this manual.

408. LOSS ASSESSMENT COVERAGE – INCREASED LIMITS

A. Coverage Description

The Personal Flood policy automatically provides, under Additional Coverages, a limit of \$1,000 for assessments relating to the described location.

B. Increased Limits

The policy may be endorsed to provide an additional amount of insurance in increments of \$1,000 up to \$50,000 to be applied to one or more assessments arising out of a single loss covered under the Additional Coverage Loss Assessment of the policy.

C. Premium

Refer to Part **B** of this manual.

D. Endorsement

Use Loss Assessment Increased Limits Endorsement **FD 04 01**.

409. MOBILE HOMES

A. Coverage Description

A Personal Flood Policy may be issued for a mobile home. Coverage **A** applies to the mobile home described in the Declarations including the structures and utility tanks attached to the mobile home and the following (or similar-type items) installed on a permanent basis: floor covering, appliances, dressers and cabinets.

B. Eligibility

The mobile home must be:

1. Designed for portability and year-round living and may not be less than 10 feet in width and 400 square feet in area; and
2. Affixed to a permanent foundation. A permanent foundation for a mobile home may be poured masonry slab or foundation walls, or may be piers or block supports, either of which support the mobile home so that no weight is supported by the wheels and axles of the mobile home.

C. Premium Determination

Refer to Part **B** of this manual.

D. Tie Down Credit

Refer to Part **B** of this manual.

E. Endorsement

Use Mobilehome Endorsement **FD 06 01**.

410. LOSS OF USE

- A.** Coverage **D** – Loss Of Use is not automatically provided in the Personal Flood Policy. It may be added for an additional premium when written with Coverage **A** or **C**.
- B.** Enter the limit in the policy Declarations.
- C.** Refer to Part **B** of this manual for premium determination.

411. CONFORMING CONDITION

- A.** When all of the following criteria apply, a Conforming Condition may be added to the policy with respect to the affected locations:
1. The Personal Flood Policy is written on a primary basis;
 2. The property is subject to one or more mortgage loans issued by a regulated lending institution. For the purpose of this endorsement, a regulated lending institution means any bank, savings and loan association, credit union, farm credit bank, Federal land bank association production credit association, or similar institution subject to the supervision of a Federal entity for lending regulation, as provided under 42. U.S.C.A. § 4003(a)(10); and
 3. That property is located in a Special Flood Hazard Area in which flood insurance is available through the National Flood Insurance Program (NFIP). As provided under 42. U.S.C.A. § 4012a, Special Flood Hazard Area means any area that has been identified by the Administrator of the Federal Emergency Management Agency as an area having special flood hazards.
- B.** With respect to loss to property that satisfies the criteria specified in Paragraph **A.**, the Conforming Condition provides that if any provision of the Personal Flood Policy (**FD 00 01**), including any endorsement, is in conflict with a certain NFIP policy, such provision is amended to conform to that NFIP policy. The referenced NFIP policy is the Standard Flood Insurance Policy Dwelling Form of the National Flood Insurance Program.
- C.** The Conforming Condition described in Paragraph **B.** does not apply to any amount of coverage in excess of:
1. The maximum amount of insurance available for the property under the NFIP; or
 2. The greater of:
 - a. The amount of the outstanding principal balance of the mortgage loan(s) on that property; or
 - b. The applicable limit of liability shown in the Declarations;whichever is less.
- D.** Use Conforming Condition Endorsement **FD 02 01**.
- E.** When the Conforming Condition is used, also endorse the policy to:
1. Provide Increased Cost of Compliance Coverage at a limit of at least \$30,000. Refer to Rule **401**.
 2. Amend the notice period to 45 days for cancellation in all cases. Refer to Rule **412**.
- F.** An insurer may, at its option, replace Increased Cost of Compliance Coverage, as discussed in Paragraph **E.1.**, with Ordinance or Law Coverage at a limit of at least \$30,000. Refer to Rule **402**.

412. BROADENED CANCELLATION NOTICE ENDORSEMENT

- A.** The Personal Flood Policy includes a notice period of 10 days:
1. Due to nonpayment of premium; or
 2. If the notice was mailed during the first 60 days the policy is in effect and the policy is not a renewal or continuation policy.

The policy may be endorsed to amend the notice period to 45 days for cancellation in all cases.

- B.** Use Broadened Cancellation Notice Endorsement **FD 02 03**.

PART B – NORTH CAROLINA RATE BUREAU PERSONAL FLOOD POLICY PROGRAM RATING SUPPLEMENT

Part **A** of the North Carolina Personal Flood Policy Program Manual applies except as follows:

PART I – COVERAGE AND DEFINITION TYPE RULES

101. FORMS, COVERAGES, MINIMUM LIMITS OF LIABILITY

Paragraph **A**. is replaced by the following:

A. Form

Personal Flood Policy **FD 00 01** can be used to provide flood insurance. Also use Amendment Of Policy Provisions – North Carolina Endorsement **FD 32 32** with the Personal Flood Policy.

102. ELIGIBILITY

The following is added to Rule **102.**:

The Coastal Barrier Resources Act (CBRA) was passed to encourage conservation of hurricane-prone, biologically rich coastal barriers. The CBRA and its amendments prohibit most new federal expenditures that tend to encourage development or modification of coastal barriers. The laws do not restrict activities carried out with private or other non-federal funds and only apply to the areas that are within the defined John H. Chafee Coastal Barrier Resource System (CBRS). The main prohibition affecting property owners is the prohibition on federal flood insurance. This program does **not** restrict eligibility based on CBRS status. For informational purposes, the NCRB Flood Rate Application Programming Interface (API) will return the CBRS status of the latitude and longitude provided.

103. DEFINITIONS

Paragraph **A.4.** is replaced by the following:

4. First Floor Height

- a. The first floor height is the distance of the first floor above the surface of the ground. For slab foundations, use the top of the slab to determine the height. For other foundation types, use the top of the subfloor of the first floor to determine the height.
- b. If the first floor height is not the same at all areas of the building, for example when the surface of the ground slopes, use the average of the maximum and minimum first floor height.
- c. If the first floor is below ground at any point, the building is considered to have a partial below ground area, and the first floor height is set to 0.
- d. For tenants and condominiums, where the floor of interest factor applies (the unit insured is above the first floor), the first floor height is set to 0.

The following is added to Paragraph **B.:**

B. Construction Definitions

6. Mobile Home

Refer to Rule **409.** for Mobile Home description.

PART II – SERVICING TYPE RULES

201. POLICY PERIOD

Paragraph **B.** is replaced by the following:

- B.** Company premiums for policies written for a period of greater than one year shall be computed on a pro rata basis.

204. MINIMUM PREMIUM

The following is added to Paragraph D.:

Occupancy	Minimum Premium
Mobile Home	\$ 150
Tenant	150
Condominium Unit	150
All Other One- To Four-family	200

Table 204.D. Minimum Premium Amounts

207. RESTRICTION OF INDIVIDUAL POLICIES

The following is added to Rule **207.**:

- C.** Use Restriction Of Individual Policies – North Carolina Endorsement **FD 32 29.**

PART III – BASE PREMIUM COMPUTATION RULES

301. BASE PREMIUM COMPUTATION

A. Premium Determination

To determine the Base Premium(s) for the Personal Flood Policy:

1. Determine the latitude and longitude applicable to the described location.
2. Pass the latitude and longitude to the NCRB Flood Rate Application Programming Interface (API). The rating variables returned will be based on the nearest Grid Point to the described location latitude and longitude. The rating variables returned will be the Base Risk Grid AAL (Average Annual Loss), the Storm Surge Percentage and the Storm Surge Exposure Indicator.
3. Select the applicable Coverage **A**, Coverage **C** or Coverage **D** Base Rate Adjustment from Table **301.A.3**.

	Base Rate Adjustments		
	Coverage A	Coverage C	Coverage D
Without Storm Surge Exposure	0.00316	0.00297	0.00076
With Storm Surge Exposure	0.00319	0.00256	0.00096

Table 301.A.3. Base Rate Adjustments

4. Determine the replacement value for Coverage **A** Value, and the limits for each of Coverage **A**, Coverage **C** or Coverage **D**, in thousands, if applicable.

For Coverage **C**, include the amount of insurance for property located:

- a. In a below ground area; or
- b. Below the lowest elevated floor of an elevated building

only when the Supplemental Personal Property Coverage option is selected. For coverage in the areas listed in Paragraphs **A.4.a.** and **A.4.b.**, refer to Rule **405.**, Paragraph **A.** for additional rating factors.

5. For Coverage **A**, multiply the Base Risk Grid AAL by the Coverage **A** Base Rate Adjustment and Coverage **A** Value. For Coverages **C** and **D**, multiply the Base Risk Grid AAL by the Coverage Base Rate Adjustment and Coverage Limit.
6. The base policy includes Coverage **B** in the amount of 10% of the Coverage **A** limit for a detached garage. The Coverage **B** limit can be increased and/or modified to include coverage for other structures besides detached garages in Part **IV** – Optional Coverages Rules.

The Optional Other Structures Limit is used for rating and is the sum of the Other Structures Limits determined in the following rules:

- a. Rule **403**. Broadened Coverage For Dwelling And Other Structures
- b. Rule **404**. Other Structures – Optional Coverages
- c. Rule **406**. Permitted Incidental Occupancies
- d. Rule **407**. Unit-Owners Coverage Options

B. Flood Rating Variables

Continue to develop the Base Premium(s) by multiplying the premium(s) determined in Paragraph **A.** by the applicable rating factors for the Personal Flood rating variables described in Paragraphs **B.1.** through **B.11.** Then round to the nearest whole dollar.

1. Deductible

To determine the applicable deductible factor:

- a. Determine the Dollar Amount of the Deductible, subject to a maximum amount of \$20,000, unless a Deductible as a Percentage of Coverage **A** or **C** Limit is selected. A Deductible as a Percentage of Coverage **A** or **C** Limit may be as high as 20% of the applicable limit.
 - (1) If the Insured has selected a Deductible as a Percentage of Coverage **A** Limit, multiply the selected percentage by the Coverage **A** Limit to obtain the Dollar Amount of the Deductible and use Deductible As Percentage Of Coverage **A** Limit – North Carolina Endorsement **FD 32 11**.
 - (2) If the Insured has selected a Deductible as a Percentage of Coverage **C** Limit, multiply the selected percentage by the Coverage **C** Limit to obtain the Dollar Amount of the Deductible and use Deductible As Percentage Of Coverage **C** Limit – North Carolina Endorsement **FD 32 12**.

- b. Calculate the Deductible Percentage of Value as (Deductible Dollar Amount / (Coverage A Value + Optional Other Structures Limit + Coverage C Limit), rounded to three decimals.
- c. Select the Deductible Percentage of Value Factors from Table 301.B.1. For Deductible Percentage of Values that are between values shown in the table, determine the factor by interpolating between the factors above and below the selected Deductible Percentage of Value.
- d. Deductible Percentage of Value Factors only apply to Coverage A and Coverage C.

Deductible Percentage Of Value	Factors	
	Without Storm Surge Exposure	
	Coverage A	Coverage C
0	1.000	1.000
1	0.921	0.929
2	0.868	0.876
3	0.828	0.831
4	0.793	0.794
5	0.762	0.759
6	0.735	0.724
7	0.708	0.689
8	0.681	0.654
9	0.654	0.619
10	0.627	0.591
11	0.600	0.568
12	0.574	0.549
13	0.548	0.530
14	0.522	0.511
15	0.496	0.492
16	0.470	0.473
17	0.444	0.455
18	0.418	0.437
19	0.392	0.419
20	0.366	0.401

Table 301.B.1.#1 Deductible Factors

Deductible Percentage Of Value	Factors	
	With Storm Surge Exposure	
	Coverage A	Coverage C
0	1.000	1.000
1	0.957	0.959
2	0.914	0.918
3	0.871	0.877
4	0.828	0.836
5	0.785	0.795
6	0.742	0.754
7	0.699	0.721
8	0.656	0.692
9	0.613	0.664
10	0.582	0.637
11	0.558	0.610
12	0.537	0.583
13	0.519	0.556
14	0.502	0.529

15	0.485	0.502
16	0.468	0.475
17	0.452	0.448
18	0.436	0.422
19	0.420	0.396
20	0.404	0.370

Table 301.B.1.#2 Deductible Factors

2. Insurance To Value

To determine the applicable insurance to value factor:

- a. Calculate the Insurance to Value as (Deductible Percentage of Value + Coverage A Limit / Coverage A Value); round to two decimals.
- b. If this value is greater than 1.00, set the Insurance to Value Factor as 1.000.
- c. Select the Insurance to Value Factors from Table 301.B.2.c.

Insurance To Value Factors									
Coverage A									
ITV%	Factors	ITV%	Factors	ITV%	Factors	ITV%	Factors	ITV%	Factors
100	1.000	80	0.948	60	0.883	40	0.791	20	0.634
99	0.998	79	0.945	59	0.879	39	0.785	19	0.622
98	0.996	78	0.942	58	0.875	38	0.779	18	0.610
97	0.994	77	0.939	57	0.871	37	0.773	17	0.597
96	0.992	76	0.936	56	0.867	36	0.767	16	0.583
95	0.990	75	0.933	55	0.863	35	0.761	15	0.568
94	0.988	74	0.930	54	0.859	34	0.754	14	0.552
93	0.986	73	0.927	53	0.855	33	0.747	13	0.535
92	0.984	72	0.924	52	0.851	32	0.740	12	0.517
91	0.981	71	0.921	51	0.847	31	0.733	11	0.497
90	0.978	70	0.918	50	0.842	30	0.726	10	0.475
89	0.975	69	0.915	49	0.837	29	0.718	9	0.451
88	0.972	68	0.912	48	0.832	28	0.710	8	0.424
87	0.969	67	0.909	47	0.827	27	0.702	7	0.394
86	0.966	66	0.906	46	0.822	26	0.693	6	0.359
85	0.963	65	0.903	45	0.817	25	0.684	5	0.318
84	0.960	64	0.899	44	0.812	24	0.675	4	0.270
83	0.957	63	0.895	43	0.807	23	0.665	3	0.213
82	0.954	62	0.891	42	0.802	22	0.655	2	0.145
81	0.951	61	0.887	41	0.797	21	0.645	1	0.064

Table 301.B.2.c. Insurance To Value Factors

- d. Insurance to Value Factors only apply to Coverage A. If the Insurance To Value is less than 80%, or the insurer prefers not to use an Insurance To Value clause, use Special Loss Settlement – North Carolina Endorsement FD 32 13.

3. Construction

Determine the construction type applicable to the insured dwelling or the building in which the personal property is located. Refer to Rule 103. for the Construction Definitions.

Construction	Factors		
	Without Storm Surge Exposure		
	Coverage A	Coverage C	Coverage D
Frame & Masonry Veneer	1.000	1.000	1.000

Masonry & Superior	0.850	1.000	0.830
Mobile Home	1.730	0.970	2.090

Table 301.B.3.#1 Construction Factors

Construction	Factors		
	With Storm Surge Exposure		
	Coverage A	Coverage C	Coverage D
Frame & Masonry Veneer	1.000	1.000	1.000
Masonry & Superior	0.830	1.000	0.700
Mobile Home	1.570	0.950	1.780

Table 301.B.3.#2 Construction Factors

4. First Floor Height

- a. Determine the first floor height, as defined in Rule **103.A.** Building Definitions, applicable to the insured dwelling or the building in which the personal property is located.

If the distance is less than .5 feet, round down to the lower number. If the distance is .5 feet or higher, round up to the higher number. For example, 1.4 feet rounds to 1 foot and 1.5 feet rounds to 2 feet.

- b. Refer to Table **301.B.4.b.** for assignment of First Floor Height Groups.

Base Risk GRID AAL		First Floor Height Group
From	To	
0.00	73.57	1
73.58	1477.81	2
1477.82	4017.11	3
4017.12	and above	4

Table 301.B.4.b. First Floor Height Groups

- c. Refer to Table **301.B.4.c.#1** through Table **301.B.4.c.#6** for First Floor Height Factors.

First Floor Height (Feet)	Factors		
	Without Storm Surge Exposure – Group 1		
	Coverage A	Coverage C	Coverage D
0	1.000	1.000	1.000
1	0.765	0.776	0.669
2	0.586	0.602	0.448
3	0.448	0.467	0.300
4	0.343	0.363	0.300
5	0.262	0.282	0.300
6	0.201	0.218	0.300
7	0.154	0.170	0.300
8	0.118	0.132	0.300
9	0.090	0.102	0.300
10 And Above	0.069	0.079	0.300

Table 301.B.4.c.#1 First Floor Height Factors

First Floor Height (Feet)	Factors		
	Without Storm Surge Exposure – Group 2		
	Coverage A	Coverage C	Coverage D
0	1.000	1.000	1.000

1	0.801	0.807	0.737
2	0.642	0.652	0.543
3	0.514	0.526	0.400
4	0.412	0.424	0.400
5	0.330	0.343	0.400
6	0.264	0.277	0.400
7	0.212	0.223	0.400
8	0.170	0.180	0.400
9	0.136	0.145	0.400
10 And Above	0.109	0.117	0.400

Table 301.B.4.c.#2 First Floor Height Factors

First Floor Height (Feet)	Factors		
	Without Storm Surge Exposure – Group 3		
	Coverage A	Coverage C	Coverage D
0	1.000	1.000	1.000
1	0.827	0.827	0.761
2	0.683	0.685	0.579
3	0.565	0.566	0.441
4	0.467	0.469	0.441
5	0.386	0.388	0.441
6	0.319	0.321	0.441
7	0.264	0.265	0.441
8	0.218	0.220	0.441
9	0.180	0.182	0.441
10 And Above	0.149	0.150	0.441

Table 301.B.4.c.#3 First Floor Height Factors

First Floor Height (Feet)	Factors		
	Without Storm Surge Exposure – Group 4		
	Coverage A	Coverage C	Coverage D
0	1.000	1.000	1.000
1	0.898	0.893	0.852
2	0.806	0.798	0.725
3	0.724	0.713	0.618
4	0.650	0.637	0.618
5	0.584	0.569	0.618
6	0.524	0.508	0.618
7	0.471	0.454	0.618
8	0.423	0.406	0.618
9	0.379	0.362	0.618
10 And Above	0.341	0.324	0.618

Table 301.B.4.c.#4 First Floor Height Factors

First Floor Height (Feet)	Factors		
	With Storm Surge Exposure – Groups 1, 2 and 3		
	Coverage A	Coverage C	Coverage D
0	1.000	1.000	1.000

1	0.811	0.819	0.734
2	0.657	0.671	0.539
3	0.533	0.549	0.396
4	0.432	0.450	0.396
5	0.350	0.369	0.396
6	0.284	0.302	0.396
7	0.230	0.247	0.396
8	0.186	0.203	0.396
9	0.151	0.166	0.396
10 And Above	0.123	0.136	0.396

Table 301.B.4.c.#5 First Floor Height Factors

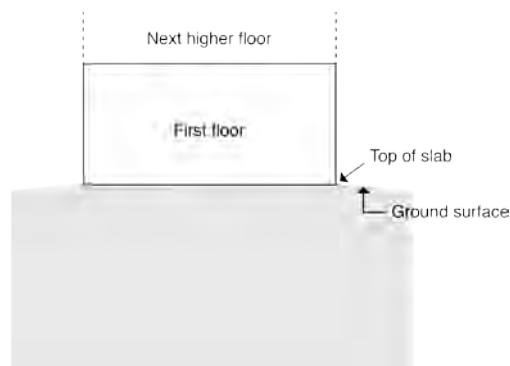
First Floor Height (Feet)	Factors		
	With Storm Surge Exposure – Group 4		
	Coverage A	Coverage C	Coverage D
0	1.000	1.000	1.000
1	0.842	0.849	0.792
2	0.709	0.721	0.628
3	0.597	0.612	0.498
4	0.503	0.520	0.498
5	0.423	0.441	0.498
6	0.357	0.375	0.498
7	0.300	0.318	0.498
8	0.253	0.270	0.498
9	0.213	0.229	0.498
10 And Above	0.179	0.195	0.498

Table 301.B.4.c.#6 First Floor Height Factors

d. The following are examples of different types of dwelling buildings and how the first floor height should be determined for these types of dwelling buildings:

Building Diagram #1 – Slab on ground surface buildings (other than split-level)

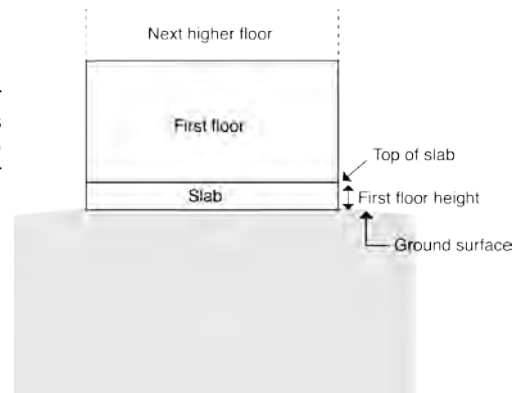
In this example, the first floor is on a slab that is at or above the surface of the ground on at least one side. The first floor height is the distance between the top of the slab and the surface of the ground. The first floor height for this example would be 0.



Building Diagram #1

Building Diagram #2 – Raised slab on ground surface buildings (other than split-level)

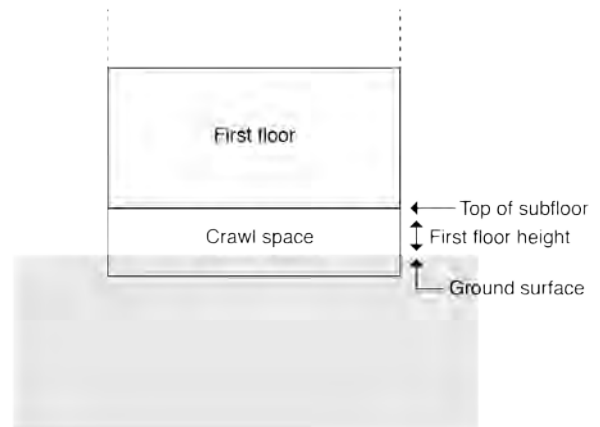
In this example, the first floor is on a raised slab that is at or above the surface of the ground on at least one side. The slab is 2 feet thick. The first floor height is the distance between the top of the raised slab and the surface of the ground. The first floor height for this example would be 2.



Building Diagram #2

Building Diagram #3 – Buildings elevated on a crawl space with the floor of the crawl space below the surface of the ground

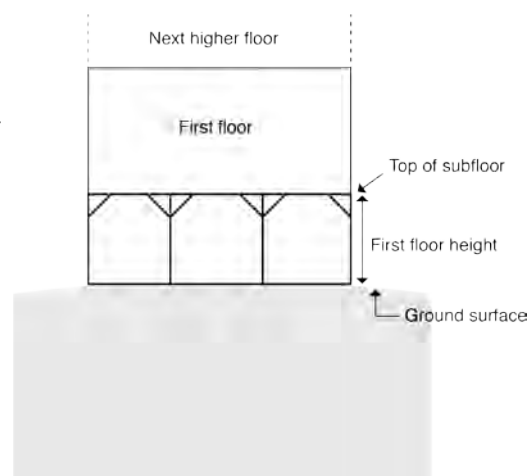
In this example, the area below the elevated floor is enclosed by solid or partial perimeter walls. The first floor height is the distance between the top of the subfloor of the first floor and the surface of the ground. The first floor is 2 feet above the surface of the ground and the floor of the crawl space is 1 foot below the surface of the ground. The first floor height for this example would be 2.



Building Diagram #3

Building Diagram #4 – Buildings elevated on piers, posts, piles, columns or parallel shear walls

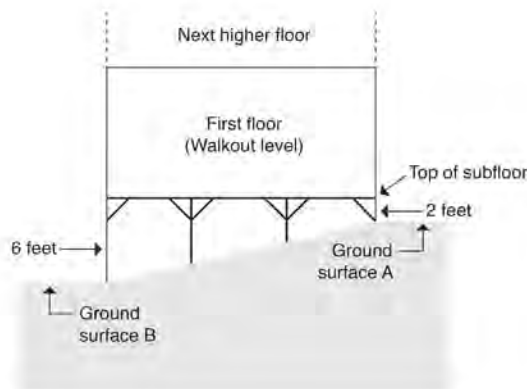
In this example, the area below the elevated floor is open, with no obstruction to the flow of floodwaters. The first floor height is the distance between the top of the subfloor of the elevated floor and the surface of the ground. The elevated floor is the first floor and is 8 feet above the surface of the ground. The first floor height for this example would be 8.



Building Diagram #4

Building Diagram #5 – Buildings on a sloped ground surface, with all sides of the first floor at or above the surface of the ground

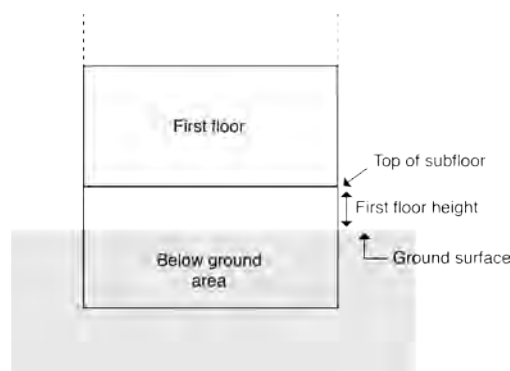
In this example, the first floor of the building is at or above ground level on all sides. The top of the subfloor on the right is 2 feet above ground, and on the left it is 6 feet above ground. The first floor height is determined as the average of the two distances so for this example the first floor height would be 4 [(2 + 6) / 2].



Building Diagram #5

Building Diagram #6 – Single- and multiple-floor buildings with a below ground area, e.g., basement, (other than split-level) and high-rise buildings with a below ground area

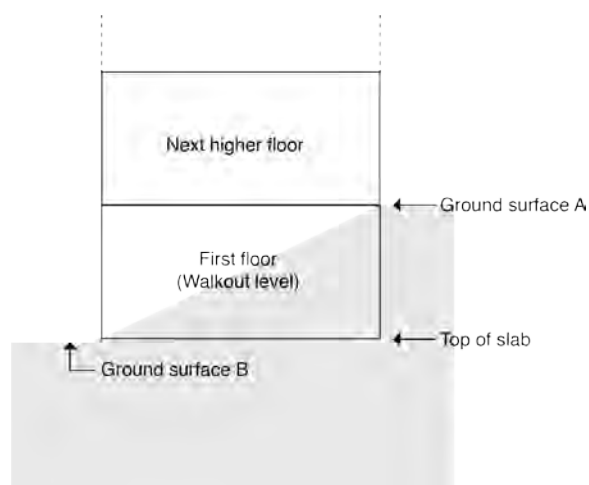
In this example, the floor immediately above the below ground area is the first floor. The first floor height is the distance between the top of the subfloor and the surface of the ground. The distance from the first floor to the surface of the ground is 2 feet. The first floor height for this example would be 2.



Building Diagram #6

Building Diagram #7 – Buildings on a sloped ground surface, with at least one side of the first floor below the surface of the ground

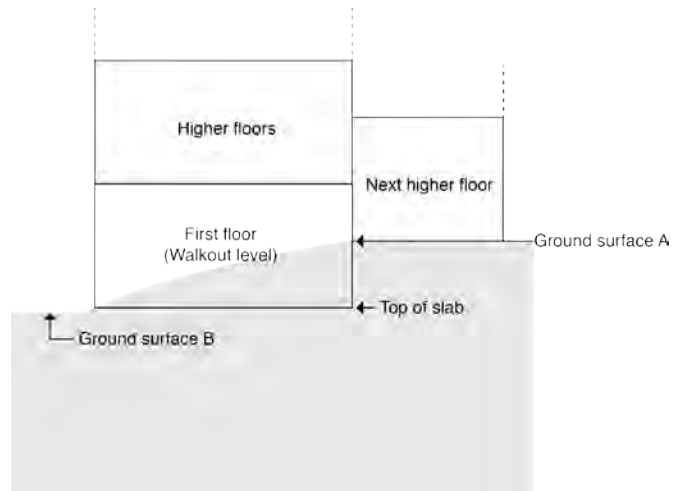
In this example, the first floor of the building on the left side of the diagram is a walkout level that is even with surface of the ground. The right side of the building is below the surface of the ground. The first floor is considered a partial below ground area.



Building Diagram #7

Building Diagram #8 – Split-level buildings on a sloped ground surface, with at least one side of the first floor below the surface of the ground

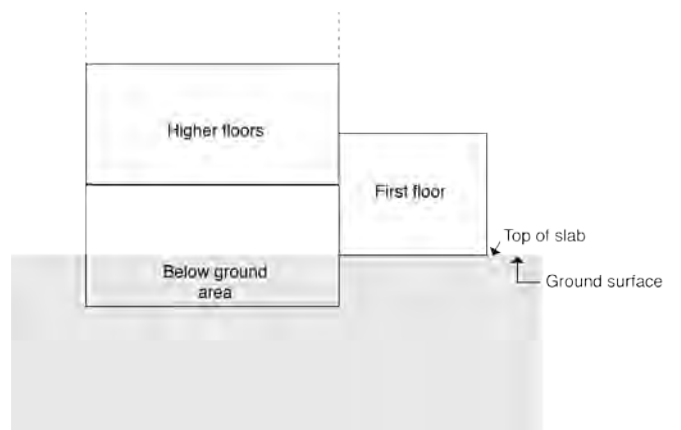
In this example, the first floor of the building on the left side of the diagram is a walkout level that is even with surface of the ground. The right side of the building is below the surface of the ground. The first floor is considered a partial below ground area.



Building Diagram #8

Building Diagram #9 – Split-level buildings that include floors below the surface of the ground

In this example, a portion of the dwelling building is below the surface of the ground on all four sides and would be considered a below ground area (e.g., basement). The next higher floor of the building is built on a slab at or above the surface of the ground on at least one side. This portion of the dwelling building should be used to determine the first floor height. The first floor height is the distance between the top of the slab and the surface of the ground. The first floor height for this example would be 0.



Building Diagram #9

5. Number Of Stories (For Other Than Tenants And Condominium Unit-owners Only)

Determine the number of stories applicable to the insured dwelling or the building in which the personal property is located.

Number Of Stories	Factors		
	Without Storm Surge Exposure		
	Coverage A	Coverage C	Coverage D
1	1.000	1.000	1.000
2	0.630	0.550	0.580
3 Or More	0.470	0.410	0.420

Table 301.B.5.#1 Number Of Stories Factors

Number Of Stories	Factors		
	With Storm Surge Exposure		
	Coverage A	Coverage C	Coverage D
1	1.000	1.000	1.000
2	0.610	0.530	0.520

3 Or More	0.440	0.400	0.310
-----------	-------	-------	-------

Table 301.B.5.#2 Number Of Stories Factors

6. Floor Of Interest (For Tenants And Condominium Unit-owners Only)

Determine the floor on which the apartment or condominium is located. If the apartment or condominium is located in a below ground area or below the lowest elevated floor of an elevated building, refer to Rule 405., Paragraph A., for Coverage C factor. Refer to table 301.B.4.b. for assignment of First Floor Height Groups, which are also used for determining the Floor of Interest factor.

Floor Of Interest	Factors		
	Without Storm Surge Exposure – Group 1		
	Coverage A	Coverage C	Coverage D
Apartment Or Condo Unit In A Below Ground Area	1.960	1.000	2.070
Second Floor	0.069	0.079	0.300
Third Floor And Above	0.005	0.006	0.300
All Others	1.000	1.000	1.000

Table 301.B.6.#1 Floor Of Interest Factors

Floor Of Interest	Factors		
	Without Storm Surge Exposure – Group 2		
	Coverage A	Coverage C	Coverage D
Apartment Or Condo Unit In A Below Ground Area	1.960	1.000	2.070
Second Floor	0.109	0.117	0.400
Third Floor And Above	0.012	0.014	0.400
All Others	1.000	1.000	1.000

Table 301.B.6.#2 Floor Of Interest Factors

Floor Of Interest	Factors		
	Without Storm Surge Exposure – Group 3		
	Coverage A	Coverage C	Coverage D
Apartment Or Condo Unit In A Below Ground Area	1.960	1.000	2.070
Second Floor	0.149	0.150	0.441
Third Floor And Above	0.022	0.023	0.441
All Others	1.000	1.000	1.000

Table 301.B.6.#3 Floor Of Interest Factors

Floor Of Interest	Factors		
	Without Storm Surge Exposure – Group 4		
	Coverage A	Coverage C	Coverage D
Apartment Or Condo Unit In A Below Ground Area	1.960	1.000	2.070
Second Floor	0.341	0.324	0.618
Third Floor And Above	0.116	0.105	0.618
All Others	1.000	1.000	1.000

Table 301.B.6.#4 Floor Of Interest Factors

Floor Of Interest	Factors		
	With Storm Surge Exposure – Groups 1, 2 And 3		
	Coverage A	Coverage C	Coverage D
Apartment Or Condo Unit In A Below Ground Area	1.870	1.000	2.630
Second Floor	0.123	0.136	0.396
Third Floor And Above	0.015	0.018	0.396
All Others	1.000	1.000	1.000

Table 301.B.6.#5 Floor Of Interest Factors

Floor Of Interest	Factors		
	With Storm Surge Exposure – Group 4		
	Coverage A	Coverage C	Coverage D
Apartment Or Condo Unit In A Below Ground Area	1.870	1.000	2.630
Second Floor	0.179	0.195	0.498
Third Floor And Above	0.032	0.038	0.498
All Others	1.000	1.000	1.000

Table 301.B.6.#6 Floor Of Interest Factors

7. Type Of Below Ground Area Finish (For Other Than Tenants And Condominium Unit-owners Only)

Determine if there is a below ground area or a partial below ground area and, if so, whether the area is finished or unfinished. For Coverage C, also refer to Rule 405., Paragraph A., if coverage in a below ground area or below the lowest elevated floor of an elevated building is applicable.

Below Ground Area*	Below Ground Area Finish	Factors		
		Without Storm Surge Exposure		
		Coverage A	Coverage C	Coverage D
No	Not Applicable	1.000	1.000	1.000
Partial	Unfinished	1.015	1.000	1.010
Yes	Unfinished	1.030	1.000	1.020
Partial	Finished**	1.280	1.000	1.295
Yes	Finished**	1.560	1.000	1.590

* Below ground areas may also include areas below the lowest elevated floor of an elevated building.
 ** Below ground areas that are finished typically have interior features such as drywall, plaster, insulation and flooring, and contain more valuable contents than unfinished below ground areas.

Table 301.B.7.#1 Below Ground Area Finish Factors

Below Ground Area*	Below Ground Area Finish	Factors		
		With Storm Surge Exposure		
		Coverage A	Coverage C	Coverage D
No	Not Applicable	1.000	1.000	1.000
Partial	Unfinished	1.030	1.000	1.020
Yes	Unfinished	1.060	1.000	1.040
Partial	Finished**	1.240	1.000	1.325
Yes	Finished**	1.480	1.000	1.650

* Below ground areas may also include areas below the lowest elevated floor of an elevated building.
 ** Below ground areas that are finished typically have interior features such as drywall, plaster, insulation and flooring, and contain more valuable contents than unfinished below ground areas.

Table 301.B.7.#2 Below Ground Area Finish Factors

8. Mobile Home Tie Down

For Mobile Homes, apply the Tie Down Factors. For Tie Down definition, refer to Rule 409.D.

Tie Downs	Factors		
	Without Storm Surge Exposure		
	Coverage A	Coverage C	Coverage D
No	1.000	1.000	1.000
Yes	0.920	0.960	0.930

Table 301.B.8.#1 Tie Down Factors

Tie Downs	Factors		
	With Storm Surge Exposure		
	Coverage A	Coverage C	Coverage D
No	1.000	1.000	1.000
Yes	0.870	0.960	0.820

Table 301.B.8.#2 Tie Down Factors

9. Building Equipment In A Crawl Space Or Attached Garage

If there is building equipment used for the service of the dwelling located in a crawl space or an attached garage with a floor that is lower than the first floor, apply a factor of 1.16 to the Coverage A Base Premium and 1.31 to the Coverage D Base Premium.

10. Optional Other Structures Adjustment To Coverage A

When an Optional Other Structures Limit is added to the policy in Rule 301.A.6., apply factor of 0.984 to the Coverage A Base Premium. This factor accounts for the removal of detached garage coverage with Coverage A.

11. Loss Cost Multiplier

- a. Calculate the Loss Cost Multiplier as the sum of:
 - (1) 4.310 multiplied by the Storm Surge Percentage and
 - (2) 3.831 multiplied by (1 minus the Storm Surge Percentage).
- b. Apply the Loss Cost Multiplier to each Coverage.

C. Coverage B Premium

When an Optional Other Structures Limit is added to the policy in Rule 301.A.6., determine the Coverage B Base Premium as the final Coverage A Base Premium divided by the Coverage A Limit and multiplied by the Optional Other Structures Limit.

PART IV – OPTIONAL COVERAGES RULES

401. INCREASED COST OF COMPLIANCE COVERAGE

Paragraph **D.** is replaced by the following:

D. Premium Determination

Determine the Increased Costs of Compliance Coverage as the selected Increased Costs of Compliance Limit in thousands, multiplied by the Coverage **A** Base Premium and a factor of 0.0006.

402. ORDINANCE OR LAW COVERAGE

The following is added to Paragraph **C.3.**:

Percentage Of Coverage A	
Total Amount	Factors
10%	1.03
25%	1.08
For each add'l 25% increment, add:	0.08

Table 402.C.3. Ordinance Or Law Factors

403. BROADENED COVERAGE FOR DWELLING AND OTHER STRUCTURES

Paragraph **C.** is replaced by the following:

C. Premium

If the Broadened Coverage For Dwelling Or Other Structures option is selected, multiply the Coverage **A** limit by 0.10 to determine the amount of insurance to determine the Other Structures Limit. Premium for this coverage is calculated with the Coverage **B** Premium; refer to Rules **301.A.6.** and **301.C.**

404. OTHER STRUCTURES – OPTIONAL COVERAGES

Paragraphs **B.1.a.** and **B.2.a.** are replaced by the following:

B. Specific Structures

1. Structures Not Rented To Others

a. Premium

- (1) Determine the additional amount of insurance desired for the other structure in thousands.
- (2) Premium for this coverage is calculated with the Coverage **B** Premium; refer to Rules **301.A.6.** and **301.C.**

2. Structures Rented To Others

a. Premium

- (1) Determine the additional amount of insurance desired for the other structure in thousands.
- (2) Premium for this coverage is calculated with the Coverage **B** Premium; refer to Rules **301.A.6.** and **301.C.**

405. PERSONAL PROPERTY – OPTIONAL COVERAGES

The following is added to Paragraph **A.3.b.**:

Below Ground Area*	Below Ground Area Finish	Without Storm Surge Exposure
		Factors
Partial	Unfinished	1.025
Yes	Unfinished	1.050
Partial	Finished**	1.205
Yes	Finished**	1.410
Apartment Or Condo Unit In A Below Ground Area	Finished**	1.770

* Below ground areas may also include areas below the lowest elevated floor of an elevated building.
 ** Below ground areas that are finished typically have interior features such as drywall, plaster, insulation and flooring, and contain more valuable contents than unfinished below ground areas.

Table 405.A.3.b.#1 Coverage C Below Ground Area Finish Factors

Below Ground Area*	Below Ground Area Finish	With Storm Surge Exposure
		Factors
Partial	Unfinished	1.045
Yes	Unfinished	1.090
Partial	Finished**	1.200
Yes	Finished**	1.400
Apartment Or Condo Unit In A Below Ground Area	Finished**	1.770

* Below ground areas may also include areas below the lowest elevated floor of an elevated building.
 ** Below ground areas that are finished typically have interior features such as drywall, plaster, insulation and flooring, and contain more valuable contents than unfinished below ground areas.

Table 405.A.3.b.#2 Coverage C Below Ground Area Finish Factors

Paragraph **B.2.** is replaced by the following:

B. Personal Property Replacement Cost Loss Settlement

2. Premium Determination

Multiply the Coverage **C** Base Premium (including any adjustments for other personal property coverage) by a factor of 1.40.

406. PERMITTED INCIDENTAL OCCUPANCIES

Paragraph **E.2.b.** is replaced by the following:

- b.** Premium for this coverage is calculated with the Coverage **B** Premium; refer to Rules **301.A.6.** and **301.C.**

407. UNIT-OWNERS COVERAGE OPTIONS

Paragraph **C.2.** is replaced by the following:

C. Premium Computation

- 2.** If the Broadened Unit-owners Coverage option is selected, multiply the Coverage **A** limit by 0.10 to determine the amount of insurance to determine the Other Structures Limit. Premium for this coverage is calculated with the Coverage **B** Premium; refer to Rules **301.A.6.** and **301.C.**

408. LOSS ASSESSMENT COVERAGE – INCREASED LIMITS

Paragraph **C.** is replaced by the following:

C. Premium

1. Determine the total amount of insurance desired for this coverage in thousands.
2. Determine the premium by multiplying the amount of insurance for this coverage in thousands by the Base Risk Grid AAL, the Coverage **A** Base Rate Adjustment, the Coverage **A** Deductible Factor and the Loss Cost Multiplier (which can be found in Rule **301.B.11.**).

409. MOBILE HOMES

Paragraphs **C.** and **D.** are replaced by the following:

C. Premium Determination

Refer to Rule **301.** for premium determination.

D. Tie Down Definition

When the mobile home is properly secured in accordance with the regulations of the North Carolina Building Code Council as set forth in the State of North Carolina Regulations for Mobile Homes, the mobile home will be considered to have a Tie Down.

410. LOSS OF USE

Paragraph **C.** is replaced by the following:

- C.** Refer to Rule **301.** for premium determination.

413. OPTIONAL RATING CHARACTERISTICS

Companies may use the following optional rating characteristics or any combination of such optional rating characteristics and Bureau filed characteristics to determine rates, as long as applicable legal requirements are satisfied. The resulting premium shall not exceed the premium that would have been determined using the rates, rating plans, classifications, schedules, rules and standards promulgated by the Bureau, except as provided by statute. The rating factor for any combination of the following optional risk characteristics cannot exceed 1.00, unless the resulting premium does not exceed the Bureau premium.

- A.** Policy characteristics not otherwise recognized in this manual. Examples include: account or multipolicy credit; tiers; continuity of coverage; coverages purchased; intra-agency transfers; payment history; payment options; prior insurance; and new and renewal status.
- B.** Policyholder/Insured personal characteristics not otherwise recognized in this manual. Examples include: credit information; loss history; loss prevention training/education; age; work status; marital status; number of years owned; owned real estate; household composition; and good student/education.
- C.** Dwelling characteristics not otherwise recognized in this manual. Examples include: Gated community; retirement community; limited access community; mobile home community; revitalized/renovated home; security, safety or loss deterrent systems or devices; age of home; occupancy; and construction type and quality.
- D.** Affinity group or other group not otherwise recognized in this manual.
- E.** Any other rating characteristics or combination of characteristics if filed by a company and by the Commissioner.

Introduction of Personal Flood Policy Form and Endorsements

About This Filing

Historically, the National Flood Insurance Program (NFIP) has been the primary source for obtaining flood insurance for personal lines risks. However, in response to potential solvency and political concerns regarding the NFIP, and taking into consideration recent improvements in analytics, increased interest has recently emerged for more robust private flood insurance offerings to be made available.

To address the needs of the North Carolina market, a state-specific Personal Flood Program has been developed, which includes a Personal Flood Policy and related endorsements.

The new Personal Flood Policy and related endorsements have been developed using simplified policy language which is often generally consistent with similar provisions contained in the ISO Homeowners and/or Dwelling Property Programs.

This forms filing consists of a multistate section and a North Carolina-specific forms supplement.

Related Filing(s)

Introduction of North Carolina Personal Flood Policy Program Manual Rules

Caution

Some forms included in this filing may be modified or replaced by a state-specific exception. The applicable state supplement specifically lists those forms that are modified or replaced by a state-specific exception.

Copyright Explanation

This filing contains material that is copyrighted by the North Carolina Rate Bureau, by the North Carolina Rate Bureau and which includes copyrighted material of Insurance Services Office, Inc. with its permission, or solely by Insurance Services Office, Inc., as applicable. All rights reserved. Possession of these pages does not confer the right to print, reprint, publish, copy, sell, file or

use same in any manner without the written permission of the applicable
copyright owner(s).

Table of Contents

About This Filing	1
Related Filing(s)	1
Caution	1
Copyright Explanation	1
Section I - Description of Personal Flood Policy	4
Section II - Descriptions of Multistate Endorsements	8
Personal Flood Policy Declarations	9
Conforming Condition	10
Increased Cost Of Compliance Coverage	12
Broadened Cancellation Notice Endorsement	13
Loss Assessment Increased Limits	14
Broadened Coverage For Dwelling And Other Structures	15
Other Structures On The Described Location - Increased Limits	16
Structures Rented To Others - Described Location	17
Permitted Incidental Occupancies - Described Location	18
Supplemental Personal Property Coverage	19
Personal Property Replacement Cost Loss Settlement	20
Ordinance Or Law Coverage	21
Terrorism Endorsements	22
Condominium Endorsements	24
Mobilehome Endorsement	25
Section III - Form and Endorsements	26

Section I - Description of Personal Flood Policy

In this section, we are introducing ISO's new Personal Flood Policy. In the following pages, we provide a general description of the coverages provided by the policy.

Introduction

The new Personal Flood Policy Program introduces a new coverage form, **FD 00 01**, Personal Flood Policy, which makes the following coverages available for selection:

- Coverage A - Dwelling and Coverage B - Detached Garage
 - Coverage C - Personal Property
 - Coverage D - Loss of Use*
- * Coverage D may only be selected if either Coverage A and/or Coverage C is purchased under the policy.

Description

Below is a general description of some of the provisions of the new policy. Please refer to the attached policy form contained in Section III of this filing for exact coverages and policy provisions.

Definitions

This section defines certain terms found within this policy. Some, but not all, of the definitions which are unique to flood insurance are generally described below:

- The definition of "Flood" includes in part:
 - The overflow of inland and tidal waters from a natural or man-made body of water;
 - The unusual or rapid accumulation of surface waters from any source;
 - Mudslide or mudflow as caused by certain flooding as specified in the policy; and
 - Collapse or sinking of land along the shore of a body of water caused by certain flooding as specified in the policy.
- "Below Ground Area" means that part of a building, including any room or portion of a room, with its floor below the surface of the ground on all

sides. This includes but is not limited to a basement, garage area, living area, storage area or utility area.

- "Elevated Building" means a building that has no "below ground area" and that has its lowest elevated floor raised above the surface of the ground, in whole or in part, by foundation walls, shear walls, posts or columns.

Coverage A - Dwelling and Coverage B - Detached Garage

Coverage **A** generally provides coverage for direct physical loss caused by flood to the dwelling on the described location (as defined in the policy), certain materials and supplies used to construct, alter or repair the dwelling or covered detached garage, and building equipment used for the service of the dwelling or covered detached garage.

Also included within the limit of liability for Coverage **A** is coverage, up to 10% of the limit of liability for Coverage **A**, for one detached garage. This provision is shown as Coverage **B** - Detached Garage.

The items that are listed in this section as Property Not Covered include, in part:

- A building or structure located on or over a body of water;
- Land, land remediation or restoration, land values, lawns, trees, shrubs, plants or growing crops;
- Underground structures;
- Those portions of walks, walkways, decks, driveways, patios and other similar surfaces located outside the exterior walls of any building;
- Fences, retaining walls, seawalls, bulkheads, wharves, piers, bridges or docks;
- Hot tubs and spas that are not bathroom fixtures; and
- Swimming pools and their equipment.

Coverage C - Personal Property

Coverage **C** generally provides coverage for direct physical loss caused by flood to personal property owned or used by an insured while inside a building at the described location. Subject to certain exceptions, coverage is generally not provided for items of personal property located in a below ground area.

Special limits of liability apply for certain categories of items, such as artwork, jewelry, personal property used primarily for business purposes, furs, and items comprised of certain precious metals.

Some of the items of property that are listed in this section as Property Not Covered include, in part:

- Personal property located outside of a building;
- Personal property in a building or structure located on or over a body of water;
- Certain motor vehicles, motorized land conveyances, aircraft, watercraft or hovercraft;
- Equipment located underground;
- Tanks and their contents; and
- Swimming pools and their equipment.

Coverage D - Loss Of Use

If a loss caused by flood to covered property, or in certain instances to a building containing covered property makes that part of the described location where the named insured resides not fit to live in, Coverage **D** makes available an additional limit of liability for coverage for additional living expense or fair rental value, subject to certain requirements as contained in the policy. For the Fair Rental Value coverage, payment is limited to the shortest time required to repair or replace the damaged property. Similarly, for the Additional Living Expense coverage, payment is limited to the shortest time required to repair or replace the damage, or, if the insured is required to relocate, payment will be for the shortest time required for the insured's household to settle elsewhere.

Lastly, if a civil authority prohibits the named insured from use of the described location as a result of direct damage to neighboring premises by flood, this coverage covers the loss as provided in Additional Living Expense or Fair Rental Value above for no more than two weeks.

Additional Coverages

The Personal Flood Policy also provides the following additional coverages:

- Debris Removal
- Reasonable Repairs
- Property Removed
- Sandbags, Supplies And Labor
- Improvements, Alterations And Additions
- Loss Assessment

Other Provisions

The Personal Flood Policy also contains sections for Exclusions and Conditions. These sections include, in part, the following notable provisions:

- Under the Exclusions section, exceptions are provided under the Water Exclusion which enable coverage for water which backs up through sewers, drains, or a sump, sump pump, or related equipment that results from flood.
- Also under Exclusions, no coverage is provided for loss caused directly or indirectly by a flood that begins before the inception date of the policy or, with respect to any newly added or increased coverage, the effective date of the added or increased coverage.
- Under the Cancellation provision, the policy may be canceled by an insurer with at least 10 days notice for nonpayment of premium or if the notice is mailed during the first 60 days the policy is in effect and it is not a renewal or continuation policy. Otherwise, the policy may be canceled by an insurer with at least 45 days' notice for any reason permissible under applicable law.
- Under the Nonrenewal provision, the policy may be nonrenewed by an insurer with written notice at least 45 days before the expiration date of the policy for any reason permissible under applicable law.

Section II - Descriptions of Multistate Endorsements

In this section we are providing general descriptions of the new Personal Flood Policy multistate endorsements as listed in the Table of contents of this filing.

Please refer to the attached endorsements contained in Section III of this filing for exact coverages and policy provisions.

Personal Flood Policy Declarations

Description

The Personal Flood Policy Declarations support all coverages addressed in Personal Flood Policy Form **FD 00 01**.

New Form

FD DS 01, Personal Flood Policy Declarations*

* FD DS 01 is being submitted only for information in those jurisdictions which do not require declarations to be filed. For jurisdictions which require declarations to be filed, this document is being filed subject to the same requirements as other forms and endorsements contained in this filing.

Conforming Condition

Description

In general, federally regulated lending institutions may request that an insurer provide certification of strict equivalency to NFIP coverage with respect to mortgaged property located in a Special Flood Hazard Area (SFHA). For that situation, the conforming condition in this endorsement provides that if any provision of the Personal Flood Policy is in conflict with the applicable NFIP policy form, such provision is amended to conform to such form. The condition does not apply to any amount of coverage that exceeds the lesser of:

- The maximum applicable limit of liability available for such property under the National Flood Insurance Program; or
- The greater of:
 - The amount of the outstanding principal balance of the mortgage loan(s); or
 - The applicable limit of liability shown in the Declarations.

The endorsement also defines the terms "regulated lending institution" and "SFHA", and identifies the applicable NFIP policy form.

In addition, the United States Department of the Treasury and the Office of the Comptroller of the Currency, in conjunction with other federal agencies, have issued 12 CFR Parts 22 and 172, entitled *Loans in Areas Having Special Flood Hazards*, which became effective July 1, 2019. This rule, in part:

- Introduces a definition for "private flood insurance";
- Generally states that, subject to all other provisions of the rule, a "regulated lending institution" must accept "private flood insurance" in satisfaction of the flood insurance purchase requirement contained in the rule; and
- Outlines two general methods for acceptance of "private flood insurance" by a "regulated lending institution":
 - Mandatory Acceptance - under this method, a "regulated lending institution" is required to accept "private flood insurance" if all other requirements contained in the rule are met and the following statement is included as part of the policy:

"This policy meets the definition of private flood insurance contained in 42 U.S.C. 4012a(b)(7) and the corresponding regulation."
 - Discretionary Acceptance - under this method, a "regulated lending institution" may accept "private flood insurance" if, in addition to all

other provisions governing this method, the flood insurance policy
*"...provides sufficient protection of the designated loan, consistent with
general safety and soundness principles, and the 'regulated lending
institution' must document its conclusion regarding sufficiency of the
protection of the loan in writing."*

In response to the requirements for mandatory acceptance of "private flood
insurance", endorsement FD 02 01, Conforming Condition, also contains the
following statement:

*In accordance with the requirements for mandatory acceptance of
private flood insurance specified by law, the following statement is
added:*

*"This policy meets the definition of private flood insurance
contained in 42 U.S.C. 4012a(b)(7) and the corresponding
regulation."*

New Form

FD 02 01, Conforming Condition

Increased Cost Of Compliance Coverage

Description

In general, policies written by the NFIP make available an additional coverage, up to \$30,000, for the increased costs to comply with applicable state or local floodplain management laws or ordinances for certain repetitive loss structures or substantially damaged structures. Eligible compliance activities for such structures include elevation, floodproofing, relocation, and/or demolition.

Increased Cost of Compliance Coverage endorsement **FD 02 02** is being made available for those insurers who wish to provide coverage under the Personal Flood Program that is commensurate with the increased cost of compliance coverage currently available under the NFIP. The endorsement provides an additional amount, up to \$30,000, of increased cost of compliance activities for eligible structures, as described above, and also allows for a limit greater than \$30,000 to be made available.

New Form

FD 02 02, Increased Cost of Compliance Coverage

Broadened Cancellation Notice Endorsement

Description

The Broadened Cancellation Notice Endorsement **FD 02 03** increases the notice of cancellation to at least 45 days before the effective date of cancellation in the event of either:

- Nonpayment of premium; or
- If the notice was mailed during the first 60 days the policy was in effect and the policy is not a renewal or continuation policy.

The endorsement also increases the notice of cancellation to a mortgagee to at least 45 days before the effective date of cancellation.

The endorsement can be used on an optional basis or when the Conforming Condition endorsement (**FD 02 01**) is attached to the policy.

New Form

FD 02 03, Broadened Cancellation Notice Endorsement

Loss Assessment Increased Limits

Description

The Personal Flood Policy base form provides up to \$1,000 for an insureds' share of loss assessment charged against the insured during the policy period, as owner or tenant of the described location, by a corporation or association of property owners, for direct loss caused by flood to property owned by all members collectively.

The Loss Assessment Increased Limits endorsement **FD 04 01** allows for increased limits of Loss Assessment coverage to be purchased for an additional premium.

New Form

FD 04 01, Loss Assessment Increased Limits

Broadened Coverage For Dwelling And Other Structures

Description

The Personal Flood Policy base form provides coverage, for up to 10% of the limit of liability for Coverage **A** - Dwelling, for one detached garage. This coverage, known as Coverage **B** - Detached Garage, is within, and does not increase, the limit of liability for Coverage **A**- Dwelling. Further, for Coverages **A** and **B** of the Personal Flood Policy base form, several types of property are listed as Property Not Covered. These include, but are not limited to:

- A building or structure located on or over a body of water;
- Underground structures;
- Those portions of walks, walkways, sidewalks, decks, driveways, patios and other similar surfaces located outside the exterior walls of any building;
- Fences, retaining walls, seawalls, bulkheads, wharves, piers, bridges or docks;
- Hot tubs and spas that are not bathroom equipment; and
- Swimming pools and their equipment.

The Broadened Coverage For Dwelling and Other Structures endorsement **FD 04 02** makes available additional and broadened coverage for other structures. The endorsement, in part, replaces Coverage **B** - Detached Garage in the Personal Flood Policy base form with a new coverage titled Coverage **B** - Other Structures. The new coverage provides an additional limit of up to 10% of the Coverage **A** limit of liability for other structures on the described location.

The endorsement also provides coverage for many of the items that may be listed in the base policy as Property Not Covered (as described above), and an additional limit of up to 5% of the Coverage **A** limit for trees, shrubs and plants.

We have also included specific references to land remediation or restoration, land values or growing crops under Paragraphs A. Property Not Covered and Paragraph B.2.a. Property Not Covered in the endorsement, in order to reflect the heightened susceptibility to loss generally experienced by such land-related exposures in the event of a flood.

New Form

FD 04 02, Broadened Coverage For Dwelling And Other Structures

Other Structures On The Described Location - Increased Limits

Description

As previously described, **FD 04 02**, Broadened Coverage For Dwelling And Other Structures, makes available, in part, additional and broadened coverage for other structures by replacing Coverage **B** - Detached Garage in the Personal Flood Policy base form with a new coverage titled Coverage **B** - Other Structures. **FD 04 02** also provides an additional limit of up to 10% of the Coverage **A** limit of liability for other structures on the described location.

In some cases, even more additional coverage may be needed for a specific structure on the described location. In such cases, **FD 04 03**, Other Structures On The Described Location - Increased Limits, may also be used to allow an additional amount of coverage for a specific structure on the described location. This amount of coverage will only apply for the specific scheduled structure and will be in addition to the 10% limit provided by **FD 04 02**.

As specified in the corresponding rules filing, **FD 04 03** will only be available if **FD 04 02**, Broadened Coverage For Dwelling and Other Structures is also applicable to the policy.

New Form

FD 04 03, Other Structures On The Described Location - Increased Limits

Structures Rented To Others - Described Location

Description

As previously described, **FD 04 02**, Broadened Coverage For Dwelling And Other Structures, makes available, in part, additional and broadened coverage for other structures by replacing Coverage **B** - Detached Garage in the Personal Flood Policy base form with a new coverage titled Coverage **B** - Other Structures. **FD 04 02** also provides an additional limit of up to 10% of the Coverage **A** limit of liability for other structures on the described location.

In some cases, even more additional coverage may be needed for a specific structure on the described location that is rented to others. In such cases, **FD 04 04**, Structures Rented To Others - Described Location, may also be used to allow an additional amount of coverage for a specific structure on the described location that is rented to others. This amount of coverage will only apply for the specific scheduled rented structure and will be in addition to the 10% limit provided by **FD 04 02**.

As specified in the corresponding rules filing, **FD 04 04** will only be available if **FD 04 02**, Broadened Coverage For Dwelling and Other Structures is also applicable to the policy.

New Form

FD 04 04, Structures Rented To Others - Described Location

Permitted Incidental Occupancies - Described Location

Description

As previously described, **FD 04 02**, Broadened Coverage For Dwelling And Other Structures, makes available, in part, additional and broadened coverage for other structures by replacing Coverage **B** - Detached Garage in the Personal Flood Policy base form with a new coverage titled Coverage **B** - Other Structures. **FD 04 02** also provides an additional limit of up to 10% of the Coverage **A** limit of liability for other structures on the described location.

The Permitted Incidental Occupancies - Described Location endorsement **FD 04 05** will allow coverage for the increased exposure arising from a permitted incidental occupancy on the described location. Some, but not all, examples of a permitted incidental occupancy may include a professional office, studio, or instructional school such as music or dance instruction.

The endorsement contains two options for the location of the permitted incidental occupancy:

- In the dwelling building or unit in which the insured resides and shown as the described location; or
- In an other structure on or at the location of the described location.

With respect to a permitted incidental occupancy that is located in the dwelling building or unit in which the insured resides and shown as the described location, **FD 04 05** amends Paragraph **C.2.c.** of Coverage **C** - Personal Property of the Personal Flood Policy base form to allow for the purchase of increased limits for personal property used primarily for business purposes, subject to certain provisions.

With respect to a permitted incidental occupancy that is located in an other structure on the described location, **FD 04 05** amends **FD 04 02**, Broadened Coverage For Dwelling And Other Structures to make available, in part, an additional amount of coverage for a specific structure on the described location that is being used for a permitted incidental occupancy. This amount of coverage will only apply for the specific scheduled structure and will be in addition to the 10% limit provided by **FD 04 02**. As specified in the corresponding rules filing, this option will only be available if **FD 04 02**, Broadened Coverage For Dwelling and Other Structures is also applicable to the policy.

New Form

FD 04 05, Permitted Incidental Occupancies - Described Location

Supplemental Personal Property Coverage

Description

With certain limited exceptions, the Personal Flood Policy base form generally does not cover personal property located:

- In a "below ground area" as defined in the policy; or
- Below the lowest elevated floor of an "elevated building" as defined in the policy.

FD 04 06, Supplemental Personal Property Coverage, may be added to the policy for an additional premium to broaden coverage for other types of personal property located in these areas of a dwelling, with certain exceptions.

New Form

FD 04 06, Supplemental Personal Property Coverage

Personal Property Replacement Cost Loss Settlement

Introduction

Coverage C - Personal Property under the Personal Flood Policy base form generally provides settlement for losses to covered property under Coverage C on an actual cash value basis.

FD 04 07, Personal Property Replacement Cost Loss Settlement, may be attached to the policy for an additional premium to amend the loss settlement provision for Coverage C of the Personal Flood Policy to generally provide settlement for losses to covered property at the least of the following amounts, subject to certain exceptions:

- Replacement cost at the time of loss without deduction for depreciation;
- The full cost of repair at the time of loss;
- The limit of liability that applies to Coverage C, if applicable; or
- Any applicable special limits of liability stated in this policy.

New Form

FD 04 07, Personal Property Replacement Cost Loss Settlement

Ordinance Or Law Coverage

Description

The Personal Flood policy generally does not provide coverage to pay for the increased costs to comply with any ordinance or law.

FD 04 08, Ordinance or Law Coverage, may be attached to the policy for an additional premium. This endorsement will generally provide coverage, with certain exceptions, for increased costs incurred due to the enforcement of any ordinance or law for:

- The construction, demolition, remodeling, renovation or repair of that part of a covered building, unit, or other structure damaged by "flood";
- The demolition and reconstruction of the undamaged part of a covered building, unit, or other structure, when that building, unit, or other structure must be totally demolished because of damage by "flood" to another part of that covered building, unit, or other structure; or
- The remodeling, removal or replacement of the portion of the undamaged part of a covered building, unit, or other structure necessary to complete the remodeling, repair or replacement of that part of the covered building, unit, or other structure damaged by "flood".

New Form

FD 04 08, Ordinance or Law Coverage

Terrorism Endorsements

Description

The Terrorism Risk Insurance Act (TRIA) establishes a program within the Department of the Treasury in which the Federal Government will share the risk of loss from terrorist attacks with the insurance industry. Insured losses covered by the federal program are capped at \$100 billion per year; this provision serves to limit insurers' liability for losses. All insurers providing property and casualty insurance, as defined under the Act, including those providing insurance with respect to commercial properties, are required to participate in the federal program to the extent of making available coverage for certified acts of terrorism in accordance with the terms and conditions of coverage which otherwise apply, for new and renewal business.

31 C.F.R. Part 50 provides, in part, the following under § 50.4(h)(1)(ii) & (iii) with respect to policies insuring both personal and commercial exposures:

- (ii) *[I]nsurance written to insure 1 to 4 family rental dwellings owned for the business purpose of generating income for the property owner...*
- (iii) *Personal property and casualty lines of insurance coverage that includes incidental coverage for commercial purposes are primarily personal coverage, and therefore premiums may be fully excluded by an insurer from the calculation of direct earned premium. For purposes of this section, commercial coverage is incidental if less than 25 percent of the total direct earned premium is attributable to commercial coverage...*

A Personal Flood policy may fit within the above regulatory definitional elements where the incidental business coverage on the policy is more than 25% of total direct earned premium. Examples of such an exposure may include:

- A 1-4 family dwelling which is owned for the business purpose of generating income for the property owner; or
- Policies on which incidental business premium is more the 25% of total direct earned premium.

The Personal Flood Program does not contain an exclusion addressing certified acts of terrorism. As a result, flood losses arising from certified acts of terrorism are subject to the same terms and conditions that apply to any flood loss under the program.

While TRIA is primarily aimed at commercial insurers, two endorsements are being introduced only for those insurers who underwrite certain exposures under the Personal Flood Program that are considered "commercial" according to the

Treasury rule generally described above, and who wish to participate in the Program and thus become eligible for federal payments in the event of a "certified act of terrorism" to have occurred with respect to the policy.

Each endorsement provides a definition of "certified acts of terrorism" based on the definition provided by the Act and provides that the insurer will not pay any amount for which loss or damage for any certified act of terrorism after the amounts of all such events in a statutory period exceed the cap provided by the Act. Any coverage is still subject to policy provisions.

The Act generally requires that insurance companies must disclose to policyholders the premium they charge for insured losses covered by the Program and the Federal share of compensation for insured losses under the Program. The two endorsements that are being filed both set forth the cap on losses, but differ based on which method is used to disclose the premium and the federal share of compensation for insured losses. Both may be used with the Personal Flood Program.

- ◆ FD 05 01, Cap On Losses From Certified Acts Of Terrorism

This endorsement may be used by insurers who choose to disclose the premium for insured losses and federal share of compensation on the Declarations.

- ◆ FD 05 02, Cap On Losses From Certified Acts Of Terrorism; Disclosure Pursuant To Terrorism Risk Insurance Act

This endorsement may be used by insurers who choose to disclose the premium for insured losses and federal share of compensation by endorsement.

These endorsements are generally identical in scope to corresponding ISO endorsements **DP 05 37 01 15** and **DP 05 38 01 15** currently available under the ISO Dwelling Property Program.

New Forms

- ◆ FD 05 01, Cap On Losses From Certified Acts Of Terrorism
- ◆ FD 05 02, Cap On Losses From Certified Acts Of Terrorism; Disclosure Pursuant To Terrorism Risk Insurance Act

Condominium Endorsements

Description

The Personal Flood Program makes available the following two options for insuring a condominium. Only one option may apply under a Personal Flood Policy.

FD 17 01, Basic Unit-Owners Coverage

Coverage generally includes the following:

- Under Coverage **A** and Coverage **B**, coverage is provided for both unit-owners items and one detached garage.
- There is no coverage for any other structures on the described location.

FD 17 02, Broadened Unit-Owners Coverage

Coverage generally includes the following:

- Under Coverage **A**, coverage is provided for certain unit-owners building items.
- Also under Coverage **A**, coverage is provided for other structures owned by the insured on the described location.

We have also included specific references to land remediation or restoration, land values or growing crops under Paragraph A.2.a. of Coverage A - Dwelling in the endorsement, in order to reflect the heightened susceptibility to loss generally experienced by such land-related exposures in the event of a flood.

New Forms

- FD 17 01, Basic Unit-Owners Coverage
- FD 17 02, Broadened Unit-Owners Coverage

Mobilehome Endorsement

Description

FD 06 01, Mobilehome Endorsement, may be attached to a Personal Flood Policy to insure a mobilehome.

Some features of the endorsement include:

- Coverage for utility tanks attached to the mobilehome and certain built-in fixtures and appliances; and
- Coverage for removal of the mobilehome to a place other than the described location in order to protect it from flood or the imminent danger of flood, and its subsequent return.

New Form

FD 06 01, Mobilehome Endorsement

Section III - Form and Endorsements

This section contains a complete copy of the new coverage form and all multistate endorsements.

Form Number	Form Title
FD DS 01 11 18	Personal Flood Policy Declarations
FD 00 01 11 18	Personal Flood Policy
FD 02 01 09 19	Conforming Condition
FD 02 02 11 18	Increased Cost Of Compliance Coverage
FD 02 03 11 18	Broadened Cancellation Notice Endorsement
FD 04 01 11 18	Loss Assessment Increased Limits
FD 04 02 11 18	Broadened Coverage For Dwelling And Other Structures
FD 04 03 11 18	Other Structures On The Described Location - Increased Limits
FD 04 04 11 18	Structures Rented To Others - Described Location
FD 04 05 11 18	Permitted Incidental Occupancies - Described Location
FD 04 06 11 18	Supplemental Personal Property Coverage
FD 04 07 11 18	Personal Property Replacement Cost Loss Settlement
FD 04 08 11 18	Ordinance Or Law Coverage
FD 05 01 11 18	Cap On Losses From Certified Acts of Terrorism
FD 05 02 11 18	Cap On Losses From Certified Acts of Terrorism; Disclosure Pursuant To Terrorism Risk Insurance Act
FD 06 01 11 18	Mobilehome Endorsement
FD 17 01 11 18	Basic Unit-Owners Coverage
FD 17 02 11 18	Broadened Unit-Owners Coverage

PERSONAL FLOOD POLICY

NOTICE: This Policy provides private flood insurance, meaning that it is not underwritten by the Federal government. Similar flood insurance coverage may be available under the National Flood Insurance Program (NFIP) through an insurance agent licensed to represent that Program. Detailed information about the NFIP is provided at www.floodsmart.gov or the web site of the Federal Emergency Management Agency (FEMA).

AGREEMENT

With respect to the property and coverages for which a Limit of Liability is shown and for which a premium applies, we will provide the insurance described in this Policy in return for the premium and compliance with all applicable provisions of this Policy.

DEFINITIONS

- A.** In this Policy, "you" and "your" refer to the "named insured" shown in the Declarations and the spouse if a resident of the same household. "We", "us" and "our" refer to the company providing this insurance.
- B.** In addition, certain words and phrases are defined as follows:
1. "Below ground area" means that part of a building, including any room or portion of a room, with its floor below the surface of the ground on all sides. This Paragraph **B.1.** applies to any part of a building, including, but not limited to, a:
 - a. Basement;
 - b. Garage area;
 - c. Living area;
 - d. Storage area; or
 - e. Utility area.
 2. "Business" means:
 - a. A trade, profession or occupation engaged in on a full-time, part-time or occasional basis; or
 - b. Any other activity engaged in for money or other compensation, except the following:
 - (1) One or more activities, not described in (2) through (4) below, for which no "insured" receives more than \$2,000 in total compensation for the 12 months before the beginning of the policy period;
 - (2) Volunteer activities for which no money is received other than payment for expenses incurred to perform the activity;
 - (3) Providing home day care services for which no compensation is received, other than the mutual exchange of such services; or
 - (4) The rendering of home day care services to a relative of an "insured".
 3. "Described location" means the location which is shown as the "described location" in the Declarations.
 4. "Elevated building" means a building that has no "below ground area" and that has its lowest elevated floor raised above the surface of the ground, in whole or in part, by:
 - a. Foundation walls;
 - b. Shear walls;
 - c. Posts; or
 - d. Columns.
 5. "Flood" means:
 - a. A general and temporary condition of partial or complete inundation of normally dry land areas due to any of the following:
 - (1) Overflow of inland or tidal waters from a natural or man-made body of water, including:
 - (a) Waves, such as tidal wave and tsunami;
 - (b) Storm surge; and

- (c) Spray from any such overflow;
all whether driven by wind or not;
- (2) Unusual or rapid accumulation or runoff of surface waters from any source, including release of water from a:
 - (a) Dam;
 - (b) Levee;
 - (c) Seawall; or
 - (d) Other similar boundary or containment system; or
- (3) "Mudslide or mudflow" caused by flooding as defined in 5.a.(1) and 5.a.(2) above.
- b. Collapse or sinking of land along the shore of a body of water as a result of erosion or undermining caused by waves or currents of water which exceed cyclical levels and cause flooding as defined in 5.a.(1) above.

All flooding in a continuous or protracted event will constitute a single occurrence of "flood".

- 6. "Fungi" means any type or form of fungus, including mold or mildew, and any mycotoxins, spores, scents or by-products produced or released by fungi.
- 7. "Insured" means you and residents of your household who are:
 - a. Your relatives; or
 - b. Other persons under the age of 21 and in your care or the care of a resident of your household who is your relative.

When the word an immediately precedes the word "insured", the words an "insured" together mean one or more "insureds".

- 8. "Mudslide or mudflow" means a river of liquid and flowing mud on the surface of normally dry land areas, as when earth is:
 - a. Carried by a current of water; and
 - b. Deposited along the path of the current.
- 9. "Residence employee" means:
 - a. An employee of an "insured", or an employee leased to an "insured" by a labor leasing firm, under an agreement between an "insured" and the labor leasing firm, whose duties are related to the maintenance or use of the "described location", including household or domestic services; or
 - b. One who performs similar duties elsewhere not related to the "business" of an "insured".

A "residence employee" does not include a temporary employee who is furnished to an "insured" to substitute for a permanent "residence employee" on leave or to meet seasonal or short-term workload conditions.

COVERAGES

A. Coverage A – Dwelling And Coverage B – Detached Garage

1. Coverage A – Dwelling

We insure for direct physical loss caused by "flood" to:

- a. The dwelling on the "described location" shown in the Declarations, including structures attached to the dwelling;
- b. Materials and supplies located in a fully enclosed building on the "described location" or on an adjacent property used to:
 - (1) Construct;
 - (2) Alter; or
 - (3) Repair;
 the dwelling or covered detached garage on the "described location"; and
- c. If not otherwise covered in this Policy, building equipment used for the service of the dwelling or covered detached garage on the "described location".

2. Coverage B – Detached Garage

We insure for direct physical loss caused by "flood" to one detached garage on the "described location".

The limit of liability for this coverage:

- a. Will not be more than 10% of the limit of liability that applies to Coverage A; and
- b. Is included within, and does not increase, the limit of liability that applies to Coverage A.

3. Property Not Covered

We do not cover:

- a. Any detached garage:
 - (1) Rented or held for rental to any person not a tenant of the dwelling, unless used solely as a private garage;
 - (2) From which any "business" is conducted; or
 - (3) Used or held for use for any farming purposes;
- b. A building or structure located on or over a body of water;
- c. Land, land remediation or restoration, land values, lawns, trees, shrubs, plants or growing crops;
- d. Underground structures and equipment, including wells, septic tanks and septic systems;
- e. Those portions of walks, walkways, decks, driveways, patios and other similar surfaces, all whether protected by a roof or not, located outside the exterior walls of any building;
- f. Fences, retaining walls, seawalls, bulkheads, wharves, piers, bridges or docks;
- g. Hot tubs and spas that are not bathroom fixtures; or
- h. Swimming pools and their equipment.

B. THIS SECTION IS RESERVED FOR FUTURE USE

C. Coverage C – Personal Property

1. Covered Property

- a. We insure for direct physical loss caused by "flood" to personal property owned or used by an "insured" while inside a building at the "described location", subject to Paragraph C.1.b. below. After a loss and at your request, we will cover personal property owned by a guest or a "residence employee" while the property is inside a building at the "described location".
- b. We do not cover personal property located:
 - (1) In a "below ground area"; or
 - (2) Below the lowest elevated floor of an "elevated building".However this Paragraph C.1.b. does not apply to the following items, if installed in their functioning locations and, if necessary for operation, connected to a power source:
 - (1) Air conditioning units, portable or window type;
 - (2) Clothes washers and dryers; and
 - (3) Refrigerators and freezers, other than walk-in, and food in any such refrigerator or freezer.

2. Special Limits Of Liability

The special limit for each category shown below is the total limit for each loss for all property in that category. These special limits do not increase the Coverage C limit of liability.

- a. \$2,500 on artwork, photographs, collectibles, rare books or memorabilia, including, but not limited to, porcelain or other figures, and sports cards.
- b. \$2,500 on jewelry, watches, precious and semiprecious stones.
- c. \$2,500 on personal property used primarily for "business" purposes.
- d. \$2,500 on furs.
- e. \$2,500 for loss of silverware, silver-plated ware, goldware, gold-plated ware, platinumware, platinum-plated ware and pewterware. This includes flatware, hollowware, tea sets, trays and trophies made of or including silver, gold or pewter.

3. Property Not Covered

We do not cover:

- a. Articles separately described and specifically insured, regardless of the limit for which they are insured, in this or other insurance;
- b. Personal property located outside of a building;
- c. Personal property in a building or structure located on or over a body of water;
- d. Motor vehicles or all other motorized land conveyances, including trailers or semitrailers.

This includes their equipment and parts. However, this Paragraph **3.d.** does not apply to:

- (1) Portable electronic equipment that:
 - (a) Reproduces, receives or transmits audio, visual or data signals; and
 - (b) Is designed so that it may be operated from a power source other than the electrical system of motor vehicles and all other motorized land conveyances.
- (2) Motor vehicles or other motorized land conveyances, including trailers and semitrailers, not required to be registered for use on public roads or property which are:
 - (a) Used solely to service a residence; or
 - (b) Designed to assist the handicapped;
- e. Animals, birds or fish;
- f. Accounts, bank notes, bills, bullion, coins, currency, deeds, evidences of debt, gold other than goldware, letters of credit, manuscripts, medals, money, notes other than bank notes, passports, personal records, platinum other than platinumware, securities, silver other than silverware, tickets, stamps, scrip, stored value cards and smart cards;
- g. Equipment located underground;
- h. Tanks and their contents;
- i. Aircraft, meaning any contrivance used or designed for flight, including any parts whether or not attached to the aircraft.
We do cover model or hobby aircraft not used or designed to carry people or cargo;
- j. Watercraft of all types, including their furnishings, equipment and outboard engines or motors;
- k. Hovercraft and parts. Hovercraft means a self-propelled motorized ground effect vehicle and includes, but is not limited to, flarecraft and air cushion vehicles;
- l. Hot tubs and spas that are not bathroom fixtures; or
- m. Swimming pools and their equipment.

D. Coverage D – Loss Of Use

The limit of liability for Coverage **D** is the total limit for the coverages in **1.** Additional Living Expense, **2.** Fair Rental Value and **3.** Civil Authority Prohibits Use below.

1. Additional Living Expense

If a loss caused by "flood" to:

- a. Covered property; or
- b. A building containing covered property;

makes that part of the "described location" where you reside not fit to live in, we cover any necessary increase in living expenses incurred by you so that your household can maintain its normal standard of living. However, Paragraph **1.b.** only applies if you are a tenant of the "described location".

Payment will be for the shortest time required to repair or replace the damage or, if you permanently relocate, the shortest time required for your household to settle elsewhere.

2. Fair Rental Value

If a loss caused by "flood" to:

- a. Covered property; or
- b. A building containing covered property;

makes that part of the "described location" rented to others or held for rental by you not fit to live in, we cover the fair rental value of such premises less any expenses that do not continue while it is not fit to live in. However, Paragraph **2.b.** only applies if you are a tenant of the "described location".

Payment will be for the shortest time required to repair or replace such premises.

3. Civil Authority Prohibits Use

If a civil authority prohibits you from use of the "described location" as a result of direct damage to neighboring premises by "flood", we cover the loss as provided in **1. Additional Living Expense** and **2. Fair Rental Value** above for no more than two weeks.

4. Loss Or Expense Not Covered

We do not cover loss or expense due to cancellation of a lease or agreement.

The periods of time under **1. Additional Living Expense**, **2. Fair Rental Value** and **3. Civil Authority Prohibits Use** above are not limited by expiration of this Policy.

E. Additional Coverages

1. Debris Removal

We will pay your reasonable expense for the removal of debris of covered property if "flood" causes the loss.

This expense is included in the limit of liability that applies to the damaged property. If the amount to be paid for the actual damage to the property plus the debris removal expense is more than the limit of liability for the damaged property, an additional 5% of that limit is available for such expense.

2. Reasonable Repairs

- a. We will pay the reasonable cost incurred by you for the necessary measures taken solely to protect covered property that is damaged by "flood" from further damage.
- b. If the measures taken involve repair to other damaged property, we will only pay if that property is covered under this Policy and the damage is caused by "flood". This coverage does not:
 - (1) Increase the limit of liability that applies to the covered property; or
 - (2) Relieve you of your duties, in case of a loss to covered property, described in **C.** under Conditions.

3. Property Removed

- a. We will pay the reasonable cost incurred by you, up to \$1,000, to move covered property to a place other than the "described location" in order to protect it from "flood" or the imminent danger of "flood".
- b. We insure covered property against direct loss from any cause while being removed from a premises endangered by "flood" and for no more than 45 days while removed. The personal property that is moved must be placed in a fully enclosed building or otherwise reasonably protected from the elements. Any property removed must be placed above ground level.

This coverage does not increase the limit of liability that applies to the property being removed. No deductible applies to this coverage.

4. Sandbags, Supplies And Labor

We will pay the reasonable cost incurred by you, up to \$1,000, to protect the covered building from a "flood" or imminent danger of "flood". This coverage is limited to:

- a. Sandbags, including sand to fill them;
- b. Fill for temporary levees;
- c. Pumps; and
- d. Plastic sheeting and lumber used in connection with these items.

This coverage does not increase the limit of liability that applies to the covered property. No deductible applies to this coverage.

5. Improvements, Alterations And Additions

If you are a tenant of the "described location", you may use up to 10% of the Coverage **C** limit of liability for loss by "flood" to improvements, alterations and additions, made or acquired at your expense, to that part of the "described location" used only by you.

This coverage is additional insurance.

6. Loss Assessment

- a. We will pay up to \$1,000 for your share of loss assessment charged during the policy period against you, as owner or tenant of the "described location", by a corporation or association of property owners. The assessment must be made as a result of direct loss to property, owned by all members collectively, of the type that would be covered by this Policy if owned by you, caused by "flood".

The limit of \$1,000 is the most we will pay with respect to any one loss, regardless of the number of assessments. We will only apply one deductible, per unit, to the total amount of any one loss to the property described above, regardless of the number of assessments.

- b. We do not cover assessments charged against you or a corporation or association of property owners by any governmental body.
- c. Paragraph P. Policy Period under Conditions does not apply to this coverage.

This coverage is additional insurance.

EXCLUSIONS

- A. We do not insure for loss caused directly or indirectly by any of the following. Such loss is excluded regardless of any other cause or event contributing concurrently or in any sequence to the loss. These exclusions apply whether or not the loss event results in widespread damage or affects a substantial area.

1. Ordinance Or Law

Ordinance Or Law means any ordinance or law:

- a. Requiring or regulating the construction, demolition, remodeling, renovation or repair of property, including removal of any resulting debris;
- b. The requirements of which result in a loss in value to property; or
- c. Requiring you or others to test for, monitor, clean up, remove, contain, treat, detoxify or neutralize, or in any way respond to, or assess the effects of, pollutants.

Pollutants means any solid, liquid, gaseous or thermal irritant or contaminant, including smoke, vapor, soot, fumes, acids, alkalis, chemicals and waste. Waste includes materials to be recycled, reconditioned or reclaimed.

This Exclusion A.1. applies whether or not the property has been physically damaged.

2. Earth Movement

Earth Movement means:

- a. Earthquake, including land shock waves or tremors before, during or after a volcanic eruption;
- b. Landslide;
- c. Subsidence or sinkhole;
- d. Destabilization;
- e. Gradual erosion; or
- f. Any other earth movement including earth sinking, rising or shifting.

This Exclusion A.2. applies regardless of whether any of the above, in A.2.a. through A.2.f., is caused by an act of nature or is otherwise caused.

However, direct physical loss by "flood" resulting from any of the above, in A.2.a. through A.2.f., is covered.

3. Rain, Snow, Ice, Sleet Or Their Spray

4. Freezing, Thawing, Pressure Or Weight Of Water Or Ice

However, this Exclusion A.4. does not apply to the extent that loss is caused by "flood".

5. "Fungi", Wet Or Dry Rot Or Bacteria

This means "fungi", wet or dry rot or bacteria that results primarily from failure to inspect and maintain the property after a "flood" recedes.

6. Water

This means:

a. Water or waterborne material which backs up, overflows or is otherwise discharged from:

- (1) Sewers or drains; or
- (2) A sump, sump pump or related equipment; that does not result from "flood"; or

b. Water below the surface of the ground which:

- (1) Exerts pressure on, or seeps, leaks or flows through a building, foundation or other structure; and
- (2) Does not result from flooding as described in Paragraph a.(1) or a.(2) in the definition of "flood".

This Exclusion **A.6.** applies regardless of whether any of the above, in **A.6.a.** through **A.6.b.**, is caused by an act of nature or is otherwise caused.

7. Theft, Fire, Explosion, Wind Or Hail

8. Intentional Loss

Intentional Loss means any loss arising out of any act an "insured" commits or conspires to commit with the intent to cause a loss.

In the event of such loss, no "insured" is entitled to coverage, even "insureds" who did not commit or conspire to commit the act causing the loss.

9. Power Failure

Power Failure means the failure of power or other utility service if the failure takes place off the "described location". But if the failure of power or other utility service results in a loss, from a "flood" on the "described location", we will pay for the loss caused by "flood".

10. Neglect

Neglect means neglect of an "insured" to use all reasonable means to save and preserve property at and after the time of a loss.

11. War

War includes the following and any consequence of any of the following:

- a. Undeclared war, civil war, insurrection, rebellion or revolution;
- b. Warlike act by a military force or military personnel; or
- c. Destruction or seizure or use for a military purpose.

Discharge of a nuclear weapon will be deemed a warlike act even if accidental.

12. Nuclear Hazard

This Exclusion **A.12.** pertains to Nuclear Hazard to the extent set forth in the Nuclear Hazard Clause of the Conditions.

13. Governmental Action

Governmental Action means the destruction, confiscation or seizure of property described in Coverage **A**, **B** or **C** by order of any governmental or public authority.

B. We do not insure for loss caused directly or indirectly by a "flood" that begins before:

- 1. The inception date of this Policy; or
- 2. The effective date of a coverage change, but only with respect to any newly added or increased coverage.

CONDITIONS

A. Insurable Interest And Limit Of Liability

Even if more than one person has an insurable interest in the property covered, we will not be liable in any one loss:

- 1. To an "insured" for more than the amount of such "insured's" interest at the time of loss; or
- 2. For more than the applicable limit of liability.

B. Deductible

Unless otherwise noted in this Policy, the following deductible provision applies:

With respect to any one loss:

1. Subject to the applicable limit of liability, we will pay only that part of the total of all loss payable that exceeds the deductible amount shown in the Declarations.
2. If two or more deductibles under this Policy apply to the loss, only the highest deductible amount will apply.

C. Duties After Loss

In case of a loss to covered property, we have no duty to provide coverage under this Policy if the failure to comply with the following duties is prejudicial to us. These duties must be performed either by you, an "insured" seeking coverage, or a representative of either:

1. Give prompt notice to us or our agent;
2. Protect the property from further damage. If repairs to the property are required, you must:
 - a. Make reasonable and necessary repairs to protect the property; and
 - b. Keep an accurate record of repair expenses;
3. Cooperate with us in the investigation of a claim;
4. Prepare an inventory of damaged personal property showing the quantity, description, actual cash value and amount of loss. Attach all bills, receipts and related documents that justify the figures in the inventory;
5. As often as we reasonably require:
 - a. Show the damaged property;
 - b. Provide us with records and documents we request and permit us to make copies; and
 - c. Submit to examination under oath, while not in the presence of another "insured", and sign the same;
6. Send to us, within 60 days after our request, your signed, sworn proof of loss which sets forth, to the best of your knowledge and belief:
 - a. The time and cause of loss;
 - b. The interests of all "insureds" and all others in the property involved and all liens on the property;
 - c. Other insurance which may cover the loss;
 - d. Changes in title or occupancy of the property during the term of the Policy;
 - e. Specifications of damaged buildings and detailed repair estimates;
 - f. The inventory of damaged personal property described in 4. above; and
 - g. Receipts for additional living expenses incurred and records that support the fair rental value loss.

D. Loss Settlement

In this Condition **D.**, the terms "cost to repair or replace" and "replacement cost" do not include the increased costs incurred to comply with the enforcement of any ordinance or law. Covered property losses are settled as follows:

1. Property of the following types:
 - a. Personal property; and
 - b. Awnings, carpeting, household appliances, outdoor antennas and outdoor equipment attached to buildings;at actual cash value at the time of loss but not more than the amount required to repair or replace.
2. Buildings covered under Coverage **A** or **B** at replacement cost without deduction for depreciation, subject to the following:
 - a. If, at the time of loss, the amount of insurance in this Policy on the damaged building is 80% or more of the full replacement cost of the building immediately before the loss, we will pay the cost to repair or replace, without deduction for depreciation, but not more than the least of the following amounts:
 - (1) The limit of liability under this Policy that applies to the building;
 - (2) The replacement cost of that part of the building damaged with material of like kind and quality and for like use; or

(3) The necessary amount actually spent to repair or replace the damaged building.

If the building is rebuilt at a new premises, the cost described in (2) above is limited to the cost which would have been incurred if the building had been built at the original premises.

- b. If, at the time of loss, the amount of insurance in this Policy on the damaged building is less than 80% of the full replacement cost of the building immediately before the loss, we will pay the greater of the following amounts, but not more than the limit of liability under this Policy that applies to the building:
- (1) The actual cash value of that part of the building damaged; or
 - (2) That proportion of the cost to repair or replace, without deduction for depreciation, that part of the building damaged, which the total amount of insurance in this Policy on the damaged building bears to 80% of the replacement cost of the building.
- c. To determine the amount of insurance required to equal 80% of the full replacement cost of the building immediately before the loss, do not include the value of:
- (1) Excavations, footings, foundations, piers or any other structures or devices that support all or part of the building, which are below the undersurface of the lowest "below ground area" floor;
 - (2) Those supports described in (1) above which are below the surface of the ground inside the foundation walls, if there is no "below ground area"; and
 - (3) Underground flues, pipes, wiring and drains.
- d. We will pay no more than the actual cash value of the damage until actual repair or replacement is complete. Once actual repair or replacement is complete, we will settle the loss as noted in 2.a. and b. above.
- However, if the cost to repair or replace the damage is both:
- (1) Less than 5% of the amount of insurance in this Policy on the building; and
 - (2) Less than \$2,500;
- we will settle the loss as noted in 2.a. and b. above whether or not actual repair or replacement is complete.
- e. You may disregard the replacement cost loss settlement provisions and make claim under this Policy for loss to buildings on an actual cash value basis. You may then make claim for any additional liability according to the provisions of this Condition D. Loss Settlement, provided you notify us, within 180 days after the date of loss, of your intent to repair or replace the damaged building.

E. Loss To A Pair Or Set

In case of loss to a pair or set we may elect to:

1. Repair or replace any part to restore the pair or set to its value before the loss; or
2. Pay the difference between actual cash value of the property before and after the loss.

F. Appraisal

If you and we fail to agree on the amount of loss, either may demand an appraisal of the loss. In this event, each party will choose a competent and impartial appraiser within 20 days after receiving a written request from the other. The two appraisers will choose an umpire. If they cannot agree upon an umpire within 15 days, you or we may request that the choice be made by a judge of a court of record in the state where the "described location" is located. The appraisers will separately set the amount of loss. If the appraisers submit a written report of an agreement to us, the amount agreed upon will be the amount of loss. If they fail to agree, they will submit their differences to the umpire. A decision agreed to by any two will be binding.

Each party will:

1. Pay its own appraiser; and
2. Bear the other expenses of the appraisal and umpire equally.

G. Other Insurance And Service Agreement

If a loss covered by this Policy is also covered by:

1. Other insurance, we will pay only the proportion of the loss that the limit of liability that applies under this Policy bears to the total amount of insurance covering the loss; or

2. A service agreement, this insurance is excess over any amounts payable under any such agreement. Service agreement means a service plan, property restoration plan, home warranty or other similar service warranty agreement, even if it is characterized as insurance.

H. Suit Against Us

No action can be brought against us unless there has been full compliance with all of the terms of this Policy and the action is started within two years after the date of loss.

I. Our Option

If we give you written notice within 30 days after we receive your signed, sworn proof of loss, we may repair or replace any part of the damaged property with material or property of like kind and quality.

J. Loss Payment

We will adjust all losses with you. We will pay you unless some other person is named in the Policy or is legally entitled to receive payment. Loss will be payable 60 days after we receive your proof of loss and:

1. Reach an agreement with you;
2. There is an entry of a final judgment; or
3. There is a filing of an appraisal award with us.

K. Abandonment Of Property

We need not accept any property abandoned by an "insured".

L. Mortgage Clause

1. If a mortgagee is named in this Policy, any loss payable under Coverage **A** or **B** will be paid to the mortgagee and you, as interests appear. If more than one mortgagee is named, the order of payment will be the same as the order of precedence of the mortgages.
2. If we deny your claim, that denial will not apply to a valid claim of the mortgagee, if the mortgagee:
 - a. Notifies us of any change in ownership, occupancy or substantial change in risk of which the mortgagee is aware;
 - b. Pays any premium due under this Policy on demand if you have neglected to pay the premium; and
 - c. Submits a signed, sworn statement of loss within 60 days after receiving notice from us of your failure to do so. Paragraphs **F**. Appraisal, **H**. Suit Against Us and **J**. Loss Payment under Conditions also apply to the mortgagee.
3. If we decide to cancel this Policy, the mortgagee will be notified at least:
 - a. 10 days before the date cancellation takes effect if:
 - (1) Cancellation is for nonpayment of premium; or
 - (2) Notice is mailed during the first 60 days this Policy is in effect and this is not a renewal or continuation policy; or
 - b. 45 days before the date cancellation takes effect in all other cases.
4. If we decide not to renew this Policy, the mortgagee will be notified at least 45 days before the date nonrenewal takes effect.
5. If we pay the mortgagee for any loss and deny payment to you:
 - a. We are subrogated to all the rights of the mortgagee granted under the mortgage on the property; or
 - b. At our option, we may pay to the mortgagee the whole principal on the mortgage plus any accrued interest. In this event, we will receive a full assignment and transfer of the mortgage and all securities held as collateral to the mortgage debt.
6. Subrogation will not impair the right of the mortgagee to recover the full amount of the mortgagee's claim.

M. No Benefit To Bailee

We will not recognize any assignment or grant any coverage that benefits a person or organization holding, storing or moving property for a fee regardless of any other provision of this Policy.

N. Nuclear Hazard Clause

1. "Nuclear Hazard" means any nuclear reaction, radiation, or radioactive contamination, all whether controlled or uncontrolled or however caused, or any consequence of any of these.

2. This Policy does not apply to loss caused directly or indirectly by nuclear hazard.

O. Recovered Property

If you or we recover any property for which we have made payment under this Policy, you or we will notify the other of the recovery. At your option, the property will be returned to or retained by you or it will become our property. If the recovered property is returned to or retained by you, the loss payment will be adjusted based on the amount you received for the recovered property.

P. Policy Period

This Policy applies only to loss which occurs during the policy period.

Q. Concealment Or Fraud

We do not provide coverage under this Policy if, whether before or after a loss, an "insured" has:

1. Intentionally concealed or misrepresented any material fact or circumstance;
2. Engaged in fraudulent conduct; or
3. Made false statements;

relating to this insurance.

R. Loss Payable Clause

If the Declarations shows a loss payee for certain listed insured personal property, the definition of "insured" is changed to include that loss payee with respect to that property.

If we decide to cancel or not renew this Policy, that loss payee will be notified in writing.

S. Liberalization Clause

If we make a change which broadens coverage under this edition of our policy without additional premium charge, that change will automatically apply to your insurance as of the date we implement the change in your state, provided that this implementation date falls within 60 days prior to or during the policy period stated in the Declarations.

This Liberalization Clause does not apply to changes implemented with a general program revision that includes both broadenings and restrictions in coverage, whether that general program revision is implemented through introduction of:

1. A subsequent edition of this Policy; or
2. An amendatory endorsement.

T. Waiver Or Change Of Policy Provisions

A waiver or change of a provision of this Policy must be in writing by us to be valid. Our request for an appraisal or examination will not waive any of our rights.

U. Cancellation

1. You may cancel this Policy at any time by returning it to us or by letting us know in writing of the date cancellation is to take effect.
2. We may cancel by delivering to you, or mailing to you at your mailing address shown in the Declarations, written notice as follows:
 - a. At least 10 days' notice:
 - (1) If cancellation is for nonpayment of premium; or
 - (2) If notice is mailed during the first 60 days this Policy is in effect and this is not a renewal or continuation policy; or
 - b. At least 45 days' notice for any other reason permissible under applicable law in all other cases.Proof of mailing will be sufficient proof of notice.
3. When this Policy is canceled, the premium for the period from the date of cancellation to the expiration date will be refunded pro rata.
4. If the return premium is not refunded with the notice of cancellation or when this Policy is returned to us, we will refund it within a reasonable time after the date cancellation takes effect.

V. Nonrenewal

We may elect not to renew this Policy for any reason permissible under applicable law. We may do so by delivering to you, or mailing to you at your mailing address shown in the Declarations, written notice at least 45 days before the expiration date of this Policy. Proof of mailing will be sufficient proof of notice.

W. Assignment

Assignment of this Policy will not be valid unless we give our written consent.

X. Subrogation

An "insured" may waive in writing before a loss all rights of recovery against any person. If not waived, we may require an assignment of rights of recovery for a loss to the extent that payment is made by us.

If an assignment is sought, an "insured" must sign and deliver all related papers and cooperate with us.

Y. Death

If any person named in the Declarations or the spouse, if a resident of the same household, dies, the following apply:

1. We insure the legal representative of the deceased but only with respect to the premises and property of the deceased covered under the Policy at the time of death; and
2. "Insured" includes:
 - a. An "insured" who is a member of your household at the time of your death, but only while a resident of the "described location"; and
 - b. With respect to your property, the person having proper temporary custody of the property until appointment and qualification of a legal representative.

THIS ENDORSEMENT CHANGES THE POLICY. PLEASE READ IT CAREFULLY.

CONFORMING CONDITION

With respect to the coverage provided by this endorsement, the provisions of the Policy apply unless modified by this endorsement.

NOTICE

In accordance with the requirements for mandatory acceptance of private flood insurance specified by law, the following statement is added:

"This policy meets the definition of private flood insurance contained in 42 U.S.C. § 4012a(b)(7) and the corresponding regulation."

DEFINITIONS

The following definitions are added:

1. "Regulated lending institution" means, as provided under 42 U.S.C.A. § 4003(a)(10), any:
 - a. Bank;
 - b. Savings and loan association;
 - c. Credit union;
 - d. Farm credit bank;
 - e. Federal land bank association;
 - f. Production credit association; or
 - g. Similar institution subject to the supervision of a Federal entity for lending regulation.
2. "Special Flood Hazard Area" means, as provided under 42 U.S.C.A. § 4012a, any area that has been identified by the Administrator of the Federal Emergency Management Agency as an area having special flood hazards.
3. "SFIP Dwelling Form" means the edition of the Standard Flood Insurance Policy Dwelling Form of the National Flood Insurance Program in effect on the date this Policy was:
 - a. Issued; or
 - b. Last renewed;as such Form is provided under 44 C.F.R. § 61.13.
4. "Maximum Alternate Limit" means the greater of:
 - a. The amount of the outstanding principal balance of such mortgage loan(s) on that property; or
 - b. The applicable Limit Of Liability shown in the Declarations.

CONDITIONS

The following Condition is added:

Conforming Condition

If:

1. The property covered by this Policy is subject to:
 - a. One; or
 - b. More than one;mortgage loan issued by a "regulated lending institution"; and
2. That property is located in a "Special Flood Hazard Area" in which flood insurance is available through the National Flood Insurance Program;

any provision of this Policy that is in conflict with the coverage available under the "SFIP Dwelling Form" is amended to conform to that Form.

However, this Condition only applies up to:

1. The maximum applicable limit of liability available for such property under the National Flood Insurance Program; or
2. The "Maximum Alternate Limit";

whichever is less.

THIS ENDORSEMENT CHANGES THE POLICY. PLEASE READ IT CAREFULLY.

INCREASED COST OF COMPLIANCE COVERAGE

SCHEDULE

Increased Cost Of Compliance Coverage Limit Of Liability:	\$
Information required to complete this Schedule, if not shown above, will be shown in the Declarations.	

With respect to the coverage provided by this endorsement, the provisions of the Policy apply unless modified by this endorsement.

DEFINITIONS

The following definitions are added:

1. "Repetitive loss structure" means a "structure" that has sustained direct physical loss caused by "flood" twice within the 10 years ending on the date of the second loss. For the purposes of this definition:
 - a. Each such loss must have resulted in damage to such "structure" equal to or exceeding, on average, 25 percent of the market value of the "structure" at the time of loss; and
 - b. The State or community in which such "structure" is located has a floodplain management law or ordinance, consistent with the requirements set forth under 44 C.F.R. § 60.3, in effect that contains a cumulative, substantial damage provision or repetitive loss provision.
2. "Substantially damaged structure" means a "structure" that has sustained direct physical loss by "flood":
 - a. In which the cost to repair or replace such "structure" equals or exceeds 50 percent of the market value of the "structure" at the time of loss; and
 - b. The State or community in which such "structure" is located has a floodplain management law or ordinance, consistent with the requirements set forth under 44 C.F.R. § 60.3, in effect that contains a substantial damage provision.
3. "Structure" means any structure that:
 - a. Is insured under this Policy;
 - b. Has a "below ground area"; and
 - c. Satisfies the floodplain management standards under 44 C.F.R. § 60.6 (b) or (c).

COVERAGES

E. Additional Coverages

The following coverage is added:

Increased Cost Of Compliance Coverage

- a. We will pay up to:
 - (1) \$30,000; or
 - (2) The Increased Cost Of Compliance Coverage Limit Of Liability shown in the Schedule, if any; whichever is greater, for the increased costs to:
 - (1) Elevate;
 - (2) Floodproof;
 - (3) Relocate; and/or
 - (4) Demolish;

a "repetitive loss structure" or "substantially damaged structure", insured under Coverage **A** of this Policy, in order to comply with an applicable State or local floodplain management law or ordinance that meets the minimum standards under 44 C.F.R. § 60.3.

We will also pay any increased costs described in **a.** above which exceed the minimum standards under 44 C.F.R. § 60.3. for:

- (1) A "repetitive loss structure"; or
- (2) Elevation or floodproofing:
 - (a) To preliminary or advisory base flood elevations provided by the Federal Emergency Management Agency which the State or local government is enforcing for flood-damaged structures in such areas; or
 - (b) Above the base flood elevation to meet applicable State or local requirements to elevate a structure above the base flood elevation.

b. We will not pay for:

- (1) The costs to comply with any ordinance or law that requires any "insured" or others to:
 - (a) Test for, monitor, clean up, remove, contain, treat, detoxify; or
 - (b) Neutralize, or in any way respond to, or assess the effects of: pollutants.
Pollutants means any solid, liquid, gaseous or thermal irritant or contaminant, including smoke, vapor, soot, fumes, acids, alkalis, chemicals and waste. Waste includes materials to be recycled, reconditioned or reclaimed;
- (2) Any Increased Cost Of Compliance Coverage:
 - (a) Until the "structure" is elevated, floodproofed, demolished or relocated on the same or to another premises; and
 - (b) Unless the "structure" is elevated, floodproofed, demolished or relocated as soon as reasonably possible after the date of loss, not to exceed two years;
- (3) Any code upgrade requirements not specifically related to the applicable State or local floodplain management law or ordinance;
- (4) Any compliance activities needed to bring additions or improvements made after the loss occurred into compliance with applicable State or local floodplain management laws or ordinances;
- (5) Loss due to any ordinance or law that you were required to comply with before the loss;
- (6) Any rebuilding activity to standards that do not meet the minimum requirements of the National Flood Insurance Program. This includes any situation where the "insured" has received from the State or community a variance in connection with the current flood loss to rebuild the property below the base flood elevation; or
- (7) Increased cost of compliance for a garage or carport.

This coverage is additional insurance. No deductible applies to this coverage.

EXCLUSIONS

With respect to the coverage provided by this endorsement, Exclusion **1. Ordinance Or Law** does not apply.

CONDITIONS

A. The introductory paragraph of **D. Loss Settlement** is replaced by the following when the Broadened Unit-owners Coverage endorsement is not attached:

In this Condition **D.**, the terms "cost to repair or replace" and "replacement cost" do not include the increased costs incurred to comply with any ordinance or law, except to the extent that coverage is provided in Increased Cost Of Compliance Coverage under Additional Coverages. Covered property losses are settled as follows:

B. The introductory paragraph of **D. Loss Settlement** is replaced by the following when the Broadened Unit-owners Coverage endorsement is attached:

In this Condition **D.**, the term "repair or replace" does not include the increased costs incurred to comply with any ordinance or law, except to the extent that coverage is provided in Increased Cost Of Compliance Coverage under Additional Coverages. Covered property losses are settled as follows:

THIS ENDORSEMENT CHANGES THE POLICY. PLEASE READ IT CAREFULLY.

BROADENED CANCELLATION NOTICE ENDORSEMENT

With respect to the coverage provided by this endorsement, the provisions of the Policy apply unless modified by this endorsement.

CONDITIONS

L. Mortgage Clause

Paragraph 3. is replaced by the following:

3. If we decide to cancel this Policy, the mortgagee will be notified at least 45 days before the date cancellation takes effect in all cases.

U. Cancellation

Paragraph 2. is replaced by the following:

2. We may cancel for any reason permissible under applicable law by delivering to you, or mailing to you at your mailing address shown in the Declarations, at least 45 days' written notice in all cases.

Proof of mailing will be sufficient proof of notice.

THIS ENDORSEMENT CHANGES THE POLICY. PLEASE READ IT CAREFULLY.

LOSS ASSESSMENT INCREASED LIMITS

SCHEDULE

Loss Assessment Limit Of Liability:	\$
Information required to complete this Schedule, if not shown above, will be shown in the Declarations.	

With respect to the coverage provided by this endorsement, the provisions of the Policy apply unless modified by this endorsement.

COVERAGES

Paragraph **6. Loss Assessment** under **E. Additional Coverages** is replaced by the following:

6. Loss Assessment

- a. We will pay up to the Limit Of Liability shown in the Schedule above for your share of loss assessment charged during the policy period against you, as owner or tenant of the "described location", by a corporation or association of property owners. The assessment must be made as a result of direct loss to property, owned by all members collectively, of the type that would be covered by this Policy if owned by you, caused by "flood".

The limit shown above is the most we will pay with respect to any one loss, regardless of the number of assessments. We will only apply one deductible, per unit, to the total amount of any one loss to the property described above, regardless of the number of assessments.

- b. We do not cover assessments charged against you or a corporation or association of property owners by any governmental body.
- c. Paragraph **P. Policy Period** under **Conditions** does not apply to this coverage.

This coverage is additional insurance.

THIS ENDORSEMENT CHANGES THE POLICY. PLEASE READ IT CAREFULLY.

BROADENED COVERAGE FOR DWELLING AND OTHER STRUCTURES

With respect to the coverage provided by this endorsement, the provisions of the Policy apply unless modified by this endorsement.

COVERAGES

Paragraphs **A.** and **B.** are replaced by the following:

A. Coverage A – Dwelling

1. We insure for direct physical loss caused by "flood" to:
 - a. The dwelling on the "described location" shown in the Declarations, including structures attached to the dwelling;
 - b. Materials and supplies located on or next to the "described location" used to construct, alter or repair the dwelling or other structures on the "described location"; and
 - c. If not otherwise covered in this Policy, building equipment and outdoor equipment used for the service of and located on the "described location".
2. We do not insure land, including land on which the dwelling is located, land remediation or restoration, land values or growing crops.

B. Coverage B – Other Structures

1. We insure for direct physical loss caused by "flood" to other structures on the "described location", set apart from the dwelling by clear space. This includes structures connected to the dwelling by only a fence, utility line or similar connection.

The limit of liability for this coverage will not be more than 10% of the limit of liability that applies to Coverage **A.**

2. We do not insure:
 - a. Land, including land on which the other structures are located, land remediation or restoration, land values or growing crops;
 - b. Other structures rented or held for rental to any person not a tenant of the dwelling, unless used solely as a private garage;
 - c. Other structures from which any "business" is conducted; or
 - d. Other structures used to store "business" property. However, we do insure a structure that contains "business" property solely owned by an "insured" or tenant of the dwelling, provided that "business" property does not include gaseous or liquid fuel, other than fuel in a permanently installed fuel tank of a vehicle or craft parked or stored in the structure.

This coverage is additional insurance.

E. Additional Coverages

The following coverage is added:

Trees, Shrubs And Other Plants

We cover trees, shrubs, plants or lawns, on the "described location", for loss caused by "flood".

We will pay up to 5% of the limit of liability that applies to Coverage **A** for all trees, shrubs, plants or lawns. No more than \$500 of this limit will be paid for any one tree, shrub or plant. We do not cover property grown for "business" purposes.

This coverage is additional insurance.

CONDITIONS

D. Loss Settlement

The lead-in paragraph and Paragraph **D.1.** are replaced by the following:

In this Condition **D.**, the terms "cost to repair or replace" and "replacement cost" do not include the increased costs incurred to comply with the enforcement of any ordinance or law. Covered property losses are settled as follows:

1. Property of the following types:

- a.** Personal property;
- b.** Awnings, carpeting, household appliances, outdoor antennas and outdoor equipment attached to buildings; and
- c.** Structures that are not buildings;

at actual cash value at the time of loss but not more than the amount required to repair or replace.

THIS ENDORSEMENT CHANGES THE POLICY. PLEASE READ IT CAREFULLY.

OTHER STRUCTURES ON THE DESCRIBED LOCATION – INCREASED LIMITS

SCHEDULE

Description Of Structure And Additional Limit Of Liability:

Information required to complete this Schedule, if not shown above, will be shown in the Declarations.

With respect to the coverage provided by this endorsement, the provisions of the Policy apply unless modified by this endorsement.

COVERAGES

B. Coverage B – Other Structures

Paragraph **B.1.** of the Broadened Coverage For Dwelling And Other Structures endorsement is replaced by the following:

1. We insure for direct physical loss caused by "flood" to:

a. Other structures:

- (1) On the "described location";
- (2) Set apart from the dwelling by clear space; and
- (3) Not described in the Schedule above.

This includes structures connected to the dwelling by only a fence, utility line or similar connection. The limit of liability for the coverage provided under this Paragraph **B.1.a.** will not be more than 10% of the limit of liability that applies to Coverage **A**; and

b. Each structure that is:

- (1) On the "described location"; and
- (2) Described in the Schedule above.

The Limit Of Liability shown in the Schedule for the coverage provided under this Paragraph **B.1.b.:**

- (1) Is in addition to the limit of liability described in Paragraph **B.1.a.** of this endorsement; and
- (2) Applies only to the structure described in the Schedule.

THIS ENDORSEMENT CHANGES THE POLICY. PLEASE READ IT CAREFULLY.

STRUCTURES RENTED TO OTHERS – DESCRIBED LOCATION

SCHEDULE

Description Of Structures And Additional Limit Of Liability:

Information required to complete this Schedule, if not shown above, will be shown in the Declarations.

With respect to the coverage provided by this endorsement, the provisions of the Policy apply unless modified by this endorsement.

COVERAGES

B. Coverage B – Other Structures

Paragraph **B.** of the Broadened Coverage For Dwelling And Other Structures endorsement is amended as follows:

1. Paragraph **B.1.** is replaced by the following:

We insure for direct physical loss caused by "flood" to:

a. Other structures:

- (1)** On the "described location";
- (2)** Set apart from the dwelling by clear space; and
- (3)** Not described in the Schedule above.

This includes structures connected to the dwelling by only a fence, utility line or similar connection. The limit of liability for the coverage provided under this Paragraph **B.1.a.** will not be more than 10% of the limit of liability that applies to Coverage **A**; and

b. Each structure that is:

- (1)** On the "described location";
- (2)** Rented or held for rental to any person not a tenant of the dwelling;
- (3)** Used as a private residence; and
- (4)** Described in the Schedule above.

The limit of liability for the coverage provided under this Paragraph **B.1.b.**:

- (1) Is in addition to the Coverage **B** limit of liability described in Paragraph **B.1.a.** of this endorsement;
and
 - (2) Applies only to the structure described in the Schedule.
2. Paragraph **B.2.b.** does not apply to the structures described in the Schedule above.

THIS ENDORSEMENT CHANGES THE POLICY. PLEASE READ IT CAREFULLY.

PERMITTED INCIDENTAL OCCUPANCIES – DESCRIBED LOCATION

SCHEDULE

Description Of Business:

Business Location (Check 1. and/or 2. that follows.):

- 1. In the dwelling building or unit in which the "insured" resides and shown as the "described location"
- 2. In an other structure on or at the location of the "described location"
(Enter the limit of liability and description of the structure(s) below.)

Description Of Structure(s)

Additional Limit Of Liability

Information required to complete this Schedule, if not shown above, will be shown in the Declarations.

With respect to the coverage provided by this endorsement, the provisions of the Policy apply unless modified by this endorsement.

COVERAGES

B. Coverage B – Other Structures

If Item 2. in the Schedule above is selected, Paragraph B. of the Broadened Coverage For Dwelling And Other Structures endorsement is amended as follows:

1. Paragraph B.1. is replaced by the following:

We insure for direct physical loss caused by "flood" to:

a. Other structures:

- (1) On the "described location";
- (2) Set apart from the dwelling by clear space; and
- (3) Not described in the Schedule above.

This includes structures connected to the dwelling by only a fence, utility line or similar connection. The limit of liability for the coverage provided under this Paragraph B.1.a. will not be more than 10% of the limit of liability that applies to Coverage A; and

b. Each structure that is:

- (1) On the "described location"; and
- (2) Described in the Schedule above.

The Limit Of Liability shown in the Schedule for the coverage provided under this Paragraph **B.1.b.**:

- (1) Is in addition to the limit of liability described in Paragraph **B.1.a.** of this endorsement; and
- (2) Applies only to the structure described in the Schedule.

2. Paragraph **B.2.c.** does not apply to the structures described in the Schedule above.

C. Coverage C – Personal Property

Paragraph **2.c.** is replaced by the following:

- c. \$2,500 on property used primarily for "business" purposes, other than furnishings, supplies and equipment of the "business" described in the Schedule.

THIS ENDORSEMENT CHANGES THE POLICY. PLEASE READ IT CAREFULLY.

SUPPLEMENTAL PERSONAL PROPERTY COVERAGE

With respect to the coverage provided by this endorsement, the provisions of the Policy apply unless modified by this endorsement.

COVERAGES

C. Coverage C – Personal Property

Paragraph 1. is replaced by the following:

1. Covered Property

We insure for direct physical loss caused by "flood" to personal property owned or used by an "insured" while inside a building at the "described location". After a loss and at your request, we will cover personal property owned by a guest or a "residence employee" while the property is inside a building at the "described location".

THIS ENDORSEMENT CHANGES THE POLICY. PLEASE READ IT CAREFULLY.

PERSONAL PROPERTY REPLACEMENT COST LOSS SETTLEMENT

With respect to the coverage provided by this endorsement, the provisions of the Policy apply unless modified by this endorsement.

A. Eligible Property

Covered losses to the following property are settled at replacement cost at the time of the loss:

1. Personal property if covered under Coverage **C**; and
2. If covered in this Policy:
 - a. Awnings, outdoor antennas and outdoor equipment attached to buildings; and
 - b. Carpeting and household appliances.

Personal Property Replacement Cost loss settlement will not apply to other classes of property separately described and specifically insured.

B. Ineligible Property

Property listed below is not eligible for replacement cost loss settlement. Any loss will be settled at actual cash value at the time of loss but not more than the amount required to repair or replace.

1. Antiques, fine arts, paintings and similar articles of rarity or antiquity, which cannot be replaced.
2. Memorabilia, souvenirs, collectors items and similar articles, whose age or history contribute to their value.
3. Articles not maintained in good or workable condition.
4. Articles that are outdated or obsolete and are stored or not being used.

C. Replacement Cost Loss Settlement Condition

The following loss settlement condition replaces Paragraph **D. Loss Settlement** with respect to all property described in **A.** above:

1. We will pay no more than the least of the following amounts:
 - a. Replacement cost at the time of loss without deduction for depreciation;
 - b. The full cost of repair at the time of loss;
 - c. The limit of liability that applies to Coverage **C**, if applicable; or
 - d. Any applicable special limits of liability stated in this Policy.
2. If the cost to repair or replace the property described in **A.** above is more than \$500, we will pay no more than the actual cash value for the loss until the actual repair or replacement is complete.
3. You may make a claim for loss on an actual cash value basis and then make claim for any additional liability in accordance with this endorsement, provided you notify us, within 180 days after the date of the loss, of your intent to repair or replace the damaged property.

THIS ENDORSEMENT CHANGES THE POLICY. PLEASE READ IT CAREFULLY.

ORDINANCE OR LAW COVERAGE

SCHEDULE

Ordinance Or Law Coverage Limit Of Liability:

Information required to complete this Schedule, if not shown above, will be shown in the Declarations.

With respect to the coverage provided by this endorsement, the provisions of the Policy apply unless modified by this endorsement.

COVERAGES

E. Additional Coverages

The following coverage is added:

Ordinance Or Law

- a. We will pay, up to the Limit Of Liability shown in the Schedule, for the increased costs you incur due to the enforcement of any ordinance or law which requires or regulates:
 - (1) The construction, demolition, remodeling, renovation or repair of that part of a covered building, unit or other structure damaged by "flood";
 - (2) The demolition and reconstruction of the undamaged part of a covered building, unit or other structure, when that building, unit or other structure must be totally demolished because of damage by "flood" to another part of that covered building, unit or other structure; or
 - (3) The remodeling, removal or replacement of the portion of the undamaged part of a covered building, unit or other structure necessary to complete the remodeling, repair or replacement of that part of the covered building, unit or other structure damaged by "flood".
- b. All or part of this ordinance or law coverage may be used to pay for the increased costs you incur to remove debris resulting from the construction, demolition, remodeling, renovation, repair or replacement of property as stated in a. above.
- c. We do not cover:
 - (1) The loss in value to any covered building, unit or other structure due to the requirements of any ordinance or law; or
 - (2) The costs to comply with any ordinance or law which requires any "insured" or others to:
 - (a) Test for, monitor, clean up, remove, contain, treat, detoxify or neutralize; or
 - (b) In any way respond to, or assess the effects of; pollutants in or on any covered building, unit or other structure.

Pollutants means any solid, liquid, gaseous or thermal irritant or contaminant, including smoke, vapor, soot, fumes, acids, alkalis, chemicals and waste. Waste includes materials to be recycled, reconditioned or reclaimed.

This coverage is additional insurance.

EXCLUSIONS

With respect to the coverage provided by this endorsement, Exclusion **A.1.** Ordinance Or Law does not apply.

CONDITIONS

- A.** The introductory paragraph of **D. Loss Settlement** is replaced by the following, when the Basic or Broadened Unit-owners Coverage Endorsement is not attached:

In this Condition **D.**, the terms "cost to repair or replace" and "replacement cost" do not include the increased costs incurred to comply with any ordinance or law, except to the extent that coverage for these increased costs is provided in Ordinance Or Law under Additional Coverages. Covered property losses are settled as follows:

- B.** The introductory paragraph of **D. Loss Settlement** is replaced by the following, when the Basic or Broadened Unit-owners Coverage Endorsement is attached:

In this Condition **D.**, the term "repair or replace" does not include the increased costs incurred to comply with any ordinance or law, except to the extent that coverage for these increased costs is provided in Ordinance Or Law under Additional Coverages. Covered property losses are settled as follows:

THIS ENDORSEMENT CHANGES THE POLICY. PLEASE READ IT CAREFULLY.

CAP ON LOSSES FROM CERTIFIED ACTS OF TERRORISM

If:

1. Aggregate insured losses attributable to terrorist acts certified under the Terrorism Risk Insurance Act exceed \$100 billion in a calendar year; and
2. We have met our insurer deductible under the Terrorism Risk Insurance Act;

we shall not be liable for the payment of any portion of the amount of such losses that exceeds \$100 billion, and in such case insured losses up to that amount are subject to pro rata allocation in accordance with procedures established by the Secretary of the Treasury.

"Certified act of terrorism" means an act that is certified by the Secretary of the Treasury, in accordance with the provisions of the federal Terrorism Risk Insurance Act, to be an act of terrorism pursuant to such Act. The federal Terrorism Risk Insurance Act includes the following criteria in a "certified act of terrorism":

1. The act resulted in insured losses in excess of \$5 million in the aggregate, attributable to all types of insurance subject to the Terrorism Risk Insurance Act; and
2. The act:
 - a. Is violent or dangerous to:
 - (1) Human life;
 - (2) Property; or
 - (3) Infrastructure; and
 - b. Is committed by an individual or individuals; and
 - c. Is part of an effort:
 - (1) To coerce the civilian population of the United States; or
 - (2) To influence the policy or affect the conduct of the United States Government by coercion.

THIS ENDORSEMENT CHANGES THE POLICY. PLEASE READ IT CAREFULLY.

**CAP ON LOSSES FROM CERTIFIED ACTS OF
TERRORISM; DISCLOSURE PURSUANT TO
TERRORISM RISK INSURANCE ACT**

SCHEDULE

SCHEDULE – PART I
Terrorism Premium (Certified Acts):
Additional information, if any, concerning the terrorism premium:
SCHEDULE – PART II
Federal share of terrorism losses _____ % Year: 20 _____ (Refer to Paragraph C. in this endorsement)
Federal share of terrorism losses _____ % Year: 20 _____ (Refer to Paragraph C. in this endorsement)
Information required to complete this Schedule, if not shown above, will be shown in the Declarations.

A. Cap On Losses From Certified Acts Of Terrorism

If:

- Aggregate insured losses attributable to terrorist acts certified under the Terrorism Risk Insurance Act exceed \$100 billion in a calendar year; and
- We have met our insurer deductible under the Terrorism Risk Insurance Act;

we shall not be liable for the payment of any portion of the amount of such losses that exceeds \$100 billion, and in such case insured losses up to that amount are subject to pro rata allocation in accordance with procedures established by the Secretary of the Treasury.

"Certified act of terrorism" means an act that is certified by the Secretary of the Treasury, in accordance with the provisions of the federal Terrorism Risk Insurance Act, to be an act of terrorism pursuant to such Act. The federal Terrorism Risk Insurance Act includes the following criteria in a "certified act of terrorism":

- The act resulted in insured losses in excess of \$5 million in the aggregate, attributable to all types of insurance subject to the Terrorism Risk Insurance Act; and

- 2. The act:
 - a. Is violent or dangerous to:
 - (1) Human life;
 - (2) Property; or
 - (3) Infrastructure; and
 - b. Is committed by an individual or individuals; and
 - c. Is part of an effort:
 - (1) To coerce the civilian population of the United States; or
 - (2) To influence the policy or affect the conduct of the United States Government by coercion.

B. Disclosure Of Premium

In accordance with the federal Terrorism Risk Insurance Act, we are required to provide you with a notice disclosing the portion of your premium, if any, which can be attributed to coverage for terrorist acts certified under that Act. The portion of your premium which can be attributed to such coverage is shown in the Schedule of this endorsement or the Declarations.

C. Disclosure Of Federal Participation In Payment Of Terrorism Losses

The United States Government, Department of the Treasury, will pay a share of terrorism losses insured under the federal program. The federal share equals a percentage (as shown in Part II of the Schedule of this endorsement or in the policy Declarations) of that portion of the amount of such insured losses that exceeds the applicable insurer retention. However, if aggregate insured losses attributable to terrorist acts certified under the Terrorism Risk Insurance Act exceed \$100 billion in a calendar year, the Treasury shall not make any payment for any portion of the amount of such losses that exceeds \$100 billion.

D. Cap On Insurer Participation In Payment of Terrorism Losses

If aggregate insured losses attributable to terrorist acts certified under the Terrorism Risk Insurance Act exceed \$100 billion in a calendar year and we have met our insurer deductible under the Terrorism Risk Insurance Act, we shall not be liable for the payment of any portion of the amount of such losses that exceeds \$100 billion, and in such case insured losses up to that amount are subject to pro rata allocation in accordance with procedures established by the Secretary of the Treasury.

THIS ENDORSEMENT CHANGES THE POLICY. PLEASE READ IT CAREFULLY.

MOBILEHOME ENDORSEMENT

With respect to the coverage provided by this endorsement, the provisions of the Policy apply unless modified by this endorsement.

DEFINITIONS

Paragraph **B.3.** "Described location" is replaced by the following:

3. "Described location" means the location:
 - a. Where the insured building(s) or personal property are situated; and
 - b. Which is shown as the "described location" in the Declarations.

For the purpose of this definition, building includes a mobilehome.

COVERAGES

A. Coverage A – Dwelling And Coverage B – Detached Garage

Paragraph **1.** is replaced by the following:

1. Coverage A – Dwelling

We insure for direct physical loss caused by "flood" to:

- a. The mobilehome on the "described location" shown in the Declarations, including structures attached to the mobilehome.
- b. Utility tanks attached to the mobilehome and the following and similar type items installed on a permanent basis:
 - (1) Floor coverings;
 - (2) Appliances; and
 - (3) Dressers and cabinets.
- c. Materials and supplies located in a fully enclosed building on the "described location" or on an adjacent property used to:
 - (1) Construct;
 - (2) Alter; or
 - (3) Repair;the mobilehome or other structures on the "described location".

E. Additional Coverages

3. Property Removed

Paragraph **a.** is replaced by the following:

- a. We will pay the reasonable cost incurred by you, up to \$1,000, to move insured property to a place other than the "described location" in order to protect it from "flood" or the imminent danger of "flood". This includes the removal and return of the mobilehome.

CONDITIONS

D. Loss Settlement

Paragraph **1.b.** is replaced by the following:

- b. Awnings, outdoor antennas and outdoor equipment attached to buildings;

E. Loss To A Pair Or Set

The following paragraph is added:

3. Pay, in any loss involving part of a series of pieces or panels, the reasonable cost to:
 - a. Repair or replace the damaged part to match the remainder as closely as possible; or

- b. Provide an acceptable decorative effect or use as conditions warrant. However, we:
 - (1) Do not guarantee the availability of replacements; and
 - (2) Will not be liable, in the event of:
 - (a) Damage to; or
 - (b) Loss of;
- a part, for the value, repair or replacement of the entire series of pieces or panels.

L. Mortgage Clause

The following paragraph is added:

- 7. The word "mortgagee" includes lienholder.

THIS ENDORSEMENT CHANGES THE POLICY. PLEASE READ IT CAREFULLY.

BASIC UNIT-OWNERS COVERAGE

With respect to the coverage provided by this endorsement, the provisions of the Policy apply unless modified by this endorsement.

DEFINITIONS

Paragraph **B.3.** "Described location" is replaced by the following:

3. "Described location" means the unit which is shown as the "described location" in the Declarations.

COVERAGES

Paragraphs **1.** and **2.** of **Coverage A – Dwelling And Coverage B – Detached Garage** are replaced by the following:

1. Coverage A – Dwelling

We insure for direct physical loss caused by "flood" to:

- a. The alterations, appliances, fixtures and improvements which are part of the "described location";
- b. Items of real property which pertain exclusively to the "described location"; or
- c. Property which is your insurance responsibility under a corporation or association of property owners agreement.

2. Coverage B – Detached Garage

We insure for direct physical loss caused by "flood" to one detached garage at the location of the "described location".

The limit of liability for this coverage:

- a. Will not be more than 10% of the limit of liability that applies to Coverage **A**; and
- b. Is included within, and does not increase, the limit of liability that applies to Coverage **A**.

CONDITIONS

Paragraph **D. Loss Settlement** is replaced by the following:

D. Loss Settlement

In this Condition **D.**, the term "repair or replace" does not include the increased costs incurred to comply with the enforcement of any ordinance or law. Covered property losses are settled as follows:

1. Personal property at actual cash value at the time of loss but not more than the amount required to repair or replace.
2. Coverage **A – Dwelling And Coverage B – Detached Garage**:
 - a. If the damage is repaired or replaced within a reasonable time, at the actual cost to repair or replace;
 - b. If the damage is not repaired or replaced within a reasonable time, at actual cash value but not more than the amount required to repair or replace.

Paragraph **G. Other Insurance And Service Agreement** is replaced by the following:

G. Other Insurance And Service Agreement

1. If a loss covered by this Policy is also covered by:
 - a. Other insurance, except insurance in the name of a corporation or association of property owners, we will pay only the proportion of a loss caused by "flood" under this Policy that the limit of liability applying under this Policy bears to the total amount of flood insurance covering the loss; or
 - b. A service agreement, except a service agreement in the name of a corporation or association of property owners, this insurance is excess over any amounts payable under such agreement.

2. Subject to Paragraph **G.1.**, if, at the time of loss, there is other insurance or a service agreement in the name of a corporation or association of property owners covering the same property covered by this Policy, this insurance is:
 - a. Excess over the amount due under such other insurance or service agreement, whether the corporation or association of property owners has collected that amount or not; and
 - b. Primary with respect to any amount of the loss covered by this Policy and not due under such other insurance or service agreement because of the application of a deductible.
3. As used in this Paragraph **G.**, a service agreement means a service plan, property restoration plan, home warranty or other similar service warranty agreement even if it is characterized as insurance.

THIS ENDORSEMENT CHANGES THE POLICY. PLEASE READ IT CAREFULLY.

BROADENED UNIT-OWNERS COVERAGE

With respect to the coverage provided by this endorsement, the provisions of the Policy apply unless modified by this endorsement.

DEFINITIONS

Paragraph **B.3.** "Described location" is replaced by the following:

3. "Described location" means the unit which is shown as the "described location" in the Declarations.

COVERAGES

Coverage A – Dwelling And Coverage B – Detached Garage is replaced by the following:

A. Coverage A – Dwelling

1. We insure for direct physical loss caused by "flood" to:
 - a. The alterations, appliances, fixtures and improvements which are part of the "described location";
 - b. Items of real property which pertain exclusively to the "described location";
 - c. Property which is your insurance responsibility under a corporation or association of property owners agreement; or
 - d. Structures owned solely by you, other than the "described location", at the location of the "described location".
2. We do not cover:
 - a. Land, including land on which the "described location", real property or structures are located, land remediation or restoration, land values or growing crops;
 - b. Structures rented or held for rental to any person not a tenant of the dwelling, unless used solely as a private garage;
 - c. Structures from which any "business" is conducted; or
 - d. Structures used to store "business" property. However, we do cover a structure that contains "business" property solely owned by an "insured" or a tenant of the dwelling, provided that "business" property does not include gaseous or liquid fuel, other than fuel in a permanently installed fuel tank of a vehicle or craft parked or stored in the structure.

CONDITIONS

Paragraph **D. Loss Settlement** is replaced by the following:

D. Loss Settlement

In this Condition **D.**, the term "repair or replace" does not include the increased costs incurred to comply with the enforcement of any ordinance or law. Covered property losses are settled as follows:

1. Personal property at actual cash value at the time of loss but not more than the amount required to repair or replace.
2. Coverage **A** – Dwelling:
 - a. If the damage is repaired or replaced within a reasonable time, at the actual cost to repair or replace; or
 - b. If the damage is not repaired or replaced within a reasonable time, at actual cash value but not more than the amount required to repair or replace.

Paragraph **G. Other Insurance And Service Agreement** is replaced by the following:

G. Other Insurance And Service Agreement

1. If a loss covered by this Policy is also covered by:
 - a. Other insurance, except insurance in the name of a corporation or association of property owners, we will pay only the proportion of a loss caused by "flood" under this Policy that the limit of liability applying under this Policy bears to the total amount of flood insurance covering the loss; or
 - b. A service agreement, except a service agreement in the name of a corporation or association of property owners, this insurance is excess over any amounts payable under such agreement.
2. Subject to Paragraph **G.1.**, if, at the time of loss, there is other insurance or a service agreement in the name of a corporation or association of property owners covering the same property covered by this Policy, this insurance is:
 - a. Excess over the amount due under such other insurance or service agreement, whether the corporation or association of property owners has collected that amount or not; and
 - b. Primary with respect to any amount of the loss covered by this Policy and not due under such other insurance or service agreement because of the application of a deductible.
3. As used in this Paragraph **G.**, a service agreement means a service plan, property restoration plan, home warranty or other similar service warranty agreement even if it is characterized as insurance.

North Carolina State-Specific Forms Supplement

About This Filing

This filing is being submitted as a supplement to the multistate introduction of the Personal Flood Policy Form and Endorsements in order to modify the multistate filing to comply with North Carolina state-specific requirements.

New Form(s)

We are introducing:

- ◆ **FD DS 32 11 18**, Personal Flood Policy Declarations – North Carolina
- ◆ **FD 32 32 11 18**, Amendment Of Policy Provisions – North Carolina
- ◆ **FD 32 29 11 18**, Restriction Of Individual Policies – North Carolina
- ◆ **FD 32 11 12 19**, Deductible As Percentage of Coverage **A** Limit - North Carolina
- ◆ **FD 32 12 12 19**, Deductible As Percentage of Coverage **C** Limit - North Carolina
- ◆ **FD 32 13 12 19**, Special Loss Settlement - North Carolina

Multistate Forms Not Applicable in North Carolina

The following multistate form(s) will not apply in North Carolina:

- ◆ **FD DS 01 11 18**, Personal Flood Policy Declarations

Introduction

In this filing, we introduced **FD 00 01**, Personal Flood Policy and related endorsements. This state supplement accommodates provisions relating to state law and state regulators' requirements.

Explanation of Changes

We are introducing **FD DS 32**, Personal Flood Policy Declarations – North Carolina, in response to N.C. Gen. Stat. § 58-3-15 and *Surratt v. Grain Dealers*,

74 N.C. App. 288, 328 S.E. 2d 16 (1985), in order to add the term “coinsurance contract” to the Declarations.

We are introducing **FD 32 32**, Amendment of Policy Provisions – North Carolina, in order to:

- ◆ Amend Paragraph **B.2.** under Definitions, in response to North Carolina Farm Bureau Mutual Insurance Co. v. Briley, ___ N.C. App. ___, 491 S.E. 2d 656 (1997) to revise the definition of business to more explicitly express that a business not only includes full-time work, what the Briley court called a person's principal means of earning a livelihood, but also any part-time activity engaged in for economic gain. In addition, the revised definition includes the use of any part of any premises used for such purposes.
- ◆ Amend Paragraph **d.(2)(a)** of **C. Coverage C - Personal Property, 3. Property Not Covered**, under Coverages, to revise the exception to the preclusion of coverage for motor vehicles or other motorized land conveyances, by removing the restriction that they must be used *solely* to service a residence, and instead specifying that they must be used to service an insured's residence.
- ◆ Amend Paragraph **2. Reasonable Repairs of E. Additional Coverages**, under Coverages, to limit the amount an insured, and any third party they may retain to handle the loss, may spend on repairs for the first 72 hours following notification of a loss. The revised provision also provides that when repairs are made, whether by the insured or a third party acting on their behalf, the insurer will have the right to inspect the repairs performed, as well as the damaged and undamaged materials removed, to determine if the repairs were truly reasonable and necessary.
- ◆ Amend Paragraph **2. Earth Movement and Paragraph 6. Water** under Exclusions to state that these exclusions apply regardless of whether the excluded loss is caused by an act of man.
- ◆ Amend Paragraph **A.8.** Intentional Loss under Exclusions, in response to Lovell v. Rowan Mut. Fire Ins. Co, 302 N.C. 150, 274 S.E.2d 170 (1981), to state that the exclusion only applies to the insured who commits or conspires to commit an act with the intent to cause a loss.
- ◆ Amend Paragraph **C. Duties After Loss under Conditions**, in response to N.C. Gen. Stat. § 58-2-46, to include language to extend the time that a proof of loss must be sent to an insurer whenever a state of disaster is proclaimed or declared for the State of North Carolina or for an area within the state in accordance with North Carolina law until the expiration of the disaster proclamation.
- ◆ Amend Paragraph **F. Appraisal under Conditions**, in response to North Carolina Farm Bureau Mutual Insurance Company v. Sadler, 365 N.C. 178,

711 S.E. 2d 114 (2011), to add a statement that appraisal will not be used for interpreting any policy provision, determining causation or determining whether any item or loss is covered under the policy and to add a statement that the insurer still retains its right to deny the claim if there is an appraisal.

- ◆ Amend Paragraph **H. Suit Against Us under Conditions**, in response to N.C. Gen. Stat. § 1-52(1), to extend the period for commencing an action against an insurer from two years to three years.
- ◆ Amend Paragraph **W. Assignment under Conditions**, to allow post-loss assignment of benefits without an insurer's written consent once the damage is inspected by an adjuster authorized by the insurer and the insured has complied with all duties listed in Conditions, C - Duties After Loss. As a result, insurers will likely have sufficient time to determine if a loss has occurred and to receive preliminary post-loss reports from their adjuster before the benefits of the policy could be assigned to a third party.
- ◆ Add a new condition titled Choice of Law under Conditions, in response to Fortune Ins. Co. v. Owens, 526 S.E.2d 463, 466 (N.C. 2000), to state that any and all claims or disputes in any way related to the policy shall be governed by the laws of North Carolina.
- ◆ Add a new condition titled Improvements, Alterations And Additions under Conditions to state the insurer must be promptly notified if the risk has changed since the policy was issued due to: improvements, alterations and additions to a covered building; or partial or complete enclosure of a previously unenclosed space.

We are also introducing:

- **FD 32 29**, Restriction Of Individual Policies – North Carolina, in response to N.C. Gen. Stat. § 58-36-45, in order to address situations when a policy would not be issued because of unusual circumstances or exposures and the named insured requests a restriction of the policy.
- **FD 32 11**, Deductible As Percentage of Coverage A Limit - North Carolina, in order to allow for a Coverage A percentage deductible to be used with the policy.
- **FD 32 12**, Deductible As Percentage of Coverage C Limit - North Carolina, in order to allow for a Coverage C deductible to be used with the policy.
- **FD 32 13**, Special Loss Settlement - North Carolina, for optional use by an insurer to remove the 80% insurance-to-value condition from the loss settlement provision in the policy.

THIS ENDORSEMENT CHANGES THE POLICY. PLEASE READ IT CAREFULLY.

DEDUCTIBLE AS PERCENTAGE OF COVERAGE A LIMIT – NORTH CAROLINA

SCHEDULE

Percentage Deductible:
Information required to complete this Schedule, if not shown above, will be shown in the Declarations.

With respect to the coverage provided by this endorsement, the provisions of the Policy apply unless modified by this endorsement.

CONDITIONS

Paragraph **B. Deductible** is replaced by the following:

B. Deductible

The following deductible provision applies:

With respect to any one loss:

1. Subject to the applicable limit of liability, we will pay only that part of the total of all loss payable that exceeds the deductible amount shown in the Schedule.
2. If a percentage is shown in the Schedule, the dollar amount of the deductible is determined by multiplying the Coverage **A** – Dwelling Limit of Liability by the deductible percentage amount shown in the Schedule.
3. If two or more deductibles under this Policy apply to the loss, only the highest deductible amount will apply.

THIS ENDORSEMENT CHANGES THE POLICY. PLEASE READ IT CAREFULLY.

DEDUCTIBLE AS PERCENTAGE OF COVERAGE C LIMIT – NORTH CAROLINA

SCHEDULE

Percentage Deductible:
Information required to complete this Schedule, if not shown above, will be shown in the Declarations.

With respect to the coverage provided by this endorsement, the provisions of the Policy apply unless modified by this endorsement.

CONDITIONS

Paragraph **B. Deductible** is replaced by the following:

B. Deductible

The following deductible provision applies:

With respect to any one loss:

1. Subject to the applicable limit of liability, we will pay only that part of the total of all loss payable that exceeds the deductible amount shown in the Schedule.
2. If a percentage is shown in the Schedule, the dollar amount of the deductible is determined by multiplying the Coverage **C** – Personal Property Limit of Liability by the deductible percentage amount shown in the Schedule.
3. If two or more deductibles under this Policy apply to the loss, only the highest deductible amount will apply.

THIS ENDORSEMENT CHANGES THE POLICY. PLEASE READ IT CAREFULLY.

SPECIAL LOSS SETTLEMENT – NORTH CAROLINA

With respect to the coverage provided by this endorsement, the provisions of the Policy apply unless modified by this endorsement.

CONDITIONS

Paragraph **D. Loss Settlement** is replaced by the following:

D. Loss Settlement

In this Condition **D.**, the terms "cost to repair or replace" and "replacement cost" do not include the increased costs incurred to comply with the enforcement of any ordinance or law. Covered property losses are settled as follows:

1. Property of the following types:

- a.** Personal property; and
- b.** Awnings, carpeting, household appliances, outdoor antennas and outdoor equipment attached to buildings;

at actual cash value at the time of loss but not more than the amount required to repair or replace.

2. Buildings covered under Coverage **A or **B** at replacement cost without deduction for depreciation, subject to the following:**

- a.** We will pay the cost to repair or replace, without deduction for depreciation, but not more than the least of the following amounts:

- (1)** The limit of liability under this Policy that applies to the building;
- (2)** The replacement cost of that part of the building damaged with material of like kind and quality and for like use; or
- (3)** The necessary amount actually spent to repair or replace the damaged building.

If the building is rebuilt at a new premises, the cost described in **(2)** above is limited to the cost which would have been incurred if the building had been built at the original premises.

- b.** We will pay no more than the actual cash value of the damage until actual repair or replacement is complete. Once actual repair or replacement is complete, we will settle the loss as noted in **2.a.** and **b.** above.

However, if the cost to repair or replace the damage is both:

- (1)** Less than 5% of the amount of insurance in this Policy on the building; and
- (2)** Less than \$2,500;

we will settle the loss as noted in **2.a.** and **b.** above whether or not actual repair or replacement is complete.

- c.** You may disregard the replacement cost loss settlement provisions and make claim under this Policy for loss to buildings on an actual cash value basis. You may then make claim for any additional liability according to the provisions of this Condition **D. Loss Settlement**, provided you notify us, within 180 days after the date of loss, of your intent to repair or replace the damaged building.

POLICY NUMBER:

PERSONAL FLOOD
FD 32 29 11 18

RESTRICTION OF INDIVIDUAL POLICIES – NORTH CAROLINA

SCHEDULE

At the request of the Named Insured, it is agreed that the Policy is restricted in the following respects:

Signature Of Named Insured

Insurance Company

By: _____

Title

THIS ENDORSEMENT CHANGES THE POLICY. PLEASE READ IT CAREFULLY.

AMENDMENT OF POLICY PROVISIONS – NORTH CAROLINA

With respect to the coverage provided by this endorsement, the provisions of the Policy apply unless modified by this endorsement.

DEFINITIONS

Definition **B.2.** is replaced by the following:

2. "Business" includes any full- or part-time activity of any kind engaged in for economic gain, including the use of any part of any premises for such purposes.

COVERAGES

C. Coverage C – Personal Property

3. Property Not Covered

Paragraph **3.d.(2)(a)** is replaced by the following:

- (a) Used to service an "insured's" residence; or

E. Additional Coverages

Paragraph **2. Reasonable Repairs** is replaced by the following:

2. Reasonable Repairs

- a. We will pay the reasonable cost incurred by you for the necessary measures taken solely to protect covered property that is damaged by "flood" from further damage.
- b. If the measures taken involve repair to other damaged property, we will only pay if that property is covered under this Policy and the damage is caused by "flood".
- c. Coverage provided under **a.** and **b.** does not:
 - (1) Increase the limit of liability that applies to the covered property; or
 - (2) Relieve you of your duties, in case of a loss to covered property, described in Conditions, Paragraph **2.** under **C. Duties After Loss**; andis limited to the greater of:
 - (3) \$3,000; or
 - (4) 1% of your Coverage **A** limit of liability;unless we grant you approval within 72 hours of your request to exceed the limit. In such circumstance, we will pay only up to the additional amount for the measures we authorize.
If we fail to respond to you within 72 hours of your request to us and the damage is caused by "flood", you may exceed the amount stated above only up to the cost incurred by you for the reasonable repairs necessary to protect the covered property from further damage.
- d. In the event such repairs are undertaken, we have the right to inspect the repairs and the removed property which, to the extent possible, you are required to retain.

EXCLUSIONS

Paragraph **A.2. Earth Movement** is replaced by the following:

2. Earth Movement

Earth Movement means:

- a. Earthquake, including land shock waves or tremors before, during or after a volcanic eruption;
- b. Landslide;
- c. Subsidence or sinkhole;

- d. Destabilization;
- e. Gradual erosion; or
- f. Any other earth movement including earth sinking, rising or shifting.

This Exclusion **A.2.** applies regardless of whether any of the above, in **A.2.a.** through **A.2.f.**, is caused by an act of nature, an act of man or is otherwise caused.

However, direct physical loss by "flood" resulting from any of the above, in **A.2.a.** through **A.2.f.**, is covered.

Paragraph **A.6. Water** is replaced by the following:

6. Water

This means:

- a. Water or waterborne material which backs up, overflows or is otherwise discharged from:
 - (1) Sewers or drains; or
 - (2) A sump, sump pump or related equipment; that does not result from "flood"; or
- b. Water below the surface of the ground which:
 - (1) Exerts pressure on, or seeps, leaks or flows through a building, foundation or other structure; and
 - (2) Does not result from flooding as described in Paragraph **a.(1)** or **a.(2)** in the definition of "flood".

This Exclusion **A.6.** applies regardless of whether any of the above, in **A.6.a.** through **A.6.b.**, is caused by an act of nature, an act of man or is otherwise caused.

Paragraph **A.8. Intentional Loss** is replaced by the following:

8. Intentional Loss

Intentional Loss means any loss arising out of any act an "insured" commits or conspires to commit with the intent to cause a loss.

This exclusion only applies to an "insured" who commits or conspires to commit an act with the intent to cause a loss.

CONDITIONS

C. Duties After Loss

The following is added to the end of Paragraph **6.**:

However, if a state of disaster is proclaimed or declared for the state of North Carolina or for an area within the state in accordance with North Carolina law and the covered property that has sustained loss is located within the geographic area designated in the disaster proclamation or declaration, this 60-day period shall not commence until the expiration of the disaster proclamation or declaration, including all renewals of the proclamation, or 45 days, whichever is later.

Paragraph **F. Appraisal** is replaced by the following:

F. Appraisal

If you and we fail to agree on the value or amount of any item or loss, either may demand an appraisal of such item or loss. In this event, each party will choose a competent and disinterested appraiser within 20 days after receiving a written request from the other. The two appraisers will choose a competent and impartial umpire. If they cannot agree upon an umpire within 15 days, you or we may request that a choice be made by a judge of a court of record in the state where the "residence premises" is located. The appraisers will separately set the amount of loss. If the appraisers submit a written report of an agreement to us, the amount agreed upon will be the amount of loss. If they fail to agree, they will submit their differences to the umpire. A decision agreed to by any two will set the amount of loss. Each party will:

1. Pay its own appraiser; and
2. Bear the other expenses of the appraisal and umpire equally.

In no event will an appraisal be used for the purpose of interpreting any policy provision, determining causation or determining whether any item or loss is covered under this Policy. If there is an appraisal, we still retain the right to deny the claim.

Paragraph **H. Suit Against Us** is replaced by the following:

H. Suit Against Us

No action can be brought against us unless there has been full compliance with all of the terms of this Policy and the action is started within three years after the date of loss.

Paragraph **W. Assignment** is replaced by the following:

W. Assignment

1. Assignment of this Policy will not be valid unless we give our written consent.
2. The benefits of this Policy that may be available to you following a covered loss may not be assigned unless:
 - a. All duties listed in Condition **C. Duties After Loss** are performed by you; and
 - b. An inspection of the damage has been conducted by an adjuster authorized by us, or we give our written consent.

The following conditions are added:

Choice Of Law

This Policy is issued in accordance with the laws of North Carolina and covers property or risks principally located in North Carolina. Any and all claims or disputes in any way related to this Policy shall be governed by the laws of North Carolina.

Improvements, Alterations And Additions

We must be promptly notified if the risk has changed since this Policy was issued due to:

1. Improvements, alterations or additions to a covered building; or
2. Partial or complete enclosure of a previously unenclosed space.

PERSONAL FLOOD POLICY DECLARATIONS – NORTH CAROLINA

Coinsurance Contract

Company Name:	
Producer Name:	
Named Insured:	
Mailing Address:	
The Described Location Is Located At The Above Address Unless Otherwise Stated:	
Policy Period	
From:	12:01 AM standard time at the Described Location
To:	12:01 AM standard time at the Described Location

We will provide the insurance described in this Policy in return for the premium and compliance with all applicable policy provisions.

This insurance applies to the Described Location and Coverage(s) for which a limit of liability is shown and for which a premium is stated.

	Coverages	Limit Of Liability	Premium
A	Dwelling (Including One Detached Garage)	\$	\$
C	Personal Property	\$	\$
D	Loss Of Use	\$	\$

	Premium
Additional Premium Charges Or Credits Related To Other Coverages Or Endorsements:	
	\$
	\$
	\$
Total Premium	\$

Forms And Endorsements Made Part Of This Policy (Number(s) And Edition Date(s))

Deductible: \$

Mortgagee(s)/Lienholder(s)		
Name	Address	Loan Number

Loss Payee(s) – Personal Property (Name And Address Of Loss Payee And Personal Property Involved)		
Name	Address	Personal Property

Countersignature Of Authorized Representative

Name:

Title:

Signature:

Date:

**PREFILED TESTIMONY
OF
CORISE MORRISON
2019 FLOOD INSURANCE
RATE FILING BY THE
NORTH CAROLINA RATE BUREAU**

Q: Please state your name and your employer.

A: My name is Corise Morrison. My employer is USAA, 9800 Fredericksburg Road, San Antonio, TX 78288.

Q: What is your educational background?

A: I graduated from Southwest Texas State University with a BBA in Management. I also received my MBA in Marketing from St. Mary's University in 1992.

Q: Do you have any additional certifications or qualifications?

A: Yes. I have the designation of Chartered Property Casualty Underwriter (CPCU).

Q: What is your employment background?

A: I am an Executive Director at USAA with primary responsibilities to ensure compliance with the National Flood Insurance Program and state residual markets such as auto assigned risk, wind pools and the property FAIR plans.

Q: Can you explain the nature and role of the Bureau in setting manual rates?

A: The Bureau was created by statute in 1977. Its jurisdiction and role include the establishment of policy forms, rates and rules for residential real property insurance written in North Carolina. This jurisdiction includes all forms, rates and rules in the flood line of insurance.

The manual rates for all flood policies written in the state are filed by the Bureau and are subject to approval by the Commissioner of Insurance in filings such as this one.

Individual companies can charge more or less than the approved Bureau manual rates through consent to rate and deviations. Such actions by individual companies require separate steps by that individual company and are subject to the ultimate approval of the Commissioner through statutory and regulatory provisions outside of the Bureau's jurisdiction.

Consent to rate is the procedure by which companies may charge premiums that are higher than the manual rate on individual policies.

Q: Do you have experience with flood insurance?

A: Yes. For over 30 years, I have worked on flood insurance – almost my entire career. I worked on and oversaw USAA’s Write-Your-Own (WYO) program, which writes flood policies on behalf of the NFIP. In recent years, I was selected and served as a Senior Advisor for a 12-month period in the Department of Homeland Security’s first Loaned Executive Program to FEMA providing advice on customer improvements for the National Flood Insurance Program.

Q: What is your role with respect to flood insurance at the Bureau?

A: My company, USAA, is the chair of the Property Flood Subcommittee of the Bureau, and I have served as USAA’s representative in that role throughout the period that the subcommittee has been working on developing a private flood insurance program for the Bureau.

Q: Can you explain the responsibilities of the Bureau’s Flood Subcommittee?

A: The Flood Subcommittee was created as a subcommittee of the Bureau’s Property Committee when the Bureau determined that it needed to develop a private flood insurance program. Its purpose has been to lead the development of flood insurance forms, rules and rates for the Bureau. Now that the program has been developed, we expect that the subcommittee will monitor the program and determine whether and when any changes or updates need to be made.

Q: Who is on the Bureau’s Flood Subcommittee?

A: Companies on the Flood Subcommittee include State Farm Mutual Automobile Insurance Company, USAA, Allstate Insurance Company, Erie Insurance Company, The Hartford, Palomar Specialty Insurance Company and Homeowner Choice Insurance Company. USAA Insurance Company chairs the Subcommittee. All representatives on the Subcommittee have property insurance experience and several have extensive experience in flood insurance.

Q: Please describe how the Flood Subcommittee was involved in this particular Filing.

A: The Subcommittee analyzed the data and methodologies that were presented to the Subcommittee by the Bureau’s consultants, who are experts in their fields. This includes expense data, modeled flood results, reinsurance analyses and economic analyses. The Subcommittee made selections based on the data and the expertise provided by Brandon Katz of KatRisk; Dr. David Evans and Paul Anderson of Milliman; Marc Treacy and Chuck Schlager and their team at Insurance Services Office (ISO); Dr. James Vander Weide; Dr. George Zanjani; and William Fleischhacker of Aon.

Ultimately, the Subcommittee developed recommendations to the Property Committee and the Governing Committee as to rate levels that meet the statutory requirement that rates not be “excessive, inadequate, or unfairly discriminatory,” and those committees adopted these recommendations. The Subcommittee also

developed recommendations as to the policy forms and manual rules to be used in the Bureau's flood insurance program, and those recommendations were similarly adopted.

Q: Are you familiar with the Beach Plan and FAIR Plan in NC? Do they have any requirements for covering flood? How would a risk that would not be able to get coverage from a carrier in this program get flood insurance?

A: Yes. I serve on the boards of directors for both the Beach Plan and the FAIR Plan and am very familiar with those entities. The Beach Plan and FAIR Plan are the residual market for homeowners and dwelling insurance in North Carolina. To my knowledge, these bodies do not have any authority or requirements to provide flood insurance. FEMA's National Flood Insurance Program (NFIP) would be the current mechanism for obtaining flood insurance when a flood risk is not able to obtain coverage in the private market.

Q. Do you have any comments regarding the flood program and flood rates that have been developed and filed as a result of the work of the Flood Subcommittee?

A. Yes. We have been fortunate to be able to pull together in this subcommittee and its consultants a group of people with a great deal of knowledge and experience with flood insurance at a time when there is a clear need and growing demand for private flood insurance. I am pleased and excited about the results of the subcommittee's work, and I believe that the program is a good one, with features and rates that should be very attractive to the citizens of North Carolina.

Q Does that conclude your prefiled testimony?

A. Yes.

**PREFILED TESTIMONY
OF
DAVID D. EVANS, FCAS, MAAA

RESIDENTIAL FLOOD INSURANCE
2019 RATE FILING BY THE
NORTH CAROLINA RATE BUREAU**

Q. Please state your name and business address.

A. My name is David D. Evans. My business address is 650 California Street, 21st Floor, San Francisco, CA, 94108.

Q. By whom are you employed?

A. I am employed by Milliman, Inc. (Milliman) and was first employed with Milliman in September 2017.

Q. What is your educational background?

A. I received a Bachelor of Science in Statistics from California Polytechnic State University, San Luis Obispo in 2010.

Q. Do you have any additional certifications or qualifications?

A. Yes. I have been a Fellow of the Casualty Actuarial Society (CAS) since 2014. I have also been a member of the American Academy of Actuaries since 2014. I meet all of the continuing education requirements of and am in good standing with that organization and the CAS.

Q. What is your employment background?

A. My career has focused around pricing and product development for residential property insurance in catastrophe-exposed areas.

I was employed by State Farm Mutual Insurance Company from June 2010 until May 2013. While at State Farm, I held various actuarial roles. I began my career as a Homeowners Pricing Analyst, where I developed property rate filings for multiple states, including several in hurricane-exposed states. I transitioned to a Research Analyst role in 2013, in which I developed predictive pricing models for property lines of insurance.

I was hired as a Senior Actuary at GeoVera Holdings in June 2013, and progressed to be the Lead Actuary starting in 2014. While at GeoVera Holdings, I led analyses

such as developing pricing plans for unique catastrophe-exposed portfolios, competitive analyses, and statistical modeling for use in pricing and underwriting.

In September 2017, I was hired by Milliman. While at Milliman, I have developed pricing plans for catastrophe-exposed insurance companies, developed companywide rating programs for start-up insurers, and performed a variety of flood-specific analyses.

My flood experience at Milliman includes the development of pricing plans, predictive modeling, take-up rate modeling, competitive analyses, feasibility studies, countrywide exposure analyses, and regulatory research.

Q. What is Milliman?

A. Milliman is among the world's largest independent actuarial and consulting firms. Milliman was founded in Seattle in 1947 as Milliman & Robertson and today has offices in principal cities worldwide, covering markets in North America, Latin America, Europe, Asia and the Pacific, the Middle East, and Africa. Milliman employs more than 3,800 people, including actuaries and specialists ranging from clinicians to economists. The firm has consulting practices in employee benefits, financial services, healthcare, life insurance, and property and casualty insurance. Milliman serves the full spectrum of business, education, financial, governmental, union, and nonprofit organizations.

Q. What are your current responsibilities at Milliman?

A. I primarily work on flood-specific projects in Milliman's San Francisco Casualty Practice. I have assisted insurers, reinsurers, managing general agencies, government agencies, and non-profits with flood analytic services. I am also responsible for managing the Milliman San Francisco office's flood research and development activities where we continually improve our analytic services to support the industry in expanding consumer choice for flood insurance.

Q. Were you engaged to provide actuarial services to the North Carolina Rate Bureau (NCRB or Rate Bureau) for its 2019 Residential Flood Filing?

A. Yes, I was.

Q. What was the scope of that engagement?

A. Milliman was engaged to assist in developing the rates and rating plan for a Residential Flood program using ratemaking methods that comply with statutory standards and are also consistent with those used in other NCRB property lines, where appropriate.

At the direction of the NCRB Flood Subcommittee, Milliman developed rates primarily using the KatRisk model to provide estimates of expected losses.

First, Milliman staff under my direction developed the 30 meter resolution grid used for base rate development. They also created rating development, market basket, and NFIP portfolio exposure sets to be run with the KatRisk model such that the output could be used to support various components of this rate filing. Please see the *Explanatory Memorandum* in Section C of Exhibit RB-1 for more information regarding the exposure data sets used. All data provided to and received from KatRisk was prepared and/or reviewed in accordance with Actuarial Standard of Practice No. 38, *Using Models Outside the Actuary's Area of Expertise*. Please see the pre-filed testimony of B. Katz for further discussion of the KatRisk model.

Second, Milliman staff under my direction developed the analysis and performed all of the calculations supporting the results summarized in Exhibit RB-1. This process was performed under the ultimate direction of the Rate Bureau committees.

Finally, I reviewed the filed rates to determine if they were calculated in accordance with the Casualty Actuarial Society's *Statement of Principles Regarding Property and Casualty Insurance Ratemaking*. I conducted my analysis in accordance with Actuarial Standard of Practice No. 17, *Expert Testimony by Actuaries*. In addition, I applied the rate standards set forth in the North Carolina General Statutes, including G.S. 58-36-10, which provides that rates must not be excessive, inadequate, or unfairly discriminatory and that certain statutory rating factors must be given due consideration.

Q. Is your firm being compensated for this engagement?

A. Yes, it is.

Q. Is that compensation in any way contingent on the provision of favorable testimony in support of the filing?

A. No, it is not.

Q. Were there any constraints placed on your analysis, such as limited or delayed access to data or limited time that may have hindered your complete review?

A. No, I was provided all the data and information that were necessary and I had adequate time for a complete analysis. My analysis was not limited in any way.

Q. What information is included in Exhibit RB-1?

- A. Exhibit RB-1 contains six sections of documents and exhibits that provide an overview of the proposed Residential Flood program. In addition to a summary of the program, there are exhibits showing the detailed rating components used to calculate an insured's flood premium, as well as exhibits documenting the analysis used to support each of the rating components. A summary of each section included in Exhibit RB-1 is as follows:
- Section A – Includes a summary of the flood program and the proposed steps in the premium calculation process
 - Section B – Shows each rating table contained in the proposed rate manual
 - Section C – Contains an explanatory memorandum to support the rate filing and several exhibits supporting the proposed loss cost multiplier
 - Section D – Includes exhibits supporting all other rating factors used in the premium calculation process
 - Section E – Provides responses to North Carolina Administrative Code Title 11, Chapter 10.1105
 - Section F – Contains catastrophe model output described in North Carolina General Statutes § 58-36-15 (d2) (1)

Q. Please describe the overall ratemaking methodology that underlies the filing.

- A. Consistent with the *Statement of Principles Regarding Property and Casualty Insurance Ratemaking* as published by the Casualty Actuarial Society, the indicated rates were developed to reflect the expected future costs associated with insuring residential flood policies. These expected future costs include claims, claim settlement expenses, operational and administrative expenses, and a fair and reasonable profit.

Q. What is the source of the loss data evaluated in Exhibit RB-1?

- A. Since the Residential Flood program described here is a new program, there is no historical data from the program to review or evaluate. The National Flood Insurance Program (NFIP) has historically written the only first dollar stand-alone flood insurance in North Carolina, and the NFIP historical loss data is not of sufficient granularity or credibility for use by the Bureau in this rate review. Therefore, as described previously, the loss data used is output from the KatRisk model using input data developed by Milliman.

The development of the input data is described in the *Explanatory Memorandum* included with this filing, starting on Section C, page 1.

Q. Looking at Section A, page 5, can you explain how the Base Risk Grid AAL is calculated and what it is used for?

A. The Base Risk Grid AAL is the average annual loss (AAL) from the KatRisk model for a base risk, run at a 30 meter resolution across the entire state of North Carolina. This serves as the primary component of geographic variation within the rating plan and allows the flood rates to be matched to risk at an appropriately granular level. Upon implementation of the flood program, an insurance company will provide the latitude and longitude of an insured location, which will then be used to identify the grid centroid with the nearest latitude and longitude. The average annual loss (AAL) at that grid location will be used for the Base Risk Grid AAL for the policy being rated.

Q. What is the difference between Section C and Section D?

A. Section C begins with an *Explanatory Memorandum* supporting both Sections C and D, and contains exhibits supporting the development of the loss cost multiplier (LCM). Section D provides support for all other rating factors used in the premium calculation process.

Q. Can you please explain why a flood catastrophe model is used to estimate the flood losses?

A. Yes. First, there is no historical data to rely on that is of sufficient granularity and credibility. Existing loss data from the National Flood Insurance Program (NFIP) is generally not available below the census tract and flood zone level. The current NFIP rates rely on losses from expected future events based on scientific understanding of the hazard and not purely from historical events. The NFIP also relies on its own flood maps to set rates, which at a high level is similar to using a catastrophe model.

Second, flood models are used to estimate the expected flood losses because they provide a more accurate way of quantifying the exposure to floods than using prior insurance ratemaking methodologies. Floods are highly variable in their frequency, severity, and place of occurrence. They often occur in places with little or no flooding in recent history. By simulating thousands of possible flood events, flood models provide a more complete perspective on the distribution of the types of floods that could occur and avoid the volatility that could result from using actual flood losses.

Q. What is the purpose of the Loss Cost Multiplier (LCM) developed in Section C, page 6?

A. The LCM is the final step in calculating flood premium. It converts loss costs to premium by considering all expected expenses and includes a provision for profit

and contingencies. It is the only rating factor that is not based on an estimate of expected loss.

Q. What other information is on the remainder of Section C, page 6?

- A. The Permissible Loss Ratio (PLR), that is, the ratio of loss to premium required to cover all expected losses, expenses, and profit, is developed and used to calculate the LCM. The PLR varies for storm surge and inland flood because the net cost of reinsurance (NCOR) expense varies by these perils.

The NCOR expense was developed using the output of two portfolios developed by Milliman. These portfolios are described on Section C, page 2 as the NFIP Portfolio and the High Take-up Rate Portfolio.

The NFIP Portfolio represents a projection of the flood program if it were to mature to look like the NFIP today. The overall count of policies and geographic distribution are similar to the NFIP, as are the coverage limits purchased. The High Take-up Rate Portfolio represents an estimate of what the program would look like if consumers purchased flood insurance across the entire state at the highest take-up rate one could reasonably expect. Milliman estimated the highest take-up rate one could expect as the NFIP take-up rate within the Special Flood Hazard Area (SFHA), which is 68%. The High Take-up Rate Portfolio also assumes full insurance to value (ITV).

The NFIP and High Take-up Rate Portfolios represent a range of projections to develop the reinsurance costs of the program. The NFIP Portfolio is a smaller, but more geographically concentrated portfolio, with a higher expected NCOR as a percentage of premium. The High Take-Up Rate scenario is larger, but more geographically diverse, resulting in a relatively lower NCOR as a percentage of premium.

Aon provided estimates of the reinsurance margin for tropical cyclone and non-tropical cyclone related losses. Please see the pre-filed testimony of W. Fleischhacker for details on Aon's analysis.

The estimated reinsurance margin was calculated as a relativity to expected losses and was developed to be appropriate for inland flood in North Carolina. Column 5 shows the Reinsurance Cost AAL Multiplier after adjusting for the percentage of inland flood and storm surge losses due to tropical cyclones. This adjustment is important because over 70% of expected losses in North Carolina from inland flooding are related to tropical cyclones, which results in a higher cost to reinsure than for inland flooding not related to tropical cyclones. This is reasonable because tropical cyclone related flooding is correlated with wind losses from tropical cyclones.

The NCOR expense reflected in the filed LCM is an average of the estimated NCOR expenses for the NFIP and High Take-up Rate Portfolios.

Q. Can you please explain why a provision for the net cost of reinsurance is necessary in this filing?

A. Flood is a catastrophic peril. Individual catastrophic events can result in significant losses that exceed the amount of liability the typical insurer can reasonably assume for solvency and financial stability considerations. As a result, in lines of business subject to such catastrophic perils, insurers routinely purchase reinsurance to mitigate their exposure to extreme events. In order to accurately reflect the expected costs associated with insuring property policies, it is appropriate to include the cost of this reinsurance in the ratemaking process for these lines of insurance.

Q. In your opinion, is it appropriate to include a provision for the net cost of reinsurance in residential flood rates in North Carolina?

A. Yes. Insurance companies writing residential flood policies in North Carolina are expected to incur a significant cost for bearing the risk of insuring properties exposed to catastrophic events. Regardless of whether the risk of catastrophic losses is retained by the primary insurer or transferred to a reinsurer, it is a legitimate cost of the risk transfer inherent in the purchase of property insurance and the market cost of bearing that risk must be included in the rates. This is a foundational actuarial principle included in the *Statement of Principles Regarding Property and Casualty Insurance Ratemaking*. As such, the NCOR expense should be included in the North Carolina residential flood rates.

Q. Is the assumed reinsurance structure appropriate for rate development?

A. Yes it is. The estimated NCOR expense assumed all policies would be reinsured by a 100% uncapped quota share reinsurance program. Such an arrangement would cede most of the risk away from a primary carrier. To ensure overall rates are not excessive, the profit analysis of G. Zanjani and J. Vander Weide also reflects this reinsurance assumption for the flood program. Because most of the risk is transferred to reinsurers, the profit to the primary carrier is significantly less than that of other property lines. Thus, the overall cost of the risk transfer is accounted for and there is no overlap in the cost of risk between the NCOR expense and the profit to the primary company.

Whether a company is fully reinsured or retains some flood risk, the rates developed recognize all costs of the risk transfer consistent with the *Statement of Principles Regarding Property and Casualty Insurance Ratemaking* and Actuarial Standard of Practice No. 53, *Estimating Future Costs for Prospective Property/Casualty Risk Transfer and Retention*. Additionally, Milliman reviewed available private primary flood filings in other states and found that nearly all

private companies writing primary flood are heavily reinsured through quota share reinsurance. The vast majority of those with publicly available reinsurance structure information were 100% reinsured. The reinsurance structure assumed here was selected to reflect the heavy usage of quota share reinsurance by private companies writing primary flood insurance today.

Q. You mentioned the LCM earlier. What rating components are included in the LCM?

A. As described earlier, the LCM includes provisions for expected expenses, profit, and contingencies. The expense provisions included account for expenses incurred related to NCOR, loss adjustment, commission and brokerage, general, other acquisition, and taxes, licenses, and fees

Q. In your opinion, are the provisions for commission and brokerage, general expenses, and other acquisition expenses reasonable?

A. Yes. Since this is a new program with no historical experience, the Bureau's committee considered the expenses in other NCRB property lines, federal flood written by private companies, and similar programs filed in other states. A summary of the selected expense provisions can be found on page 7 of Section C and additional exhibits supporting those selections can be found on pages 8 through 11 of Section C. I believe the selected commission and brokerage, general expense, and other acquisition expense provisions are reasonable.

Q. In your opinion, is the provision for taxes, licenses, and fees reasonable?

A. Yes, the selected provision for premium taxes is consistent with other flood insurance experience in North Carolina and with G.S. 105-228.5.

Q. Is the provision for contingencies included in this filing reasonable?

A. Yes, the selected 1% provision for contingencies is reasonable to include in this filing. In addition to being consistent with other Rate Bureau property insurance rate filings, the use of a contingency provision is common within the property and casualty insurance industry. According to *Actuarial Standard of Practice No. 30: Treatment of Profit and Contingency Provisions and the Cost of Capital in Property/Casualty Insurance Ratemaking*, "the actuary should include a contingency provision if the assumptions used in the ratemaking process produce cost estimates that are not expected to equal average actual costs, and if this difference cannot be eliminated by changes in other components of the ratemaking process." There are several reasons why expected cost estimates may not be equal to actual costs. Some of these reasons include adverse court decisions, extension of coverage for unforeseen or unintended exposures, regulatory delay or reduction in filed rate changes, and unexpected large losses not sufficiently recognized in the normal ratemaking process. For reasons such as those listed

above, the Rate Bureau believes a contingency provision is appropriate and necessary.

The selected 1% contingency provision assumes that this program would have a similar difference in expected and actual costs compared to other property lines, which is a reasonable, although conservative, assumption, especially given that this is a new program for the private market.

Q. Please explain why a minimum premium is necessary, as developed in Section D, page 1.

- A. Minimum premium is important for any line of business to ensure that premium is sufficient to account for expected expenses and losses.

Minimum premium is particularly important for flood because of the reliance on modeled losses instead of historical experience. The proposed rates do not contain any provision, aside from minimum premium, to account for the possibility of non-modeled losses and resulting adverse selection. A home built much lower than the nearest modeled grid ID, or compromised local flood defenses such as inferior storm drainage not contemplated by the model, are examples of non-modeled losses. If expected losses based on the KatRisk model are near zero, the otherwise calculated premium would also be near zero, which may not be reasonable due to the possibility of non-modeled losses. Without a minimum premium that accounts for non-modeled losses, adverse selection is a threat to the viability of the program because it is reasonable to expect that insureds with underestimated risk would be more likely to purchase the product than ones that truly have minimal exposure to flood losses.

It is necessary to explicitly account for the fixed expenses to write the policy. Additionally, it is reasonable to assume that most insureds purchasing flood insurance have some risk of flood to their property. The best way to estimate indicated minimum premium would be to look at the fixed expenses and expected losses of those insureds that would be subject to minimum premium.

Section D, page 1 shows the methodology for the development of the minimum premium. An assumption was used that the 5% of policies with the lowest limits and Base Risk Grid AAL would be subject to minimum premium. Milliman estimated that the 5% of policies in areas with the lowest risk based on the KatRisk model still had a significant amount of expected loss in available historical NFIP data and this was reflected in the *minimum loss load* (row O). This is not surprising, as it confirms the belief that, currently, people are purchasing flood insurance mostly when they have high flood risk. Though we hope this behavior will change and flood insurance will be purchased even in the lowest risk areas, flood insurance would not be a viable product in low risk areas without a minimum premium to cover expenses and the most likely scenario where extreme low risk

policies, as estimated by the rating plan, are somewhat underestimated due to adverse selection.

Q. What is developed on Section D, page 2?

A. The Base Rate Adjustment Factors are developed on Section D, page 2. These factors are used to adjust the Base Risk Grid AAL in the premium calculation process to ensure that the overall rate level is consistent with the expected losses. The Base Risk Grid AAL is multiplied by the Coverage Value and then by all other rating factors in the rating algorithm. The off-balances shown on page 2 are needed to ensure that the overall rate level is appropriate for each coverage and for all coverages combined. The off-balances also account for differences between modeled losses and the policy forms, by applying Base Rate Loss Adjustment Factors developed on Section D, page 3. The *Base Rates* section in Section C, page 3 provides further details on this discussion.

Q. Are the Base Rate Loss Adjustment Factors in Section D, page 3 reasonable?

A. Yes. Most of the coverage differences shown on page 3 of Section D are expected to have a negligible impact on losses, which is reflected in many of these factors being equal to or close to 1.000. The adjustment to actual cash value loss settlement is developed to account for the fact that a 40% surcharge is proposed for replacement cost loss settlement on personal property. This coverage is already reflected in the model results, so it needs to be offset in the Coverage C base rate.

Q. In Section D, page 3, why is it necessary to adjust for Detached Garage Coverage within Coverage A?

A. The model does not contemplate that this specific component of Coverage B is accounted for within Coverage A. An adjustment is made because all else equal, if a home has a detached garage, then it has a larger amount of Coverage A and Coverage B insured than a home without a detached garage. If Optional Other Structures Coverage is purchased, it covers detached garages and this Detached Garage Coverage factor is removed from Coverage A as part of the rating algorithm.

Q. How were the proposed deductible factors (shown in Section D, pages 8, 12, 15, and 18) determined?

A. Section D, page 10 shows the development of indicated deductible factors based on the equation shown in note 4. To develop this equation, Milliman first calculated the loss elimination ratio (LER) as gross losses (after application of deductible and limits) divided by ground up losses (before application of deductible and limits).

For each of Columns 2 through 23, the overall LER was calculated for each percent deductible as the average of each row in Column 1. Small negative values of the LER occur for some deductible percentages, so the average is capped at a minimum of 0.000. The LER should not decrease as the deductible percent increases, but such decreases can occur due to random variation in the underlying data. A cumulative LER was then determined to reflect the estimated losses eliminated by the deductible relative to ground up losses. Fitted lines were applied to the LERs and were determined by clear changes in the relationship between deductible and cumulative LER.

Finally, the proposed deductible factors were determined by smoothing the indicated factors such that they decreased at a decreasing rate. This is appropriate because marginal increases in deductible should result in fewer losses being eliminated at higher deductible amounts compared to lower deductible amounts. This process also smoothed the transition between selected trend lines on page 10.

The same process was also completed for Coverage C deductibles in Section D, page 13 and for locations with storm surge exposure in Section D, pages 16 and 19.

Q. Why is a percent deductible (as a percent of value) used to calculate deductible factors?

- A. Deductible factors apply for each of Coverage A, Coverage B (through the pricing of Coverage B premium relative to Coverage A), and Coverage C, though there is only one site deductible applicable on a flood policy. The rates were developed by assuming that the site deductible would impact the coverage losses in proportion to the Coverage A, B, and C values. Similar to other parts of the rating plan, Coverage B and C values are assumed to be equal to the limits. Thus, the Deductible Percent of Value is an estimate of the percentage of each coverage limit covered by the deductible and is calculated as $\text{Deductible} / (\text{Coverage A Value} + \text{Coverage B Limit} + \text{Coverage C Limit})$.

The rate manual allows an insured to select either a flat dollar site deductible, or a site deductible as a percent of Coverage A Limit, or a site deductible as a percent of Coverage C Limit. For example, a homeowner may have a \$100,000 Coverage A Limit and select a 2% deductible as a percent of Coverage A Limit, or a tenant may have a \$100,000 Coverage C Limit and select a 2% deductible as a percent of Coverage C Limit. In either case, the policy effectively has, and is rated equivalent to, a \$2,000 flat dollar site deductible.

This deductible structure allows insureds and companies flexibility to utilize deductible definitions that work best for them, with consistent treatment across each option in the rating plan.

Q. How were the proposed insurance to value factors (shown in Section D, page 7) determined?

A. In Section D, page 9, the LERs were adjusted to account for the expected impact of deductibles on gross losses. The remaining losses eliminated are due to the limits. An empirical insurance to value factor (Column 24) was then calculated as the average LER adjusted for deductible impacts across each row. The relationship between the ITV (Column 1) and empirical ITV factor is then used to develop ITV equations similar to deductible factors, shown in note 4.

A smoothing process was also used for ITV factors to ensure that ITV factors decrease at an increasing rate. This is appropriate because marginal increases in value insured should result in a lower increase in losses at higher limits relative to value compared to lower limits relative to value.

Q. Are the estimated coefficients in Section D, pages 5 and 6 appropriate for use in developing indicated rating factors in Section D, pages 21 to 34?

Yes, the estimated coefficients were developed using sound statistical modeling techniques, including the use of multiple validation data sets. Input data was randomized to remove correlations between any rating factors and to obtain unbiased estimates of expected loss based on the property characteristics shown. Please see *Rating Factors Developed with Generalized Linear Models* in Section C, page 2 for more information on the modeling process.

The results are highly credible, as shown by the standard errors of each coefficient estimate. The proposed rating factors account for the type of flood peril and coverage. Indicated factors by First Floor Height were found to vary by the Base Risk Grid AAL and this can be seen in the consistent decrease in the coefficient as the Base Risk Grid AAL increases.

Q. Please explain any material differences between the indicated and proposed rating factors in Section D, pages 21 to 34.

A. First Floor Height Coverage D factors for First Floor Height above 3 feet are set equal to the indicated factor at 3 feet. The modeled factors for Coverage D decrease sharply with First Floor Height. The NFIP does not have coverage comparable to Coverage D, so historical losses for validation are limited even further with this coverage. There is a risk that, even if a building has limited damage, it may be uninhabitable for some time after a catastrophe. For example, a second story apartment or condo may sustain minimal flood damage, but the building itself could be uninhabitable for some time after a flood. The selected Coverage D factors are reasonable, as they still reflect a decreased risk of loss at first floor heights of 3 feet and above.

Basement Only factors for Coverage C are selected to have the same relationship with Finished Basement Factors as Coverage A. If a basement was used for storage of contents, only the indicated factors would be appropriate, as it would be similar to a finished basement where contents can be spread to higher floors or even moved before a flood causes damage. However, this factor is used in the rating plan as a factor for apartments or condos in a below ground area. These dwellings do not have higher floors to spread contents to, so we would expect a similar relationship as Coverage A.

Basement factors are applied to below ground areas in the rate manual, but this is only a definition change and is consistent with the KatRisk model.

Construction Type factors for Masonry, Concrete, Steel, and Light Metal were selected to be the same as Masonry. This is reasonable as Masonry is the most common of these construction types.

Though the proposed factors are nearly equal to the indicated, it should be noted that Coverage B premium via Optional Other Structures Coverage is priced as the same premium per limit as Coverage A. This is supported by the Other Structures coefficients in section D, pages 5 and 6 being close to one.

Q. What support is provided for additional rating factors, not previously discussed in this testimony?

A. Machinery and equipment below the first floor, personal property replacement cost loss settlement, building ordinance or law, and loss assessment coverages all require rates developed outside of the KatRisk model. Please see the *Additional Rating Factors* section of the *Explanatory Memorandum* starting on Section C, page 2 for support of these factors.

Q. Are the proposed rates appropriate for these additional rating factors?

A. Yes, in the absence of modeled losses, the alternative factors use reasonable assumptions and the resulting proposed rates are reasonable.

Development of the Machinery and Equipment below the First Floor accounts for the assumed height difference between such equipment and the first floor.

The Personal Property Replacement Cost Factors and Building Ordinance or Law Factors rely on comparable factors filed with the Rate Bureau's Homeowners and Dwelling programs. This is reasonable and appropriate because those factors are primarily based on Coverage C and Coverage A only, respectively, consistent with their use in this filing.

Increased Cost of Compliance (ICC) Coverage leverages historical NFIP data. In this case, historical data is appropriate as it is priced relative to Coverage A,

meaning that it assumes the ratio of NFIP ICC to Building loss will be equal to the ratio of NCRB ICC to Coverage A.

Q. In your opinion, are the rates contained in this Residential Flood program as filed by the North Carolina Rate Bureau reasonable?

A. First, I am relying on others and am not providing an opinion concerning the expected losses output from the KatRisk model, the underwriting profit provision, or the reinsurance margins provided by Aon. Assuming that those provisions are reasonable and actuarially sound, then in my opinion, yes, the proposed rates and rating factors for each coverage as filed by the Rate Bureau are reasonable and actuarially sound.

Q. Does this conclude your testimony?

A. Yes, it does.

**PREFILED TESTIMONY
OF
BRANDON G. KATZ**

**FLOOD INSURANCE
2019 RATE FILING BY THE
NORTH CAROLINA RATE BUREAU**

Q. What is your name and business address?

A. My full name is Brandon Glenna Katz and my business address is 2397 Shattuck Ave., Suite 212, Berkeley, CA 94704.

Q. What is your occupation?

A. I am a Vice President and Member of KatRisk LLC (“KatRisk”), a company based in Berkeley, California.

Q. What is KatRisk?

A. KatRisk is a catastrophe modeling company founded in 2012 by experienced modeling professionals. The company currently has over 45 clients in the USA and abroad including the Federal Emergency Management Agency (“FEMA”). Our clients use our global inland flood and USA hurricane wind and storm surge models to price and review insurance policy portfolios. KatRisk is headquartered in Berkeley, California with offices in Colorado, Texas, and Germany.

Q. How many employees does KatRisk have?

A. KatRisk currently has a total of 12 full time staff members. Our expertise includes but is not limited to software engineering, civil engineering, meteorology, hydrology, climatology and statistics.

Q. Could you describe your duties as a Vice President at KatRisk?

A. In my position as a Vice President at KatRisk, I have many responsibilities including client communication and scientific inquiry. The latter requires that I be involved in all aspects of model development from the conceptualization of catastrophe models to the programming of said models. The former requires that I understand and speak about our models in a comprehensible and fully informed manner.

Q. What is your educational background?

A. I have undergraduate and masters degrees in science from the Pennsylvania State University. My specific degree was in meteorology with a focus on climatology.

Q. What has been your work experience?

A. During the summer between my undergraduate and master's degree, I worked at a radio wave propagation firm called RemCom where I helped model radio wave ducting as it occurs in the atmosphere. This phenomenon is directly tied to temperature and humidity profiles in the atmosphere. After obtaining my masters degree, I started my career at Risk Management Solutions (RMS), the largest catastrophe modeling firm in the world. At RMS, I worked on a large range of topics including flood modeling, exposure modeling, loss modeling and tropical storm modeling. After approximately four years at RMS, I spent three years working for Jardine Lloyd Thompson ("JLTRe") where I conceptualized, created from scratch, and communicated flood models for the catastrophe modeling team. Additionally, I ran multiple commercially available catastrophe models and prepared reports for clients. I have been with KatRisk since May of 2016 when I joined the company as a co-owner/member.

Q. Please describe your technical publications and speaking engagements related to computer models and insurance.

A. During my internship at RemCom, I was part of the team that published a conference paper on radio wave ducting climatology titled:

Clustering Analysis of Refractive Index Profiles: Toward a Ducting Climatology.

For my master's degree, I completed and published a paper wherein I described a model that I set up and used to determine freshwater fluxes into the North Atlantic during the last two major glacial periods. The title is:

Constraints on Lake Agassiz discharge through the late-glacial Champlain Sea (St. Lawrence Lowlands, Canada) using salinity proxies and an estuarine circulation model.

Additionally, I was part of a paper based on some of my ungraduated research on similar subjects entitled:

Sea-level rise and other influences on decadal-scale salinity variability in a coastal plain estuary.

I have spoken at several conferences on the following topics:

Insurance Business Master Class (2017):
“Introduction to Catastrophe Modeling”

Property-Casualty Insurance Flood Conference (2018) :
“Private Flood Insurance – Streamlining Underwriting Through New Modeling and Technology”

Willis Re Texas Forum (2019):
“Flood Modeling Insurance Panel”

Reinsurance Association of America (2019) :
“A New Approach to Catastrophe Models”

Property-Casualty Insurance Flood Conference (2019) :
“Identifying Today’s Flood Risk: How Today’s Flood Modeling and Risk Scoring Pairs with Private Flood”

Casualty Actuarial Society (Sept 2019 [upcoming]):
“Catastrophe Modeling and Reserving”

I have also spoken to current and prospective clients on many occasions about our models.

Q. Please describe your experience with respect to the issue of computer modeling of flooding and hurricane storm surge.

A. I have been working on flood and hurricane models for my entire career, including my undergraduate and graduate work. I have been involved in all phases of model building and have been in a position to see how catastrophe models are used from multiple client perspectives during my time at an insurance broker. Since coming to KatRisk, I have been deeply involved in the creation of our inland flood probabilistic models and have authored portions of the code surrounding exposure import for our probabilistic models, which are used by the North Carolina Rate Bureau (“NCRB”).

Q. Please characterize your familiarity with the KatRisk Inland Flood and North Atlantic Hurricane Wind and Storm Surge Model as used by the NCRB as part of this filing.

A. I have been either directly or tangentially involved in all phases of the model creation process as a member of the scientific and technical staff.

Q. Please describe the types of companies and organizations for which you have consulted in connection with the computer modeling of inland flood and hurricane storm surge losses.

- A. KatRisk works with primary, reinsurance and brokerage insurance companies of all sizes, from the largest multi-national firms to the smallest super regional carriers. KatRisk is also currently involved in a contract through the German government to create flood models in the Philippines. KatRisk is also the only modeler of record involved in the first ever US Flood Catastrophe Bond with the National Flood Insurance Program (“NFIP”) and works with the NFIP on its reinsurance submissions. Our models are being used as part of the risk rating 2.0 effort by the NFIP to recreate its insurance rates to better align with the hazard and modern actuarial standards.

The following are descriptions of the types of organizations that we work with:

Primary Insurance Companies – Companies that typically deal directly with the public. These entities would be those that sell policies to individuals and commercial entities.

Reinsurance Companies – Companies that deal typically with primary insurance companies. Reinsurance companies sell insurance on portfolios of insurance policies from primaries. This risk transfer device is used frequently and is a way to manage capital requirements and catastrophic events that could cause an insurance company to go out of business. It is also used to transfer risk and satisfy solvency requirements which also directly affect external ratings (AM Best, Moody’s, Fitch, etc.)

Brokerage Insurance Companies – Companies that deal with the interaction between the primary market and the reinsurance market. Brokers typically facilitate the purchase of a reinsurance policy by the primaries but may also facilitate the purchase of insurance for specialty lines such as large sports facilities, rare jewelry, or other high dollar assets.

Government Entities – State or national government agencies such as the Federal Emergency Management Agency. These organizations often act like primary companies when they interact with KatRisk. The NFIP is a good example. KatRisk also contracts with governments to create specific models, such as the German government’s effort to create a Philippines Flood Model.

Q. Have these various entities described above relied upon KatRisk’s Inland Flood and Hurricane Storm Surge Model?

A. Yes. All of these entities use our Inland Flood and Hurricane Storm Surge Model.

Q. Please explain how primary insurance companies and reinsurers have relied upon your computer simulated Inland Flood and Hurricane Storm Surge Model loss estimates?

A. Companies use the KatRisk models to compute their financial risk to flood and hurricane storm surge. A client may enter location and building composition information into our software and receive several loss and hazard statistics including average annual loss and exceedance probability (“EP”) loss curves. Additionally, KatRisk also returns hazard risk score parameters and Event Loss Tables (“ELT”). These statistics can then be used to determine the appropriate amount to charge for an annual premium either at the location level or at the portfolio level. The location level would be useful to a primary insurer whereas the portfolio level is useful both to the primary and the reinsurer. The primary may use this to manage its risk appetite and the reinsurer can use this to determine what the premium for a reinsurance policy will be.

Q. Please explain the different loss and hazard statistics as they are used by your clients.

A. Average Annual Loss (“AAL”) (also known as the Pure Premium) is the average annual loss a client would expect to see for a location or group of locations over the entire number of years for which a model is run. As an example, the KatRisk model simulates 50,000 years of inland flood and hurricane storm surge events. The average annual loss would then be the sum of all event losses over 50,000 years divided by 50,000 years. Therefore, the average annual loss tells us how much a company would have to charge to break even over a sufficiently long period of time for an insurance policy. Clients often use the average annual loss as a starting point for determining premium and then add on expenses and other risk loading factors such as exceedance probability loss curve losses metrics.

Event Loss Tables are tables of loss at various levels due to the specific events that make up the event catalogue in a catastrophe model. These losses may be the event loss per location, or per any grouping of locations, such as at the portfolio level. The event losses can then be organized to compute exceedance probability curves.

Exceedance Probability Curves are divided into two types: Occurrence Exceedance Probability (“OEP”) and Aggregate Exceedance Probability (“AEP”). Both types of curves depict loss vs return period or occurrence probability, where occurrence probability is simply 1 divided by the return period. A return period loss is then the total loss from a single event from the event loss table where that event has been computed to be the X return period event for the particular location or portfolio. As an aside, if the user wanted to know the portfolio’s 1 in 100 year return period loss, this would be provided here, however the interpretation should be that every year, there is a 1/100 (1.0%) chance that the portfolio is impacted by such a storm. OEP curves are computed by taking the ELT and calculating the maximum loss per year. This is then sorted and return periods are derived. AEP curves are computed by taking the sum of all losses per year instead.

An example of each of the above mentioned loss statistics is provided below:

Event Loss Table (ELT)

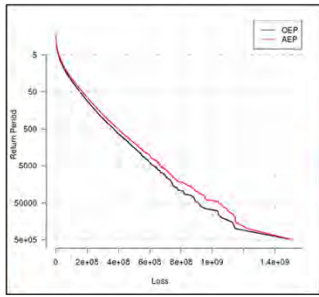
Event ID	Loss
1574425	51,235
1574625	65,412
1000215	51,581
988878	0
...	
TOTAL	\$50B

Average Annual Loss (AAL)
[aka Pure Premium]

Assuming 50k years of events:

$$AAL = \frac{\$50B}{50k}$$
\$10,000

Exceedance Probability Curve (EP)



OEP
Occurrence Exceedance Probability

- If you have, say 500k years of events:
- Take the event with the highest loss every year and order the losses

AEP
Aggregate Exceedance Probability

- If you have, say 500k years of events:
- Sum all the events for each year and order the losses

Hazard Risk Statistics can be anything from return period flood depths to hazard risk scores. Risk scores are typically obtained by computing the loss for all locations in a country using a standard building type at multiple return periods. These losses are then normalized such that a score between 1 and 10 is available for all locations in the US.

Q. Have you been asked by the Bureau to prepare an analysis based on KatRisk’s Inland Flood and Hurricane Storm Surge Model loss potential for the state of North Carolina?

A. Yes. We have prepared several loss reports for use by Milliman Inc. who will then use those results to create a rating plan for the NCRB. Milliman has created all input files for use by KatRisk which KatRisk has then reviewed, confirmed and run through our model. KatRisk has run a total over 1.8 billion locations for Milliman’s review. This includes running all locations within North Carolina with a spacing of 30m for inland flood, storm surge, and combined inland flood and storm surge. In addition to the regularly spaced grid runs, Milliman ran additional locations with different parameter permutations in highly populated areas for additional granularity. We believe this level of analysis is unprecedented in terms of its thoroughness and will lead to a very robust and defensible rating plan.

Q. What is the role of modeling in projecting future Inland Flood and Hurricane Storm Surge Model losses in the insurance context?

A. The KatRisk model has a 50,000 year event set on which our loss model is built. The intent is to ensure that our event set contains not only events from the historical record, but also simulates more extreme events that could occur in the future or that may have occurred in the past, all weighted in accordance with their probability.

Prior to these types of models, actuaries could only make pricing decisions based on a limited loss history which would typically be confined to a single company’s historical data. Catastrophe models have enhanced the accuracy and standardization of this process as all companies may now use a common frame of reference in computing prospective losses instead of using such limited

loss history data. In addition to helping primary companies determine accurate and competitive pricing, this standardization is also useful when negotiating reinsurance treaties. When doing so, all companies have access to the same models. Without these tools, it would be very difficult to agree on a reasonable risk related price for individual locations and portfolios of locations.

The KatRisk Inland Flood and Hurricane Storm Surge model is comprised of a very large and varied event set which encompasses past, present, and future events in accordance with their probability.

Q. Does the KatRisk model produce an unbiased estimate of expected inland flood and hurricane storm surge losses in North Carolina?

A. Yes. We have spent a great deal of time calibrating our model to physical parameters such as historic streamflow and precipitation. All our models are based upon and evaluated against historical data and employ that historical data in accordance with standard statistical practices to analyze the risk of future events.

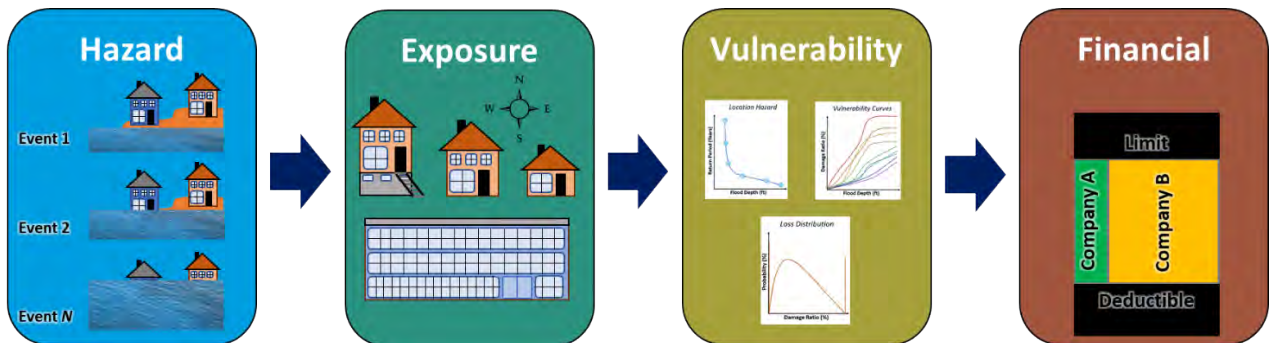
Our clients have provided a great deal of positive feedback in terms of how our losses match their individual loss history.

Q. What are the different types of flooding?

A. There are two primary types of flooding: pluvial and fluvial. Fluvial may be thought of simply as the flooding that is caused when water overtops the banks of a river. In other words, it refers to how the water gets out of a river. Pluvial flooding refers to how water gets into the river, and examples are flash flooding or any event that causes water to inundate the land on its way to draining into a water sink (river, lake, reservoir, ocean, etc.).

Q. What is a catastrophe model?

A. A catastrophe model is a program composed of four primary modules (Hazard, Exposure, Vulnerability and Financial). This is summarized visually below:



Hazard Module

This module is the core of any catastrophe model. A hazard module will always be comprised of a simulated event set, which in our case is the 50,000 years of simulated inland flood and hurricane storm surge events. This is created using 10,000 realizations of a 7 year period of global daily simulated sea surface temperature, air temperature, and precipitation. These are the inputs into our various hazard models (Inland Flood and Storm Surge). For Inland flood, features such as snow and ice accumulation, ground water, streamflow, runoff and evaporation are all tracked on a daily basis. For hurricane, features such as central pressure, wind speed, tides, and wave action are tracked on a daily basis. In the end, we obtain an event set which covers all types of flooding (pluvial and fluvial) and storm surge height by day which is then translated into a series of events.

Exposure Module

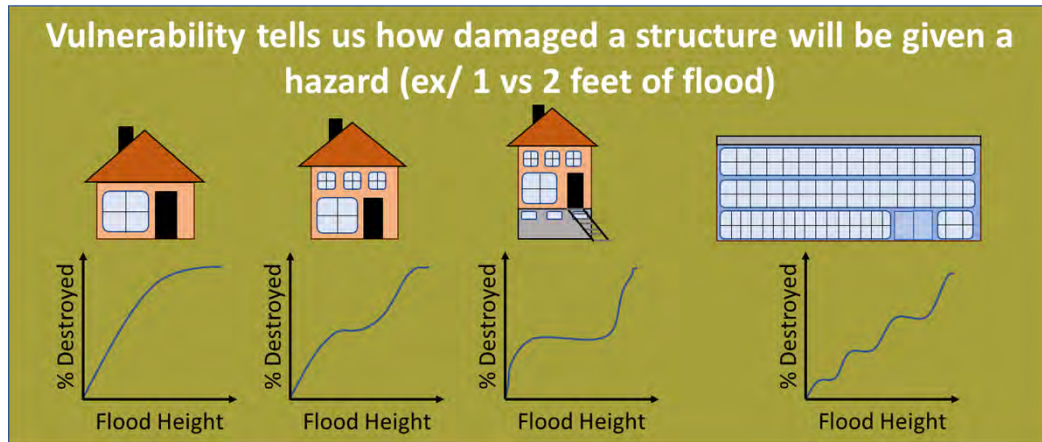
Understanding the hazard that will be affecting a structure is very important, however, equally important to computing loss is understanding the structure itself. The exposure module is used to describe all locations that will be affected by the hazard module. This includes building composition information such as the main use of the structure (often referred to as its occupancy), its construction materials, the number of stories, the height of the first story of the building above ground, and the presence of a basement. As one can imagine, a four foot flood will impact a 1 story wood frame home very differently than a 10 story commercial building.

Beyond simply understanding what the structure is composed of, it is also very important to know its exact location. This is done using a process called "geocoding," which translates an address into a latitude/longitude location. It is important to note that getting the location of the center of a rooftop is much better when it comes to flood modeling than getting simply the location of the street address, which is how geocoders of the past have sometimes functioned. This is because streets are most typically at a lower elevation than homes and are known to flood first. Several studies have shown that individual locations can have order of magnitude loss differences when located in a street vs the actual location of a home which may only be yards away. The below image of a KatRisk derived flood footprint shows that streets typically flood first.



Vulnerability Module

This module uses the output from the exposure module and the hazard module to compute probable losses for a location for each event that impacts it. A vulnerability curve is first determined for each structure based on its building characteristics. The vulnerability curve relates hazard to what is referred to as a mean damage ratio (“MDR”). The MDR tells the program what percent of the total value of the structure would be destroyed given a hazard value such as flood height. KatRisk analyzes vulnerability for coverages including: Building, Contents, Time Element, and Appurtenant Structures. The below image shows how different vulnerability curves might look for different structures:



The catastrophe model then samples on this loss using a 4 parameter beta distribution which analyzes the probability of total damage, the probability of no damage, and the probability of damage in between. This sampling is meant to allow the user of a catastrophe model to explore the full range of uncertainty in a model. For example, there may be an unknown weakness in a structure that causes a home to be totally destroyed, or perhaps the structure is situated on a small hill which would cause the flood impact to be somewhat or completely mitigated. Once the loss for a single structure as caused by a single event is computed, the catastrophe model will continue to perform this action for every location/event pair. It is in this way that an Event Loss Table is created. This ELT is then, effectively, the prospective loss profile and various loss statistics and decisions can be made using this data. The losses from this module are referred to as “Ground Up” losses which may be described as the loss to a structure before any insurance terms (such as deductibles and policy limits) are applied. KatRisk vulnerability curves are based on the peer reviewed US Army Corps of Engineers and Federal Insurance Administration’s vulnerability curves. The below building modifiers are used in our model:

KatRisk Vulnerability Modifiers

First Flood Elevation		Unit Start/End Floor		Basement Only	
Occupancy	Construction	Number of Stories	Basement	Mobile Home Tie Down	Finished Basement
Residential	Wood	1	Yes	Yes	Yes
Commercial	Masonry	2	No	No	No
Industrial	Concrete	3	Unknown	Unknown	Unknown
Auto	Steel	>3			
Unknown	Light Metal	Unknown			
	Mobile Home				
	Unknown				

Financial Module

The financial module computes the “Gross” loss, which is the loss to a company after insurance terms have been applied. At the simplest level, a residential location may have a single limit and deductible. The gross loss ELT can then be generated by limiting the total loss of each event to the limit, and then subtracting the deductible. More complicated policies also exist, as well as portfolio level reinsurance treaties. This is the module that evaluates all the different types of insurance terms to provide the loss perspectives needed to determine the proper price for a particular policy or group of policies.

Q. How long have catastrophe models been used in insurance?

A. Catastrophe models have been used by insurance professionals since the 1980s in some form. Hurricane wind and storm surge models are generally accepted in the marketplace. Prior to the last decade, however, inland flood models have been either unavailable or of poor quality. The advancement of computer power and greater insight to the flood hazard have allowed catastrophe modeling firms to generate high quality flood and storm surge models. KatRisk was given a grant to use the Titan Supercomputer at the Oak Ridge National Laboratory which, at the time, was the largest supercomputer in the world. Without the use of this supercomputer, it would have taken significantly longer to calculate the pluvial component of the flood model using a full physics model. Our work on the Titan supercomputer was supported by the Office of Science of the U.S. Department of Energy under Contract No. DE-AC05-00OR22725. The use of storm surge models in insurance has been around quite a bit longer, but inland flood models have only been available in the US in the last 10 years, and it is only in the last four or five years that the models have been good enough for the insurance industry to fully adopt them.

Q. What different sizes of catalogs does KatRisk have available for inland flood and hurricane storm surge loss estimation?

A. KatRisk has one event catalogue which holds all events in its 50,000 years of simulated history. All meteorologically based hazards of KatRisk models use the same input data which means that our hurricane and inland flood models occur in the same event catalogue and do not need to be combined using any statistical methods. This event set was used for all analysis submitted to the NCRB.

Q. What other parameters were used when evaluating inland flood and hurricane storm surge loss estimation?

A. KatRisk used 100 samples with and without demand surge for combined inland flood and storm surge, for storm surge alone, and for inland flood alone. The number of samples was chosen because, as we have seen in our own research, losses typically converge at around 20 samples (meaning that the semi-random sampling stops having effect on losses as you increase the number of samples). We therefore increased the number of samples to 100 to add even greater accuracy and to ensure loss convergence. Demand surge was turned on and off so that the NCRB could evaluate the effect of this parameter. Demand surge reflects in part the increase in replacement cost for a structure due to the scarcity of supplies and labor. As an example, if a large event impacts North Carolina, there would be a reduction in the supply of wood which would in turn increase the cost of wood. Additionally, labor would be in higher demand, increasing the overall replacement cost as well. Further, homeowners would be required to stay in hotels longer than normal while their homes are being repaired or replaced.

KatRisk performed the loss for each hazard separately and then on a combined basis to allow the NCRB to evaluate how to price each hazard separately and together. It should be noted that one cannot simply add the inland flood and storm surge hazard together, as there are times where a single location may be impacted by a hurricane that causes both a storm surge and an inland flood loss. In this case, the maximum of the two event losses is employed for that specific location for that specific event.

Q. What are the meteorological data sources that underlie your model?

A. KatRisk uses all publicly available input data in the US which is supplied by rigorously peer reviewed government sources. The following sources of data are used extensively in scientific and commercial communities. Input data includes:

Precipitation Data:

NOAA/NCEP/CPC data at 0.25 degrees resolution (~25km) and ERA Interim Reanalysis at 0.8 degrees resolution (~80km)

The highest resolution product is used where it is available, and then lower resolution data sets are meshed in where they are needed.

River Flow Gauge Data:

USGS River Gauges

Elevation Data:

The NED at 1/3 arc second resolution (~10m)

Catchment Boundary Files

USGS HUC10 dataset

Q. What steps were taken to assure that the meteorological data underlying the model were correctly input into the model?

A. KatRisk spent a great deal of time assuring that the simulated precipitation and temperature data and the historical data were evaluated to ensure that they came from the same parent distribution with similar means and standard deviations. The statistical concept underlying a catastrophe model is that the model recreates historical data and simulates additional events based on standard statistical distributions. This means that while the distributions will look similar between historic and simulated events, the simulated event distribution will naturally have longer and slightly wider tails (more extremes). Testing to ensure that model results can match historical records is a well-used methodology for checking both the model and the underlying input data.

Q. What are the main causes of inland flooding and how do these types of events form?

A. What KatRisk refers to as “inland flooding” is caused by precipitation events that are exacerbated or limited by several factors including but not limited to:

- Seasonal snow melt
- Groundwater fluctuations from previous events
- Evaporative processes
- Terrain
- Leveed or defended areas

Seasonal snow melt serves to increase the amount of water available for flooding. In some cases, snow melt can cause flooding on its own as rivers swell with melt waters from large upstream areas. More generally, snow melt creates situations wherein smaller than normal rainstorms can cause outsized inland flooding events. Our model captures this effect.

Groundwater is similar in that it typically serves to increase catastrophic flooding from smaller precipitation events. Whenever a precipitation event occurs, some percent of every drop of water is left available for overland flow, and some percentage of water is lost to groundwater as the water table fills. If it rains long enough or consistently enough, the water table will eventually fill up, leaving nearly 100% of water that falls to be overland flow since the water has nowhere else to go. This component of water is typically referred to as “runoff” and causes pluvial flooding on its way to flow into a river where that water may then overtop the banks of the river and cause fluvial flooding. Our model tracks this important variable on a day to day basis. From this parameter alone, one can see that flooding events are rarely independent events and can be quite dependent on whatever happened in previous days or weeks.

Evaporation is a limiting factor that serves to reduce flooding. We therefore simulate both daily precipitation and temperature, as temperature is one of the

main factors behind evaporation. Evaporation is a natural process whereby water changes phase from a liquid to a gas and is lost to the atmosphere.

Terrain is important as it dictates the way in which water can travel from where it lands to a river or other sink (ocean, reservoir etc.).

Some levees and other defensive structures are also a part of the Digital Elevation Model (DTM) that we use. They can cause water to gather in certain areas, like mountainous regions during the 2016 Colorado floods. There are, however, many areas where levees, dams, and other defended areas are not defined in the DTM. These are dealt with using our semi-stochastic flood defense module and affect the flooding of each event in slightly different ways, though always serving to reduce it.

Precipitation events form, in nature, through a combination of moisture accumulation and pressure gradients. Clouds typically form when moist air rises in the atmosphere typically due to convection (ex., the ground is heated by the sun, which causes the air above it to warm, decreasing its density, and causing it to rise). As the air rises in the atmosphere, it cools and the amount of water that the air can hold decreases, causing the excess water vapor to precipitate out as rain.

Q. How does your model generate precipitation events?

- A. We generate precipitation events by utilizing the historic record and using statistical methods common in the field of meteorology. The process may be summarized in the following way:
1. Statistically determine all major temperature and precipitation patterns from the historic record
 - a. Couple patterns to global sea surface patterns
 2. Using a Monte-Carlo methodology, generate daily precipitation and temperature data by overlaying historic daily data with statistically derived parameters from the major patterns. As an example:
 - a. Draw a random historic January's precipitation/temperature data, compute anomalies (Daily data minus the mean of that month)
 - b. Convolute January anomaly data with statistically perturbed pattern parameters, add the mean back to data
 - c. Repeat 1 and 2 for February such that it realistically connects with the January analysis
 - d. Move forward in time until 7 years of data have been created
 - e. Repeat 10k times such that 10,000 simulations of a 7-year period are created
 - i. Note that in a later step, we will use the first 2 years for model run-up and only output the last 5 years (thus 50k years of data)
 3. Add in simulated hurricane tracks from the probabilistic North Atlantic Tropical Cyclone Model

- a. Created using the same forcing data and therefore occurring at the same time steps as the flood model

The method mentioned above uses statistics as opposed to global circulation models (“GCM”). These types of models do a much better job of matching the historic record. GCMs have difficulty in accurately modeling precipitation events, and the resolution of the output of those models can be very coarse. Employing the low resolution output of a GCM and downscaling it to a more useful resolution for use in regional modeling is a very active field. Beyond the simple resolution issue, GCMs are known to do a poor job with clouds and precipitation.

Therefore, a statistical method which takes the historic record, and then allows for shifts in the historical data as well as alterations to the overall magnitudes is a more accurate option, as it provides distributions of events that reflect the historical record, but appropriately have a longer and more dense tail as extreme events are simulated in accordance with statistical probability.

Q. What is a Monte-Carlo type simulation?

A. Monte-Carlo simulation methodologies are well accepted in both academic and commercial settings and have been in use for many decades. More recently, high performance computers have made these types of simulation much more popular and considerably more predictive. In general, a Monte-Carlo simulation process may be described as follows:

1. Define the problem and the list of parameters that must be used to simulate an answer to that problem.
2. Define the physical limitations of each of the parameters (for example, what is the natural range of possible temperatures on the Earth).
3. Pick a random set of input parameters within each of the predefined parameter ranges and run the simulation model based off the randomized input parameters.
4. Iterate step 3 many times.
5. Plot or use statistical methods to analyze the results of the simulation which should produce many possible solutions to the predefined problem.

Q. After creating a precipitation event set, how are flooding events generated?

A. KatRisk uses a suite of peer-reviewed equations that have a long history in the field of hydrology, summarized using the below process:

1. The domain is broken up into various catchments using the USGS HUC 10 catchments.
2. Initial Conditions such as groundwater are semi-randomly chosen.
3. Daily gridded precipitation per catchment is computed. This is done by calculating grid-cell overlap for each given catchment and deriving a percentage contribution by area for each grid-cell for each day.

4. For each day, runoff is computed which is the percent of the water that falls on a given catchment that is available for travel over the land surface. The rest of the water is either lost to sinks outside of the system, such as evaporation, or lost to sinks within the system, such as groundwater.
5. The water available for runoff is then modeled to fall on every grid-cell in the catchment and will travel from higher elevations to lower elevations, typically into a central river using a full physics wave diffusion equation. This means that we use a well-established equation that allows the water to go where the physics dictates the water should go.
6. The amount of water that is available for runoff is then also supplied to our river routing model which takes that water and allows it to flow from the exit point of each catchment into the entrance point of the next downstream catchment.
7. This is then done for each day, all the while updating the parameters such as groundwater and evaporation, etc. Each simulation is 7 years in length.
8. We then remove the results from the first 2 years in order to allow the model to come to a steady and natural state and avoid bias that may occur from improperly choosing starting conditions.
9. We then have, for each catchment, a series of runoff and streamflow values for each day for every simulation year which comprise the pluvial and fluvial components of our flood model.
10. Finally, we compute the inundation caused by each of the components of flooding and combine them, taking the maximum flood value at each location.

Q. Based on the KatRisk flood event set, what other factors are considered before a loss is computed for the Inland Flood component of the model?

A. KatRisk also considers defense before computing a loss for a given event. Because of the semi-random way in which defenses can be placed during a particular event, we use what we refer to as a pseudo-stochastic defense methodology. The NCRB has elected to use our standard defense model.

The reason defense is somewhat random is due to the following:

1. It is impossible to anticipate where and during which events local communities will or will not place temporary defensive structures such as sandbags.
2. Levees and dams all have some probability of failure and are built to some standard of protection (say 1 in 100-year flood) which is often not well constrained.
3. Our DTM may not reflect some small levee or other defensive structure which may be at a higher resolution than is resolved by our model. Some commercial locations may even have their own flood walls.
4. Stream regulation choices are often made which do not conform to any set standard or physical equation.

The KatRisk defense model is one of probability which will, for each event, semi-randomly protect a series of locations within a catchment from some events, but not other events. It does so in an entirely repeatable fashion (i.e. if you run the same location within different portfolios, you will always get the same loss results). The probability of failure is then a curve which tracks, for each return period, the probability that the location will be defended. So if a location encounters a 1 in 100 year flood and its standard of protection states that there is a 40% chance of defense, then a random number between 1 and 100 will be drawn and if that number is below 40, the location's flood will be zeroed out; if it is above 40, then the location's flood is retained for that particular event.

Locations in a dam or leveed area according to the NFIP Digital Insurance Flood Rate Maps ("DIFRM") and the US Dams and Levees database are given a higher standard of protection than locations outside of those zones. It should be noted that fluvial loss events are more protected than pluvial type events because it is easy to know where fluvial floods come from (the river), whereas pluvial flash flood type events may come from many different directions.

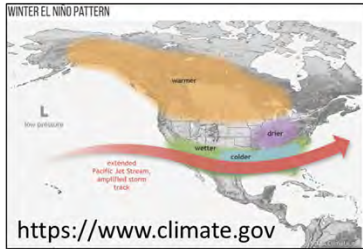
Q. How frequently have there been inland flood events in North Carolina and how frequently does your stochastic model report inland flood events have happened in North Carolina?

A. The KatRisk Stochastic model estimates that North Carolina experiences, on average, 2.3 loss-causing flood events per year, with 70% of those events occurring as a result of tropical storm induced precipitation. If one reviews the recently released NFIP claims data (<https://www.fema.gov/media-library/assets/documents/180374>) and counts the number of claims per day to estimate the total number of events, then the annual historical flood rate is realistically anywhere between 1.93 and 2.85 from 1977 to 2018. This range is based on filtering the NFIP claims data such that days when there are only a relative handful of claims are ignored and claims where no payment was made are also ignored.

Q. Are there any climatological factors influencing inland flood frequency and intensity in general and with respect to North Carolina in particular?

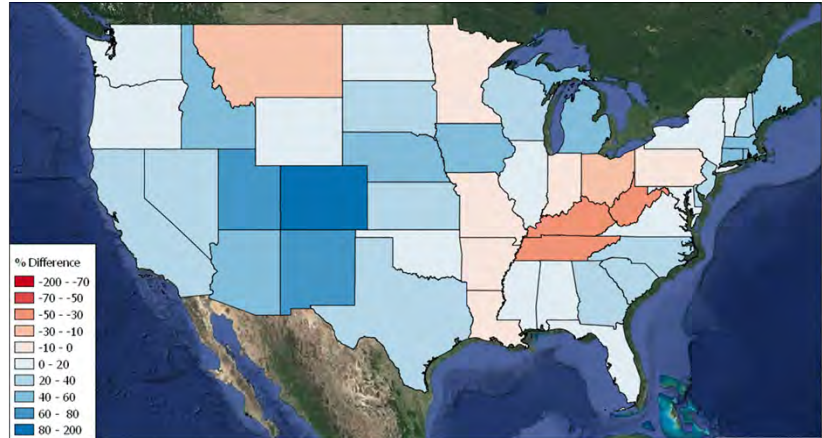
A. Yes. Various climate-based indexes affect the rate and frequency of inland flood events such as the El Niño / Southern Oscillation ("ENSO") index (also simply referred to as El Niño and La Niña). This particular climate index is of the highest importance when compared to other climate indexes in the US and the KatRisk model does a very good job of capturing this teleconnection pattern. The below series of images displays how, if we filter the event set of our model for only those months where a strong El Niño or La Niña precipitation response is expected, the KatRisk Inland flood model effectively models the expected increases or decreases in precipitation-induced inland flood losses.

El Niño Loss Anomalies in Oct to Mar

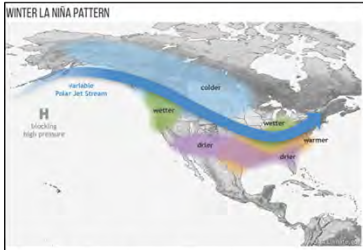


- Strongest Effect on Precipitation is during Oct-Mar
 1. Filter out non Oct-Mar Events (IF Only)
 2. Compute State AAL
 3. Filter Out Oct-Mar and Strong \pm ENSO Years
 4. Compute % Difference

Dry
↓
Wet

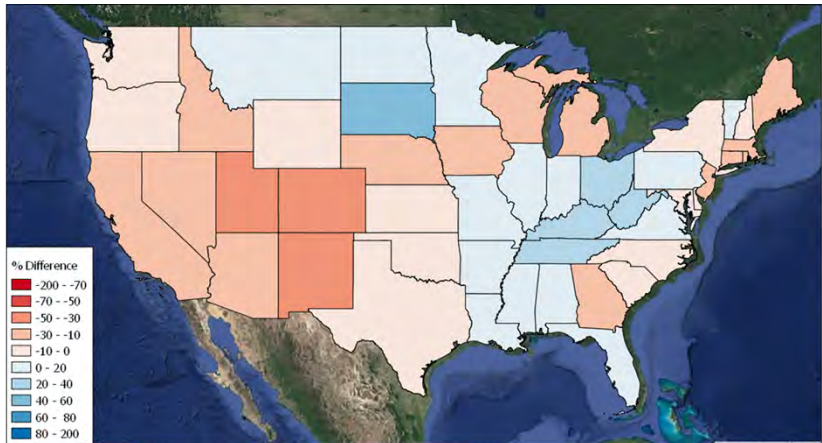


La Niña Loss Anomalies in Oct to Mar



- Strongest Effect on Precipitation is during Oct-Mar
 1. Filter out non Oct-Mar Events (IF Only)
 2. Compute State AAL
 3. Filter Out Oct-Mar and Strong \pm ENSO Years
 4. Compute % Difference

Dry
↓
Wet



Q. How do hurricanes form?

- A. Tropical cyclones (e.g. hurricanes, typhoons, cyclones) form under favorable conditions that include sea surface temperatures above 27° C that cause ocean water evaporation and moisture at mid-atmospheric levels, low wind shear aloft, low stability at low levels providing uplift and sufficient Coriolis force to induce rotation. For example, Atlantic hurricane formation usually occurs near Cape Verde, where warm/dry inland air masses collide with cooler/wetter air along coastal waters. This is essentially a tropical wave disturbance that grows into a low pressure or tropical depression. If the sea surface temperatures are above 27° C, latent energy from evaporation strengthens and deepens the forming cyclone. This system will continue to grow if the cloud tops are not blown apart by strong upper level wind, which means low wind shear is essential and is typical of La Niña conditions in the Atlantic. La Niña is associated with a cooling of the water in the equatorial Pacific that occurs at irregular intervals and is associated with widespread changes in weather patterns. As Atlantic cyclones

are strengthened by warm waters, they are steered by the upper level winds and the Coriolis force, which steers the storm systems to the rightward in the northern hemisphere where they can make landfall in the US.

Q. How does KatRisk model tropical cyclone tracks?

- A. To model the impact of storm surge, inland flooding induced by tropical cyclone rainfall, and wind (note that wind losses are excluded) resulting from tropical cyclones, KatRisk has developed a tropical cyclone model for the Atlantic Basin, which includes the Gulf of Mexico region.

Development of the tropical cyclone track model consists of seven basic components: genesis (“formation”), propagation (“tracks”), maximum sustained wind speed (“Vmax”), central pressure (“CP”), radius of maximum winds (“Rmax”), termination (“lysis”), and landfall calibration. All the above components, apart from Rmax, are presented with varying degrees of detail in peer reviewed publications. Genesis, propagation, and termination are discussed in Hall and Jewson (2007), Yonekura and Hall (2011; 2014) and Hall and Yonekura (2013). Vmax is discussed in Hall and Yonekura (2013), and CP in Orton et al. (2016). Landfall calibration is discussed in Hall and Tippett (2016). Two applications of the referenced track model are found in Hall and Sobel (2013) and Hall and Hureid (2015), and a comparison of the track-model landfall to local landfall estimation is found in Hall and Jewson (2008). All data sources used for the simulations are mentioned in the noted literature.

The final track set consists of 50,000 years of tropical cyclone tracks with annual rates and tracks of tropical cyclones dependent on main development region Sea Surface Temperatures (“SST”) and El Niño-Southern Oscillation ENSO. The main development region is the area between 10° N and 20° N, between the coast of Africa and Central America, where most African waves originate. The African waves account for over half of Atlantic major hurricanes and named storms. Each of the 50,000 modeled years is associated with a climate state making it possible to subset years and events and resulting model losses corresponding to a given climate state, or range of climate states. The below figure shows the spatial distribution of a sample of the 50,000-year track set for the Atlantic Basin. KatRisk also models bypassing storms that can create losses.

Sample Tracks from the Atlantic Basin Tropical Cyclone Track Set



Q. How does storm surge occur?

- A. Storm surge is the abnormal rise of seawater commonly associated with low-pressure weather systems such as tropical cyclones. Surge is caused primarily by a storm's winds pushing water onshore. Storm surge should not be confused with storm tide, which is defined as the water level rise due to the combination of storm surge and the astronomical tide. The severity of the storm surge at any given location depends on the orientation of the coastline relative to the positioning of the storm track and the intensity, size, and speed of the storm. Other factors which can impact storm surge are the width and slope of the continental shelf. A shallow slope will potentially produce a greater storm surge than a steep shelf. Often, the most catastrophic damage in coastal areas during tropical cyclones occurs as the result of storm surge.

Q. Given a tropical cyclone track, how does KatRisk model storm surge?

- A. The 50,000 year tropical cyclone track event set was run with the National Oceanic and Atmospheric Administration ("NOAA") Sea, Lake and Overland Surges from Hurricanes model (the "SLOSH" model), which includes ocean tides. Tropical cyclone tracks were run for operational basins along the Gulf and Atlantic coasts, comprising over 800,000 track/basin simulations. All relevant publications for the SLOSH model can be found on the NOAA National Hurricane Center webpage. KatRisk tropical cyclone tracks that produce a peak gust windspeed of 50 mph or greater in the contiguous 48 United States and the District of Columbia were run in the SLOSH model.

The SLOSH model is a computerized numerical model developed by NOAA's National Weather Service ("NWS") to estimate storm surge heights resulting from historical, hypothetical, or predicted hurricanes by considering the atmospheric

pressure, size, forward speed, and track data. These parameters are used to create a model of the wind field which drives the storm surge. The SLOSH model utilizes a series of basin grids along the Gulf and Atlantic Coasts as shown in the figure below. Hurricane tracks can be run for each basin to determine the modeled storm surge height and extent for the area covered by the respective basin.

SLOSH Model Basins



The SLOSH model consists of a set of physics equations which are applied to a specific locale's shoreline, incorporating unique bay and river configurations, water depths, bridges, roads, levees and other physical features. The SLOSH model uses water depths, land elevations, and barriers to the flow of water to compute surges as they move inland. The SLOSH model accounts for tropical cyclone parameters, coastal geography, coastline features, inland rivers, and flood defenses. The model also accounts for astronomical tides. Output from adjacent basins for each track were merged to create one continuous footprint for each "Named Storm." Water heights above datum (North American Vertical Datum of 1988, NAVD88) from the SLOSH model output have been adjusted using a parametric wave factor, as the SLOSH model does not include waves. The 10-meter United States Geological Survey ("USGS") National Elevation Dataset ("NED") elevations are subtracted from the wave adjusted SLOSH water heights to calculate surge heights above ground level for each event on a 10 meter grid. Hazard maps for return periods ranging from 10 to 10,000 years have been generated. The figures below show return period inundation heights for three return periods for the North Carolina coast in the Swansboro-Cape Carteret area.

100 Year



1,000 Year



5,000 Year



Q. What are the SLOSH model strengths and weaknesses?

A. The SLOSH model is computationally efficient, resulting in fast computer runs that make it an ideal operational system. It is able to resolve flow through barriers, gaps, and passes, and it models deep passes between bodies of water. It also resolves inland inundation and the overtopping of barrier systems, levees, and roads as well as coastal reflections of surges. The SLOSH model also can

explicitly model the astronomic tide, as well as provide different initial water level anomalies.

Because the SLOSH model does not explicitly model the impacts of waves on top of the surge, KatRisk has added a parametric wave model. The SLOSH model also does not account for normal river flow or rain flooding which KatRisk models separately as part of the inland flood model described previously.

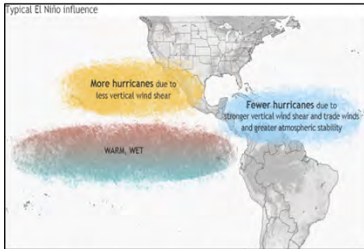
Q. How do the KatRisk surge model results compare to history?

A. The Milliman market basket exposure for North Carolina was run with the KatRisk stochastic model as well as against reconstructions of historical events since 1900 based primarily on HURDAT track data. The KatRisk stochastic model Average Annual Loss is \$49.0 million compared to \$44.4 million for the historical event set. The annual rate of loss causing events above \$10 million is 0.2 for the stochastic model and 0.24 for the historical event set.

Q. Are there any climatological factors influencing hurricane storm surge frequency and intensity in general and with respect to North Carolina in particular?

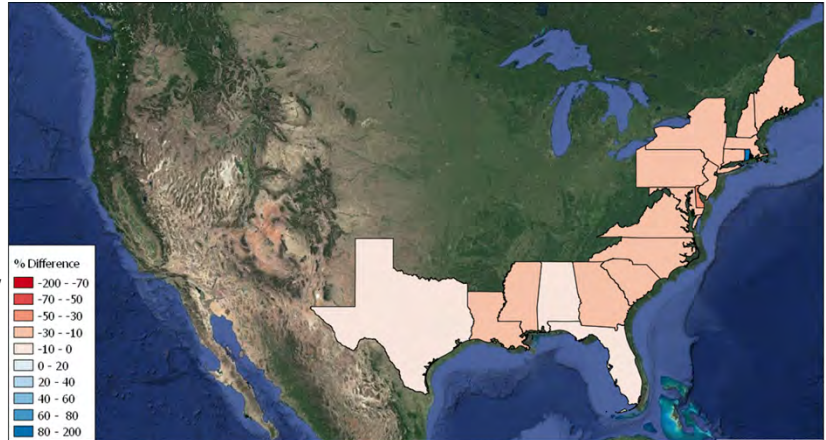
A. Similar to what was described above for the inland flood component of our model, the KatRisk hurricane model is also conditioned on sea surface temperatures and is subject to the same global climate patterns as inland flood. For storm surge, additional climate indices are also important beyond El Niño including the Atlantic Multidecadal Oscillation (“AMO”). The below images show that the KatRisk Storm Surge model accurately recreates the expected El Niño / La Niña and AMO patterns. Recall that it is expected that La Niña years are expected to see more hurricanes and that warmer ocean surfaces also increase the likelihood of hurricanes. Thus, the below images show that KatRisk accurately captures major climate teleconnection patterns for hurricane storm surge.

El Niño Storm Surge Loss Anomalies

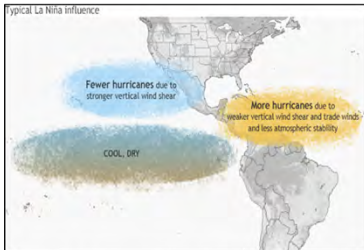


- Strongest Effect on Hurricane Generation
 1. Compute State AAL
 2. Compute % Difference

Low
↓
High

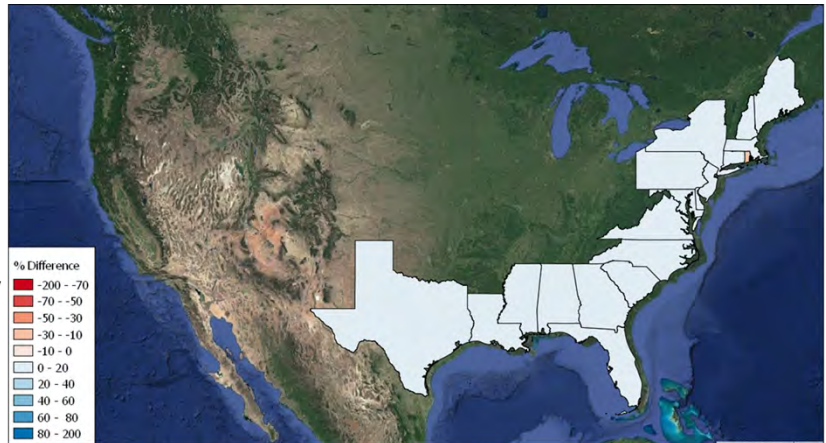


La Niña Storm Surge Loss Anomalies

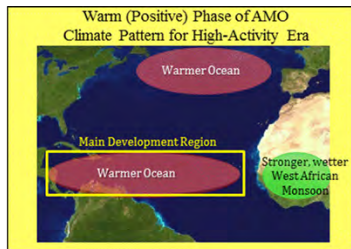


- Strongest Effect on Hurricane Generation
 1. Compute State AAL
 2. Compute % Difference

Low
↓
High

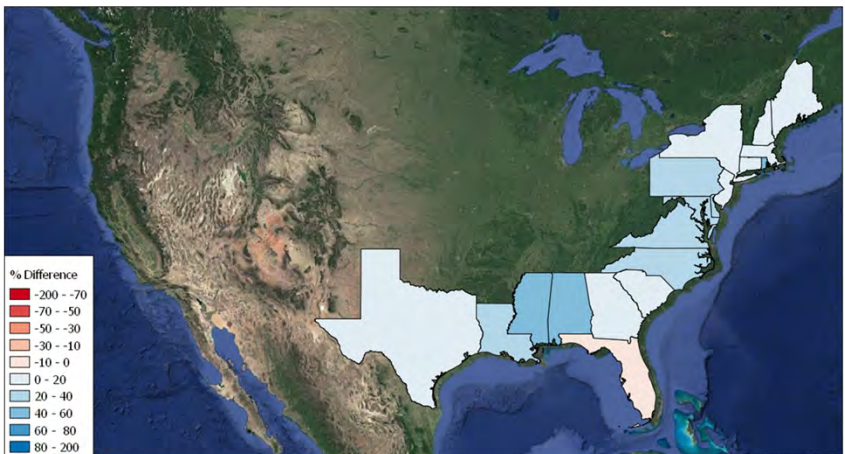


AMO Storm Surge Loss Anomalies

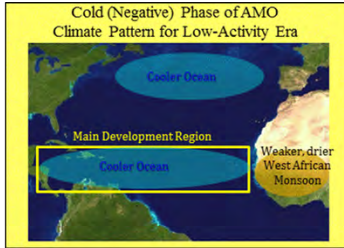


- Strongest Effect on Hurricane Generation
 1. Compute State AAL
 2. Filter Out Oct-Mar and Strong ± ENSO Years
 3. Compute % Difference

Low
↓
High

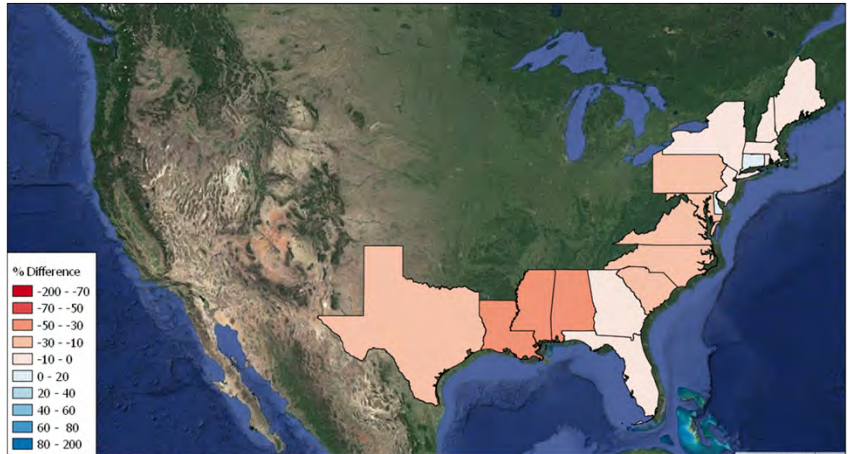


AMO Storm Surge Loss Anomalies



- Strongest Effect on Hurricane Generation
 1. Compute State AAL
 2. Filter Out Oct-Mar and Strong \pm ENSO Years
 3. Compute % Difference

Low
 ↓
 High



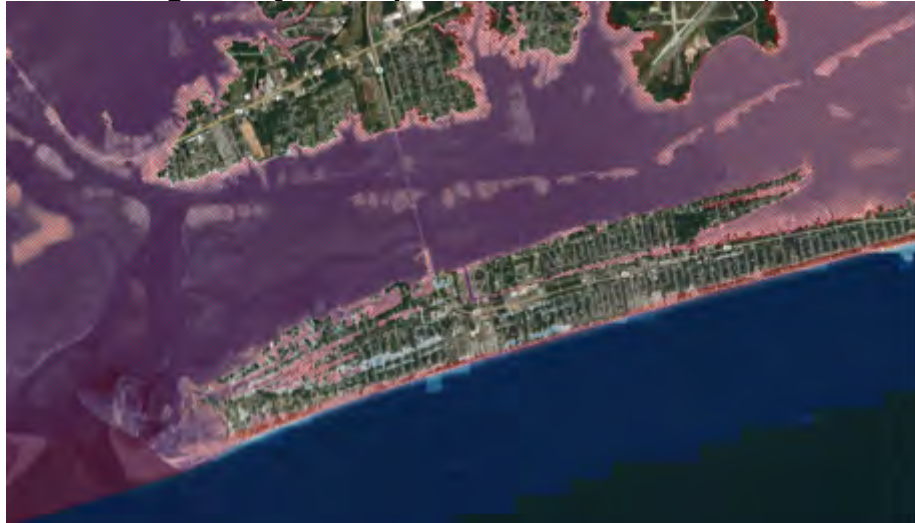
Q. How do the KatRisk inland flood and storm surge maps compare to FEMA SFHA flood extents?

A. KatRisk has made numerous comparisons of its storm surge 100 year flood extent maps to FEMA special flood hazard area (“SFHA”) extents which themselves are meant to depict the NFIPs view on the 100 year flood extent. The figures below show such a comparison for the Swansboro-Cape Carteret area. The coastal surge extent from the KatRisk Model can be seen in blue in the top figure and the coastal FEMA SFHA extent in red hatch in the bottom figure. Note that the FEMA red-hatched area also shows inland flooding further from the coast.

KatRisk Storm Surge 100-year Map



KatRisk Storm Surge 100 year Map with FEMA A/V Zones (red hatch overlay)



The following images show the same area zoomed out.

KatRisk Storm Surge 100 year Map

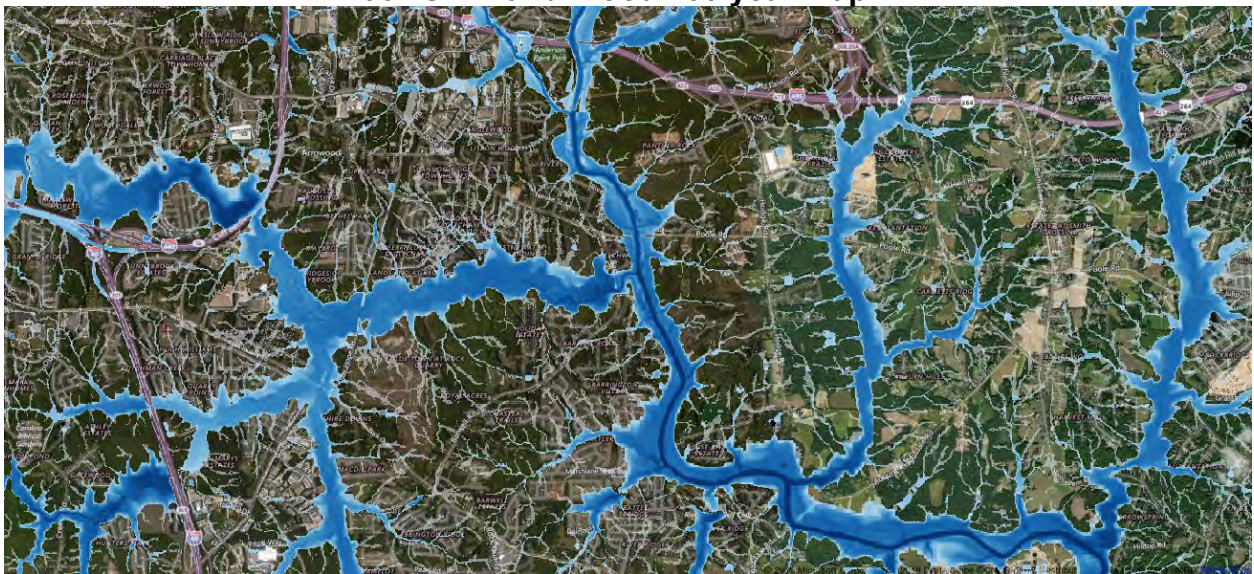


KatRisk Storm Surge 100 year Map with FEMA A/V Zones (red hatch overlay)



For inland flood, the same comparisons can be made. The below images show the 1 in 100 year inland flood pluvial + fluvial maps outside of Raleigh, NC.

KatRisk Inland Flood 100 year Map



KatRisk Inland Flood 100 year Map with FEMA A Zones (red hatch overlay)

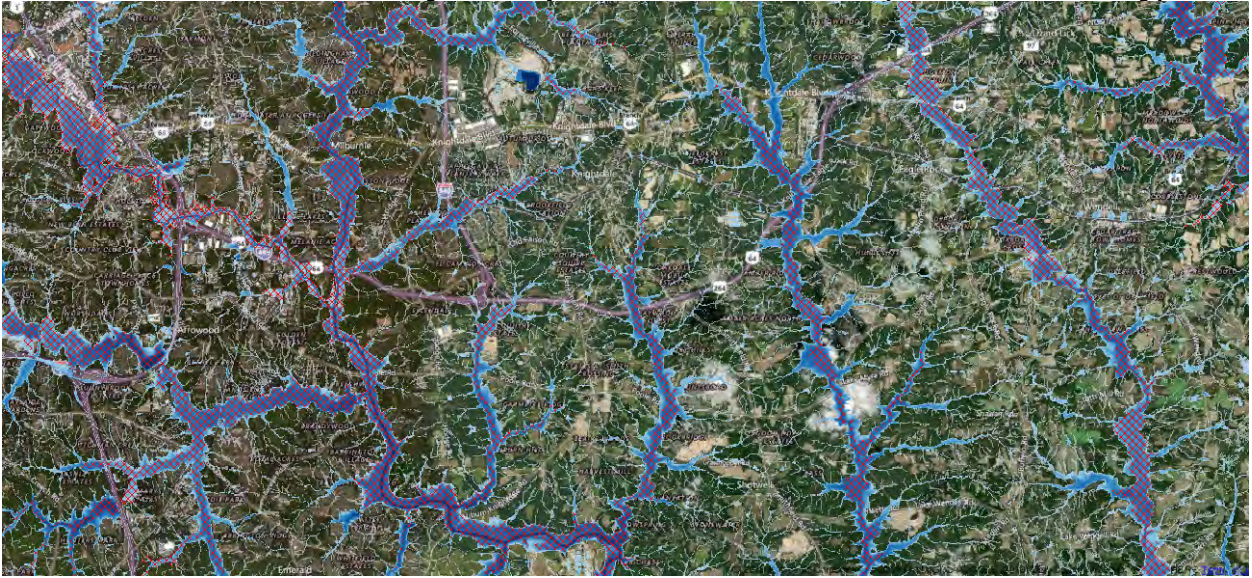


The following images show the same area zoomed out.

KatRisk Inland Flood 100 year Map



KatRisk Inland Flood 100 year Map with FEMA A Zones (red hatch overlay)



Q. Is the KatRisk modeling methodology a sound and appropriate method of projecting the prospective hurricane storm surge and inland flood losses used in the filing for flood insurance in North Carolina?

A. Yes, it is the best model for this purpose. We are one of the only commercially available event-based flood models that include hurricane precipitation-induced flooding in our inland flood model which, according to our analysis, accounts for 70% of the loss from inland flooding (inland flooding only, not including storm surge). This means that other models miss a large component of the loss. Events like Hurricane Florence, for example, currently would not be represented in the stochastic event set from other modelers.

Our model has also been used by many entities and companies and is actively being used to establish rates for flood insurance in multiple states by many of our clients. Additionally, the use of our model in the NFIP risk rating 2.0 initiative, the NFIP reinsurance policy, and the NFIP flood catastrophe bond all speak to our credibility in modeling flood hazards.

Q. Has KatRisk made any changes to the model specifically for North Carolina and/or this study?

A. Yes. In order to more accurately model the variety of potential building characteristics in North Carolina, KatRisk underwent a process of generating new vulnerability curves. We plan to integrate these changes into our wider model in a future release. These new curves capture the following new building features:

Basement only units
Finished vs unfinished basements

Mobile home tie-downs

KatRisk creates models on a country-wide scale because we want to ensure model consistency across all geographies that we model. It is important that the model a client uses for two different regions has internal consistency so that rating plans can be uniformly created.

Q. Are the data, information and numbers used in the KatRisk Inland Flood and Hurricane Storm Surge Model true and accurate to the best of your knowledge, information, and belief?

A. Yes. As has been stated above, we have a very skilled team of scientists who have been working on these issues for the majority, if not the entirety, of their careers.

Q. Do you have an opinion as to whether your model is a reasonable method of projecting the prospective losses used in the filing to set rates for flood insurance in North Carolina that are not excessive, inadequate or unfairly discriminatory, and if so what is that opinion?

A. Yes, my opinion is that our model does a reasonable and consistent job of estimating flood losses. The model is applied consistently and accurately in all geographies. We have, to date, an overwhelmingly positive response to our model and many clients use it to price primary insurance and reinsurance policies on a day-to-day basis in the US and across the globe.

Q. Is KatRisk willing to allow the Insurance Commissioner and/or any personnel from the North Carolina Department of Insurance to visit your offices to examine any areas of the model that they wish?

A. Yes, we are happy to accommodate such an inquiry as long as appropriate non-disclosure documents have been signed by all viewing parties. This is meant to allow anyone to evaluate our work while simultaneously protecting our intellectual property.

Q. Does that conclude your prefiled testimony?

A. Yes.

1
2
3 **PRE-FILED DIRECT TESTIMONY OF WILLIAM FLEISCHHACKER**
4
5 **2019 FLOOD INSURANCE RATE FILING**
6 **by the**
7 **NORTH CAROLINA RATE BUREAU**
8

9
10 **Q. Please state your full name and business address for the record.**

11
12 A. My name is William Fleischhacker. My Aon business address is 3655 North
13 Point Parkway, Suite 300, Alpharetta, Georgia,30005.

14
15 **Q. What is your involvement in this matter?**

16
17 A. My employer, Aon, has been retained by the North Carolina Rate Bureau
18 (NCRB) to provide expertise and analysis pertaining to NCRB's private flood
19 insurance rate filing with the state of North Carolina. I am part of the team at Aon
20 that performed these services.

21
22 **Q. What are your primary duties for Aon?**

23
24 A. Aon's Reinsurance Solutions division is a leading global reinsurance
25 brokerage firm, and I am an Executive Managing Director of the Reinsurance
26 Treaty Production group. My main responsibilities are account management,

1 treaty placement and providing contributions to various specialty practice groups,
2 including f.

3 **Q. Describe your professional and educational background.**

4

5 A. After graduating in 1978 with a Business major from the University of St.
6 Thomas in Minnesota, I joined the St. Paul Fire & Marine Insurance Company
7 (now Traveler's) for one year. In 1979, I joined Aon and my career path changed
8 to the reinsurance sector, leading to over 40 years with the firm. In my role at
9 Aon, I have participated in and led the broking efforts for the design and
10 placement of property and casualty reinsurance treaties on behalf of Aon's
11 clients.

12

13 **Q. Describe your early career at Aon.**

14

15 A. Following a one-year training phase in the accounting, contract drafting and
16 claims units, I joined Aon's broking staff in 1980. At that stage of the reinsurance
17 market, actuaries were rarely involved, and any analytical tools were
18 rudimentarily designed.

19

20 **Q. How has your career progressed and changed over time?**

21

22 A. The career path for reinsurance has dramatically changed during the last 40
23 years, with sophisticated analytical modeling tools that are constantly improving

1 to underlie all major strategic decisions, including the purchase of various forms
2 of reinsurance protection.

3 As for my career, the initial responsibilities involved county mutual operations
4 that underwrote and distributed personal lines and farm insurance products. As I
5 gained experience, my responsibilities evolved to handling large regional
6 accounts, specialty carriers serving a focused customer base, governmental
7 entities, excess and surplus operations and widely recognized brand name
8 carriers.

9

10 **Q. Describe the role of Aon Reinsurance Solutions.**

11

12 A. When clients optimize engagement with our firm, in addition to placing
13 reinsurance treaties, our services include, but are not limited to, product design
14 and actuarial support, distribution alternatives, catastrophic and financial
15 modeling, rating agency assistance, regulatory support, financial statement
16 software, innovation insight and enterprise risk management consultancy.

17

18 **Q. Describe the role of the Treaty Production group.**

19

20 A. The Treaty Production group is a part of Aon's Reinsurance Solutions division.
21 The role of this group is to assist clients of Aon with the design and placement of
22 property and casualty reinsurance treaties.

23

1 **Q. What is flood reinsurance, who buys it, and why do they buy it?**

2

3 A. Most property and automobile carriers, through standard Inland Marine and
4 Comprehensive Physical Damage coverages, provide flood insurance coverage
5 to customers; and nearly all such carriers buy forms of excess catastrophe
6 reinsurance protection that respond to portfolio exposure.

7 In addition, some carriers purchase dedicated quota share reinsurance for flood
8 coverage provided for fixed properties. Moreover, the largest buyer of
9 reinsurance protection for flood exposure is the federal government for the
10 National Flood Insurance Program.

11 These forms of reinsurance purchases all serve to reduce volatility and stabilize
12 financial results.

13

14 **Q. Describe your experience with flood reinsurance placements.**

15

16 A. As a general matter, new entrants into the flood marketplace embrace a “Let’s
17 walk before we run” approach, which is a posture that aligns well with pursuing
18 quota share capacity. The reinsurance market conditions for specific flood quota
19 share placements are relatively nascent and generally cautious. As such, we
20 engage individually with markets to build quota share capacity for flood
21 opportunities through dialogue primarily focusing on catastrophe modeling
22 assumptions and techniques, plus market segmentation (low vs. high risk), while
23 always emphasizing the potential scale for such a largely untapped market

1 segment. Individual quota share placements, either for low or high-risk zones or
2 a blend of both, are always challenging exercises that usually involve negotiated
3 tradeoffs impacting commission terms and treaty recovery limitations. The market
4 conditions for excess catastrophe placements for a flood only portfolio are
5 relatively more mature and resilient, with an ample supply of capacity available.
6 As markets mature, more competition is expected, which in turn should impact
7 pricing through anticipated sharpened margins.

8

9 **Q. Do you speak on topics pertaining to flood insurance?**

10

11 A. With the enormous flood coverage gap that still exists for residential
12 properties, while emphasizing the directional improvement being slowly gained, I
13 have addressed industry conferences on the opportunity, as supported by
14 improved catastrophe modeling tools for surge and inland flood exposures, to
15 normalize the offering of flood coverage for personal lines customers; especially
16 those located in low risk zones, which on a national basis is over 75% of the US
17 residential inventory.

18

19 **Q. Describe Aon's role in this filing with respect to reinsurance pricing?**

20

21 A. We provided advice to Milliman regarding loss ratios, margins and margin to
22 standard deviation assumptions for the KatRisk flood modeled loss output

1 provided. This advice was done for two portfolios which represented two
2 scenarios: NFIP and High Take-up Rate.

3

4 **Q. How important is market conditions knowledge for Aon's brokers?**

5

6 A. Our clients expect for Aon Reinsurance Solutions, as trusted advisors, to
7 provide insight about reinsurance market expectations. Accordingly, we strive to
8 understand the various views of catastrophe risk that exist about any particular
9 client's portfolio. For a reinsurance transaction, multiple parties must agree upon
10 a fair estimate of the cost to transfer the risk. Thus, as informed through
11 reinsurance market pricing and capacity patterns we track, we advise our clients
12 about how we expect the market to interpret and price their catastrophe risk.

13

14 **Q. How are flood reinsurance programs typically priced?**

15

16 A. When flood exposure is subject to an excess catastrophe program that covers
17 various perils, the charge for the flood portion of overall exposure is calculated
18 and melded into an overall flat rate.

19 For a quota share facility covering only flood exposure, for which reinsurer(s)
20 receive a proportional share of flood premium, the portfolio is modeled to identify
21 an expected loss ratio selection and related standard deviation. The reinsurer(s)
22 also selects a margin target which includes internal expenses, applicable capital
23 charge and needed profit load, while adjusting the margin to contemplate any

1 treaty recovery limitation (i.e., applied on a “per event” and / or aggregate basis).
2 The commission afforded to clients is negotiable (i.e., may or may not cover
3 client expense levels) and can provide profit sharing upside.

4 **Q. Please describe further the work Aon Reinsurance Solutions performed**
5 **for the NCRB for this flood insurance rate filing. Can you describe the data**
6 **that was employed as input for the project?**

7

8 A. The Aon Reinsurance Solutions team provided Milliman with an opinion on
9 reasonable pricing for a flood reinsurance program. The team used KatRisk flood
10 modeled loss output provided by Milliman which included exceedance probability
11 PML (probable maximum loss) curves, AALs and standard deviations for two
12 scenarios, NFIP and High Take-up Rate. Milliman advised us that the NFIP
13 scenario is for a portfolio similar to the National Flood Insurance Program (NFIP)
14 while the High Take-up Rate scenario is for the largest amount of exposure that
15 could reasonably be written under an NCRB program. Modeled loss information
16 was provided for inland flood plus storm surge, storm surge only and inland flood
17 only. Additionally, Milliman provided the team with by-zone AAL and risk count
18 distributions for the High Take-up Rate scenario, as well as overall assumptions
19 on ceding commissions and allocated loss adjustment expenses (ALAE).

20

21 **Q. How was the reinsurance program price for this rate filing determined?**

22

1 A. Damage from flooding is caused by multiple types of perils which have
2 distinctly different characteristics. Some flood events are more frequency driven
3 in nature, whereas others are more severity driven. Pricing for the NCRB flood
4 program was developed by applying loss ratio assumptions to the provided
5 modeled loss data, ceded commission and ALAE assumptions for each scenario
6 to calculate reinsurance margins. These resulting margins were compared with
7 market observed margins for other perils with similar frequency and severity
8 patterns, such as hurricane and severe convective storm. Consideration was also
9 given to the differences in loss ratios between inland flood and storm surge
10 observed in the industry. In developing the reinsurance margins provided to the
11 Rate Bureau, we made a simplifying assumption that inland flood results only
12 from non-tropical cyclone events. However, the modeled output for inland flood
13 which was provided to us included both tropical cyclone and non-tropical cyclone
14 related loss events. Industry observed loss ratios for inland flood events resulting
15 from tropical cyclone events are similar to those resulting from storm surge
16 events. Accordingly, we viewed as appropriate to adjust the inland flood margin
17 that we provided by weighting the inland flood and storm surge loss ratios by the
18 estimated percent of non-tropical cyclone and tropical cyclone loss events,
19 respectively.

20

21 **Q. Given your experience with flood reinsurance placements, do you find**
22 **this approach to be reasonable?**

23

1 A. Yes.

2

3 **Q. What are loss ratios?**

4

5 A. A loss ratio is a calculation for which the numerator is the loss component and
6 the denominator is the premium factor. Loss ratio projections are formulated by
7 weighting model expectations and proven experience as adjusted for exposure
8 and pricing changes.

9

10 **Q. Does it make sense for flood loss ratios to vary between inland flood and**
11 **storm surge?**

12

13 A. Yes. To elaborate, surge and inland flood exposures are sufficiently different
14 that they are modeled separately, as well as potentially subject to different
15 reinsurance strategies, especially with exposure to surge and hurricane often
16 compounding. The average severity exposure for properties subject to surge
17 damage is significantly higher in comparison to inland properties. The average
18 frequency expectations will also significantly vary. Thus, while the loss ratio in any
19 given calendar year for surge and inland flood might be the same for any carrier,
20 we consider such an outcome to be an aberration.

21

22 **Q. Do you believe the assumptions used for the NFIP and High Take-up Rate**
23 **scenarios are reasonable?**

1

2 A. Yes.

3

4 **Q. Does that conclude your testimony?**

5

6 A. Yes.

PREFILED TESTIMONY
OF
JAMES H. VANDER WEIDE

2019 FLOOD
INSURANCE RATE FILING
BY THE NORTH CAROLINA RATE BUREAU

Q. WHAT IS YOUR NAME, OCCUPATION, AND BUSINESS ADDRESS?

A. My name is James H. Vander Weide. I am President of Financial Strategy Associates, a firm that provides strategic and financial consulting services to corporate clients. My business address is 3606 Stoneybrook Drive, Durham, North Carolina 27705.

Q. PLEASE DESCRIBE YOUR EDUCATIONAL BACKGROUND AND PRIOR ACADEMIC EXPERIENCE.

A. I graduated from Cornell University with a Bachelor's Degree in Economics and then attended Northwestern University where I earned a Ph.D. in Finance. I joined the faculty of the School of Business at Duke University where I was subsequently named Assistant Professor, Associate Professor, Professor, and Research Professor. I have published research in the areas of finance and economics and taught courses in these fields at Duke for more than thirty-five years. I am now retired from my teaching duties at Duke.

I have taught courses in corporate finance, investment management, and management of financial institutions. I also taught a graduate seminar on the theory of public utility pricing and lectured in executive development seminars on

the cost of capital, financial analysis, capital budgeting, mergers and acquisitions, cash management, short-run financial planning, and competitive strategy.

I have served as Program Director and taught in numerous executive education programs at Duke, including the Duke Advanced Management Program, the Duke Management Challenge, the Duke Executive Program in Telecommunications, Competitive Strategies in Telecommunications, and the Duke Program for Manager Development for managers from the former Soviet Union. I have also taught in tailored programs developed for corporations such as ABB, Accenture, Allstate, AT&T, Progress Energy, GlaxoSmithKline, Lafarge, MidAmerican Energy, Norfolk Southern, The Rank Group, Siemens, TRW, and Wolseley PLC.

In addition to my teaching and executive education activities, I have written research papers on such topics as portfolio management, the cost of capital, capital budgeting, the effect of regulation on the performance of public utilities, and cash management. My articles have been published in *American Economic Review*, *Financial Management*, *International Journal of Industrial Organization*, *Journal of Finance*, *Journal of Financial and Quantitative Analysis*, *Journal of Bank Research*, *Journal of Accounting Research*, *Journal of Cash Management*, *Management Science*, *The Journal of Portfolio Management*, *Atlantic Economic Journal*, *Journal of Economics and Business*, and *Computers and Operations Research*. I have written a book titled *Managing Corporate Liquidity: an Introduction to Working Capital Management*, a chapter for *The Handbook of*

Modern Finance, “Financial Management in the Short Run,” and a chapter for the book, *The Handbook of Portfolio Construction: Contemporary Applications of Markowitz Techniques*, “Principles for Lifetime Portfolio Selection: Lessons from Portfolio Theory.”

Q. HAVE YOU PREVIOUSLY PRESENTED EVIDENCE ON THE COST OF CAPITAL AND OTHER REGULATORY ISSUES?

A. Yes. As an expert on financial and economic theory and practice, I have participated in more than five hundred regulatory and legal proceedings before the public service commissions of forty-five states and four Canadian provinces, the Federal Energy Regulatory Commission, the National Energy Board (Canada), the Federal Communications Commission, the Canadian Radio-Television and Telecommunications Commission, the United States Congress, the National Telecommunications and Information Administration, the insurance commissions of five states, the Iowa State Board of Tax Review, the National Association of Securities Dealers, and the North Carolina Property Tax Commission. In addition, I have prepared expert testimony in proceedings before the United States District Court for the District of Nebraska; the United States District Court for the District of New Hampshire; the United States District Court for the District of Northern Illinois; the United States District Court for the Eastern District of North Carolina; the Montana Second Judicial District Court, Silver Bow County; the United States District Court for the Northern District of California; the Superior Court, North Carolina; the United States Bankruptcy Court for the Southern District of West Virginia; the United States District Court

for the Eastern District of Michigan; and the Supreme Court of the State of New York.

Q. WHAT IS THE PURPOSE OF YOUR TESTIMONY?

A. I have been asked by the North Carolina Rate Bureau to make an independent appraisal of the aggregate cost of equity capital for the companies writing flood insurance in North Carolina and to recommend a rate of return on equity that is fair, that allows those companies in the aggregate to attract and retain capital on reasonable terms, that is commensurate with returns on investments of comparable risk, and that maintains the financial integrity of those companies in the aggregate.

Q. WHAT DO YOU MEAN BY THE PHRASE "COST OF EQUITY CAPITAL?"

A. A firm's cost of equity capital is the rate of return expectation that is required in the marketplace on equity investments of comparable risk. If an investor does not expect to earn a return on an equity investment in a firm that is at least as large as the return the investor could expect to earn on other investments of comparable risk, then the investor will not invest in that firm's shares. Thus, a firm's cost of equity capital is also the rate of return expectation that is required in the marketplace in order to induce equity investors to purchase shares in that firm.

Q. IS THE COST OF EQUITY CAPITAL THE SAME AS THE RETURN ON EQUITY?

A. No. The cost of equity capital is a market-based concept that reflects investors' future expectations, while the return on equity is an accounting concept that measures results of past performance. The return on equity is equal to income available for common equity divided by the book value of common equity.

Q. HAVE YOU FORMED AN OPINION REGARDING THE COST OF EQUITY CAPITAL FOR THE AVERAGE COMPANY WRITING FLOOD INSURANCE IN NORTH CAROLINA?

A. Yes.

Q. WHAT IS YOUR OPINION IN THAT REGARD?

A. The cost of equity capital for such a company is in the range 8.9 percent to 12.9 percent.

Q. WHAT ECONOMIC PRINCIPLES DID YOU CONSIDER IN ARRIVING AT THAT OPINION?

A. There are two primary economic principles relevant to my appraisal of the cost of equity capital. The first, relating to the demand for capital, states that a firm should continue to invest in its business only so long as the return on its investment is greater than or equal to its cost of capital. In the context of a regulated firm, this principle suggests that the regulatory agency should establish revenue levels which will offer the firm an opportunity to earn a return on its investment that is at least equal to its cost of capital.

The second principle, relating to the supply of capital, states that rational investors are maximizing their total return on capital only if the returns they expect to receive on investments of comparable risk are equal. If these returns are not equal, rational investors will reduce or completely eliminate investments in those activities yielding lower expected returns for a given level of risk and will increase investments in those activities yielding higher expected returns. The second principle implies that regulated firms will be unable to obtain the capital required to expand service on reasonable terms unless they are able to provide investors returns equal to those expected on investments of comparable risk.

Q. DO THESE ECONOMIC PRINCIPLES APPLY TO THE SETTING OF INSURANCE RATES?

A. Yes. These are general economic principles that apply to investing in any business activity, including insurance.

Q. HOW DID YOU GO ABOUT DETERMINING THE COST OF EQUITY CAPITAL FOR THE AVERAGE COMPANY WRITING FLOOD INSURANCE IN NORTH CAROLINA?

A. I used two generally accepted methods to estimate the cost of equity: (1) the Discounted Cash Flow (DCF) Model, and (2) the Risk Premium Approach.

Q. PLEASE DESCRIBE THE DCF MODEL.

A. The DCF Model suggests that investors value an asset on the basis of the future cash flows they expect to receive from owning the asset. Thus, investors value

an investment in a bond because they expect to receive a sequence of semi-annual coupon payments over the life of the bond and a terminal payment equal to the bond's face value at the time the bond matures. Likewise, investors value an investment in a firm's stock because they expect to receive a sequence of dividend payments and, perhaps, expect to sell the stock at a higher price sometime in the future.

A second fundamental principle of the DCF approach is that investors value a dollar received in the future less than a dollar received today. A future dollar is valued less than a current dollar because investors could invest a current dollar in an interest earning account and increase their wealth. This principle is called the time value of money.

Applying the two fundamental DCF principles noted above to an investment in a bond suggests that investors should value their investment in the bond on the basis of the present value of the bond's future cash flows. Thus, the price of the bond should be equal to:

Equation 1

$$P_B = \frac{C}{(1+i)} + \frac{C}{(1+i)^2} + \dots + \frac{C+F}{(1+i)^n}$$

where:

- P_B = Bond price;
- C = Cash value of the coupon payment (assumed for notational convenience to occur annually rather than semi-annually);
- F = Face value of the bond;

- i = The rate of interest the investor could earn by investing his money in an alternative bond of equal risk; and
- n = The number of periods before the bond matures.

Applying these same principles to an investment in a firm's stock suggests that the price of the stock should be equal to:

Equation 2

$$P_s = \frac{D_1}{(1+k)} + \frac{D_2}{(1+k)^2} + \dots + \frac{D_n + P_n}{(1+k)^n}$$

where:

- P_s = Current price of the firm's stock;
- D_1, D_2, \dots, D_n = Expected annual dividend per share on the firm's stock;
- P_n = Price per share of stock at the time the investor expects to sell the stock; and
- k = Return the investor expects to earn on alternative investments of the same risk, i.e., the investor's required rate of return.

Equation (2) is frequently called the Annual Discounted Cash Flow (DCF) Model of stock valuation.

Q. HOW DO YOU USE THE DCF MODEL TO DETERMINE THE COST OF EQUITY CAPITAL?

A. The "k" in the equation is the cost of equity capital. We make certain simplifying assumptions regarding the other factors in the equation and then mathematically solve for "k."

Q. WHAT ARE THE ASSUMPTIONS YOU MAKE?

A. Most analysts make three simplifying assumptions. First, they assume that dividends are expected to grow at the constant rate (“g”) into the indefinite future. Second, they assume that the stock price at time “n” is simply the present value of all dividends expected in periods subsequent to “n.” Third, they assume that the investors’ required rate of return, “k,” exceeds the expected dividend growth rate, “g.”

Q. DOES THE ANNUAL DCF MODEL OF STOCK VALUATION PRODUCE APPROPRIATE ESTIMATES OF A FIRM’S COST OF EQUITY CAPITAL?

A. No. The Annual DCF Model of stock valuation produces appropriate estimates of a firm’s cost of equity capital only if the firm pays dividends just once a year. Because most firms pay dividends quarterly, the Annual DCF Model produces downwardly biased estimates of the cost of equity. Investors can expect to earn a higher annual effective return on an investment in a firm that pays quarterly dividends than in one which pays the same amount of dollar dividends once at the end of each year. A complete analysis of the implications of the quarterly payment of dividends on the DCF Model is provided in Exhibit RB-11. For the reasons cited there, I employed the Quarterly DCF Model throughout my calculations.

Q. PLEASE DESCRIBE THE QUARTERLY DCF MODEL YOU USED.

A. The Quarterly DCF Model I use is described by Equation 10 on page 10 in Exhibit RB-11. This equation shows that the cost of equity is equal to the sum of the dividend yield and the growth rate, where the dividend in the dividend yield is

the equivalent dividend at the end of the year, and the growth rate is the expected growth in dividends or earnings per share.

Q. HOW DO YOU APPLY THE DCF APPROACH TO OBTAIN THE COST OF EQUITY CAPITAL FOR THE COMPANIES WRITING FLOOD INSURANCE IN NORTH CAROLINA?

A. I apply the DCF approach to two groups of companies: Value Line's group of property/casualty insurance companies and the S&P 500.

Q. WHY DO YOU APPLY THE DCF APPROACH TO THE S&P 500 AS WELL AS TO VALUE LINE'S PROPERTY/CASUALTY INSURANCE COMPANIES?

A. As I noted previously, the cost of equity is defined as the rate of return investors expect to earn on investments in other companies of comparable risk. I apply the DCF approach to the S&P 500 because they are a large group of companies that, on average, are typically viewed as being comparable in risk to the property/casualty insurance industry. The use of a larger set of comparable risk companies should provide an accurate estimate of the cost of equity for the companies writing flood insurance in North Carolina.

Q. DO YOU INCLUDE ALL THE VALUE LINE PROPERTY/CASUALTY INSURANCE COMPANIES?

A. No. Among the Value Line property/casualty insurance companies, I only include companies which pay a quarterly dividend, have not lowered their dividends, and have a positive five-year earnings growth forecast available from I/B/E/S

(formerly known as the Institutional Brokers Estimate System, now part of Refinitiv). The Value Line property/casualty companies I use are shown in Exhibit RB-9.

Q. WHAT CRITERIA DO YOU USE TO SELECT COMPANIES IN THE S&P 500?

A. I include those firms which pay dividends and which have at least three five-year earnings forecasts available from I/B/E/S. I exclude the insurance companies in the S&P 500, as identified by I/B/E/S Refinitiv, because I have already calculated DCF results for the Value Line property/casualty insurance companies. The S&P 500 companies I use are shown in Exhibit RB-10.

Q. WHY DO YOU ELIMINATE ANY COMPANY WHICH HAD RECENTLY LOWERED ITS DIVIDEND OR WHICH FAILS TO PAY DIVIDENDS?

A. I eliminate those companies because it is difficult to make a reliable estimate of the future dividend growth rate for companies that have recently lowered their dividends or do not pay dividends. If a company has recently lowered its dividend, investors do not know whether the company will again lower its dividend in the future, or whether the company will attempt to increase its dividend back toward its previous level. If a company does not pay a dividend, one cannot mathematically apply the DCF approach.

Q. HOW DO YOU ESTIMATE THE GROWTH COMPONENT OF THE QUARTERLY DCF MODEL?

- A. I use the average of analysts' estimates of future earnings per share (EPS) growth reported by I/B/E/S. As part of their research, financial analysts working at Wall Street firms periodically estimate EPS growth for each firm they follow. The EPS forecasts for each firm are then published. The forecasts are used by investors who are contemplating purchasing or selling shares in individual companies.
- Q. WHAT IS I/B/E/S?
- A. I/B/E/S is a collection of analysts' forecasts for a broad group of companies expressed in terms of a mean forecast and a standard deviation of forecast for each firm. The mean forecast is used by investors as an estimate of future firm performance.
- Q. WHY DO YOU USE THE I/B/E/S GROWTH ESTIMATES?
- A. The I/B/E/S growth rates (1) are widely circulated in the financial community, (2) include the projections of reputable financial analysts who develop estimates of future growth, (3) are reported on a timely basis to investors, and (4) are widely used by institutional and other investors. For these reasons, I believe these estimates represent unbiased estimates of investors' expectations of each firm's long-term growth prospects and, accordingly, are incorporated by investors into their return requirements. Consequently, in my opinion, they provide the best available estimate of investors' long-term growth expectations.

Q. WHY DO YOU RELY EXCLUSIVELY ON ANALYSTS' PROJECTIONS OF FUTURE EPS GROWTH IN ESTIMATING THE INVESTORS' EXPECTED GROWTH RATE RATHER THAN LOOKING AT PAST HISTORICAL GROWTH RATES?

A. There is considerable empirical evidence that analysts' forecasts are more highly correlated with stock prices than are firms' historical growth rates, and, thus, that investors actually use these forecasts.

Q. HAVE YOU PERFORMED ANY STUDIES CONCERNING THE USE OF ANALYSTS' FORECASTS AS THE BEST ESTIMATE OF INVESTORS' EXPECTED GROWTH RATE, G?

A. Yes, I prepared a study with Willard T. Carleton, Professor of Finance Emeritus at the University of Arizona, on why analysts' forecasts provide the best estimate of investors' expectations of future long-term growth. This study is described in a paper entitled "Investor Growth Expectations: Analysts vs. History," published in *The Journal of Portfolio Management*.

Q. PLEASE SUMMARIZE THE RESULTS OF YOUR STUDY.

A. First, we performed a correlation analysis to identify the historically-oriented growth rates which best described a firm's stock price. Then we did a regression study comparing the historical growth rates with the consensus analysts' forecasts. In every case, the regression equations containing the average of analysts' forecasts statistically outperformed the regression equations containing the historical growth estimates. These results are consistent with those found by

Cragg and Malkiel, the early major research in this area. These results are also consistent with the hypothesis that investors use analysts' forecasts, rather than historically-oriented growth calculations, in making buy and sell decisions. They provide overwhelming evidence that the analysts' forecasts of future growth are superior to historically-oriented growth measures in predicting a firm's stock price.

Q. WHAT PRICE DO YOU USE IN YOUR DCF MODEL?

A. I use a simple average of the monthly high and low stock prices for each firm for the three-month period, February, March, and April 2019. These high and low stock prices are obtained from Refinitiv.

Q. WHY DO YOU USE THE THREE-MONTH AVERAGE STOCK PRICE, P_0 , IN APPLYING THE DCF METHOD?

A. I use a three-month average stock price in applying the DCF method because stock prices fluctuate daily, while financial analysts' forecasts for a given company are generally changed less frequently, often on a quarterly basis. Thus, to match the stock price with an earnings forecast, it is appropriate to average stock prices over a three-month period.

Q. PLEASE EXPLAIN YOUR INCLUSION OF FLOTATION COSTS.

A. All firms that have sold securities in the capital markets have incurred some level of flotation costs, including underwriters' commissions, legal fees, printing expense, etc. These costs are paid from the proceeds of the stock sale and

must be recovered over the life of the equity issue. Costs vary depending upon the size of the issue, the type of registration method used and other factors, but in general these costs range between four percent and five percent of the proceeds from the issue. In addition to these costs, the underwriter's offer price is set below the most recent closing price before the public offering in order to reduce the risk that the underwriters will be unable to sell the entire offering at the offer price. The difference between the offer price and the recent closing price is generally in the range two percent to three percent. Thus, the total flotation cost, including both issuance expense and underwriter discount, could range anywhere from five percent to eight percent of the proceeds of an equity issue. These cost ranges have been developed and confirmed in a number of generally accepted studies. I believe a combined five percent allowance for flotation costs is a conservative estimate that should be used in applying the DCF model in this proceeding.

Q. PLEASE SUMMARIZE THE RESULTS OF YOUR APPLICATION OF THE DCF METHOD TO THE PROPERTY/CASUALTY INSURANCE COMPANIES AND THE S&P 500.

A. As shown in Exhibits RB-9 and RB-10, the average DCF cost of equity capital for my group of Value Line property/casualty companies is 12.9 percent; and for the S&P 500 companies, 12.2 percent.

Q. WHAT CONCLUSION DO YOU REACH FROM YOUR DCF ANALYSIS ABOUT THE COST OF EQUITY CAPITAL FOR COMPANIES WRITING FLOOD INSURANCE IN NORTH CAROLINA?

A. On the basis of my DCF analysis, I would conclude that for companies writing flood insurance in North Carolina the cost of equity is in the range 12.2 percent to 12.9 percent.

Q. YOU NOTE THAT THE SECOND METHOD YOU USE TO ESTIMATE THE COST OF EQUITY CAPITAL FOR COMPANIES WRITING FLOOD INSURANCE IN NORTH CAROLINA IS A RISK PREMIUM APPROACH. PLEASE DESCRIBE THAT APPROACH.

A. I perform a study of the comparable returns received by bond and stock investors over the last ninety-three years. I estimate the returns on stock and bond portfolios, using stock price and dividend yield data on the S&P 500 stock portfolio and bond yield data on Moody's A-rated utility bonds.

My study consists of analyzing the historically achieved returns on broadly based stock and bond portfolios going back to 1926. For stocks, I use the S&P 500 stock portfolio; and for bonds, I use Moody's A-rated utility bonds. The resulting annual returns on the stock and bond portfolios purchased in each year from 1926 through 2018 are shown on Exhibit RB-12. The difference between the stock return and the bond return over that period of time on an arithmetic average basis is 4.7 percentage points.

Q. WHAT CONCLUSIONS DO YOU DRAW FROM YOUR RISK PREMIUM ANALYSES?

A. My own studies, combined with my analysis of other studies, provide strong evidence for the belief that investors today require an equity return of at least

4.7 percentage points above the expected yield on A-rated long-term debt issues.

The average yield on Moody's seasoned A-rated utility bonds for the three months February through April was 4.2 percent. On the basis of this information and my knowledge of bond market conditions, I conclude that the long-term yield on A-rated utility bonds is approximately 4.2 percent. Adding a 4.7 percentage point risk premium to the 4.2 percent expected yield on A-rated utility bonds, I obtain an expected return on equity of 8.9 percent.

Q. ARE THERE REASONS TO BELIEVE THAT THE RESULT OF YOUR EX POST RISK PREMIUM ANALYSIS MAY UNDERESTIMATE THE COST OF EQUITY AT THIS TIME?

A. Yes. The ex post risk premium model may produce an unrealistically low result because the model result is highly sensitive to the estimate of the bond yield. At this time, bond yields are unusually low, reflecting policy decisions of the United States government and the Federal Reserve Bank to keep interest rates low in order to stimulate the economy. The ex post risk premium cost of equity result is the sum of the risk premium and the bond yield; and, as a result, the use of an unusually low bond yield in the model may cause the ex post risk premium model result to underestimate the cost of equity.

Q. BASED ON YOUR ANALYSES, WHAT IS YOUR OPINION AS TO THE COST OF CAPITAL FOR THE AVERAGE INSURANCE COMPANY WRITING FLOOD INSURANCE IN NORTH CAROLINA?

A. Based on my review and studies, I believe that a conservative estimate of the cost of common equity capital for the average insurance company writing flood insurance in North Carolina is in the range 8.9 percent to 12.9 percent.

SUMMARY OF DISCOUNTED CASH FLOW ANALYSIS FOR
PROPERTY/CASUALTY INSURANCE COMPANIES

	COMPANY	MOST RECENT QUARTERLY DIVIDEND (d ₀)	STOCK PRICE (P ₀)	FORECAST OF FUTURE EARNINGS GROWTH	DCF MODEL RESULT
1	Allstate Corp.	0.500	94.084	13.3%	15.8%
2	Amer. Financial Group	0.400	97.916	6.1%	7.9%
3	Berkley (W.R.)	0.150	55.985	11.6%	12.9%
4	Chubb Ltd.	0.730	136.237	12.1%	14.6%
5	Cincinnati Financial	0.560	86.250	4.9%	7.7%
6	CNA Fin'l	0.350	44.221	6.7%	10.3%
7	Erie Indemnity	0.900	175.144	10.0%	12.4%
8	First American Financial Corp	0.420	52.380	12.5%	16.4%
9	Old Republic	0.200	21.003	10.0%	14.5%
10	RLI Corp.	0.220	71.695	9.8%	11.3%
11	Selective Ins. Group	0.200	65.252	12.3%	13.7%
12	Travelers Cos.	0.770	134.103	14.8%	17.8%
13	Average				12.9%

Note:

- d₀ = Latest quarterly dividend.
d₁, d₂, d₃, d₄, = Expected next four quarterly dividends, calculated by multiplying the last four quarterly dividends per Value Line, by the factor (1 + g).
P₀ = Average of the monthly high and low stock prices during the three months ending April 2019 per Refinitiv.
FC = Flotation costs.
g = I/B/E/S forecast of future earnings growth April 2019.
k = Cost of equity using the quarterly version of the DCF Model and a five percent allowance for flotation costs as shown by the formula below:

$$k = \frac{d_1(1+k)^{.75} + d_2(1+k)^{.50} + d_3(1+k)^{.25} + d_4}{P_0(1-FC)} + g$$

SUMMARY OF DISCOUNTED CASH FLOW ANALYSIS FOR
S&P 500 COMPANIES

	COMPANY	STOCK PRICE (P ₀)	D ₀	FORECAST OF FUTURE EARNINGS GROWTH	MODEL RESULT
1	3M	203.78	5.76	6.59%	9.8%
2	ABBOTT LABORATORIES	76.50	1.28	11.60%	13.6%
3	ABBVIE	79.97	4.28	9.59%	15.9%
4	ACCENTURE CLASS A	168.59	2.92	8.88%	10.9%
5	ACTIVISION BLIZZARD	45.10	0.37	7.30%	8.2%
6	ADV.AUTO PARTS	167.45	0.24	17.52%	17.7%
7	AGILENT TECHS.	78.38	0.66	10.65%	11.6%
8	ALBEMARLE	84.06	1.47	13.29%	15.4%
9	ALLEGION	91.44	1.08	8.67%	10.0%
10	ALTRIA GROUP	53.13	3.20	7.03%	14.0%
11	AMER.ELEC.PWR.	82.43	2.68	5.96%	9.6%
12	AMERISOURCEBERGEN	79.64	1.60	8.62%	10.9%
13	APPLE	184.31	3.08	13.00%	15.0%
14	AT&T	30.70	2.04	2.85%	10.2%
15	AVERY DENNISON	109.20	2.32	11.97%	14.5%
16	BANK OF NEW YORK MELLON	51.63	1.12	9.43%	12.0%
17	BAXTER INTL.	76.13	0.76	10.90%	12.1%
18	BECTON DICKINSON	243.74	3.08	11.67%	13.2%
19	BEST BUY	69.20	2.00	8.67%	12.0%
20	BLACKROCK	438.57	13.20	6.51%	9.9%
21	BRISTOL MYERS SQUIBB	49.15	1.64	7.58%	11.4%
22	BROWN-FORMAN 'B'	50.47	0.66	9.44%	11.0%
23	CARDINAL HEALTH	50.15	1.91	4.92%	9.2%
24	CBS 'B'	49.46	0.72	15.33%	17.1%
25	CENTERPOINT EN.	30.41	1.15	5.78%	10.1%
26	CH ROBINSON WWD.	87.80	2.00	8.19%	10.8%
27	CHUBB	136.24	2.92	10.77%	13.3%
28	CHURCH & DWIGHT CO.	68.12	0.91	8.62%	10.2%
29	CIGNA	170.73	0.04	14.51%	14.5%
30	CINTAS	202.71	2.05	14.60%	15.8%
31	CISCO SYSTEMS	52.49	1.40	9.91%	13.0%
32	CITRIX SYS.	103.11	1.40	9.13%	10.7%
33	CMS ENERGY	54.11	1.53	7.09%	10.3%
34	COCA COLA	46.85	1.60	5.35%	9.2%
35	COGNIZANT TECH.SLTN.'A'	72.10	0.80	8.81%	10.1%
36	COMCAST A	39.56	0.84	13.78%	16.3%
37	CONAGRA BRANDS	25.72	0.85	6.14%	9.9%
38	CONSTELLATION BRANDS 'A'	178.29	3.00	6.44%	8.3%
39	COSTCO WHOLESALE	228.78	2.60	10.68%	12.0%
40	COTY CL.A	10.47	0.50	7.55%	13.1%
41	CSX	73.21	0.96	11.64%	13.2%
42	CUMMINS	157.67	4.56	8.50%	11.8%

43	CVS HEALTH	57.54	2.00	8.25%	12.3%
44	DANAHER	125.00	0.68	8.21%	8.8%
45	DELTA AIR LINES	52.09	1.40	12.52%	15.7%
46	DENTSPLY SIRONA	46.85	0.35	8.81%	9.7%
47	DOLLAR GENERAL	117.90	1.28	11.43%	12.7%
48	DOMINION ENERGY	74.76	3.67	4.68%	10.2%
49	DXC TECHNOLOGY	65.65	0.76	9.95%	11.3%
50	E TRADE FINANCIAL	48.41	0.56	10.31%	11.7%
51	EATON	80.81	2.84	7.43%	11.5%
52	EBAY	36.76	0.56	11.24%	13.0%
53	ECOLAB	173.38	1.84	13.37%	14.6%
54	EDISON INTL.	61.74	2.45	4.79%	9.2%
55	EMERSON ELECTRIC	68.70	1.96	9.05%	12.4%
56	ESTEE LAUDER COS.'A'	158.20	1.72	10.86%	12.1%
57	EVERSOURCE ENERGY	70.03	2.14	5.72%	9.2%
58	EXPEDIA GROUP	125.06	1.28	12.77%	14.0%
59	FEDEX	182.55	2.60	8.80%	10.4%
60	FIDELITY NAT.INFO.SVS.	110.09	1.40	11.70%	13.2%
61	FOOT LOCKER	60.36	1.52	9.75%	12.7%
62	FORTIVE	81.71	0.28	12.55%	13.0%
63	FORTUNE BNS.HM.& SCTY.	47.92	0.88	8.49%	10.6%
64	GENERAL MILLS	48.41	1.96	5.36%	9.9%
65	GOLDMAN SACHS GP.	197.71	3.40	6.10%	8.0%
66	HARTFORD FINL.SVS.GP.	49.05	1.20	14.84%	17.8%
67	HCA HEALTHCARE	132.08	1.60	11.93%	13.4%
68	HERSHEY	113.13	2.89	7.85%	10.8%
69	HOME DEPOT	191.45	5.44	10.68%	14.0%
70	HONEYWELL INTL.	157.04	3.28	6.38%	8.7%
71	HUMANA	274.90	2.20	14.13%	15.1%
72	HUNT JB TRANSPORT SVS.	104.34	1.04	12.40%	13.6%
73	INGERSOLL-RAND	108.53	2.12	10.48%	12.8%
74	INTEL	52.96	1.26	7.85%	10.6%
75	INTERCONTINENTAL EX.	77.11	1.10	7.45%	9.1%
76	INTUIT	246.05	1.88	15.23%	16.2%
77	INVESCO	19.63	1.24	2.95%	10.0%
78	JOHNSON & JOHNSON	136.80	3.80	6.24%	9.4%
79	JUNIPER NETWORKS	26.90	0.76	13.23%	16.6%
80	KROGER	26.73	0.56	6.06%	8.4%
81	MARTIN MRTA.MATS.	198.66	1.92	14.64%	15.8%
82	MASCO	38.09	0.48	11.90%	13.4%
83	MAXIM INTEGRATED PRDS.	55.30	1.84	13.36%	17.4%
84	MEDTRONIC	89.96	2.00	7.77%	10.3%
85	MERCK & COMPANY	79.28	2.20	9.94%	13.2%
86	METLIFE	44.14	1.76	9.94%	14.6%
87	MICROSOFT	115.78	1.84	14.53%	16.5%
88	MONDELEZ INTERNATIONAL CL.A	48.41	1.04	5.83%	8.2%
89	MORGAN STANLEY	43.28	1.20	11.18%	14.5%
90	MOTOROLA SOLUTIONS	138.19	2.28	14.16%	16.2%
91	NEXTERA ENERGY	188.29	5.00	7.45%	10.5%

92	NIELSEN	25.64	1.40	4.71%	10.9%
93	NIKE 'B'	85.11	0.88	14.03%	15.3%
94	NORFOLK SOUTHERN	185.69	3.44	13.60%	15.8%
95	NORTHERN TRUST	92.67	2.40	13.63%	16.8%
96	NVIDIA	167.41	0.64	10.58%	11.0%
97	ORACLE	52.85	0.96	10.40%	12.5%
98	PARKER-HANNIFIN	173.98	3.04	9.12%	11.1%
99	PEPSICO	119.22	3.82	4.92%	8.5%
100	PERKINELMER	94.58	0.28	12.59%	12.9%
101	PFIZER	41.80	1.44	5.50%	9.4%
102	PINNACLE WEST CAP.	93.20	2.95	4.56%	8.1%
103	PNC FINL.SVS.GP.	126.54	3.80	8.46%	11.9%
104	PPG INDUSTRIES	111.75	1.92	9.29%	11.3%
105	PRINCIPAL FINL.GP.	51.79	2.16	6.20%	10.9%
106	PROCTER & GAMBLE	101.28	2.98	6.24%	9.6%
107	PVH	120.38	0.15	11.82%	12.0%
108	QUEST DIAGNOSTICS	88.10	2.12	5.61%	8.3%
109	RALPH LAUREN CL.A	125.39	2.50	11.92%	14.3%
110	REPUBLIC SVS.'A'	78.54	1.50	11.93%	14.2%
111	ROCKWELL AUTOMATION	177.52	3.88	8.61%	11.1%
112	ROSS STORES	94.16	1.02	9.93%	11.2%
113	SEALED AIR	44.39	0.64	15.28%	17.0%
114	SHERWIN-WILLIAMS	433.62	4.52	14.01%	15.3%
115	SKYWORKS SOLUTIONS	83.84	1.52	11.18%	13.3%
116	SOUTHWEST AIRLINES	53.90	0.64	12.04%	13.4%
117	STANLEY BLACK & DECKER	136.93	2.64	8.31%	10.5%
118	STATE STREET	69.23	1.88	5.95%	9.0%
119	STRYKER	187.23	2.08	10.48%	11.8%
120	SYMANTEC	23.10	0.30	10.57%	12.1%
121	SYSCO	67.04	1.56	9.79%	12.5%
122	TEXAS INSTRUMENTS	108.72	3.08	8.04%	11.3%
123	THERMO FISHER SCIENTIFIC	259.59	0.76	10.82%	11.2%
124	TIFFANY & CO	98.93	2.20	8.96%	11.5%
125	TJX	52.16	0.92	9.42%	11.5%
126	TOTAL SYSTEM SERVICES	95.00	0.52	12.70%	13.4%
127	TRACTOR SUPPLY	95.77	1.24	11.41%	12.9%
128	UNION PACIFIC	167.47	3.52	12.78%	15.3%
129	UNITED PARCEL SER.'B'	108.91	3.84	9.07%	13.2%
130	UNITEDHEALTH GROUP	243.94	3.60	14.51%	16.3%
131	UNIVERSAL HEALTH SVS.'B'	132.89	0.40	11.51%	11.9%
132	V F	87.52	2.04	13.39%	16.2%
133	VERISK ANALYTICS CL.A	129.47	1.00	9.94%	10.8%
134	VERIZON COMMUNICATIONS	57.07	2.41	4.19%	8.9%
135	VIACOM 'B'	28.85	0.80	4.98%	8.1%
136	WALGREENS BOOTS ALLIANCE	65.22	1.76	5.12%	8.1%
137	WASTE MANAGEMENT	100.57	2.05	10.50%	12.9%
138	WEC ENERGY GROUP	76.44	2.36	4.62%	8.1%
139	WHIRLPOOL	137.95	4.80	8.60%	12.6%
140	WILLIS TOWERS WATSON	174.28	2.60	10.94%	12.7%
141	ZOETIS	95.56	0.66	14.63%	15.5%

142	Average				12.2%
-----	---------	--	--	--	-------

Note: In applying the DCF Model to the S&P 500, I include in the DCF analysis only those companies in the S&P 500 group which pay a dividend, have a positive growth rate, and have at least three analysts' long-term growth estimates. In addition, I exclude all companies in the I/B/E/S group of insurance companies. I also eliminate those companies with DCF results that vary from the mean by one standard deviation or more.

- D_0 = Latest dividend per Refinitiv.
 d_0 = Latest quarterly dividend.
 P_0 = Average of monthly high and low stock prices February, March, and April 2019 per Refinitiv.
 FC = Selling and flotation costs.
 g = I/B/E/S forecast of future earnings growth April 2019.
 k = Cost of equity using the quarterly version of the DCF Model and a five percent allowance for flotation costs as shown by the formula below:

$$k = \left[\frac{d_0(I + g)^{\frac{1}{4}}}{P_0(I - FC)} + (I + g)^{\frac{1}{4}} \right]^4 - I$$

THE QUARTERLY DCF MODEL

The simple DCF Model assumes that a firm pays dividends only at the end of each year. Since firms in fact pay dividends quarterly and investors appreciate the time value of money, the annual version of the DCF Model generally underestimates the value investors are willing to place on the firm's expected future dividend stream. In this appendix, we review two alternative formulations of the DCF Model that allow for the quarterly payment of dividends.

When dividends are assumed to be paid annually, the DCF Model suggests that the current price of the firm's stock is given by the expression:

$$P_0 = \frac{D_1}{(1+k)} + \frac{D_2}{(1+k)^2} + \dots + \frac{D_n + P_n}{(1+k)^n} \quad (1)$$

where

- P_0 = current price per share of the firm's stock,
- D_1, D_2, \dots, D_n = expected annual dividends per share on the firm's stock,
- P_n = price per share of stock at the time investors expect to sell the stock, and
- k = return investors expect to earn on alternative investments of the same risk, i.e., the investors' required rate of return.

Unfortunately, expression (1) is rather difficult to analyze, especially for the purpose of estimating k . Thus, most analysts make a number of simplifying assumptions. First, they assume that dividends are expected to grow at the constant rate g into the indefinite future. Second, they assume that the stock price at time n is simply the present value of all dividends expected in periods subsequent to n . Third, they assume that the investors' required rate of return, k , exceeds the expected dividend growth rate g . Under the above simplifying assumptions, a firm's stock price may be written as the following sum:

$$P_0 = \frac{D_0(1+g)}{(1+k)} + \frac{D_0(1+g)^2}{(1+k)^2} + \frac{D_0(1+g)^3}{(1+k)^3} + \dots, \quad (2)$$

where the three dots indicate that the sum continues indefinitely.

As we shall demonstrate shortly, this sum may be simplified to:

$$P_0 = \frac{D_0(1+g)}{(k-g)}$$

First, however, we need to review the very useful concept of a geometric progression.

Geometric Progression

Consider the sequence of numbers 3, 6, 12, 24, ..., where each number after the first is obtained by multiplying the preceding number by the factor 2. Obviously, this sequence of numbers may also be expressed as the sequence $3, 3 \times 2, 3 \times 2^2, 3 \times 2^3, \dots$. This sequence is an example of a geometric progression.

Definition: A geometric progression is a sequence in which each term after the first is obtained by multiplying some fixed number, called the common ratio, by the preceding term.

A general notation for geometric progressions is: a , the first term, r , the common ratio, and n , the number of terms. Using this notation, any geometric progression may be represented by the sequence:

$$a, ar, ar^2, ar^3, \dots, ar^{n-1}.$$

In studying the DCF Model, we will find it useful to have an expression for the sum of n terms of a geometric progression. Call this sum S_n . Then

$$S_n = a + ar + \dots + ar^{n-1} . \quad (3)$$

However, this expression can be simplified by multiplying both sides of equation (3) by r and then subtracting the new equation from the old. Thus,

$$rS_n = ar + ar^2 + ar^3 + \dots + ar^n$$

and

$$S_n - rS_n = a - ar^n ,$$

or

$$(1 - r) S_n = a (1 - r^n) .$$

Solving for S_n , we obtain:

$$S_n = \frac{a(1 - r^n)}{(1 - r)} \quad (4)$$

as a simple expression for the sum of n terms of a geometric progression. Furthermore, if $|r| < 1$, then S_n is finite, and as n approaches infinity, S_n approaches $a \div (1 - r)$. Thus, for a geometric progression with an infinite number of terms and $|r| < 1$, equation (4) becomes:

$$S = \frac{a}{1 - r} \quad (5)$$

Application to DCF Model

Comparing equation (2) with equation (3), we see that the firm's stock price (under the DCF assumption) is the sum of an infinite geometric progression with the first term

$$a = \frac{D_0(1+g)}{(1+k)}$$

and common factor

$$r = \frac{(1+g)}{(1+k)}$$

Applying equation (5) for the sum of such a geometric progression, we obtain

$$S = a \cdot \frac{1}{(1-r)} = \frac{D_0(1+g)}{(1+k)} \cdot \frac{1}{1 - \frac{1+g}{1+k}} = \frac{D_0(1+g)}{(1+k)} \cdot \frac{1+k}{k-g} = \frac{D_0(1+g)}{k-g}$$

as we suggested earlier.

Quarterly DCF Model

The Annual DCF Model assumes that dividends grow at an annual rate of $g\%$ per year (see Figure 1).

Figure 1

Annual DCF Model

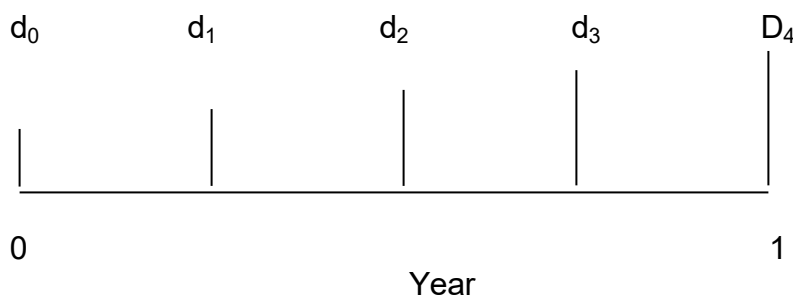


$D_0 = 4d_0$

$D_1 = D_0(1 + g)$

Figure 2

Quarterly DCF Model (Constant Growth Version)



$d_1 = d_0(1+g)^{.25}$

$d_2 = d_0(1+g)^{.50}$

$d_3 = d_0(1+g)^{.75}$

$d_4 = d_0(1+g)$

In the Quarterly DCF Model, it is natural to assume that quarterly dividend payments differ from the preceding quarterly dividend by the factor $(1 + g)^{.25}$, where g is expressed in terms of percent per year and the decimal .25 indicates that the growth has only occurred for one quarter of the year. (See Figure 2.) Using this assumption, along with the assumption of constant growth and $k > g$, we obtain a new expression for the firm's stock price, which takes account of the quarterly payment of dividends. This expression is:

$$P_0 = \frac{d_0(1+g)^{\frac{1}{4}}}{(1+k)^{\frac{1}{4}}} + \frac{d_0(1+g)^{\frac{2}{4}}}{(1+k)^{\frac{2}{4}}} + \frac{d_0(1+g)^{\frac{3}{4}}}{(1+k)^{\frac{3}{4}}} + \dots \quad (6)$$

where d_0 is the last quarterly dividend payment, rather than the last annual dividend payment. (We use a lower case d to remind the reader that this is not the annual dividend.)

Although equation (6) looks formidable at first glance, it too can be greatly simplified using the formula [equation (4)] for the sum of an infinite geometric progression. As the reader can easily verify, equation (6) can be simplified to:

$$P_0 = \frac{d_0(1+g)^{\frac{1}{4}}}{(1+k)^{\frac{1}{4}} - (1+g)^{\frac{1}{4}}} \quad (7)$$

Solving equation (7) for k , we obtain a DCF formula for estimating the cost of equity under the quarterly dividend assumption:

$$k = \left[\frac{d_0(I+g)^{\frac{1}{4}}}{P_0} + (I+g)^{\frac{1}{4}} \right]^4 - I \quad (8)$$

An Alternative Quarterly DCF Model

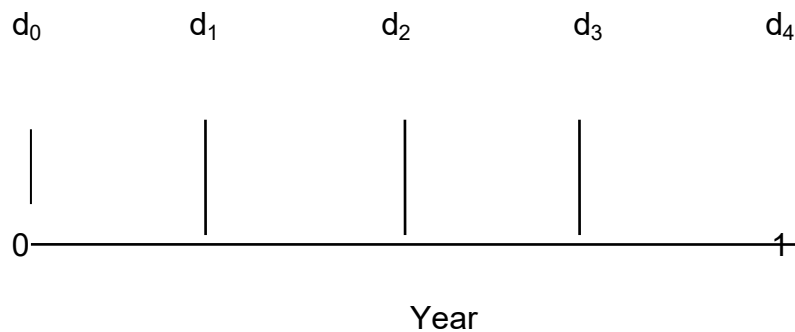
Although the constant growth Quarterly DCF Model [equation (8)] allows for the quarterly timing of dividend payments, it does require the assumption that the firm increases its dividend payments each quarter. Since this assumption is difficult for some analysts to accept, we now discuss a second Quarterly DCF Model that allows for constant quarterly dividend payments within each dividend year.

Assume then that the firm pays dividends quarterly and that each dividend payment is constant for four consecutive quarters. There are four cases to consider, with each case distinguished by varying assumptions about where we are evaluating the firm in relation to the time of its next dividend increase. (See Figure 3.)

Figure 3

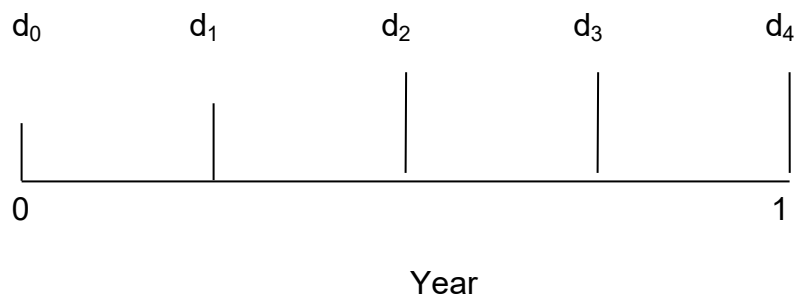
Quarterly DCF Model (Constant Dividend Version)

Case 1



$$d_1 = d_2 = d_3 = d_4 = d_0(1+g)$$

Case 2

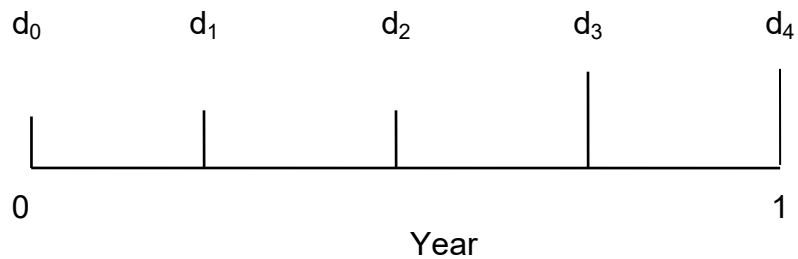


$$d_1 = d_0$$

$$d_2 = d_3 = d_4 = d_0(1+g)$$

Figure 3 (continued)

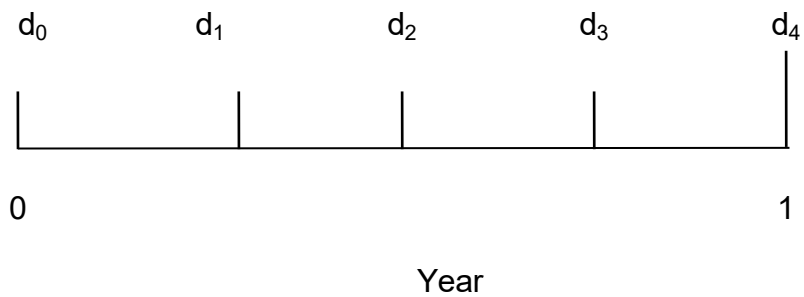
Case 3



$$d_1 = d_2 = d_0$$

$$d_3 = d_4 = d_0(1+g)$$

Case 4



$$d_1 = d_2 = d_3 = d_0$$

$$d_4 = d_0(1+g)$$

If we assume that the investor invests the quarterly dividend in an alternative investment of the same risk, then the amount accumulated by the end of the year will in all cases be given by

$$D_1^* = d_1 (1+k)^{3/4} + d_2 (1+k)^{1/2} + d_3 (1+k)^{1/4} + d_4$$

where d_1 , d_2 , d_3 and d_4 are the four quarterly dividends. Under these new assumptions, the firm's stock price may be expressed by an Annual DCF Model of the form (2), with the exception that

$$D_1^* = d_1 (1 + k)^{3/4} + d_2 (1 + k)^{1/2} + d_3 (1 + k)^{1/4} + d_4 \quad (9)$$

is used in place of $D_0(1+g)$. But, we already know that the Annual DCF Model may be reduced to

$$P_0 = \frac{D_0(1+g)}{k-g}$$

Thus, under the assumptions of the second Quarterly DCF Model, the firm's cost of equity is given by

$$k = \frac{D_1^*}{P_0} + g \quad (10)$$

with D_1^* given by (9).

Although equation (10) looks like the Annual DCF Model, there are at least two very

important practical differences. First, since D_1^* is always greater than $D_0(1+g)$, the estimates of the cost of equity are always larger (and more accurate) in the Quarterly Model (10) than in the Annual Model. Second, since D_1^* depends on k through equation (9), the unknown “ k ” appears on both sides of (10), and an iterative procedure is required to solve for k .

**COMPARATIVE RETURNS ON S&P 500 STOCKS
AND MOODY'S A-RATED UTILITY BONDS 1926-2018**

YEAR	S&P 500 STOCK PRICE	STOCK DIVIDEND YIELD	STOCK RETURN	A-RATED BOND PRICE	BOND RATE OF RETURN	RISK PREMIUM
2018	2,789.80	0.0198	-4.56%	\$102.46	-2.59%	-1.97%
2017	2,275.12	0.0209	24.71%	\$96.13	10.75%	13.97%
2016	1,918.60	0.0222	20.80%	\$95.48	4.87%	15.93%
2015	2,028.18	0.0208	-3.32%	\$107.65	-7.59%	4.26%
2014	1,822.36	0.0210	13.39%	\$89.89	24.20%	-10.81%
2013	1,481.11	0.0220	25.24%	\$97.45	-3.65%	28.89%
2012	1,300.58	0.0214	16.02%	\$94.36	7.52%	8.50%
2011	1,282.62	0.0185	3.25%	\$77.36	27.14%	-23.89%
2010	1,123.58	0.0203	16.18%	\$75.02	8.44%	7.74%
2009	865.58	0.0310	32.91%	\$68.43	15.48%	17.43%
2008	1,378.76	0.0206	-35.16%	\$72.25	0.24%	-35.40%
2007	1,424.16	0.0181	-1.38%	\$72.91	4.59%	-5.97%
2006	1,278.72	0.0183	13.20%	\$75.25	2.20%	11.01%
2005	1,181.41	0.0177	10.01%	\$74.91	5.80%	4.21%
2004	1,132.52	0.0162	5.94%	\$70.87	11.34%	-5.40%
2003	895.84	0.0180	28.22%	\$62.26	20.27%	7.95%
2002	1,140.21	0.0138	-20.05%	\$57.44	15.35%	-35.40%
2001	1,335.63	0.0116	-13.47%	\$56.40	8.93%	-22.40%
2000	1,425.59	0.0118	-5.13%	\$52.60	14.82%	-19.95%
1999	1,248.77	0.0130	15.46%	\$63.03	-10.20%	25.66%
1998	963.36	0.0162	31.25%	\$62.43	7.38%	23.87%
1997	766.22	0.0195	27.68%	\$56.62	17.32%	10.36%
1996	614.42	0.0231	27.02%	\$60.91	-0.48%	27.49%
1995	465.25	0.0287	34.93%	\$50.22	29.26%	5.68%
1994	472.99	0.0269	1.05%	\$60.01	-9.65%	10.71%
1993	435.23	0.0288	11.56%	\$53.13	20.48%	-8.93%
1992	416.08	0.0290	7.50%	\$49.56	15.27%	-7.77%
1991	325.49	0.0382	31.65%	\$44.84	19.44%	12.21%
1990	339.97	0.0341	-0.85%	\$45.60	7.11%	-7.96%
1989	285.41	0.0364	22.76%	\$43.06	15.18%	7.58%
1988	250.48	0.0366	17.61%	\$40.10	17.36%	0.25%
1987	264.51	0.0317	-2.13%	\$48.92	-9.84%	7.71%
1986	208.19	0.0390	30.95%	\$39.98	32.36%	-1.41%
1985	171.61	0.0451	25.83%	\$32.57	35.05%	-9.22%
1984	166.39	0.0427	7.41%	\$31.49	16.12%	-8.72%
1983	144.27	0.0479	20.12%	\$29.41	20.65%	-0.53%
1982	117.28	0.0595	28.96%	\$24.48	36.48%	-7.51%
1981	132.97	0.0480	-7.00%	\$29.37	-3.01%	-3.99%
1980	110.87	0.0541	25.34%	\$34.69	-3.81%	29.16%
1979	99.71	0.0533	16.52%	\$43.91	-11.89%	28.41%
1978	90.25	0.0532	15.80%	\$49.09	-2.40%	18.20%
1977	103.80	0.0399	-9.06%	\$50.95	4.20%	-13.27%

**COMPARATIVE RETURNS ON S&P 500 STOCKS
AND MOODY'S A-RATED UTILITY BONDS 1926-2018**

YEAR	S&P 500 STOCK PRICE	STOCK DIVIDEND YIELD	STOCK RETURN	A-RATED BOND PRICE	BOND RATE OF RETURN	RISK PREMIUM
1976	96.86	0.0380	10.96%	\$43.91	25.13%	-14.17%
1975	72.56	0.0507	38.56%	\$41.76	14.75%	23.81%
1974	96.11	0.0364	-20.86%	\$52.54	-12.91%	-7.96%
1973	118.40	0.0269	-16.14%	\$58.51	-3.37%	-12.77%
1972	103.30	0.0296	17.58%	\$56.47	10.69%	6.89%
1971	93.49	0.0332	13.81%	\$53.93	12.13%	1.69%
1970	90.31	0.0356	7.08%	\$50.46	14.81%	-7.73%
1969	102.00	0.0306	-8.40%	\$62.43	-12.76%	4.36%
1968	95.04	0.0313	10.45%	\$66.97	-0.81%	11.26%
1967	84.45	0.0351	16.05%	\$78.69	-9.81%	25.86%
1966	93.32	0.0302	-6.48%	\$86.57	-4.48%	-2.00%
1965	86.12	0.0299	11.35%	\$91.40	-0.91%	12.26%
1964	76.45	0.0305	15.70%	\$92.01	3.68%	12.02%
1963	65.06	0.0331	20.82%	\$93.56	2.61%	18.20%
1962	69.07	0.0297	-2.84%	\$89.60	8.89%	-11.73%
1961	59.72	0.0328	18.94%	\$89.74	4.29%	14.64%
1960	58.03	0.0327	6.18%	\$84.36	11.13%	-4.95%
1959	55.62	0.0324	7.57%	\$91.55	-3.49%	11.06%
1958	41.12	0.0448	39.74%	\$101.22	-5.60%	45.35%
1957	45.43	0.0431	-5.18%	\$100.70	4.49%	-9.67%
1956	44.15	0.0424	7.14%	\$113.00	-7.35%	14.49%
1955	35.60	0.0438	28.40%	\$116.77	0.20%	28.20%
1954	25.46	0.0569	45.52%	\$112.79	7.07%	38.45%
1953	26.18	0.0545	2.70%	\$114.24	2.24%	0.46%
1952	24.19	0.0582	14.05%	\$113.41	4.26%	9.79%
1951	21.21	0.0634	20.39%	\$123.44	-4.89%	25.28%
1950	16.88	0.0665	32.30%	\$125.08	1.89%	30.41%
1949	15.36	0.0620	16.10%	\$119.82	7.72%	8.37%
1948	14.83	0.0571	9.28%	\$118.50	4.49%	4.79%
1947	15.21	0.0449	1.99%	\$126.02	-2.79%	4.79%
1946	18.02	0.0356	-12.03%	\$126.74	2.59%	-14.63%
1945	13.49	0.0460	38.18%	\$119.82	9.11%	29.07%
1944	11.85	0.0495	18.79%	\$119.82	3.34%	15.45%
1943	10.09	0.0554	22.98%	\$118.50	4.49%	18.49%
1942	8.93	0.0788	20.87%	\$117.63	4.14%	16.73%
1941	10.55	0.0638	-8.98%	\$116.34	4.55%	-13.52%
1940	12.30	0.0458	-9.65%	\$112.39	7.08%	-16.73%
1939	12.50	0.0349	1.89%	\$105.75	10.05%	-8.16%
1938	11.31	0.0784	18.36%	\$99.83	9.94%	8.42%
1937	17.59	0.0434	-31.36%	\$103.18	0.63%	-31.99%
1936	13.76	0.0327	31.10%	\$96.46	11.12%	19.99%
1935	9.26	0.0424	52.84%	\$82.23	22.17%	30.66%
1934	10.54	0.0336	-8.78%	\$66.78	29.13%	-37.91%
1933	7.09	0.0542	54.08%	\$79.55	-11.03%	65.11%

**COMPARATIVE RETURNS ON S&P 500 STOCKS
AND MOODY'S A-RATED UTILITY BONDS 1926-2018**

YEAR	S&P 500 STOCK PRICE	STOCK DIVIDEND YIELD	STOCK RETURN	A-RATED BOND PRICE	BOND RATE OF RETURN	RISK PREMIUM
1932	8.30	0.0822	-6.36%	\$70.67	18.23%	-24.59%
1931	15.98	0.0550	-42.56%	\$84.49	-11.63%	-30.93%
1930	21.71	0.0438	-22.01%	\$81.19	8.99%	-31.00%
1929	24.86	0.0336	-9.31%	\$83.95	1.48%	-10.79%
1928	17.53	0.0431	46.12%	\$86.71	1.43%	44.69%
1927	13.40	0.0502	35.84%	\$83.28	8.92%	26.92%
1926	12.65	0.0446	10.39%	\$80.81	8.01%	2.38%
Average 1926 - 2018			11.57%		6.82%	4.69%

Note: See Page 4 for an explanation of how stock and bond returns are derived and the source of the data presented.

COMPARATIVE RETURNS ON S&P 500 STOCKS
AND MOODY'S A-RATED UTILITY BONDS 1926-2018

RISK PREMIUM APPROACH

SOURCE OF DATA

Stock price and yield information is obtained from Standard & Poor's Security Price publication. Standard & Poor's derives the stock dividend yield by dividing the aggregate cash dividends (based on the latest known annual rate) by the aggregate market value of the stocks in the group. The bond price information is obtained by calculating the present value of a bond due in thirty years with a \$4.00 coupon and a yield to maturity of a particular year's indicated Moody's A-rated Utility bond yield. The values shown on the ex post risk premium schedule are the January values of the respective indices.

Calculation of Stock and Bond Returns

Sample calculation of "Stock Return" column:

$$\text{StockReturn}(2018) = \left[\frac{\text{StockPrice}(2019) - \text{StockPrice}(2018) + \text{Dividend}(2018)}{\text{StockPrice}(2018)} \right]$$

where Dividend (2018) = Stock Price (2018) x Stock Div. Yield (2018)

Sample calculation of "Bond Return" column:

$$\text{Bond Return}(2018) = \left[\frac{\text{Bond Price}(2019) - \text{Bond Price}(2018) + \text{Interest (2018)}}{\text{Bond Price}(2018)} \right]$$

where Interest = \$4.00.

**PREFILED TESTIMONY
OF
GEORGE ZANJANI**

**FLOOD INSURANCE RATE FILING
NORTH CAROLINA RATE BUREAU
SEPTEMBER, 2019**

I. Qualifications and Summary

Q: What is your name, occupation, and business address?

A: My name is George Zanjani. I am Professor of Finance and the holder of the Frank Park Samford Chair of Insurance at the University of Alabama. My business address is 1074 Alderwood Lane NE, Marietta, Georgia 30068.

Q: Please describe your educational and employment background.

A: A complete curriculum vitae is attached as Exhibit RB-14 with this testimony. To summarize, my undergraduate studies were at Stanford University from 1987-1990, where I earned an A.B./B.S in Economics and Biology. I joined the commercial lines actuarial department of Fireman's Fund Insurance Companies in 1990 as an Assistant Actuarial Analyst. Upon leaving in 1994, I was a Senior Actuarial Analyst, an Associate of the Casualty Actuarial Society, and the head of the company's Workers Compensation actuarial unit. I did my graduate studies in Economics at the University of Chicago, earning a Ph.D. in 2000. I joined the Research Department of the Federal Reserve Bank of New York in the Capital Markets Function as a Research Economist in 2000, leaving as a Senior Economist in 2008. I joined the Robinson College of Business of Georgia State University in 2008 as an Associate Professor of Risk Management and Insurance and was honored as the inaugural holder of the AAMGA Distinguished Chair in Risk Management and Insurance in 2011. I started my current position in 2017.

Q: Please elaborate on some of your professional activities.

A: My professional career has been focused on insurance. After four years of actuarial work in commercial lines insurance, my dissertation addressed the economics of insurance pricing. I specialized on insurance issues while at the Federal Reserve Bank of New York. In particular, I served for the Bank on the Presidential Working Group on Financial Markets during its review of the renewal of the Terrorism Risk Insurance Act in 2006 and on the Committee on the Global Financial System Task Force on Institutional Investors, Global Savings, and Asset Allocation.

My academic service activities include 1) service as referee for various academic journals, 2) service as an associate editor of the *Journal of Insurance Issues*, and 3) (current) service as a senior editor for the *Journal of Risk and Insurance*. In addition, I have served on the Board of the American Risk and Insurance Association and served as President of that association. I have also served as President of the Risk Theory Society. I currently serve on the International Research Advisory Board of National Chengchi University.

As an academic, I continue to write on insurance pricing, participate in academic conferences on insurance, and engage in various sponsored research and consulting activities related to insurance. The latter activities include two research projects on capital allocation sponsored by the Casualty Actuarial Society during the last decade and a project on the financial crisis and the insurance industry sponsored by the Society of Actuaries in 2009. In addition, I have taught various courses at the undergraduate and graduate levels over the past decade, including classes on financial risk management, risk modeling, and property-casualty insurance.

Q: Have you published any papers or books?

A: Yes. I have published various articles, book chapters, reviews, and white papers on insurance pricing and other aspects of insurance markets. Published or forthcoming work includes articles on insurance topics in the *American Economic Review*, *Insurance: Mathematics and Economics*, the *Journal of Financial Economics*, the *Journal of Public Economics*, the *Journal of Risk and Insurance*, *Management Science*, and the *North American Actuarial Journal*. My co-authors and I have two chapters in the 2013 edition of the Handbook of Insurance, one on capital allocation for insurance companies, and the other on the financial pricing of insurance. Two papers have won awards for their contributions to the field of actuarial science: I received the 2010 ARIA award from the Casualty Actuarial Society and shared the 2015 Charles A. Hachemeister Prize (also from the Casualty Actuarial Society) with a co-author.

Q: Are you a member of any professional organizations?

A: I am a member of the American Economic Association, the American Finance Association, the American Risk and Insurance Association, and the Risk Theory Society. I am also an Associate of the Casualty Actuarial Society. I served on the Board of Directors of the American Risk and Insurance Association from 2007 to 2014 and served as President in 2012-2013. I served as President of the Risk Theory Society in 2012.

Q: Have you ever testified in insurance rate regulatory proceedings?

A: Yes. I have offered testimony in workers compensation insurance rate filings in Florida (2015 and 2017) and Virginia (2016). In addition, I have supplied testimony for the 2019 Private Passenger Auto, Mobile Homeowners, Dwelling, and Workers Compensation rate filings in North Carolina.

Q: What was the nature of your testimony in those previous cases?

A: In the Florida and Virginia cases, I offered testimony on the underwriting profit factors used in the rates. Specifically, I evaluated the suitability of the methods and assumptions used to develop those factors, as well as whether the rate of return on capital implied by those factors was reasonable. For the North Carolina filings, I estimated the rate of return on capital implied by the selected underwriting profit factors and assessed whether that rate of return was reasonable.

Q: What is the purpose of your testimony?

A: I was asked by the North Carolina Rate Bureau, as a financial economist with expertise in insurance, 1) to assist the Bureau committee with the underwriting profit factor selection, 2) to

determine the expected return on insurance net worth implicit in the filing, and 3) to assess whether the expected return on net worth constitutes a reasonable rate of return and thus whether the selected underwriting profit factor selection satisfies North Carolina's statutory requirements.

Q: Please summarize the main findings of your testimony.

A: Using a pro forma return model, I analyzed how the selected underwriting profit provision used in the filing translates into expected returns on net worth. Consistent with previous filings, and with North Carolina law stipulating that the investment income earned on capital and surplus is not to be considered in determining the appropriate rate of return for the insurance industry, I refer to the expected return on net worth without including investment income on capital and surplus as the *statutory return*. When calculating the expected return on net worth including investment income earned on capital and surplus, I refer to the figure as the *total return*. My calculations indicate that the 2% profit factor used in the filing translates into an 9.91% statutory return and an 12.66% total return.

I then reviewed Dr. Vander Weide's testimony on the cost of insurance capital and considered other third-party estimates of the cost of insurance capital. I also considered adjustments to those cost of capital estimates that I deemed necessary for the North Carolina Flood insurance market. In particular, since non-public companies underwrite a significant portion of the market, I considered the effects of non-public ownership on the cost of equity. Ultimately, I found the expected returns implied by the underwriting profit provisions used in the filing to be reasonable and not excessive. Specifically, the expected returns fall toward the middle of the range of cost of equity estimates produced by Dr. Vander Weide and others. Moreover, my conclusion is unchanged after adjusting the cost of capital to reflect both 1) the presence of debt financing at insurance holding companies and 2) a market value-to-book value premium at insurance holding companies.

II. Expected Return on Net Worth

Q: In general terms, how did you determine the expected return on net worth implied by the underwriting profit provision used in the filing?

A: I used a *pro forma* return model similar to that used in previous filings in North Carolina. The model accounts for underwriting income, installment payment income, investment income on unearned premium and loss/loss adjustment expense (LAE) reserves, and taxes as a percentage of premium. Total after-tax income from these sources (as a percentage of premium) is then related to net worth (as a percentage of premium) to obtain an expected return on net worth.

Q: What do you mean by *pro forma*?

A: The model is *pro forma* in the sense that it assumes 1) that the indicated rate change will be implemented and 2) that all loss, expense, and investment return realizations will coincide with their projected expected values.

The results of the model and supporting information are presented in Exhibit RB-15.

Q: Could you state what you mean by “net worth”?

A: Net worth is the book value of equity of a company under Generally Accepted Accounting Principles (GAAP) rather than Statutory Accounting Principles (SAP).

Q: Did you account for investment income on capital and surplus in calculating the expected return?

A: It is my understanding that North Carolina law provides that insurance rates are to be set such that those rates are expected to provide a return to insurers that is equal to the returns of industries of comparable risk and that, in calculating that expected return, the investment income on capital and surplus is to be excluded from consideration. Therefore, I present the expected return projected to result from the selected underwriting profit provision excluding investment income on capital and surplus. However, for informational purposes, I also present the expected return projected to result from the selected underwriting profit provision including investment income on capital and surplus.

Q: Would you please elaborate on the elements of the return and how they are calculated?

A: The return is composed of underwriting profit (Line 2 of Exhibit RB-15, Pages 1 and 1A), installment fee income (Line 3 of Exhibit RB-15, Pages 1 and 1A) and investment gain on insurance transaction (Line 7 of Exhibits RB-15, Pages 1 and 1A). In the calculation that includes investment income on surplus for informational purposes, I additionally include investment gain on surplus (Line 8 of Exhibit RB-15, Page 1A). (Please note that, in my exhibits and sometimes in my testimony, I refer to investment income on surplus as a shorthand reference to investment income on capital and surplus.) All of the foregoing income components are adjusted for taxes. The components are discussed in greater detail below:

Underwriting profit and installment fee income - As a matter of arithmetic and definition, the underwriting profit as a percentage of premium matches the underwriting profit provision selected by the NCRB. It is the percentage of premium left over after accounting for the loss and expense provisions. Installment fee income is based on the average installment charges as a percentage of premium over the past five years in the Homeowners line (Exhibit RB-15, Page 3). The underwriting profit income and installment fee income are both assumed to be taxed at the current corporate rate of 21% (Line 4 of Exhibit RB-15, Pages 1 and 1A), as revised in the Tax Cut and Jobs Act of 2017. I also account for additional tax liabilities relating to IRS rules regarding the treatment of unearned premium reserves and of loss reserves (Line 5 of Exhibit RB-15, Pages 1 and 1A). Details of the calculation of these additional tax liabilities are found on Pages 4 to 6 of Exhibits RB-15. However, it should be noted that in this filing, it is assumed that 100% of the premiums will be ceded to a reinsurer on a quota share basis. Thus, on a net basis, I am projecting zero loss and unearned premium reserves, so there are no additional tax liabilities.

Net Investment Gain on Insurance Transaction – This portion of the return reflects investment income on investible funds generated by the insurance transaction. Specifically, this quantity is

typically estimated as the product of an investment yield and the average loss/LAE and unearned premium reserves. Again, the 100% quota share assumption embedded in the filing requires special treatment, as the investible reserve dollars are held at the reinsurer rather than the insurer. I assume a ceding commission that covers all of the underwriting expenses, so that the premium transaction does in fact generate investible funds after accounting for prepaid underwriting expenses. The investible dollars associated with loss reserves, however, are assumed to be held at the reinsurer. The details of the estimation of investible funds and the investment income generated from those funds are found on Pages 7 to 9 of Exhibits RB-15. The tax liability is based on a weighted average of estimated tax rates on the different sources of investment income, with the weights based on the composition of the overall property-casualty industry portfolio.

An adjustment is made for investment income on balances. Here, I account both for the balances held by agents, which are not available for investment by the company, as well as the balances associated with the reinsurance transaction. The latter include balances held by the company but owed to the reinsurer (e.g., premiums that are in the process of being ceded) as well as balances held by the reinsurer but owed to the company (e.g., reinsurance recoverable on paid losses). Details of the components of the balances and the calculation itself are provided on Pages 2 and 2A of Exhibit RB-15.

Investment Gain on Surplus – This portion of the return reflects investment income generated from surplus. The assumption of a 100% quota share embedded in the filing again requires special consideration, as it complicates the question of how much surplus is required to support the business. On the one hand, the risk is, conceptually, being transferred to a third party. On the other hand, even a company that has ceded 100% of its business requires surplus to support residual risks---such as reinsurance counterparty risks and operational risks---as well as regulatory requirements. To estimate the amount of investible surplus, I take an empirical approach by calculating the 5-year average of the aggregated direct-premium-to-surplus ratio for all companies in each year that ceded 100% of their business and had no net loss reserves. Details of the calculation are provided on Page 14 of Exhibit RB-15. The investment yield is applied to investible surplus, with the tax liability again being based on a weighted average of estimated tax rates on the different sources of investment income, with the weights based on the composition of the overall property-casualty industry portfolio.

These components of after-tax return, all denominated as a percent of premium, are then summed and related to net worth. This is accomplished by multiplying the returns as percent of premium by the product of the premium-to-surplus ratio from Page 14 of Exhibit RB-15 and the inverse of the industry-wide net worth-to-surplus ratio from Page 15 of Exhibit RB-15.

Q: Please explain how the investment yield is calculated.

A: My understanding is that the conventional approach in North Carolina, based on a decision by the Commissioner in the 1990's, is to estimate the investment yield as an average of the "embedded yield" based on the industry statutory annual statement reports and a "current yield" based on current market rates. I have followed this convention in my analysis. For the current yield, I start with the overall industry invested asset portfolio and use various sources to estimate the current market yields for those assets. Sources for current market rates at the

time of my analysis, and a summary of the overall calculation, are provided on Page 11 of Exhibit RB-15. For each of the bond subcategories, I obtain a maturity distribution for the industry portfolio in that subcategory from the Schedule D summary exhibits and match each maturity level from the exhibits to a corresponding bond yield of similar maturity, so that the average yield shown on Page 11 is a weighted average across maturities according to the industry portfolio. The overall pre-tax current yield on the industry portfolio as thus determined is 4.09%. The embedded yield calculations, based on the actual investment income reported by the industry, are shown on Pages 12 and 13 of Exhibit RB-15; the pre-tax embedded yield is 3.42%. For the pro forma calculations, I average these two figures to obtain 3.75% (shown on Page 10 of Exhibit RB-15).

The tax liability for investment income is determined for each asset class, reflecting tax advantages as appropriate on municipal bond interest, preferred and common stock dividends, and capital gains on stock. The expected return on equity is split into a capital gain and dividend component, for tax purposes, based on the experience of the S&P 500 over the 1998-2018 period.

Q: What is the expected return on net worth?

A: To calculate the implied return on insurance company equity, components of after-tax return are summed and related to net worth, which, as a percentage of premium, is calculated based on the product of the premium-to-surplus ratio from Page 14 of Exhibit RB-15 and the inverse of the industry-wide net worth-to-surplus ratio from Page 15 of Exhibit RB-15. This approach indicates that the selected underwriting profit factor for Flood of 2.0%, if achieved, would yield an expected statutory return on net worth of 9.91% (without including investment income on surplus) and a total return on net worth of 12.66% (when including investment income on surplus).

Q: How were the underwriting profit factors determined?

A: The Bureau selected the 2.0% provision. I participated in the Bureau's Property Rating Subcommittee and Property Flood Subcommittee meetings for the discussion of the profit portion of the rate review. I described for the committee my pro forma profit analysis and provided an array of underwriting profit provisions and their associated returns on net worth, both without including investment income on surplus and including investment income on surplus. The returns shown in that array spanned the range for the cost of equity that had been provided by Dr. Vander Weide. Following my presentation and the committee discussion, the committee selected the underwriting profit factor.

III. Rate of Return on Capital

Q: What steps did you take in the course of assessing whether the returns described above would produce a reasonable rate of return on equity?

A: I first reviewed Dr. Vander Weide's testimony. I then compared his results to other independent estimates based on various methodologies. I then made adjustments to both sets of estimates to account for the particular ownership structures that prevail in the North Carolina market.

Finally, I compared the estimated statutory and total return on net worth determined in Section II above to these adjusted cost of equity estimates.

Q: What was the nature of Dr. Vander Weide's analysis?

A: The cost of equity for an industry is a difficult figure to pin down, and Dr. Vander Weide uses two approaches to estimate it. The first is a discounted cash flow (DCF) model, which estimates the cost of equity under the assumption that the current equity price is a discounted present value of future dividend cash flows. The critical input to this calculation is the dividend growth rate estimate, which he bases on analyst forecasts. His final estimates under this approach are 12.9%, which he obtains when restricting his attention to property-casualty firms specifically, and 12.2% when using the S&P 500, which he views as having generally similar risk characteristics as the property-casualty industry. The second approach is a risk premium approach, which estimates the current cost of equity as a current bond yield plus a spread, or risk premium. This analysis, which again uses the S&P 500 for purposes of estimating the risk premium, produces an estimate of 8.9%.

Q: How do Dr. Vander Weide's estimates compare with other estimates of the cost of equity for the industry?

A: The two methods employed by Dr. Vander Weide---the DCF and the risk premium method---are perhaps the two most widely accepted and widely deployed methods for estimating the cost of equity. However, there is substantial variation in implementation of these methods, which can have significant effects on the estimates. For example, the DCF/dividend growth model is sometimes estimated with different time period stages, with time-varying growth rates. There is also substantial methodological variation in implementation of the risk premium method---differences in averaging techniques, differences in the sample period used to estimate the risk premium, differences in the choice of the reference bond yield, differences in the methods used to estimate the relative risk of the industry of interest, and so forth. To get a sense of the import of these differences, I reviewed some additional third-party estimates of the cost of equity for the property-casualty industry, particularly those from Damodaran Online (an open-access website maintained by Aswath Damodaran, a valuation expert affiliated with New York University) and Duff & Phelps (a consultancy that took over the pioneering Ibbotson Cost of Capital franchise). The most recent estimates (at the time of my review) from Damodaran Online (January 2019) and Duff & Phelps (June 30, 2019 edition of *Valuation Handbook – U.S. Industry Cost of Capital*, for the SIC Code Composite) are listed along with Dr. Vander Weide's estimates in the table below.

Property-Casualty Industry Cost of Equity Estimates

Source	Method	Estimate
James Vander Weide	Risk Premium	8.9%
Duff & Phelps	Risk Premium (CAPM)	8.3%
Damodaran Online	Risk Premium (CAPM)	7.1%
James Vander Weide	DCF	12.2% to 12.9%
Duff & Phelps	DCF (1-stage)	22.7%

Duff & Phelps	DCF (3-stage)	20.3%
Duff & Phelps	CAPM + Size Premium	8.7%
Duff & Phelps	Fama-French	8.3%

As can be seen from the table, Dr. Vander Weide's estimates are comparable to other estimates for the industry produced using various methods. His estimate based on the risk premium approach is 8.9% and is slightly higher than other available estimates rooted in risk premium methodologies---which range from 7.1% (Damodaran's CAPM) to 8.7% (Duff & Phelps' CAPM + Size Premium). On the other hand, his estimates based on the DCF approach (in the 12% to 13% range) are considerably lower than the DCF-based estimates of Duff & Phelps, which are above 20%.

Q: In the table, you also listed additional cost of equity estimates from Duff & Phelps. Can you explain these methods and their relevance to this filing?

A: Yes. While the CAPM and DCF methods are the basic models and are widely used, various extensions have gained acceptance over the years because of the need to draw finer distinctions among industries and firms when calculating the cost of equity. In particular, the "CAPM + size premium" recognizes the higher cost of capital endured by smaller firms and thus corrects for the average size of firms within an industry. The Fama-French-5-factor model extends the single risk factor framework of the CAPM to a five factor risk framework, thus pricing an industry's equity on the basis of its sensitivity to four additional factors in addition to overall market returns. These methods are risk premium approach extensions and often produce higher estimates for the cost of equity in the property-casualty industry than the single factor risk premium model approaches. They provide additional perspective on the cost of equity.

Q: Do you believe any adjustments are necessary to the estimated cost of equity in the context of this filing?

A: Yes. All of the foregoing estimates are based on the data of publicly traded companies, which have the easiest access to financing and thus the lowest costs of capital. However, carriers affiliated with publicly traded holding companies underwrite only a portion of the insurance business in North Carolina. The rest is underwritten by companies associated with private, often mutual, ownership---a segment well-known to have more difficulty in accessing the capital markets. While we have limited information on the private residential Flood market in particular, I found that, based on 2017 direct premiums written in North Carolina, the market share of non-public companies was 67% for Homeowners insurance and 77% for Dwelling insurance, which seem reasonable proxy lines for the purpose of identifying companies that will be underwriting residential Flood insurance. The industry average cost of equity needs to be adjusted upward to account for this non-public ownership.

Q: How much higher is the cost of equity for non-public firms?

A: Research dating back at least as far as the 1960's has demonstrated that private equity trades at a substantial discount to public equity. The discount is thought to derive from a variety of factors, including the illiquid nature of private equity stakes (also known as a "lack of marketability") as well as information, monitoring, and control issues. The discount translates

into a higher cost of equity. For example, if a public firm's cost of equity is estimated at 10% and the equity of a comparable private firm is selling at a 20% discount to that of the public firm, the private firm's cost of equity would be estimated as:

$$12.5\% = 10\% / (1 - 20\%)$$

The discount is difficult to estimate. Exhibit RB-16 summarizes some of the academic research on the private firm discount. Studies have taken a variety of approaches to measurement. "IPO" studies compare the prices of pre-IPO share transactions in a private company with post-IPO share prices after the company is public. "Acquisition" studies compare the valuations of acquired private companies versus the valuations of acquired public companies. "Restricted stock" and "private placement" studies compare the prices of restricted stock issued by public companies with the prices of their traded shares.

All the approaches have their flaws. IPO studies, for example, are thought to have a bias toward overstating the discount because of the differences in timing of transactions. Restricted stock and private placement studies tend to understate the discount: Since they confine their attention to public companies, they do not account for factors other than the discount for lack of marketability (DLOM), and, moreover, the actual restrictions on marketability for private placements have been loosened significantly over the years by the Securities and Exchange Commission.

On balance, however, the studies point to a substantial discount. For purposes of this testimony, I use a discount of 25%, which is slightly below the average of the averages of the three groups in Exhibit RB-16 (when taking the midpoint of the ranges for the studies with ranges of estimates).

Q: How would this affect the estimated cost of equity for the industry?

A: Assuming a 25% private company discount and a 67% market share for non-public companies (based on the figure for the North Carolina Homeowners market), I calculate adjusted estimates of the private cost of equity and the public cost of equity:

$$67\% * \left(\frac{COE}{(1 - 0.25)} \right) + (33\%) * (COE),$$

where *COE* is the estimated cost of equity for public companies. The adjusted estimates are as follows :

Cost of Equity Estimates, Adjusted for Non-Public Ownership

Source	Method	Adjusted Estimate
James Vander Weide	Risk Premium	10.9%
Duff & Phelps	Risk Premium (CAPM)	10.2%
Damodaran Online	Risk Premium (CAPM)	8.7%
James Vander Weide	DCF	14.9% to 15.8%
Duff & Phelps	DCF (1-stage)	27.8%
Duff & Phelps	DCF (3-stage)	24.8%

Duff & Phelps	CAPM + Size Premium	10.6%
Duff & Phelps	Fama-French	10.2%

Q: How do these figures speak to the issue of whether or not the pro forma expected return on net worth is reasonable?

A: There are at least two schools of thought on this issue.

The first is that the “net worth” in the pro forma return exhibit should be interpreted as an equity investment akin to the equity analyzed by Dr. Vander Weide and others. Thus, it should be entitled to a similar rate of return. Under this school of thought, the return on net worth calculated in the previous section should be compared directly with the figures in the table above. If one does this, the projected returns are, in my opinion, clearly not excessive, even when including investment income on surplus in the calculation of the return. The projected return of 12.66% falls toward the lower middle section of the span of estimates above, which range from 8.7% to 27.8%. If one instead focuses on the statutory return by excluding investment income on surplus, the projected return is toward the low end of the range.

A second school of thought is that, although the capital of the operating subsidiaries may be fully financed by equity, one should “look through” the operating subsidiaries to the level of the holding companies to determine a cost of capital, which is important because the holding companies---unlike the insurance subsidiaries---typically hold some debt in the capital structure. Holding companies that are typically classified as property-casualty companies have, in recent history and on average, had in the neighborhood of 20% debt. Thus, the cost of capital for the holding company is, under this school of thought, calculated as a weighted average of the cost of equity and the cost of debt, with the weights based on each component’s share of the capital structure. The result is a weighted average cost of capital (WACC), which is typically lower than the cost of equity as a reflection of the lower cost of debt. On the other hand, another consideration is that the market value of the capital of the holding company will be different than the book value of the capital invested in the insurance subsidiaries. Thus, a particular return on net worth at the level of the operating subsidiary will translate into a lower (higher) return on holding company capital if the market value of the holding company capital exceeds (is less than) the net worth of the insurance subsidiaries.

The following table shows the most current WACC estimates for the property-casualty industry from Damodaran Online and Duff & Phelps, after adjusting the cost of equity for non-public ownership as described above. It also shows the required return on operating company net worth under different assumptions about the ratio of holding company equity market capitalization to holding company net worth and under the assumption of 20% debt (trading at par) in the capital structure. For example, the required return on operating company net worth for a WACC estimate of 10.0% and a Market-to-Net Worth Ratio of 1.2, would be:

$$10\% * (1.2 * 80\% + 20\%) = 11.6\%$$

Note that the WACC estimates vary, due not only to the previously described differences in estimating the cost of equity, but also due to different estimates for the cost of debt and for the share of debt in the capital structure.

Property-Casualty WACC Estimates, Adjusted for Non-Public Ownership

Source	Method	Adjusted WACC Estimate	Required Return on Net Worth, Assuming Market-to-Net Worth Ratio of:		
			1	1.2	1.4
Duff & Phelps	Risk Premium (CAPM)	8.0%	8.0%	9.3%	10.5%
Damodaran Online	Risk Premium (CAPM)	7.5%	7.5%	8.7%	9.8%
Duff & Phelps	DCF (1-stage)	21.9%	21.9%	25.4%	28.8%
Duff & Phelps	DCF (3-stage)	19.5%	19.5%	22.7%	25.8%
Duff & Phelps	CAPM + Size Premium	8.4%	8.4%	9.7%	11.1%
Duff & Phelps	Fama-French	8.0%	8.0%	9.3%	10.5%

At current stock market valuations, the market-to-net worth ratio of the public company owners of the 10 largest underwriters of Homeowners insurance in North Carolina, using September 3, 2019 market capitalization data and the most recent available accounting data from Yahoo Finance (6/30/19, in most cases), is typically well above 1. However, even if one sets this ratio to 1, the table above demonstrates that a return on capital of 12.66% (counting investment income on surplus) is reasonable and not excessive in the sense that it falls comfortably within the range of estimates above. The same characterization applies to a return on capital of 9.91% range (not counting investment income on surplus).

In summary, the expected return on net worth calculated in Section II is, in my opinion, consistent with a reasonable and not excessive return on invested capital.

IV. Conclusion

Q: Based on your knowledge and experience and on the studies and analyses you have performed, have you come to any conclusions regarding the underwriting profit factor selected by the Bureau and used in its indicated rate level calculations in this filing?

A: Yes. Based on my pro forma return analysis, I found that the expected statutory return on net worth implied by the selected 2.0% underwriting profit factor was 9.91% (not including investment income on surplus). The expected total return on net worth was 12.66% (including investment income on surplus). After reviewing and analyzing the cost of capital estimates for the industry produced by Dr. Vander Weide and others, I found the expected returns on net worth resulting from the selected underwriting profit factor to be consistent with a reasonable

and not excessive return on invested capital. Thus, I believe that the selected underwriting profit factor is reasonable and not excessive.

An important caveat to this analysis, however, is that all conclusions are predicated on the assumption that the underlying rate level reflects adequate loss and expense costs. If the ultimate approved rate is below the indicated level, the expected returns could be inadequate.

In addition, it should be noted that the findings are extraordinarily sensitive in this case to the assumptions regarding required surplus. Even though the underwriting profit and anticipated investment income is relatively small as a percentage of premium, it is a larger percentage of allocated surplus due to the assumption of a 5.66 premium-to-surplus ratio. This is obviously a difficult number to estimate precisely, and the final return result could change significantly with the use of a different ratio.

Finally, it should be noted that, as a relatively undeveloped line of insurance, residential Flood---when compared with more mature and well-understood lines of insurance---is subject to greater uncertainties about the extent of market demand and underlying costs. The cost of capital analyses of Dr. Vander Weide and others discussed in this testimony are based on the property-casualty industry generally rather than Flood specifically. While data limitations preclude the development of a Flood-specific number in practice, it is likely that the uncertainties peculiar to Flood at this time justify a higher cost of capital than the industry average. While I make no attempt here to quantify this difference, I believe that doing so would only serve to reinforce my assessment that the selected underwriting profit factor produces a return on net worth that is not excessive.

George Zanjani

University of Alabama
The Culverhouse College of Business
Department of Economics, Finance, & Legal Studies
200 Alston Hall
Box 870224
Tuscaloosa, AL 35487

Mobile: 917-863-9332
Email: ghzanjani@cba.ua.edu

Education

Ph.D., Economics, University of Chicago, 2000
ACAS, Casualty Actuarial Society, 1994
A.B. / B.S., Economics and Biology, Stanford University, 1990

Work Experience

University of Alabama (Tuscaloosa, Alabama)

Professor of Finance and Frank Park Samford Chair of Insurance, 2017-

Georgia State University (Atlanta, Georgia)

AAMGA Distinguished Chair in Risk Management & Insurance, 2011-2017
Associate Professor, 2008-2017

Nanyang Technological University (Singapore)

Visiting Senior Research Fellow, 2011-12, 2013-2014

Federal Reserve Bank of New York (New York, New York)

Senior Economist, 2006-2008
Economist, 2000-2006

Fireman's Fund Insurance Companies (Novato, California)

Senior Actuarial Analyst, 1993-94
Actuarial Analyst, 1991-1993
Assistant Actuarial Analyst, 1990-1991

Publications: Refereed Scholarly

"Dynamic Capital Allocation with Irreversible Investments," (with Daniel Bauer, Shinichi Kamiya, and Xiaohu Ping), *Insurance: Mathematics and Economics* 85: 138-52, (2019)

“What Drives Tort Reform Legislation? Economics and Politics of the State Decisions to Restrict Liability Torts,” (with Yiling Deng), *Journal of Risk & Insurance* 85: 959-991, (2018)

“Egalitarian Equivalent Capital Allocation,” (with Shinichi Kamiya), *North American Actuarial Journal* 21: 382-96, (2017)

“The Marginal Cost of Risk, Risk Measures, and Capital Allocation,” (with Daniel Bauer), *Management Science* 62: 1431-1457 (2016)

“Economic Analysis of Risk and Uncertainty Induced by Health Shocks: A Review and Extension,” (with Tomas J. Philipson), in *Handbook of the Economics of Risk and Uncertainty*, Volume 1, Mark J. Machina and W. Kip Viscusi (eds.), North Holland: Elsevier (2014)

“Capital Allocation and Its Discontents,” (with Daniel Bauer), in *Handbook of Insurance* (2nd edition), Georges Dionne (ed.), New York: Springer (2013)

“Financial Pricing of Insurance,” (with Daniel Bauer and Richard D. Phillips), in *Handbook of Insurance* (2nd edition), Georges Dionne (ed.), New York: Springer (2013)

“Insurance Risk, Risk Measures, and Capital Allocation: Navigating a Copernican Shift,” (with Michael R. Powers), *Annual Review of Financial Economics* 5: 201-223 (2013)

“Catastrophe Bonds, Reinsurance, and the Optimal Collateralization of Risk Transfer,” (with Darius Lakdawalla), *Journal of Risk & Insurance* 79, pp. 449-76 (2012)

“An Economic Approach to Capital Allocation,” *Journal of Risk and Insurance* 77, pp. 523-549 (2010) [Winner of Casualty Actuarial Society ARIA Award, 2010]

“Federal Financial Exposure to Catastrophic Risk,” (with J. David Cummins and Michael Suher), in *Measuring and Managing Federal Financial Risk*, Deborah Lucas (ed.), Chicago: University of Chicago Press (2010)

“Public versus Private Underwriting of Catastrophe Risk: Lessons from the California Earthquake Authority,” in *Risking House and Home: Disasters, Cities, Public Policy*, John M. Quigley and Larry A. Rosenthal (eds.), Berkeley: Berkeley Public Policy Press (2008)

“Regulation, Capital, and the Evolution of Organizational Form in U.S. Life Insurance,” *American Economic Review* 97, pp. 973-983 (2007)

“Insurance, Self Protection, and the Economics of Terrorism,” (with Darius Lakdawalla), *Journal of Public Economics* 89, pp. 1891-1905 (2005)

“Terrorism Insurance Policy and the Public Good,” (with Darius Lakdawalla), *St. John's Journal of Legal Commentary* 18, pp. 463-469 (2004)

“The Production and Regulation of Health Insurance: Limiting Opportunism in Proprietary and Non-Proprietary Organizations,” (with Tomas Philipson) in *Individual Decisions for Health*, Bjorn Lindgren (ed.), pp. 194-206, Routledge International Studies in Health Economics, Routledge: London (2003)

“Pricing and Capital Allocation in Catastrophe Insurance,” *Journal of Financial Economics* 65, pp. 283-305 (2002) [reprinted in *Insurance and Risk Management Volume I: Economics of Insurance Markets*, Gregory Niehaus (ed.), Northampton: Edward Elgar Publishing, (2008)]

Publications: Professional/Practitioner

Book review of “Moral Hazard in Health Insurance,” *Journal of Economic Literature* 53, pp. 682-3 (2015)

“Microinsurance Lessons from History,” (with Rick Koven), *Microinsurance Learning and Knowledge (MILK)* (2013)

“Institutional Investors and Asset Allocations: Accounting and Regulation of Private Defined Benefit Pension Plans and Other Institutional Investors in the United States, Mexico, and Australia,” (with John Broadbent, Michael Palumbo, and Julio Santaella), *CGFS Publication No. 27, Working Group on Institutional Investors, Global Savings, and Asset Allocation* (2006)

“An Overview of Political Risk Insurance” (with Kausar Hamdani and Elise Liebers), *CGFS Publication No. 22, Working Group on Foreign Direct Investment in the Financial Sector of Emerging Market Economies* (2005)

Work in Progress

“Market Discipline and Guaranty Funds in Life Insurance,” (with Martin Grace, Shinichi Kamiya, and Robert W. Klein), working paper, 2019

“The Effect of Government Guarantees on Market Discipline in the Property-Casualty Insurance Industry,” (with Yiling Deng and Ty Leverty), working paper, 2019

“The Marginal Cost of Risk in a Multi-Period Model,” (with Daniel Bauer), working paper, 2019. [Winner of Casualty Actuarial Society Hachemeister Prize, 2015]

“An Integrated Approach to Measuring Asset and Liability Risks in Financial Institutions,” (with Daniel Bauer), working paper, 2019

“Optimal Insurance Contracts with Insurer Background Risk,” (with Xiaohu Ping), working paper, 2015

“The Effect of Banking Crises: Evidence from Non-Life Insurance Consumption,” (with Shinichi Kamiya and Jackie Li), working paper, 2015

“Bankruptcy in the Core and Periphery of Financial Groups: The Case of the Property-Casualty Insurance Industry” working paper, 2010

“The Rise and Fall of the Fraternal Life Insurer: Law and Organizational Form in U.S. Life Insurance, 1870-1920,” working paper, (*revise and resubmit, Journal of Law & Economics*), 2007

“Organizational Form and the Underwriting Cycle: Theory with Evidence from the Pennsylvania Fire Insurance Market, 1873-1909,” working paper, 2004

“Consumption versus Production of Insurance,” (with Tomas Philipson), *NBER Working Paper #6225*, 1997

External Research Projects and Consulting

- 2017 Expert Witness, Florida Workers’ Compensation Rate Hearing
- 2016 Expert Witness, Virginia Assigned Risk Workers’ Compensation Rate Hearing
- 2015 Expert Witness, Florida Workers’ Compensation Rate Hearing
- 2015 NCCI Revision of Underwriting Profit and Contingency Internal Rate of Return Model
- 2015 An Extension of the Project on the Costs of Holding Capital, sponsored by the CAS
- 2013 Microinsurance Centre Lessons from History Project
- 2012 Allocation of the Costs of Holding Capital, sponsored by the CAS,
- 2011 CRO Risk Index Project, co-sponsored by SOA and Bloomberg, co-founder
- 2009 “The Financial Crisis and Lessons for Insurers,” \$50,000 SOA grant, role: report co-author

Papers Presented at Professional Meetings

- 2019 “An Integrated Approach to Measuring Asset and Liability Risks in Financial Institutions,” ARIA Annual Meeting, San Francisco, CA
- 2019 “An Integrated Approach to Measuring Asset and Liability Risks in Financial Institutions,” RTS Annual Seminar, Tuscaloosa, AL
- 2017 “The Effect of Government Guarantees on Market Discipline in the Property-Casualty Insurance Industry,” NBER Insurance Project Workshop, Boston, MA
- 2015 “The Marginal Cost of Risk in a Multi-Period Model,” NBER Insurance Project Workshop, Stanford, CA
- 2015 “The Marginal Cost of Risk in a Multi-Period Model,” CAS Annual Meeting, Philadelphia, PA
- 2015 “Dynamic Capital Allocation,” IME Annual Conference, Liverpool UK

- 2015 “What Drives Tort Reform Legislation? Economics and Politics of the State Decisions to Restrict Liability Torts,” ASSA Annual Meeting, Boston, MA
- 2014 “The Marginal Cost of Risk in a Multi-Period Model,” CAS Centennial, New York, NY
- 2014 “Market Discipline and Guaranty Funds in Life Insurance,” EGRIE Annual Seminar, St. Gallen, CH
- 2014 “Dynamic Capital Allocation with Irreversible Investments,” EGRIE Annual Seminar, St. Gallen, CH
- 2014 “What Drives Tort Reform Legislation? Economics and Politics of the State Decisions to Restrict Liability Torts,” ARIA Annual Meeting, Seattle, WA
- 2014 “The Marginal Cost of Risk in a Multi-Period Model,” ARIA Annual Meeting, Seattle, WA
- 2014 “Market Discipline and Guaranty Funds in Life Insurance,” ARIA Annual Meeting, Seattle, WA
- 2014 “The Marginal Cost of Risk in a Multi-Period Model,” IME Conference, Shanghai, CN
- 2014 “The Effect of Banking Crises: Evidence from Non-Life Insurance Consumption,” Risk Theory Seminar, Munich, Germany
- 2013 “The Effect of Banking Crises: Evidence from Non-Life Insurance Consumption,” ASSA Annual Meeting, Philadelphia, PA
- 2013 “Optimal Insurance Contracts with Insurer Background Risk,” EGRIE Annual Meeting, Paris, FR
- 2013 “The Effect of Banking Crises: Evidence from Non-Life Insurance Consumption,” ARIA Annual Meeting, Washington D.C.
- 2013 “The Marginal Cost of Risk, Risk Measures, and Capital Allocation,” IRFRC Catastrophe Risk Conference, Singapore
- 2013 “Optimal Insurance Contracts with Insurer Background Risk,” ARIA Annual Meeting, Washington D.C.
- 2013 “The Marginal Cost of Risk, Risk Measures, and Capital Allocation,” CEAR/ETH Indices of Risk and New Risk Measures Conference, Zurich, CH
- 2012 “The Marginal Cost of Risk, Risk Measures, and Capital Allocation,” CAS Spring Meeting, Phoenix, AZ
- 2012 “The Marginal Cost of Risk, Risk Measures, and Capital Allocation,” Symposium: Risk and Catastrophic Events, State College, PA
- 2012 “The Marginal Cost of Risk, Risk Measures, and Capital Allocation,” ASSA Annual Meeting, Chicago, IL
- 2011 “The Marginal Cost of Risk, Risk Measures, and Capital Allocation,” NBER Insurance Project Workshop, Cambridge, MA
- 2010 “Bankruptcy in the Core and Periphery of Financial Groups: The Case of the Property-Casualty Insurance Industry,” ASSA Annual Meeting, Atlanta, GA
- 2009 “Bankruptcy in the Core and Periphery of Financial Groups: The Case of the Property-Casualty Insurance Industry,” Risk Management and Corporate Governance Conference, Loyola University of Chicago
- 2009 “Bankruptcy in the Core and Periphery of Financial Groups: The Case of the Property-Casualty Insurance Industry,” ARIA Annual Meeting, Providence, RI
- 2008 “An Economic Approach to Capital Allocation,” Risk Theory Society, Annual Meeting, Fort Collins, CO
- 2007 “Federal Financial Exposure to Catastrophic Risk,” ARIA Annual Meeting, Quebec City, CA
- 2007 “Catastrophe Bonds, Reinsurance, and the Optimal Collateralization of Risk Transfer,” EFMA Annual Meeting, Vienna, AT
- 2007 “Catastrophe Bonds, Reinsurance, and the Optimal Collateralization of Risk Transfer,” 5th Infiti Conference on International Financial Integration, Dublin, IE
- 2007 “Federal Financial Exposure to Catastrophic Risk,” NBER Conference on Measuring and Managing Federal Financial Risk, Evanston, IL
- 2006 Insuring Catastrophic Losses: The Status of TRIA and Proposed Natural Disaster Backstops, Wash., D.C.
- 2006 “Catastrophe Bonds, Reinsurance, and the Optimal Collateralization of Risk Transfer,” Risk Theory Society, Annual Meeting, Richmond, VA
- 2006 “Public versus Private Underwriting of Catastrophe Risk: Lessons from the California Earthquake Authority,” Berkeley Symposium on Real Estate, Catastrophic Risk, and Public Policy
- 2006 “Catastrophe Bonds, Reinsurance, and the Optimal Collateralization of Risk Transfer,” NBER Insurance Project Workshop, Cambridge, MA
- 2005 “Regulation, Capital, and the Evolution of Organizational Form in U.S. Life Insurance,” NBER Insurance Project Workshop, Cambridge, MA

- 2004 "The Rise and Fall of the Fraternal Life Insurer: Law and Organizational Form in U.S. Life Insurance," NBER Insurance Project Workshop, Cambridge, MA
- 2004 "Regulation, Capital, and the Evolution of Organizational Form in U.S. Life Insurance," American Finance Association, Annual Meeting, San Diego, CA
- 2003 "Insurance, Self-Protection, and the Economics of Terrorism," Risk Theory Society, Annual Meeting, Atlanta, GA
- 2003 "Terrorism Insurance Policy and the Public Good," St. John's Journal of Legal Commentary 10th Annual Legal Symposium: Terrorism and its Impact on Insurance: Legislative Responses and Coverage Issues, Queens, NY
- 2003 "Insurance, Self-Protection, and the Economics of Terrorism," NBER Insurance Project Workshop, Cambridge, MA
- 2002 "Pricing and Capital Allocation in Catastrophe Insurance," CAS Risk and Capital Management Seminar, Toronto, CA
- 2002 "Market Discipline and Government Guarantees in U.S. Life Insurance," Risk Theory Society, Annual Meeting, Urbana-Champaign, IL
- 2001 "Pricing and Capital Allocation in Catastrophe Insurance," Risk Theory Society, Annual Meeting, Montreal

Other Conferences Talks and Panel Participation

- 2017 International Conference on Business Sciences, Cairo University, Egypt
- 2016 IIF Insurance Colloquium, Basel, Switzerland
- 2016 Surplus Lines Association of California, California (keynote)
- 2014 Surplus Lines Automation Conference, Florida
- 2011 PRMIA Annual Risk Leadership Conference, Atlanta, GA
- 2011 7th International Microinsurance Conference, Rio de Janeiro, Brazil
- 2010 Property Loss Research Bureau Eastern Adjusters Conference, Atlanta, GA (keynote)
- 2008 NCOIL Annual Meeting, Duck Key, FL
- 2007 Capital Markets Symposium on Securitizing Insurance Risk, New York, NY
- 2006 Insuring Catastrophic Losses: The Status of TRIA and Proposed Natural Disaster Backstops, Wash., D.C.
- 2006 Catastrophe Bonds and Insurance Linked Securities Summit, New York, NY
- 2005 12th Annual International Conference Promoting Business Ethics, New York, NY

Service Activities in Academic and Professional Organizations

American Risk & Insurance Association President (2012-13)
Risk Theory Society President (2011-2012)
American Risk & Insurance Association Board Member (2007-2014)
International Research Advisory Board, Risk and Insurance Research Center, NCCU, Taiwan
Editorial Board, *Journal of Insurance Issues* (2012-2014)
Senior Editor, *Journal of Risk and Insurance* (2019-)
Huebner Colloquium Panelist (2016-2019)

External Committees

American Risk & Insurance Association Program Committee, 2006, 2011, 2012; ARIA Nominations Committee, 2015, 2016; Kulp-Wright Book Award Committee, 2005

Discussant: *ARIA Annual Meeting, San Francisco, 2019; ARIA Annual Meeting, Chicago, 2018; ARIA Annual Meeting, Boston, 2016; SIFR Insurance Conference, Stockholm, 2015; EGRIE Annual Seminar, St. Gallen, 2014; ARIA Annual Meeting, Seattle, 2014; ARIA Annual Meeting, San Diego, 2011; CEAR*

Workshop on Insurance for the Poor, Atlanta, 2010; CEAR Workshop on Risk Perception and Subjective Beliefs, Atlanta, 2010; Midwest Finance Association Annual Meeting, Chicago, 2009; 5th Infiniti Conference, Dublin, 2007; EFMA Annual Meeting, Vienna, 2007; AEA Annual Meeting, San Diego, 2004

Session Chair: *ARIA Annual Meeting, Chicago, 2018, ARC, Atlanta, 2017; IME, Atlanta, 2017; ARIA Annual Meeting, San Diego, 2011; Midwest Finance Association Annual Meeting, Chicago, 2009; ARIA Annual Meeting, Quebec City, 2007; EFMA Annual Meeting, Vienna, 2007;*

Referee for *Asia-Pacific Journal of Risk and Insurance, Astin Bulletin, Australian Social Monitor, Contemporary Economic Policy, Current Issues in Economics and Finance, Defense and Peace Economics, European Economic Review, Financial Review, Geneva Papers: Issues and Practice, Geneva Risk and Insurance Review, Health Affairs, Insurance: Mathematics and Economics, Journal of Banking and Finance, Journal of Business, Journal of Finance, Journal of Financial Intermediation, Journal of Financial Services Research, Journal of Law and Economics, Journal of Money, Credit, and Banking, Journal of Political Economy, Journal of Risk and Insurance, Management Science, North American Actuarial Journal, Proceedings of the National Academy of Sciences, Review of Financial Studies, Risk Management and Insurance Review, Scandinavian Actuarial Journal, and Science.*

Working Group Participation

Committee on the Global Financial System, Working Group on Institutional Investors, Global Savings, and Asset Allocation (2006); Presidential Working Group on Financial Markets, Working Group on Terrorism Insurance (2006)

Continuing Education Activities

- | | |
|-----------|---|
| 2004-2007 | Central Banking Seminar, Federal Reserve Bank of New York, Topics: Introduction to U.S. Financial Markets; Introduction to Non-bank Financial Institutions |
| 2009 | Texas Farm Bureau Program, Georgia State University, Topic: Securitization, the Insurance Industry, and the Panic of 2007 |
| 2009-2012 | Horst K. Jannott Visiting Fellows Program, Georgia State University, Topics: Securitization, the Insurance Industry, and the Panic of 2007; Introduction to Statistics; |

NCRB - Pro Forma Statutory Rate of Return Flood			
	Pre-Tax	Tax Liability	Post-Tax
1 Premiums	100.00%		
Loss & LAE	26.71%		
Commissions	18.00%		
Other Acquisition & General	9.00%		
Taxes, Licenses, & Fees	2.00%		
Policyholder Dividends	0.00%		
Net Cost of Reinsurance	42.29%		
2 Pro Forma Underwriting Profit	2.00%		
3 Installment Fee Income	0.38%		
4 Regular Tax		0.50%	
5 Additional Tax Due to IRS Treatment of Reserves		0.00%	
6 Total Return from Underwriting Post-Tax			1.88%
7 Investment Gain on Insurance Transaction	0.14%		
Plus Investment Income on Net Balances	0.00%		
Net Investment Gain on Insurance Transaction	0.14%	0.02%	0.12%
8 Total Return as a Percent of Premium (post-tax)			2.00%
9 Premium-to-Net Worth Ratio			4.96
10 Total Return as a Percent of Net Worth (post-tax)			9.91%

Lines (1) to (8) are expressed as a percentage of premium.

Assumptions and Parameters

(a) Underwriting Income Tax Rate	21.00%
(b) Investment Income Tax Rate	16.51%
(c) Pre-tax Investment Yield	3.75%
(d) Premium-to-Surplus Ratio	5.658
(e) Net Worth-to-Surplus Ratio	1.14
(f) Installment Fee Income	0.38%
(g) Additional Tax Due to IRS Treatment of Loss Reserves and UEPR	0.00%
(h) Net Cost of Reinsurance	42.29%

Notes to Exhibit RB-15 Page 1

1 The expense provisions are those used in the filing.

2 Selected by North Carolina Rate Bureau

3 See Exhibit RB-15, Page 3

4 $[(2) + (3)] \times (a)$

5 See Exhibit RB-15, Pages 4-6

6 $(2) + (3) - (4) - (5)$

7 Net balances are estimated as Ceded Reinsurance Balances Payable plus Other Amounts Due Reinsurers plus Funds Held Under Reinsurance Contracts minus Agents' Balances minus Ceded Reinsurance Recoverables on Paid Loss and LAE. The figures are sourced from the statutory statements for all companies in each year with 1) positive direct premiums written and 2) zero net premiums written, net premiums earned, unpaid losses, and unpaid loss adjustment expenses. Net balances are then related to direct premiums written, and the average ratio for the period 2013 to 2017 is calculated. The ratio is then multiplied by (c) to estimate investment income on net balances as a percentage of premium.

8 $(6) + (7)$

9 $(d) / (e)$

10 $(8) \times (9)$

Assumptions

(a) Current corporate tax rate, based on the Tax Cut and Jobs Act of 2017.

(b) See Exhibit RB-15, Pages 11-13. Calculated as 1- average post-tax yield/average pre-tax yield.

(c) See Exhibit RB-15, Page 10

(d) See Exhibit RB-15, Page 14

(e) See Exhibit RB-15, Page 15

(f) See Exhibit RB-15, Page 3

(g) See Exhibit RB-15, Pages 4-6

(h) Net Cost of Reinsurance based on the analysis incorporated in the filing.

NCRB - Pro Forma Statutory Rate of Return (Including Investment Income on Surplus) Flood			
	Pre-Tax	Tax Liability	Post-Tax
1 Premiums	100.00%		
Loss & LAE	26.71%		
Commissions	18.00%		
Other Acquisition & General	9.00%		
Taxes, Licenses, & Fees	2.00%		
Policyholder Dividends	0.00%		
Net Cost of Reinsurance	42.29%		
2 Pro Forma Underwriting Profit	2.00%		
3 Installment Fee Income	0.38%		
4 Regular Tax		0.50%	
5 Additional Tax Due to IRS Treatment of Reserves		0.00%	
6 Total Return from Underwriting Post-Tax			1.88%
7 Investment Gain on Insurance Transaction Plus Investment Income on Net Balances	0.14%		
Net Investment Gain on Insurance Transaction	0.14%	0.02%	0.12%
8 Investment Gain on Surplus	0.66%	0.11%	0.55%
9 Total Return as a Percent of Premium (post-tax)			2.55%
10 Premium-to-Net Worth Ratio			4.96
11 Total Return as a Percent of Net Worth (post-tax)			12.66%

Lines (1) to (8) are expressed as a percentage of premium.

Assumptions and Parameters

(a) Underwriting Income Tax Rate	21.00%
(b) Investment Income Tax Rate	16.51%
(c) Pre-tax Investment Yield	3.75%
(d) Premium-to-Surplus Ratio	5.66
(e) Net Worth-to-Surplus Ratio	1.14
(f) Installment Fee Income	0.38%
(g) Additional Tax Due to IRS Treatment of Loss Reserves and UEPR	0.00%
(h) Net Cost of Reinsurance	42.29%

Notes to Exhibit RB-15 Page 1A

1 The expense provisions are those used in the filing.

2 Selected by North Carolina Rate Bureau

3 See Exhibit RB-15, Page 3

4 $[(2) + (3)] \times (a)$

5 See Exhibit RB-15, Pages 4-6

6 $(2) + (3) - (4) - (5)$

7 Net balances are estimated as Ceded Reinsurance Balances Payable plus Other Amounts Due Reinsurers plus Funds Held Under Reinsurance Contracts minus Agents' Balances minus Ceded Reinsurance Recoverables on Paid Loss and LAE. The figures are sourced from the statutory statements for all companies in each year with 1) positive direct premiums written and 2) zero net premiums written, net premiums earned, unpaid losses, and unpaid loss adjustment expenses. Net balances are then related to direct premiums written, and the average ratio for the period 2013 to 2017 is calculated. The ratio is then multiplied by (c) to estimate investment income on net balances as a percentage of premium.

8 $(c) \times [1 / (d)]$

9 $(6) + (7) + (8)$

10 $(d) / (e)$

11 $(9) \times (10)$

Assumptions

(a) Current corporate tax rate, based on the Tax Cut and Jobs Act of 2017.

(b) See Exhibit RB-15, Pages 11-13. Calculated as 1- average post-tax yield/average pre-tax yield.

(c) See Exhibit RB-15, Page 10

(d) See Exhibit RB-15, Page 14

(e) See Exhibit RB-15, Page 15

(f) See Exhibit RB-15, Page 3

(g) See Exhibit RB-15, Pages 4-6

(h) Net Cost of Reinsurance based on the analysis incorporated in the filing.

NORTH CAROLINA
Flood
INSTALLMENT CHARGES AS A PERCENT OF PREMIUM

Year	Percentage
2017	0.37%
2016	0.38%
2015	0.36%
2014	0.37%
2013	0.44%
Selected Value	0.38%

Source: NCRB data for the Homeowners line of insurance.

**North Carolina
Flood
Calculation of Additional Tax Liability**

1. Collected Earned Premium for Current Year	100.00%
2. Unearned Premium Reserve 12/31/Current	0.00%
3. Unearned Premium Reserve 12/31/Prior	0.00%
4. Increase: (2) - (3)	0.00%
5. 20% of Increase = Taxable Income	0.00%
6. Additional Tax Liability due to Unearned Premium Reserve	0.00%
7. Unpaid Loss Current Year	0.00%
8. Discounted Unpaid Loss Prior Year	0.00%
9. Unpaid Loss Prior Year	0.00%
10. Discounted Unpaid Loss Prior Year	0.00%
11. Additional Income	0.00%
12. Additional Tax Liability due to Loss Reserve Discounting	0.00%
13. Total Additional Tax Liabilities (6) + (12)	0.00%

**NORTH CAROLINA
Flood
Calculation of Taxable Income**

Calculation of Unpaid Loss for Current Accident Year (AY)					Calculation of Discounted Unpaid Loss for Current AY			Calculation of Discounted Unpaid Loss for Prior AY				
(1)	(2)	(3)	(4)	(5)	(6)	(7)	(8)	(9)	(10)	(11)	(12)	
AY Avg Acc Date	AY Pay Pattern	Percent Unpaid	Total Losses	Unpaid Losses	AY at 12/31 yr t	Discount Factor	Discounted Unpaid Loss	AY at 12/31/yr t-1	Unpaid Losses	Discount Factor	Discounted Unpaid Loss	
0.5	55.61%	44.39%	0.000	0.00	2018	0.973657	0.0000					
1.5	89.33%	10.67%	0.000	0.00	2017	0.969631	0.0000	2017	0.000	0.973657	0.0000	
2.5	94.67%	5.33%	0.000	0.00	2016	0.98464	0.0000	2016	0.000	0.969631	0.0000	
3.5	100.00%	0.00%	0.000	0.00	2015	0.98464	0.0000	2015	0.000	0.98464	0.0000	
4.5	100.00%	0.00%	0.000	0.00	2014	0	0.0000	2014	0.000	0.98464	0.0000	
5.5	100.00%	0.00%	0.000	0.00	2013	0	0.0000	2013	0.000	0	0.0000	
6.5	100.00%	0.00%	0.000	0.00	2012	0	0.0000	2012	0.000	0	0.0000	
7.5	100.00%	0.00%	0.000	0.00	2011	0	0.0000	2011	0.000	0	0.0000	
								2010	0.000	0	0.0000	
Totals				0.00				0.00				0.00

Notes to Pages 4 and 5Page 4

- 2 Page 8, line (2) divided by Page 8, line (1)
- 3 (2) divided by 1 plus the 10 year average growth rate of Allied Lines (including Private Flood and Private Crop) premiums in North Carolina.
- 4 (2) - (3)
- 5 (4) x 20%
- 6 (5) x current corporate tax rate
- 7 Unpaid current-year losses at year-end as a percent of current year premium.
Sum of Page 5, Column (5)
- 8 Discounted unpaid current-year losses at year-end as a percent of current year premium.
Sum of Page 5, Column (8)
- 9 Unpaid prior-year losses at year-end as a percent of current year premium.
Sum of Page 5, Column (10)
- 10 Discounted unpaid prior-year losses at year-end as a percent of current year premium.
Sum of Page 5, Column (12)
- 11 Change in loss reserve discount: [(7) - (8)] - [(9) - (10)]
- 12 (11) x current corporate tax rate
- 13 (6) + (12)

Page 5

- 1 Midpoint of number of years since end of accident period
- 2 Special Property payout pattern from IRS Rev. Proc 2016-58
- 3 1 - (2)
- 4 Latest period losses are based on projected loss ratio from Page 1. For previous years, losses are detrended at the 10 year average premium growth rate for Allied Lines (including Private Flood and Private Crop) in North Carolina.
- 5 (3) x (4)
- 6 Accident Year at current year end
- 7 IRS discount factors for Special Property from Rev. Proc 2019-06
- 8 (5) x (7)
- 9 Accident Year at prior year end
- 10 Column (3), previous period x Column (4), current period
- 11 IRS discount factors for Special Property from Rev. Proc 2019-06
- 12 (10) x (11)

NCRB Investment Income Calculation		
Flood		
Projected Investment Gain on Insurance Transaction		
A. Unearned Premium Reserves		
1. Direct Earned Premiums		1,000,000
2. Mean Direct Unearned Premium Reserve	47.30%	473,000
3. Deductions for Expenses		
Commissions & Brokerage	18.00%	
Taxes, Licenses, & Fees (5/6)	1.67%	
Other Acquisition & General (1/2)	4.50%	
Cost of Reinsurance	68.00%	
Total	92.17%	
4. Deduction for Expenses: (2) x (3)		435,964
5. Funds from Premium Transaction Subject to Investment (2) - (4)		37,036
B. Loss and Loss Expense Reserves		
1. Direct Earned Premiums		1,000,000
2. Expected Incurred Net Loss & LAE-to-Premium Ratio	0.00%	0
3. Expected Mean Loss and LAE Reserve-to-Incurred Ratio	95.61%	0
C. Policyholder Funds Subject to Investment (A5 + B3)		37,036
D. Average Rate of Return		3.75%
E. Investment Earnings: (C) x (D)		1,391
F. Average Rate of Return as a Percent of Direct Earned Premiums: (E) / (A1)		0.14%

**NORTH CAROLINA
Flood**

ESTIMATED INVESTMENT GAIN ON INSURANCE TRANSACTION

EXPLANATORY NOTES

Line A-1

Calculations displayed are per million of direct earned premiums.

Line A-2

The mean unearned premium reserve (UEPR) is determined by multiplying the direct earned premiums in line A-1 by the ratio of the mean unearned premium reserve to the direct earned premium for the current calendar year ended 12/31. The data are for North Carolina Allied Lines insurance (plus Private Flood and Private Crop in years where they were separated from Allied Lines) from statutory Page 14 of the Annual Statement in the most recent available calendar year. Dollar figures are in thousands.

1 NC Allied Lines Direct Earned Premium for most recent calendar year	310,717
2 NC Allied Lines UEPR at end of most recent calendar year	144,671
3 NC Allied Lines UEPR at end of previous calendar year	149,266
4 Mean NC Allied Lines UEPR	146,968
5 Ratio [(4) / (1)]	47.30%

Line A-3

Deduction for prepaid expenses

Certain production expenses, such as commissions and reinsurance, are assumed to be incurred when the policy is written and before the premium is paid. In addition, half of Other Acquisition and General expenses and 5/6 of Taxes, Licenses and Fees are assumed to be prepaid.

Line A-5

Given the assumption of a 100% quota share in the filing, although all premiums are ultimately ceded, I assume a ceding commission that covers all Commissions, Other Acquisition and General, and Taxes, Licenses and Fees, which generates funds available for investment.

**NORTH CAROLINA
Flood**

ESTIMATED INVESTMENT GAIN ON INSURANCE TRANSACTION

EXPLANATORY NOTES

Line B-2

The expected loss and loss adjustment expense ratio is consistent with the expense provisions used in the filing.

Line B-3

The mean loss reserve is calculated by multiplying the incurred losses in Line B-2 by the ratio for mean loss reserves to incurred losses. The latter figures are based on total statutory Page 14 figures for North Carolina Allied Lines (plus Private Flood and Private Crop in years where these sublines were separated from Allied Lines) direct losses incurred and direct losses unpaid. The adjustment for loss expense reserves is based on nationwide industry aggregates for the Homeowners line.

6 Direct Losses Incurred	2013	64,768,168
7 Direct Losses Incurred	2014	64,196,867
8 Direct Losses Incurred	2015	81,817,314
9 Direct Losses Incurred	2016	195,578,258
10 Direct Losses Incurred	2017	99,385,321
11 Direct Losses Unpaid	2012	94,485,934
12 Direct Losses Unpaid	2013	69,971,621
13 Direct Losses Unpaid	2014	51,304,477
14 Direct Losses Unpaid	2015	48,842,194
15 Direct Losses Unpaid	2016	123,793,094
16 Direct Losses Unpaid	2017	107,856,182
17 Mean Loss Reserve	2013	82,228,778
18 Mean Loss Reserve	2014	60,638,049
19 Mean Loss Reserve	2015	50,073,336
20 Mean Loss Reserve	2016	86,317,644
21 Mean Loss Reserve	2017	115,824,638
22 Ratio	2013	1.270
23 Ratio	2014	0.945
24 Ratio	2015	0.612
25 Ratio	2016	0.441
26 Ratio	2017	1.165
27 Average Loss Reserve		0.887
28 Ratio of LAE Reserves to Loss Reserves		0.252
29 Ratio of Incurred LAE to Incurred Loss		0.161
30 Loss & LAE Reserve [(27) x (1+(28))/(1+(29))]		0.956

**NORTH CAROLINA
Flood**

ESTIMATED INVESTMENT GAIN ON INSURANCE TRANSACTION

EXPLANATORY NOTES

Line E

The average rate of return is the average of the pretax current yield calculated on Page 11 and the pretax embedded yield. The embedded yield (see Page 12) is the sum of the ratio of investment income to invested assets for the most recent year plus the ten year average ratio of capital gains to invested assets (see Page 13). The current yield is the estimated currently available rate of return (including both income and capital gains) on the industry investment portfolio (see Page 11).

Embedded Yield	3.42%
Current Yield	4.09%
Average	3.75%

Portfolio Yield and Tax Rate - Current Yield					
Investable Asset	Percent of Assets	Estimated Prospective Pre-Tax Return	Tax Rate	Estimated Prospective Post-Tax Return	
Bonds					
US Gov't	9.80%	1.96%	21.00%	1.55%	
Municipal	25.81%	1.65%	5.25%	1.56%	
Industrial	28.53%	2.94%	21.00%	2.32%	
Preferred Stock	0.34%	5.62%	13.13%	4.88%	
Common Stock	26.13%	10.14%	19.20%	8.19%	
Mortgage Loans	1.10%	3.76%	21.00%	2.97%	
Real Estate	0.82%	7.60%	21.00%	6.01%	
Cash & Short-term Investments	7.46%	2.21%	21.00%	1.75%	
Rate of Return Before Expenses	100.00%	4.39%	18.36%	3.59%	
Investment Expenses		0.30%	21.00%	0.24%	
Portfolio Rate of Return		4.09%	18.16%	3.35%	

Sources

Preferred Stock	Current yield on iShares Preferred Stock Index ETF, 8/13/2019
Real Estate	REIT Sector Cost of Equity, using 3 month average T-Bill for risk free rate, 7.93% ERP, 0.68 Beta (source: Damodaran Online)
Cash	3 month Treasury rate, averaged over 3 months (source: US Treasury)
Municipal	Maturity weighted avg of 3 month avg MBIS Investment Grade yield curve; linearly interpolated
Industrial	Three month average of HQM par yields (source: FRED); linearly interpolated
Treasury	Three month average of Treasury yields; linearly interpolated (source: US Treasury)
Common Stock	7.93% ERP (source: Damodaran Online) plus 3 month average T-Bill Rate
Investment Expenses	Investment Expenses from statutory Page 12 - Exhibit of Net Investment Income divided by Cash and Invested Assets from statutory Page 2 - Assets. Data is for the Total Property-Casualty Industry, sourced from the 2018 edition of A.M. Best's Aggregates and Averages.

Portfolio Yield and Tax Rate Embedded Yield			
		Income	Tax Rate
Bonds			
	Taxable	23,362,682	21.00%
	Non-Taxable	9,714,339	5.25%
Stocks			
	Taxable	7,610,774	13.13%
	Non-Taxable	1,785,853	5.25%
Mortgage Loans		755,495	21.00%
Real Estate		1,839,346	21.00%
Contract Loans		622	21.00%
Cash & Short Term Inv		980,167	21.00%
All Other		10,228,290	21.00%
Total		56,277,568	16.72%
Inv. Expenses		5,185,109	21.00%
Net Inv. Income		51,092,459	16.29%
Mean Invested Assets		1,676,831,258	
Inv. Inc. Yield Rate		3.05%	16.29%
Capital Gains (10 yr. avg.) (% of Inv. Assets)		0.37%	0.00%
Invest. Yield Rate (pre-tax)		3.42%	14.53%
Invest. Yield Rate (post-tax)		2.92%	

Source: A.M. Best's Aggregates and Averages, 2018 Edition, statutory Page 12 - Exhibit of Net Investment Income (Column 2 - Earned During Year) for Total Property-Casualty Industry. For capital gains, see Exhibit RB-15, Page 13.

**Realized Capital Gains or Losses
As a Percentage of Mean Invested Assets
(Amounts in Thousands of Dollars)**

Calendar Year	Mean Invested Assets	Realized Capital Gains Amount	Percent
2008	1,288,393,875	(21,018,623)	-1.63%
2009	1,274,678,809	(8,079,575)	-0.63%
2010	1,330,998,082	8,100,143	0.61%
2011	1,366,568,026	7,563,305	0.55%
2012	1,400,656,619	9,035,405	0.65%
2013	1,473,600,834	12,163,890	0.83%
2014	1,543,882,375	12,093,078	0.78%
2015	1,567,611,077	9,887,732	0.63%
2016	1,596,937,470	8,086,268	0.51%
2017	1,676,831,258	15,725,303	0.94%
Total	14,520,158,422	53,556,926	0.37%

"Mean Invested Assets" is the average of current and prior year values for Cash and Invested Assets (from statutory Page 2). Sourced from 2008-2018 editions of A.M. Best's Aggregates and Averages. Capital gains are expressed net of taxes.

North Carolina**Flood****Premium-to-Surplus Ratios**

Year	Ratio
2017	4.98
2016	5.89
2015	5.90
2014	5.65
2013	5.87
Average	5.66

Aggregated from NAIC Statutory Filings in each year for all companies with 1) positive direct premiums written and 2) zero net premiums written, net premiums earned, unpaid losses and unpaid LAE.

**North Carolina
Flood
Calculation of Ratio of GAAP Net Worth to Statutory Surplus**

	2012	2013	2014	2015	2016
Policyholder Surplus	587,061,063,988	653,380,281,255	675,233,591,461	674,150,481,028	700,833,588,840
+ Deferred Acquisition Costs	28,717,782,350	30,010,149,317	31,242,614,928	32,401,590,297	33,046,102,666
+ Non-Admitted DTA Provision	12,829,214,564	11,638,345,594	11,237,499,832	12,112,807,244	11,544,280,333
+ Non-admitted Assets (non-tax part)	36,238,971,886	33,348,888,924	33,563,586,431	40,260,421,135	43,722,898,341
+ Provision for Reinsurance	2,595,871,371	2,471,928,096	2,392,301,235	2,251,585,712	2,185,395,913
+ Provision for FASB 115(after-tax)	42,220,449,087	14,722,750,582	25,814,318,855	16,081,984,811	10,015,172,605
- Surplus Notes	(12,279,333,642)	(12,190,299,603)	(11,673,768,635)	(12,446,044,946)	(12,027,889,160)
GAAP-adjusted Net Worth	697,384,019,604	733,382,044,165	767,810,144,106	764,812,825,281	789,319,549,538
Ratio of Net Worth to Surplus	1.19	1.12	1.14	1.13	1.13
Five Year Average	1.14				

Source: ISO

Sample of Findings on the Private Company Discount

Study	Years	Discount	Type
Emory (1994)	1992-1993	45%	IPO
Willamette Management Associates (various)	1975-1997	29% to 60%	IPO
Garland and Reilly (2004)	1998-2002	35%	IPO
Larcker et al. (2018)	2017	39% to 47%	IPO
Koeplin et al. (2000)	1984-1998	20% to 30%	Acquisitions
Block (2007)	1999-2006	20% to 25%	Acquisitions
Officer (2007)	1979-2003	15% to 30%	Acquisitions
Paglia and Harjoto (2010)	1993-2008	65% to 70%	Acquisitions
Jaffe et al. (2018)	1985-2014	0%	Acquisitions
Silber (1991)	1981-1988	34%	Restricted Stock
Johnson (1999)	1991-1995	20%	Restricted Stock
Bajaj et al. (2001)	1990-1995	7%	Private placements
Comment (2012)	2004-2010	5% to 6%	Private placements
Finnerty (2013)	1991-1997	21%	Private placements
Finnerty (2013)	1997-2007	15%	Private placements
Chen et al. (2015)	1999-2012	10%	Private placements

William L. Silber (1991), "Discounts on Restricted Stock: The Impact of Illiquidity on Stock Prices," *Financial Analyst Journal*, July-August 1991, 60-64.

John D. Emory, "The Value of Marketability as Illustrated in Initial Public Offerings of Common Stock-February 1992 through July 1993," *Business Valuation Review*, March 1994, 3-7.

BA Johnson (1999), "Quantitative Support for Discounts for Lack of Marketability" *Business Valuation Review* 16, 152-55.

John Koeplin, Atulya Sarin, Alan C. Shapiro (2000), "The Private Company Discount," *Journal of Applied Corporate Finance* 12, 94-101.

Mukesh Bajaj, David J. Denis, Stephen P Ferris, and Atulya Sarin (2001), "Firm Value and Marketability Discounts," *Journal of Corporation Law* 27, 89-115.

Garland, P.J., and Reilly, A.L. (2004), "Update on the Willamette Management Associates Pre-IPO Discount for Lack of Marketability Study for the Period 1998-2002," *Willamette Management Associates Insights*, Spring 2004, 38-44.

Block, S. (2007), "The Liquidity Discount in Valuing Privately Owned Companies," *Journal of Applied Finance* 17(2), 33-40.

Officer, M.S. (2007), "The Price of Corporate Liquidity: Acquisition Discounts for Unlisted Targets," *Journal of Financial Economics* 83(3), 571-598.

John K. Paglia and Maretno Harjoto (2010), "The Discount for Lack of Marketability in Private Companies: A Multiples Approach," *Journal of Business Valuation and Economic Loss Analysis* 5(1), Article 5.

Robert Comment (2012), "Revisiting the Illiquidity Discount: A New (and Skeptical) Restricted Stock Study," *Journal of Applied Corporate Finance* 24, 80-91.

John D. Finnerty (2013), "The Impact of Stock Transfer Restrictions on the Private Placement Discount," *Financial Management* 42, 575-609.

Chen, Linda H., Edward A. Dyl, George J. Jiang, and Januj A. Juneja (2015), "Risk, Illiquidity, or Marketability: What Matters for the Discounts on Private Placements?" *Journal of Banking and Finance* 57, 41-50.

Jeffrey F. Jaffe, Jan Jindra, David J. Pedersen, and Torben Voetmann (2018), "Do Unlisted Targets Sell at Discounts?" *Journal of Financial and Quantitative Analysis*, forthcoming.

David F. Larcker, Brian Tayan, and Edward Watts (2018), "Cashing it In: Private Company Exchanges and Employee Sales Prior to IPO," *Stanford Closer Look Series*, CGRP-73

* The Willamette research studies were unpublished but reported in [Business Valuation Discounts and Premiums](#), Chapter 5, by Shannon Pratt (New York: John Wiley & Sons, Inc., p. 85).